



# Government Gazette

OF THE STATE OF  
NEW SOUTH WALES

**Number 25**  
**Friday, 24 January 2003**

Published under authority by the Government Printing Service

## LEGISLATION

### Proclamations



New South Wales

## Proclamation

under the

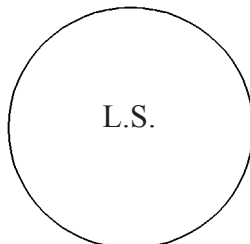
Bank Holidays Legislation Amendment Act 2002 No 132

MARIE BASHIR, Governor

I, Professor Marie Bashir AC, Governor of the State of New South Wales, with the advice of the Executive Council, and in pursuance of section 2 of the *Bank Holidays Legislation Amendment Act 2002*, do, by this my Proclamation, appoint 24 January 2003 as the day on which that Act commences.

Signed and sealed at Sydney, this 22nd day of January 2003.

By Her Excellency's Command,



JOHN DELLA BOSCA, M.L.C.,  
Minister for Industrial Relations

GOD SAVE THE QUEEN!



## Proclamation

under the

Building Legislation Amendment (Quality of Construction) Act  
2002 No 134

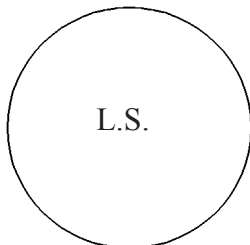
MARIE BASHIR, Governor

I, Professor Marie Bashir AC, Governor of the State of New South Wales, with the advice of the Executive Council, and in pursuance of section 2 of the *Building Legislation Amendment (Quality of Construction) Act 2002*, do, by this my Proclamation, appoint 1 February 2003 as the day on which that Act commences, except for the following provisions:

- (a) Schedule 1.1 [6]–[30], [32], [33], [36] and [41],
- (b) Schedule 1.2 [1]–[26],
- (c) Schedule 1.3,
- (d) Schedule 2.1 and 2.2,
- (e) Schedule 3.

Signed and sealed at Sydney, this 22nd day of January 2003.

By Her Excellency's Command,



ANDREW REFSHAUGE, M.P.,  
Minister for Planning

GOD SAVE THE QUEEN!

Proclamation

Explanatory note

---

### **Explanatory note**

The object of this Proclamation is to commence such of the provisions of the *Building Legislation Amendment (Quality of Construction) Act 2002* as relate to the following matters:

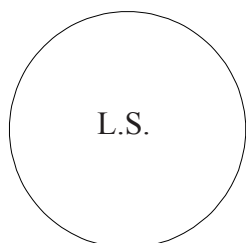
- (a) the status and functions of certain committees established under the *Environmental Planning and Assessment Act 1979*,
- (b) the subdelegation of certain functions delegated to the Director-General of the Department of Planning under the *Environmental Planning and Assessment Act 1979*,
- (c) the powers of entry exercisable by a principal certifying authority under section 118A of the *Environmental Planning and Assessment Act 1979*,
- (d) the persons by whom penalty notices may be issued under section 127A of the *Environmental Planning and Assessment Act 1979*,
- (e) the penalties payable with respect to certain offences when dealt with by way of penalty notice under the *Environmental Planning and Assessment Act 1979*,
- (f) the exclusion of personal liability with respect to certain acts and omissions occurring in the course of the execution of the *Environmental Planning and Assessment Act 1979*,
- (g) savings and transitional provisions in relation to certain amendments made to the *Environmental Planning and Assessment Act 1979*,
- (h) minor law revision with respect to the *Environmental Planning and Assessment Act 1979*.

# Catchment Management Act 1989—Proclamation

MARIE BASHIR, Governor

I, Professor Marie Bashir AC, Governor of the State of New South Wales, with the advice of the Executive Council, and in pursuance of section 21 (1) of the *Catchment Management Act 1989*, do, by this my Proclamation, amend Schedule 1 (Catchment Management Trusts) to that Act by adding in alphabetical order the name “Hawkesbury-Nepean Catchment Management Board”, whose establishment has been recommended by the Minister for Land and Water Conservation, to Part 1 of that Schedule.

Signed and sealed at Sydney, this 18th day of December 2002.



By Her Excellency's Command,

JOHN AQUILINA, M.P.,  
Minister for Land and Water Conservation

GOD SAVE THE QUEEN!

---

## Explanatory note

Section 20 (1) of the *Catchment Management Act 1989* provides that a Trust listed in Schedule 1 to that Act is established as a Catchment Management Trust. Section 20 (2) provides that a Trust is a corporation with the corporate name specified in that Schedule.

The object of this proclamation is to add the Hawkesbury-Nepean Catchment Management Board to Part 1 of that Schedule. Part 1 contains the names of Catchment Management Trusts whose establishment has been recommended by the Minister administering the *Catchment Management Act 1989* (at present, the Minister for Land and Water Conservation).

---

---

## Regulations

---

---

# Catchment Management Amendment (Hawkesbury-Nepean Catchment Management Board) Regulation 2002

under the

Catchment Management Act 1989

Her Excellency the Governor, with the advice of the Executive Council, has made the following Regulation under the *Catchment Management Act 1989*.

JOHN AQUILINA, M.P.,  
Minister for Land and Water Conservation

### Explanatory note

The object of this Regulation is to amend the *Catchment Management Regulation 1999*:

- (a) to include the Hawkesbury-Nepean Catchment Management Board in clause 4 of that Regulation as a Catchment Management Trust to which the Regulation applies, and
- (b) to include additional registered plans in clause 6 of that Regulation, which provides for the areas for which Catchment Management Trusts are established by reference to areas shown on certain registered plans.

This Regulation also repeals a spent Regulation.

This Regulation is made under the *Catchment Management Act 1989*, including section 21 (3) (Establishment of Catchment Management Trusts) and section 63 (the general regulation-making power).

Clause 1            Catchment Management Amendment (Hawkesbury-Nepean Catchment Management Board) Regulation 2002

---

## **Catchment Management Amendment (Hawkesbury-Nepean Catchment Management Board) Regulation 2002**

### **1 Name of Regulation**

This Regulation is the *Catchment Management Amendment (Hawkesbury-Nepean Catchment Management Board) Regulation 2002*.

### **2 Amendment of Catchment Management Regulation 1999**

The *Catchment Management Regulation 1999* is amended as set out in Schedule 1.

### **3 Repeal**

The *Hawkesbury-Nepean Catchment Management Trust Regulation 1999* is repealed.

Catchment Management Amendment (Hawkesbury-Nepean Catchment Management Board) Regulation 2002

Amendments

Schedule 1

---

## Schedule 1 Amendments

(Clause 2)

### [1] Clause 4 Application of this Regulation

Insert after clause 4 (c):

- (c1) Hawkesbury-Nepean Catchment Management Board,

### [2] Clause 4, note

Omit the note. Insert instead:

**Note.** This Regulation makes provision with respect to the Catchment Management Trusts listed in clause 4. The *Hunter Catchment Management Trust Regulation 1997* makes provision in respect of the Hunter Catchment Management Trust.

### [3] Clause 6

Omit the clause. Insert instead:

#### 6 Board areas

The area in respect of which a Board is established is the area marked with the name of the Board and shown on one of the following registered plans held in the Department of Land and Water Conservation and in the office of the Board:

- (a) the registered plan called Miscellaneous Sydney Plan Series MS 23016-3000,
- (b) the registered plan called Hawkesbury-Nepean CMB MS 23018-3000,
- (c) the registered plan called Sydney Harbour CMB MS 23019-3000.



# Freedom of Information Amendment (Veterinary Surgeons Investigating Committee) Regulation 2003

under the

Freedom of Information Act 1989

Her Excellency the Governor, with the advice of the Executive Council, has made the following Regulation under the *Freedom of Information Act 1989*.

BOB CARR, M.P.,  
Premier

## Explanatory note

The object of this Regulation is to amend the *Freedom of Information Regulation 2000* to declare that, for the purposes of section 7 of the *Freedom of Information Act 1989*, the Veterinary Surgeons Investigating Committee is taken to be included in the Board of Veterinary Surgeons of New South Wales instead of included in the Department of Agriculture.

This Regulation is made under the *Freedom of Information Act 1989*, including sections 7 and 69 (the general regulation-making power).



Clause 1            Freedom of Information Amendment (Veterinary Surgeons Investigating Committee) Regulation 2003

---

## **Freedom of Information Amendment (Veterinary Surgeons Investigating Committee) Regulation 2003**

under the

Freedom of Information Act 1989

### **1 Name of Regulation**

This Regulation is the *Freedom of Information Amendment (Veterinary Surgeons Investigating Committee) Regulation 2003*.

### **2 Amendment of Freedom of Information Regulation 2000**

The *Freedom of Information Regulation 2000* is amended as set out in Schedule 1.

Freedom of Information Amendment (Veterinary Surgeons Investigating Committee) Regulation 2003

Amendment

Schedule 1

---

## **Schedule 1 Amendment**

(Clause 2)

### **Schedule 3 Public authorities**

Omit “Department of Agriculture” from the matter referring to the Veterinary Surgeons Investigating Committee in Part 3 of Schedule 3.

Insert instead “Board of Veterinary Surgeons of New South Wales”.



New South Wales

## Liquor Amendment (Sunday Trading— Special Events) Regulation 2003

under the

Liquor Act 1982

Her Excellency the Governor, with the advice of the Executive Council, has made the following Regulation under the *Liquor Act 1982*.

J. RICHARD FACE, M.P.,  
Minister for Gaming and Racing

### Explanatory note

The object of this Regulation is to prescribe Australia Day 2003 for the purposes of section 24B of the *Liquor Act 1982*. That section provides that hotels may be kept open on a prescribed day after 10 pm until midnight on that day but only when liquor is sold or supplied for consumption on the licensed premises.

This Regulation is made under the *Liquor Act 1982*, including section 24B and section 156 (the general regulation-making power).

Clause 1           Liquor Amendment (Sunday Trading—Special Events) Regulation 2003

---

## **Liquor Amendment (Sunday Trading—Special Events) Regulation 2003**

under the

Liquor Act 1982

### **1 Name of Regulation**

This Regulation is the *Liquor Amendment (Sunday Trading Special Events) Regulation 2003*.

### **2 Amendment of Liquor Regulation 1996**

The *Liquor Regulation 1996* is amended as set out in Schedule 1.

Liquor Amendment (Sunday Trading—Special Events) Regulation 2003

Amendments

Schedule 1

---

## Schedule 1 Amendments

(Clause 2)

**[1] Clause 83A Dates prescribed for special events Sunday hotel trading**

Omit “date is”. Insert instead “dates are”.

**[2] Clause 83A**

Insert at the end of the clause:

Sunday 26 January 2003



New South Wales

# Management of Waters and Waterside Lands Regulations—N.S.W. Amendment (Penalty Notice) Regulation 2002

under the

Maritime Services Act 1935

Her Excellency the Governor, with the advice of the Executive Council, has made the following Regulation under the *Maritime Services Act 1935*.

CARL SCULLY, M.P.,  
Minister for Transport

## Explanatory note

Regulation 5 of the *Management of Waters and Waterside Lands Regulations—N.S.W. (the Principal Regulation)* provides for the erection of signs and notices regulating the conduct of persons using a building, land or other place vested in or controlled by the Minister administering the *Maritime Services Act 1935*, a Port Corporation or the Waterways Authority, together with a penalty, not exceeding \$1,500, for the failure to comply with the provisions of such signs and notices. The object of this Regulation is to amend the Principal Regulation to provide for a penalty notice fine of \$60 for failure to comply with the provisions of such signs and notices.

This Regulation is made under the *Maritime Services Act 1935*, including sections 30D (Penalty notices for certain offences) and 38 (the general regulation-making power).

Clause 1 Management of Waters and Waterside Lands Regulations—N.S.W.  
Amendment (Penalty Notice) Regulation 2002

---

## **Management of Waters and Waterside Lands Regulations—N.S.W. Amendment (Penalty Notice) Regulation 2002**

under the

Maritime Services Act 1935

### **1 Name of Regulation**

This Regulation is the *Management of Waters and Waterside Lands Regulations—N.S.W. Amendment (Penalty Notice) Regulation 2002*.

### **2 Amendment of Management of Waters and Waterside Lands Regulations—N.S.W.**

The *Management of Waters and Waterside Lands Regulations—N.S.W.* is amended by inserting in the Fifth Schedule before the matter relating to Regulation 17B under the headings **Regulation** and **Penalty**, respectively:

5

60



## Public Finance and Audit Amendment (Office of Co-ordinator General of Rail) Regulation 2002

under the

Public Finance and Audit Act 1983

Her Excellency the Governor, with the advice of the Executive Council, has made the following Regulation under the *Public Finance and Audit Act 1983*.

MICHAEL EGAN, M.L.C.,  
Treasurer

### Explanatory note

The *Public Finance and Audit Act 1983* provides for an *officer of an authority* to exercise functions relating to the committing or incurring of expenditure and the authorising of payment of accounts. The object of this Regulation is to amend the *Public Finance and Audit Regulation 2000* to prescribe a member of staff of the Office of Co-ordinator General of Rail as an *officer of an authority* in relation to the State Rail Authority.

This Regulation is made under the *Public Finance and Audit Act 1983*, including the definition of *officer of an authority* in section 4 (1) and section 64 (the general regulation-making power).



Clause 1            Public Finance and Audit Amendment (Office of Co-ordinator General of Rail) Regulation 2002

---

## **Public Finance and Audit Amendment (Office of Co-ordinator General of Rail) Regulation 2002**

under the

Public Finance and Audit Act 1983

### **1 Name of Regulation**

This Regulation is the *Public Finance and Audit Amendment (Office of Co-ordinator General of Rail) Regulation 2002*.

### **2 Amendment of Public Finance and Audit Regulation 2000**

The *Public Finance and Audit Regulation 2000* is amended as set out in Schedule 1.

Public Finance and Audit Amendment (Office of Co-ordinator General of Rail) Regulation 2002

Amendment

Schedule 1

---

## Schedule 1 Amendment

(Clause 2)

### Clause 17 Definitions of “authority” and “officer of an authority”

Omit subclause (7). Insert instead:

- (7) For the purposes of the definition of *officer of an authority* in section 4 (1) of the Act, the following are prescribed in relation to the State Rail Authority, but only for the purposes of exercising functions under sections 12 and 13 of the Act:
- (a) an employee of the Rail Infrastructure Corporation,
  - (b) a member of staff of the Office of Co-ordinator General of Rail.



## **Shops (Trading) Amendment (Banks) Regulation 2003**

under the

Shops and Industries Act 1962

Her Excellency the Governor, with the advice of the Executive Council, has made the following Regulation under the *Shops and Industries Act 1962*.

JOHN DELLA BOSCA, M.L.C.,  
Minister for Industrial Relations

### **Explanatory note**

The object of this Regulation is to prescribe a fee for an application by a bank under Part 2 of the *Shops and Industries Act 1962* (as inserted by the *Bank Holidays Legislation Amendment Act 2002*) to open one or more branches on a Saturday or Sunday, or both. The Regulation also changes the name of the *Shops (Trading) Regulation 2002*.

This Regulation is made under the *Shops and Industries Act 1962*, including section 6 (2) and section 144 (the general regulation-making power).

Clause 1          Shops (Trading) Amendment (Banks) Regulation 2003

---

## **Shops (Trading) Amendment (Banks) Regulation 2003**

under the

Shops and Industries Act 1962

### **1 Name of Regulation**

This Regulation is the *Shops (Trading) Amendment (Banks) Regulation 2003*.

### **2 Commencement**

This Regulation commences on 24 January 2003.

### **3 Amendment of Shops (Trading) Regulation 2002**

The *Shops (Trading) Regulation 2002* is amended as set out in Schedule 1.

Shops (Trading) Amendment (Banks) Regulation 2003

Amendments

Schedule 1

---

## Schedule 1 Amendments

(Clause 3)

### [1] Clause 1 Name of Regulation

Insert “*and Industries*” after “*Shops*”.

### [2] Clause 4A

Insert after clause 4:

#### **4A Applications under Part 2 of the Act—opening of banks on weekends**

For the purposes of section 6 (2) (c) of the Act, the prescribed fee to accompany an application by a bank under that section is:

- (a) if the application relates to specified branches of the bank—\$50 for each specified branch up to a maximum fee of \$2,500,
- (b) if the application relates to all of the branches of the bank from time to time—\$2,500.

---

## Rules

---



# District Court Amendment (Cross-claims) Rule 2002

under the

District Court Act 1973

The District Court Rule Committee made the following rule of court under the *District Court Act 1973* on 19 December 2002.

A Liounis

Acting Secretary of the Rule Committee

### Explanatory note

The object of this Rule is to amend Part 20, rule 10 of the *District Court Rules 1973* to require a cross-claimant to serve a cross-claim within 2 months after the day on which the statement of claim commencing the action is served instead of the current period of 3 months.

Clause 1            District Court Amendment (Cross-claims) Rule 2002

---

## **District Court Amendment (Cross-claims) Rule 2002**

under the

District Court Act 1973

### **1 Name of Rule**

This Rule is the *District Court Amendment (Cross-claims) Rule 2002*.

### **2 Amendment of District Court Rules 1973**

The *District Court Rules 1973* are amended as set out in Schedule 1.

District Court Amendment (Cross-claims) Rule 2002

Amendment

Schedule 1

---

## Schedule 1 Amendment

(Clause 2)

### Part 20, rule 10

Omit “3 months” from rule 10 (2) (a). Insert instead “2 months”.



---

---

## Orders

---

---



# First State Superannuation (St Joseph's Home, Sandgate) Order 2003

under the

First State Superannuation Act 1992

MARIE BASHIR, Governor

I, Professor Marie Bashir AC, Governor of the State of New South Wales, with the advice of the Executive Council, and in pursuance of section 7 of the *First State Superannuation Act 1992*, make the following Order.

Dated this 22nd day of January 2003.

By Her Excellency's Command,

JOHN DELLA BOSCA, M.L.C.,  
Special Minister of State

### Explanatory note

The Trustees of the Roman Catholic Church for the diocese of Maitland-Newcastle was removed as an affiliated health organisation under the *Health Services Act 1997* in respect of St Joseph's Home, Sandgate on 11 October 2002. Accordingly, that organisation is no longer a **public health organisation** within the meaning of the *Health Services Act 1997* and, therefore, no longer an **employer** for the purposes of the *First State Superannuation Act 1992*.

The object of this Order is to enable employees at St Joseph's Home, Sandgate to retain membership of the First State Superannuation Scheme by listing the Trustees of the Roman Catholic Church for the Diocese of Maitland-Newcastle as an employer in Schedule 1 to the *First State Superannuation Act 1992*.

Clause 1 First State Superannuation (St Joseph's Home, Sandgate) Order 2003

---

## **First State Superannuation (St Joseph's Home, Sandgate) Order 2003**

under the

First State Superannuation Act 1992

### **1 Name of Order**

This Order is the *First State Superannuation (St Joseph's Home, Sandgate) Order 2003*.

### **2 Commencement**

This Order is taken to have commenced on 11 October 2002.

### **3 Amendment of First State Superannuation Act 1992 No 100**

The *First State Superannuation Act 1992* is amended by inserting at the end of Schedule 1:

Trustees of the Roman Catholic Church for the diocese of Maitland-Newcastle (limited to those employees who were employed at St Joseph's Home, Sandgate, immediately before 11 October 2002).



## Public Sector Employment and Management (Secretary for Lands) Order 2003

under the

Public Sector Employment and Management Act 2002

MARIE BASHIR, Governor

I, Professor Marie Bashir AC, Governor of the State of New South Wales, with the advice of the Executive Council, and in pursuance of section 108 of the *Public Sector Employment and Management Act 2002*, make the following Order.

Dated this 15th day of January 2003.

By Her Excellency's Command,

BOB CARR, M.P.,  
Premier

Clause 1            Public Sector Employment and Management (Secretary for Lands) Order  
2003

---

## **Public Sector Employment and Management (Secretary for Lands) Order 2003**

under the

Public Sector Employment and Management Act 2002

### **1 Name of Order**

This Order is the *Public Sector Employment and Management (Secretary for Lands) Order 2003*.

### **2 Construction of reference to Secretary for Lands**

The reference in section 1 of the *Newcastle Agricultural, Horticultural, and Industrial Association Act of 1905* to the Secretary for Lands is to be construed as a reference to the Director-General of the Department of Sport and Recreation.



New South Wales

## State Authorities Non-contributory Superannuation (St Joseph's Home, Sandgate) Order 2003

under the

State Authorities Non-contributory Superannuation Act 1987

MARIE BASHIR, Governor

I, Professor Marie Bashir AC, Governor of the State of New South Wales, with the advice of the Executive Council, and in pursuance of section 27 of the *State Authorities Non-contributory Superannuation Act 1987*, make the following Order.

Dated this 22nd day of January 2003.

By Her Excellency's Command,

JOHN DELLA BOSCA, M.L.C.,  
Special Minister of State

### Explanatory note

The Trustees of the Roman Catholic Church for the diocese of Maitland-Newcastle was removed as an affiliated health organisation under the *Health Services Act 1997* in respect of St Joseph's Home, Sandgate on 11 October 2002. Accordingly, that organisation is no longer a **public health organisation** within the meaning of the *Health Services Act 1997* and, therefore, no longer an **employer** for the purposes of the *State Authorities Non-contributory Superannuation Act 1987*.

The object of this Order is to enable employees at St Joseph's Home, Sandgate to retain membership of the superannuation scheme under the *State Authorities Non-contributory Superannuation Act 1987* by listing the Trustees of the Roman Catholic Church for the Diocese of Maitland-Newcastle as an employer in Part 1 of Schedule 1 to that Act.

Clause 1 State Authorities Non-contributory Superannuation (St Joseph's Home, Sandgate) Order 2003

---

## **State Authorities Non-contributory Superannuation (St Joseph's Home, Sandgate) Order 2003**

under the

State Authorities Non-contributory Superannuation Act 1987

### **1 Name of Order**

This Order is the *State Authorities Non-contributory Superannuation (St Joseph's Home, Sandgate) Order 2003*.

### **2 Commencement**

This Order is taken to have commenced on 11 October 2002.

### **3 Amendment of State Authorities Non-contributory Superannuation Act 1987 No 100**

The *State Authorities Non-contributory Superannuation Act 1987* is amended by inserting at the end of Part 1 of Schedule 1:

Trustees of the Roman Catholic Church for the diocese of Maitland-Newcastle (limited to those employees who were employed at St Joseph's Home, Sandgate, immediately before 11 October 2002).



New South Wales

## State Authorities Superannuation (St Joseph's Home, Sandgate) Order 2003

under the

State Authorities Superannuation Act 1987

MARIE BASHIR, Governor

I, Professor Marie Bashir AC, Governor of the State of New South Wales, with the advice of the Executive Council, and in pursuance of section 46 of the *State Authorities Superannuation Act 1987*, make the following Order.

Dated this 22nd day of January 2003.

By Her Excellency's Command,

JOHN DELLA BOSCA, M.L.C.,  
Special Minister of State

### Explanatory note

The Trustees of the Roman Catholic Church for the diocese of Maitland-Newcastle was removed as an affiliated health organisation under the *Health Services Act 1997* in respect of St Joseph's Home, Sandgate on 11 October 2002. Accordingly, that organisation is no longer a **public health organisation** within the meaning of the *Health Services Act 1997* and, therefore, no longer an **employer** for the purposes of the *State Authorities Superannuation Act 1987*.

The object of this Order is to enable employees at St Joseph's Home, Sandgate to retain membership of the State Authorities Superannuation Scheme by listing the Trustees of the Roman Catholic Church for the Diocese of Maitland-Newcastle as an employer in Part 1 of Schedule 1 to the *State Authorities Superannuation Act 1987*.

Clause 1            State Authorities Superannuation (St Joseph's Home, Sandgate) Order  
                         2003

---

## **State Authorities Superannuation (St Joseph's Home, Sandgate) Order 2003**

under the

State Authorities Superannuation Act 1987

### **1 Name of Order**

This Order is the *State Authorities Superannuation (St Joseph's Home, Sandgate) Order 2003*.

### **2 Commencement**

This Order is taken to have commenced on 11 October 2002.

### **3 Amendment of State Authorities Superannuation Act 1987 No 100**

The *State Authorities Superannuation Act 1987* is amended by inserting at the end of Part 1 of Schedule 1:

Trustees of the Roman Catholic Church for the diocese of Maitland-Newcastle (limited to those employees who were employed at St Joseph's Home, Sandgate, immediately before 11 October 2002).



# OFFICIAL NOTICES

## Appointments

### LOCAL GOVERNMENT ACT 1993

Appointment of Maurice Timothy Daly to Conduct an Inquiry — Warringah Council

#### TERMS of Reference

“To inquire, report and provide recommendations to the Minister for Local Government on the efficiency and effectiveness of the governance of Warringah Council.

The Inquiry will have particular regard to:

1. the conduct of elected representatives of Council (whether individually or collectively as the governing body of Council); and
2. whether the elected representatives command the community's confidence and support as to their capability, and whether the elected representatives have been and will continue to be in a position, to direct and control the affairs of Council in accordance with the Local Government Act 1993, so that Council may fulfill the charter, provisions and intent of the Local Government Act 1993 and otherwise fulfill its statutory functions.

The Commissioner may make other recommendations as he sees fit, including whether all civic offices in relation to Council should be declared vacant so as to ensure that an appropriate structure can be put in place to provide optimum community leadership”.

### VOCATIONAL EDUCATION AND TRAINING ACCREDITATION ACT 1990

Notification of Appointment to the NSW Vocational Education and Training Accreditation Board

I, John WATKINS, Minister for Education and Training, in pursuance of Part 2 of the Vocational Education and Training Accreditation Act 1990, appoint the following person:

Bert EVANS

as Chair of the NSW Vocational Education and Training Accreditation Board for a term of office commencing on 16 January 2003 and expiring on 15 January 2006.

JOHN WATKINS, M.P.,  
Minister for Education and Training

### BOARD OF VOCATIONAL EDUCATION AND TRAINING ACT 1994

Notification of Appointment to the Board

I, JOHN ARTHUR WATKINS, Minister for Education and Training, in pursuance of section 5 of the Board of Vocational Education and Training Act 1994, appoint the following person:

Mr Bert EVANS, AO,

as Chairman of the New South Wales Board of Vocational Education and Training for a term of office commencing on 1 January 2003 and expiring on 31 December 2005.

Dated: 16 January 2003.

JOHN WATKINS, M.P.,  
Minister for Education and Training

### BOARD OF VOCATIONAL EDUCATION AND TRAINING ACT 1994

Notification of Appointments to the Board

I, JOHN ARTHUR WATKINS, Minister for Education and Training, in pursuance of section 5 of the Board of Vocational Education and Training Act 1994, appoint the following persons:

Dr Paolo TOTARO, AM;

Mr William WOOLDRIDGE;

Ms Leah ARMSTRONG;

Mrs Kay SHARP, AM;

Ms Leslie LOBLE;

Mr Kevin POWER,

as Members of the New South Wales Board of Vocational Education and Training for a term of office commencing on 1 January 2003 and expiring on 31 December 2005.

Dated: 16 January 2003.

JOHN WATKINS, M.P.,  
Minister for Education and Training

# NSW Agriculture

## PLANT DISEASES ACT 1924

### PROCLAMATION P132

PROCLAMATION to regulate the importation, introduction and bringing into specified parts of New South Wales of certain fruit originating from or which has moved through other specified parts of New South Wales on account of an outbreak of Queensland fruit fly at Deniliquin.

Her Excellency Professor MARIE BASHIR AC, Governor  
I, Professor MARIE BASHIR AC, Governor of the State of New South Wales, with the advice of the Executive Council:

1. (a) in pursuance of section 3 (2) (a) of the Plant Diseases Act 1924, revoke Proclamation P106 published in the *Government Gazette* No. 55 of 5 May 2000 at pages 3744; and
  - (b) in pursuance of section 4 (1) of the Plant Diseases Act 1924 and being of the opinion that any host fruit from the suspension area is likely to introduce the pest Queensland fruit fly (*Bactrocera tryoni*) into the outer area, regulate the importation, introduction or bringing into the outer area of any host fruit originating from or which has moved through the suspension area.
2. Host fruit that originates from or that has moved through the suspension area must not be imported, introduced or brought into the outer area unless:
  - (a) the host fruit is in a commercial consignment of host fruit in a securely sealed container or bulk bin that:
    - is unopened and securely sealed while in transit through the suspension area, and
    - leaves the suspension area within 12 hours of its being brought into the suspension area; or
  - (b) the host fruit is accompanied by:
    - a Plant Health Certificate issued by an inspector, or
    - a Plant Health Assurance Certificate that certifies that the host fruit has been treated in a manner approved by the Chief, Division of Plant Industries; or
  - (c) the host fruit has been purchased from a retail outlet, but not from a market or stall, and is accompanied by a receipt or invoice from the retail outlet showing that it was purchased in the preceding 24 hours; or
  - (d) the host fruit is moved in accordance with the written consent of the Chief, Division of Plant Industries.

### Definitions

In this Proclamation:

**fruit** means the edible part of a plant derived from a flower;

**host fruit** means fruit specified in Schedule 2;

**outer area** means the part of New South Wales known as the New South Wales Fruit Fly Exclusion Zone, as declared in the Notification P36 published in *Government Gazette* No 13 of 31 January 1997 at page 321, other than the suspension area;

**Plant Health Assurance Certificate** means a Plant Health Assurance Certificate issued by a person authorised by the New South Wales Department of Agriculture to issue Plant Health Assurance Certificates;

**Plant Health Certificate** means a Plant Health Certificate issued by an authorised officer of the New South Wales Department of Agriculture; and

**suspension area** means the part of New South Wales specified in Schedule 2.

### SCHEDULE 1 — SUSPENSION AREA

The part of New South Wales within a 30 kilometre radius of coordinates decimal degrees 35.527468 south and 144.970742 east. The part is represented in the map titled “Deniliquin Fruit Fly Outbreak Suspension Area.”

### SCHEDULE 2 — HOST FRUIT

All citrus fruit, pome fruit, stone fruit and tropical fruit (excepting pineapple).

The following berry fruit:

blackberry	mulberry
blueberry	raspberry
boysenberry	strawberry
cape gooseberry	
loganberry	

The following other fruit:

abiu	kiwifruit or Chinese
nabaco	gooseberries
Brasilian cherry	loquat
capsicum	medlars
cashew apple	pepino
cherimoya	persimmon
chilli (chillies) (sherry	pomegranate
peppers) (tabasco)	prickly pear
dates (fresh)	rollinia
feijoa	santol
fig	tamarillo
granadilla	tomato
grumichama (Brazilian)	walnuts (green)
(Costa Rican)	wax jambu
jujubes	

**Note:** The New South Wales Department of Agriculture’s reference is **P132**.

For further information contact the New South Wales Department of Agriculture on (02) 6391 3583.

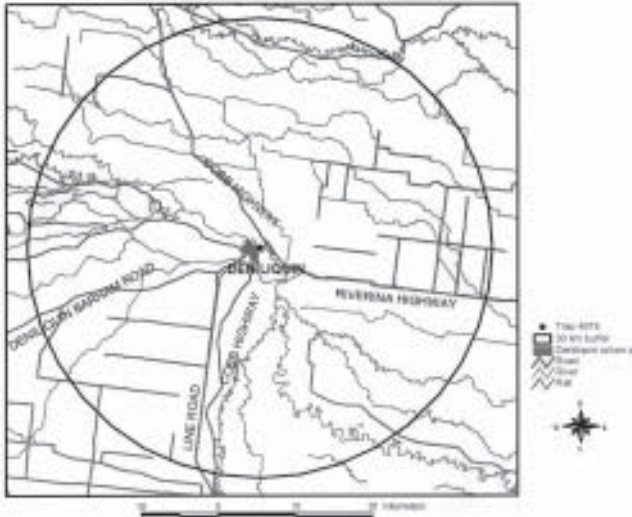
Signed and sealed at Sydney, his 15th day of January 2003.

By Her Excellency’s Command,

RICHARD AMERY, M.P.,  
Minister for Agriculture

GOD SAVE THE QUEEN!

## Deniliquin Fruit Fly Outbreak Suspension Area



## PLANT DISEASES ACT 1924

## PROCLAMATION P132

PROCLAMATION to regulate the importation, introduction and bringing into specified parts of New South Wales of certain fruit originating from or which has moved through other specified parts of New South Wales on account of an outbreak of Queensland fruit fly at Leeton.

Her Excellency Professor MARIE BASHIR AC, Governor I, Professor MARIE BASHIR AC, Governor of the State of New South Wales, with the advice of the Executive Council in pursuance of section 4(1) of the Plant Diseases Act 1924 and being of the opinion that any host fruit from the outbreak area is likely to introduce the pest Queensland fruit fly (*Bactrocera tryoni*) into the suspension area and that any host fruit from the outbreak area or the suspension area is likely to introduce the pest Queensland fruit fly into the outer area:

1. (a) regulate the importation, introduction or bringing into the suspension area of any host fruit originating from or which has moved through the outbreak area; and
  - (b) regulate the importation, introduction or bringing into the outer area of any host fruit originating from or which has moved through the outbreak area or suspension area.
2. Host fruit that originates from or that has moved through the outbreak area must not be imported, introduced or brought into the suspension area unless the movement complies with the conditions of clause 4.
3. Host fruit that originates from or that has moved through the suspension area must not be imported, introduced or brought into the outer area unless the movement complies with the conditions of clause 4.
4. The host fruit must be transported in a manner that prevents or otherwise controls infestation with Queensland fruit fly, and unless one of the following conditions is satisfied:
  - (a) the host fruit is accompanied by a Plant Health Certificate issued by an inspector, certifying that the host fruit has been treated in a manner approved by the Chief, Division of Plant Industries; or

- (b) the host fruit is in a commercial consignment of host fruit in transit, that is securely sealed in a container, or that is shrink wrapped on a pallet, or that is in a bulk bin, that is unopened and securely sealed while it is in transit through the outbreak area or in the suspension area, and that leaves the outbreak area and the suspension area within 6 hours of its entry into these areas;
- (c) the host fruit has been purchased within the outbreak area from an approved retail outlet, and is accompanied by proof of purchase of the host fruit, including a receipt or invoice from the approved retail outlet showing that it was purchased in the preceding 12 hours; or
- (d) the host fruit is moved in compliance with the written consent of the Chief, Division of Plant Industries.

## Definitions

In this Proclamation:

**approved retail outlet** means supermarkets, wholesalers or other importers who are approved by an import permit under the Plant Diseases Act 1924 to import host fruit into the New South Wales Fruit Fly Exclusion Zone, and corner and specialty stores that purchased the host fruit from an approved wholesaler or importer, but does not include a roadside market or a stall;

**fruit** means the edible part of a plant derived from a flower;

**host fruit** means fruit specified in Schedule 3;

**inspector** means an inspector appointed under the Act;

**outbreak area** means the part of New South Wales specified in Schedule 1;

**outer area** means the part of New South Wales known as the New South Wales Fruit Fly Exclusion Zone, as declared in the Notification P36 published in *Government Gazette* No. 13 of 31 January 1997 at page 321, other than the suspension area; and

**suspension area** means the part of New South Wales specified in Schedule 2.

## SCHEDULE 1 — OUTBREAK AREA

The part of New South Wales within a 3 kilometre radius of coordinates decimal degrees 34.549296 south and 146.39531 east. The part is represented in the map titled "Leeton Fruit Fly Outbreak (P135)".

## SCHEDULE 2 — SUSPENSION AREA

The part of New South Wales within a 15 kilometre radius of coordinates decimal degrees 34.549296 south and 146.39531 east. The part is represented in the map titled "Leeton Fruit Fly Outbreak (P135)".

## SCHEDULE 3 — HOST FRUIT

All citrus fruit, pome fruit, stone fruit and tropical fruit (excepting pineapple).

The following berry fruit:

blackberry	mulberry
blueberry	raspberry
boysenberry	strawberry
cape gooseberry	youngberry
loganberry	

The following other fruit:

abiu	kiwifruit or Chinese
babaco	gooseberries
Brasilian cherry	loquat
capsicum	medlars
cashew apple	pepino
cherimoya	persimmon
chilli (chillies)	pomegranate
(sherry peppers)	prickly pear
(tabasco)	rollinia
dates (fresh)	santol
feijoa	tamarillo
fig	tomato
granadilla	walnuts (green)
grumichama (Brazilian)	wax jambu
(Costa Rican)	
jujubes	

**Note:** The New South Wales Department of Agriculture's reference is **P135**.

For further information contact the New South Wales Department of Agriculture on (02) 6391 3583.

Signed and sealed at Sydney, this 15th day of January 2003.

By Her Excellency's Command,

RICHARD AMERY, M.P.,  
Minister for Agriculture

GOD SAVE THE QUEEN!





## NSW Fisheries

### FISHERIES MANAGEMENT ACT 1994

#### Section 8 — Notification

##### Zero Bag Limit — Silver Perch — NSW Rivers

I, EDWARD OBEID, prohibit the taking of silver perch (*Bidyanus bidyanus*) by all methods of fishing from all New South Wales waters, with the exception that silver perch may be taken by any lawful method from the backed up waters of any dam or impoundment.

This prohibition will be effective from 5 February 2003 to 4 February 2008, inclusive.

The Hon. EDWARD OBEID, OAM, M.L.C.,  
Minister for Mineral Resources  
and Minister for Fisheries

Explanatory note: Silver perch is listed as vulnerable under the Fisheries Management Act 1994. The intention of this prohibition is to renew a previous 1998 ban on the capture of naturally occurring populations of silver perch in New South Wales rivers. Any silver perch accidentally taken must be released unharmed. Silver perch may still be taken by anglers fishing in dams and impoundments subject to normal bag and size limits.

### FISHERIES MANAGEMENT ACT 1994

#### Notification under Section 11

##### Revocation of Section 8 Fishing Closure

I, Edward Obeid, revoke the closure notification “Fishing Closure - Estuary Zoning” published in Government Gazette Number 64 on 6 April 2001.

The Hon Edward Obeid OAM, MLC  
Minister for Mineral Resources  
Minister for Fisheries

Note: This closure is no longer necessary due to amendments to the *Fisheries Management (General) Regulation 2002*.

F97/250

### FISHERIES MANAGEMENT ACT 1994

#### Section 11 Notification – Amendment of Fishing Closure General Estuarine Prawn Trawling Closure

##### Hawkesbury River

I, Edward Obeid, amend the closure notification “General Estuarine Prawn Trawling Closure - Hawkesbury River” published in Government Gazette Number 14 of 17 January 2003 as follows.

- (1) Omit ‘Schedules 2 and 3’ and replace with ‘Schedules 2, 3 and 4’ in bullet point 3 under ‘prawn trawling conditions’.
- (2) Omit from Column 1 of Schedule 2
  - “upstream from its entrance to the South Pacific Ocean, to a line drawn from the south-eastern corner of Middle Head to the north-eastern corner of West Head, but excluding Pittwater, south of a line drawn from Shark (or Warners) Rock to the north-eastern corner of West Head;”

F97/61 (3) Insert “, excluding public holidays” immediately before the full stop at the end of text Column 2 of Schedule 3.

(4) Insert the following schedule immediately below Schedule 3.

#### Schedule 4

##### Column 1

*Waters in which prawn trawling is permitted*

The waters of the Hawkesbury River upstream from its entrance to the South Pacific Ocean, to a line drawn from the south-eastern corner of Middle Head to the north-eastern corner of West Head, but excluding Pittwater, south of a line drawn from Shark (or Warners) Rock to the north-eastern corner of West Head.

From midnight Sunday to midnight Friday in each week, excluding public holidays.

##### Column 2

*Periods during which trawling is permitted*

From midnight Sunday to midnight Friday in each week, excluding public holidays.

This amendment will be in effect from 24 January 2003.

The Hon Edward Obeid OAM, MLC  
Minister for Mineral Resources  
Minister for Fisheries

### FISHERIES MANAGEMENT ACT 1994

#### FISHERIES MANAGEMENT (AQUACULTURE) REGULATION 2002

##### Section 177(c) – Notice of Aquaculture Lease Cancellation

THE Minister has cancelled the following aquaculture leases:

AL02/022 within the estuary of Brisbane Waters having an area of 3.5261 hectares formerly leased by Ross Alan Ibbett and Joyce Caroline Ibbett.

OL78/092 within the estuary of Brisbane Waters having an area of 1.052 hectares formerly leased by Ross Alan Ibbett and Joyce Caroline Ibbett.

##### Clause 39 (4) - Notice of Aquaculture Lease Renewal

The Minister has renewed the following class 1 Aquaculture Lease:

OL86/232 within the estuary of the Macleay River having an area of 0.6091 hectares to Thomas Eric Lange of Arakoon, NSW, for a term of 15 years expiring on 22 June 2017.

OL88/090 within the estuary of the Clyde River having an area of 1.1102 hectares to Constantinos Yiannaros & Vlasia Yiannaros of Batemans Bay, NSW, for a term of 15 years expiring on 31 August 2018.

OL74/206 within the estuary of Wallis Lake having an area of 2.4833 hectares to Graham James Moore Barclay of Forster, NSW, for a term of 15 years expiring on 30 September 2018.

OL73/214 within the estuary of Wapengo Lake having an area of 1.7962 hectares to Robert Simpson and Faye Eileen Simpson of Wapengo, NSW, for a term of 15 years expiring on 17 April 2018.

OL85/012 within the estuary of the Manning River having an area of 1.7838 hectares to Clift Oysters Pty Ltd of Tuncurry, NSW, for a term of 15 years expiring on 5 October 2017.

OL57/257 within the estuary of the Pambula River having an area of 0.2088 hectares to Robert Maurice Hellicar and Pamela Dawn Hellicar of Pambula, NSW, for a term of 15 years expiring on 31 October 2017.

The Hon EDWARD OBEID, OAM, M.L.C.,  
Minister for Mineral Resources  
and Minister for Fisheries

---

# Department of Land and Water Conservation

## Land Conservation

### SOIL CONSERVATION ACT 1938

#### PROCLAMATION

#### Capertee Valley Soil Conservation Project

I, MARIE BASHIR, Governor of the State of New South Wales, with the advice of the Executive Council and in pursuance of section 10 of the Soil Conservation Act 1938, approve a scheme of operations for the purpose of soil conservation and erosion mitigation, as described in the Schedule hereto in respect of the land delineated on the attached map, to be known as the Capertee Valley Soil Conservation Project for the purposes of the Soil Conservation Act.

Signed and sealed at Sydney, 27 November 2002.

By her Excellency's Command,

JOHN AQUILINA, M.P.,  
Minister for Land and Water Conservation

GOD SAVE THE QUEEN!

#### SCHEDULE

#### Capertee Valley Soil Conservation Project Scheme Of Operations

The general nature and class of operations to be carried out on the area of land shown on the attached map will be soil conservation structural and land management works and measures to reduce the threat of riverbank, riverbed, and gully erosion and to remediate areas already suffering from erosion. The works proposed will not only reduce erosion and subsequent sedimentation, but will also improve the quality of vegetation communities and the condition of both riverbank, in-stream, and valley side habitats.

Soil conservation structural works to be implemented will include:

- Revegetation using local native plant species
- The construction of flumes, drop control structures, bed control structures and other soil conservation devices to arrest streambed and gully erosion
- The construction of rock and timber groynes in areas of accelerated riverbank erosion
- Fencing to restrict stock access to the riverbanks
- The provision of off-river stock watering points
- Salinity treatment works such as revegetation;
- Weed control and bush regeneration works
- Sediment control structures to address soil and water quality issues.

Soil conservation land management works may include:

- Preparation of riverbank and property management plans for landholders, promoting and implementing best practice management

- Improved management of stocking
- Improved control of nutrient runoff by creation of buffer strips.

Components of the scheme of operations may include:

- Capital funded works for gully erosion control, off-river stock watering systems, fencing, and revegetation of riverbanks for bank stability.
- Capital funded works to complement Rylstone Council's Hawkesbury Nepean Local Government Advisory Group funding works.
- Promotion and development of further demonstration sites
- Landowner contributions in a variety of forms for site preparation, maintenance and monitoring and for capital works.
- DLWC funding for staff to design and facilitate the implementation of on-ground works and to liaise with the community, conduct site assessments, and manage the day to day activities of the Project.

For further information contact:

Jeff Kingman  
Investment Services Manager  
Department of Land and Water Conservation  
Wollongong

File No.: 0431170.



### Capertee Valley Project



DEPARTMENT OF LAND AND WATER CONSERVATION

**SOIL CONSERVATION ACT 1938****PROCLAMATION****Coolbaggie and Mogriguy Creeks  
Soil Conservation Project**

I, MARIE BASHIR, Governor of the State of New South Wales, with the advice of the Executive Council and in pursuance of section 10 of the Soil Conservation Act 1938, approve a scheme of operations for the purpose of soil conservation and erosion mitigation, as described in the Schedule hereto in respect of the land delineated on the attached map, to be known as the Coolbaggie and Mogriguy Creeks Soil Conservation Project for the purposes of the Soil Conservation Act.

Signed and sealed at Sydney, 27 November 2002.

By her Excellency's Command,

JOHN AQUILINA, M.P.,  
Minister for Land and Water Conservation

GODSAVETHEQUEEN!

**SCHEDULE****Coolbaggie and Mogriguy Creeks  
Soil Conservation Project  
Scheme Of Operations**

The general nature and class of operations to be carried out on the area of land shown on the attached map will be planned and co-ordinated and focus on soil conservation structural and land management works and measures to prevent, control and correct all types of erosion, sedimentation and land degradation.

Soil conservation works to be implemented will include:

- Gully control structures
- Diversion and graded banks
- Grassed waterways
- Gully shaping
- Rock and concrete flumes
- Grazing management and remnant vegetation fencing
- Alternative stock water supplies
- Soil amelioration
- Pasture establishment

Demonstration sites on:

- Time controlled grazing management
- Conservation farming methods and crop management
- Soil erosion remediation works

Technical advice on a range of issues from:

- Conservation engineering officers
- STIPA native grass users association
- Greening Australia
- Central West Conservation Farming Association
- Land management specialists - conservation tillage and grazing
- Senior Natural Resource Officers and Natural Resource Project Officers
- Soil Services
- Catchment Education Officers
- Other agencies, private providers and landholders

For further information contact:

Lester Lynch  
Investment Services Manager  
Department of Land and Water Conservation  
ORANGE

File No.: 0432668.





**SOIL CONSERVATION ACT 1938****PROCLAMATION****Matong Beloka Soil Conservation Project**

I, MARIE BASHIR, Governor of the State of New South Wales, with the advice of the Executive Council and in pursuance of section 10 of the Soil Conservation Act 1938, approve a scheme of operations for the purpose of soil conservation and erosion mitigation, as described in the Schedule hereto in respect of the land delineated on the attached map, to be known as the Matong Beloka Soil Conservation Project for the purposes of the Soil Conservation Act.

Signed and sealed at Sydney, 27 November 2002.

By her Excellency's Command,

JOHN AQUILINA, M.P.,  
Minister for Land and Water Conservation

GODSAVETHEQUEEN!

**SCHEDULE****Matong Beloka Soil Conservation Project  
Scheme of Operations**

The general nature and class of operations to be carried out on the area of land shown on the attached map will be planned and co-ordinated and focus on soil conservation structural and land management works and measures to control gully erosion, contain in-gully sediment and control streambank erosion.

This includes works to:

- Control entry of water into gully systems
- Contain sediment within gullies
- Promote vegetation of gully floors and sides
- Control stream bank erosion
- Establish vegetative cover and trees
- Promote fencing and vegetation of riparian zones.

Soil conservation works may include:

- Graded and diversion banks
- Gully control structures
- Gully filling and shaping
- Flumes and other structural works
- Fencing.

Components of the scheme of operations may include:

- Soil Conservation Advances
- Capital funded works to control gully heads

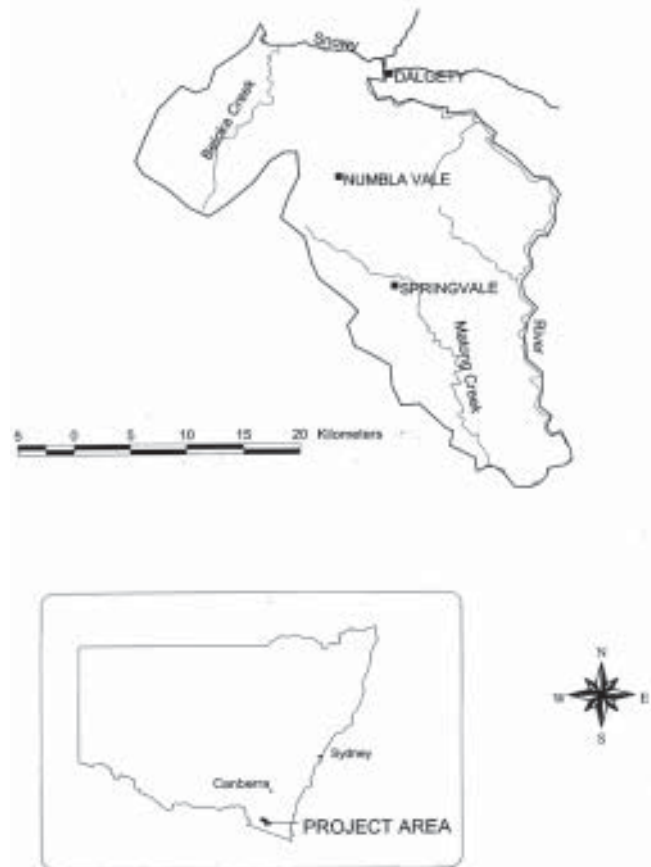
- Capital funded works to address stream bank erosion in major creek lines
- Access to NHT 2 funding
- Demonstration sites
- Property planning workshops to promote land capability
- Publicity of the proposed programs
- Changes in the perception and implementation of sustainable land management practices.

For further information contact:

Jeff Kingman  
Investment Services Manager  
Department of Land and Water Conservation  
Wollongong

File No.: 0431167.

Department of Land and Water Conservation

**Matong Beloka Project**

**MAITLAND OFFICE**  
**Department of Land and Water Conservation**  
**Cnr Newcastle Road & Banks Street (PO Box 6), East Maitland, NSW 2323**  
**Phone: (02) 4934 2280 Fax: (02) 4934 2252**

**ADDITION TO RESERVED CROWN LAND**

PURSUANT to section 88 of the Crown Lands Act 1989, the Crown Land specified in Column 1 of the Schedule hereunder is added to the reserved land specified opposite thereto in Column 2 of the Schedule.

JOHN AQUILINA, M.P.,  
 Minister for Land and Water Conservation

SCHEDULE

<b>COLUMN 1</b>	<b>COLUMN 2</b>
Land District: Newcastle.	Reserve No.: 74744.
Local Government Area: Port Stephens Council.	Public Purpose: Cemetery.
Locality: Anna Bay.	Notified: 22 February 1952.
Lot 311, DP No. 753204,	Lot 7037, DP No. 753204#,
Parish Tomaree,	Parish Tomaree,
County Gloucester.	County Gloucester.
Area: 7335 square metres.	New Area: 2.433 hectares.
File No.: MD02 R 10/1.	

Disclaimer: # Please note that the above Lot numbers marked # are for Departmental use only.

**NOWRA OFFICE**  
**Department of Land and Water Conservation**  
**64 North Street (PO Box 309), Nowra, NSW 2541**  
**Phone: (02) 4423 0122 Fax: (02) 4423 3011**

**ESTABLISHMENT OF A RESERVE TRUST**

PURSUANT to section 92 (1) of the Crown Lands Act 1989, the reserve trust specified in Column 2 of the Schedule is established under the name stated in that column and appointed as trustee of the reserve specified in Column 1 of the Schedule, in so far as it affects the land listed in Column 3 of the Schedule.

JOHN AQUILINA, M.P.,  
 Minister for Land and water Conservation

**SCHEDULE**

COLUMN 1	COLUMN 2	COLUMN 3
Part of Reserve No. 67711 for the public purpose of public recreation. Notified: 1 July 1938. File No.: NA82 R 137.	Bulli Tops (R.67711) Reserve Trust	Lot 13, DP 752054; Lot 14, DP 752054; Lot 38, DP 752054; Lot 7004, DP 92952; Lot 7005, DP 92952; Lot 3, DP 178221, the part of Lots 1 and 2, DP 312595 embracing a 10 metre wide access strip in use, the part of Lot 23, DP 752054, shown by hatching on the diagram hereunder and the part of Lot 1, DP 186921, shown by hatching on the diagram hereunder.

Note: Pursuant to section 92 (3) (c) of the Crown Lands Act 1989, this notice hereby revokes the appointment of the Bulli Pass Scenic Reserve Trust as Trustee of the affected parts of R.67711.


**APPOINTMENT OF A CORPORATION TO MANAGE A RESERVE TRUST**

PURSUANT to section 95 of the Crown Lands Act 1989, the corporation specified in Column 1 of the Schedule hereunder is appointed to manage the affairs of the reserve trust specified opposite thereto in Column 2 of the Schedule, which is the trustee of the reserve referred to in Column 3 of the Schedule.

JOHN AQUILINA, M.P.,  
 Minister for Land and water Conservation

**SCHEDULE**

COLUMN 1	COLUMN 2	COLUMN 3
Wollongong City Council.	Bulli Tops (R.67711) Reserve Trust.	The affected parts of Reserve 67711 for public recreation over which the Bulli Tops (R.67711) Reserve Trust was appointed trustee this day. File No.: NA82 R 137.



**SYDNEY METROPOLITAN OFFICE**  
**Department of Land and Water Conservation**  
**Level 12, Macquarie Tower, 10 Valentine Avenue, Parramatta, NSW 2150**  
**PO Box 3935, Parramatta, NSW 2124**  
**Phone: (02) 9895 7657      Fax: (02) 9895 6227**

**NOTIFICATION OF CLOSING OF ROAD**

IN pursuance of the provisions of the Roads Act 1993, the road hereunder specified is closed and the road ceases to be public road and the rights of passage and access that previously existed in relation to the road are extinguished.

JOHN AQUILINA, M.P.,  
Minister for Land and Water Conservation

Description

*Land District — Metropolitan;*  
*L.G.A. — Randwick.*

Lot 1, DP 1046921 at Maroubra Junction, Parish Botany (Sheet 3), County Cumberland (being land in CsT Vol. 3367, Fol. 176; Vol. 3631, Fol. 125; Vol. 4986, Fol. 138; Vol. 9516, Fol. 36 and partly not being land under the Real Property Act.

File No.: MN02 H 60.

Note: On closing, title for the land in Lot 1 remains vested in Randwick City Council as operational land.

**TAMWORTH OFFICE**  
**Department of Land and Water Conservation**  
**25-27 Fitzroy Street (PO Box 535), Tamworth, NSW 2340**  
**Phone: (02) 6764 5100      Fax: (02) 6766 3805**

**DECLARATION OF LAND TO BE CROWN LAND**

PURSUANT to section 138 of the Crown Lands Act 1989, the land described in the Schedule hereunder is declared to be Crown Land within the meaning of that Act.

JOHN AQUILINA, M.P.,  
Minister for Land and Water Conservation

SCHEDULE

*Land District — Quirindi;*  
*L.G.A. — Murrurundi*  
*Parish — Murrurundi;*  
*County — Brisbane.*

Land held by the Roads and Traffic Authority: Lot/DP 1/1019316.

File No.: TH94 H 7.

**TAREE OFFICE**  
**Department of Land and Water Conservation**  
**102-112 Victoria Street (PO Box 440), Taree, NSW 2430**  
**Phone: (02) 6552 2788      Fax: (02) 6552 2816**

**NOTIFICATION OF CLOSING OF A ROAD**

IN pursuance of the provisions of the Roads Act 1993, the road hereunder described is closed and the land comprised therein ceases to be a public road and the rights of passage and access that previously existed in relation to the road are extinguished.

JOHN AQUILINA, M.P.,  
Minister for Land and Water Conservation

Description

*Parish — Coweambah;*  
*County — Gloucester;*  
*Local Government Area — Great Lakes;*  
*Locality — Tea Gardens.*

Road being Lot 1, DP 1031135.

Note: On closing the land within the former road remains vested in Great Lakes Council as operational land.

File No.: TE00 H 83.

Council Reference: R32/138 JMcL:KB.

**WAGGA WAGGA REGIONAL OFFICE**  
**Department of Land and Water Conservation**  
**Corner Johnston and Tarcutta Streets (PO Box 60), Wagga Wagga, NSW 2650**  
**Phone: (02) 6921 2503      Fax: (02) 6921 1851**

**ERRATUM**

THE notice in the *Government Gazette* of 20 December 2002, Folio 10880, under the heading of "DECLARATION OF LAND TO BE CROWN LAND" should be amended by the deletion of "1/396538" and insertion in lieu thereof "1/386538".

File No.: WA02 H 196.

## Water Conservation

### WATER MANAGEMENT ACT 2000

Cobar Water Board

Determination of Water Charges for the Year Ending  
30 June 2003

HER Excellency the Governor, with advice of the Executive Council, pursuant to section 315, Clause 6 of the Water Management Act 2000, approved :

1. An eight (8) month extension of time for making the determination of the rate of service charges to be levied by Cobar Water Board
2. The water charges for the three major customers are as the following :

Cobar Shire Council	\$0.3197477 / KL
Elura Mine	\$0.3299937 / KL
Peak Gold Mines	\$0.326499 / KL

JOHN AQUILINA, M.P.,  
Minister for Land and Water Conservation

An application for a licence under section 10 of Part 2 of the Water Act 1912, has been received as follows:

*Murray River Valley*

Rodger McLeod SMITH (of Tara Downs Station) for 1 pump on the Great Darling Anabranh, Lot 10/756168, Parish of Moorna, County of Tara, for stock and domestic purposes (new licence) (Reference: 60SL085410) (GA2:499560).

Written objections to the application specifying the grounds thereof may be made by any statutory authority or local occupier within the proclaimed local area and must be lodged within the Department's Natural Resource Project Officer at Buronga within twenty-eight (28) days as provided by the Act.

P. WINTON,  
Natural Resource Project Officer,  
Murray Region.

Department of Land and Water Conservation,  
32 Enterprise Way (PO Box 363), Buronga, NSW 2739.  
Telephone: (03) 5021 9400.

### WATER ACT 1912

Notice Under Section 22B — Pumping Restrictions

Cooks Vale Creek and its Tributaries

THE Water Administration Ministerial Corporation, pursuant to section 22B of the Water Act 1912, being satisfied that the quantity of water available in Cooks Vale Creek and its tributaries is insufficient to meet all requirements with respect of taking water from the creek, hereby gives notice to all holders of permits and licences under Part 2 of the Water Act 1912, that from midnight, 21 January 2003 and until further notice, the right to extract water for irrigation purposes is suspended.

Any person who contravenes the restrictions imposed by this notice is guilty of an offence and is liable on conviction to a penalty not exceeding:

- (a) where the offence was committed by a Corporation — \$22,000, or in the case of a continuing offence to a further penalty not exceeding \$2200 per day.
- (b) where the offence was committed by any other person — \$11,000, or in the case of a continuing offence to a further penalty not exceeding \$1,100 per day.

Dated this 17th day of January 2003.

FRED HUNDY,  
A/Resource Access Manager.

GA2:512471.

### WATER ACT 1912

AN application under Part 2 of the Water Act 1912, being within a proclaimed (declared) local area under section 5 (4) of the Act.

### WATER ACT 1912

APPLICATIONS under Part 2 of the Water Act 1912, being within a proclaimed (declared) local area under section 5 (4) of the Act.

Applications for a licence under section 10 and an authority under Part 20 of Part 2 of the Water Act 1912, has been received as follows:

*Murray River Valley*

RIVERVIEW ESTATE for four pumps on the Edward River on Lot 1, DP 270046, Parish of South Deniliquin, County of Townsend, for water supply for stock and domestic purposes and irrigation (replacement authority due to a permanent transfer) (Reference: 50SA6610).

OLD GOODNIGHT PTY LIMITED for a pump on the Murray River on Lot 34, DP 654724, Parish of Milleu, County of Wakool, for water supply for stock and domestic purposes and irrigation (replacement licence due to a permanent transfer) (Reference: 50SL75546).

Any enquiries regarding the above should be directed to the undersigned (Telephone: [03] 5881 9200).

Written objections to the applications specifying the grounds thereof may be made by any statutory authority or a local occupier within the proclaimed area and must be lodged at the Department's Office at Deniliquin within twenty-eight (28) days of the date of this publication.

L. J. HOLDEN,  
A/Senior Natural Resource Officer,  
Murray Region.

Department of Land and Water Conservation,  
PO Box 205, Deniliquin, NSW 2710.



**WATER ACT 1912**

## Notice Under Section 22B — Pumping Suspensions

Bogan River — from Nyngan Town Water Supply Weir downstream to the Nyngan Weir (Railway Weir).

THE Department of Land and Water Conservation pursuant to section 22B of the Water Act 1912, is satisfied that the quantity of water available in the Bogan River, Nyngan Town Water Supply Weir downstream to the Nyngan Weir (Railway Weir), is insufficient to meet all requirements and hereby gives Notice to all holders of permits, licences and authorities under Part 2 of the Act that from midnight on Friday, 24 January 2003 and until further notice, the right to pump water is SUSPENDED.

This suspension excludes water supply for town water supply, stock and domestic purposes.

Any person who contravenes the restrictions imposed by this Notice is guilty of an offence and is liable on conviction to a penalty not exceeding:

- a) where the offence was committed by a Corporation — 200 penalty points.
- b) where the offence was committed by any other person — 100 penalty points.

One penalty point = \$110.00.

Dated this 20th day of January 2003.

REX STEEL,  
Manager,  
Resource Access and Compliance,  
Central West Region.

GA2:306580.

**WATER ACT 1912**

AN application for an authority under Part 2 of the Water Act 1912, being within a proclaimed (declared) local area under section 5 (4) of the Act.

An application for an authority under section 20 of Part 2 of the Water Act 1912, has been received as follows:

*Lachlan River Valley*

Colin Robert Neal WALD and MARMORA PASTORAL CO PTY LIMITED for a pump on Walloroi Creek on Lot 6, DP 753068, Parish of Banar, County of Gipps, for water supply for stock and domestic purposes (new authority) (Reference: 70SA009589) (GA2:512472).

Written objections specifying grounds thereof, may be made by any statutory authority or local occupier within the proclaimed local area whose interests may be effected must be lodged with the Department within twenty-eight (28) days of the date of this publication as prescribed by the Act.

VIV RUSSELL,  
Water Access Manager,  
Central West Region.

Department of Land and Water Conservation,  
PO Box 136, Forbes, NSW 2871, Tel.: (02) 6852 1222.

**WATER ACT 1912**

## Notice Under Section 22B — Pumping Suspensions

Apsley River, Dumaresq Creek, Commissioners Waters, Tilbuster Ponds, Styx River, Tia River and their Tributaries

THE Department of Land and Water Conservation pursuant to section 22B of the Water Act 1912, is satisfied that the quantity of water available in Apsley River, Dumaresq Creek, Commissioners Waters, Tilbuster Ponds, Styx River, Tia River and their tributaries is insufficient to meet all requirements and hereby gives notice to all holders of permits, authorities and licences under Part 2 of the Act that from Wednesday, 22 January 2003 and until further notice, the right to pump water is SUSPENDED.

This suspension excludes water supply for town water supply, stock, domestic and farming (fruit washing and dairy washdown) purposes.

Any person who contravenes the restrictions imposed by this notice is guilty of an offence and is liable on conviction to a penalty not exceeding:

- a) where the offence was committed by a Corporation — 200 penalty units.
- b) where the offence was committed by any other person — 100 penalty units.

One penalty unit = \$110.00.

Dated this 22nd day of January 2003.

G. LOLLBACK,  
Resource Access Manager,  
North Coast Region,  
Grafton.

GA2:467853.

**WATER ACT 1912**

## Notice Under Section 22B — Pumping Suspensions

Youngman Creek, Gum Creek, Duck Creek,  
Tucki Tucki Creek, Marom Creek, Maguires Creek  
and their Tributaries

THE Department of Land and Water Conservation pursuant to section 22B of the Water Act 1912, is satisfied that the quantity of water available in Youngman Creek, Gum Creek, Duck Creek, Tucki Tucki Creek, Marom Creek, Maguires Creek and their tributaries is insufficient to meet all requirements and hereby gives notice to all holders of permits, authorities and licences under Part 2 of the Act that from Wednesday, 22 January 2003 and until further notice, the right to pump water is SUSPENDED.

This suspension excludes water supply for town water supply, stock, domestic and farming (fruit washing and dairy washdown) purposes.

Any person who contravenes the restrictions imposed by this notice is guilty of an offence and is liable on conviction to a penalty not exceeding:

- a) where the offence was committed by a Corporation — 200 penalty units.
- b) where the offence was committed by any other person — 100 penalty units.

One penalty unit = \$110.00.

Dated this 22nd day of January 2003.

G. LOLLBACK,  
Resource Access Manager,  
North Coast Region,  
Grafton.

GA2:467854.

### WATER ACT 1912

#### Notice Under Section 22B — Pumping Restrictions

Brunswick River, Marshalls Creek, Simpson Creek,  
Tyagarah Creek, Lacks Creek and their Tributaries

THE Department of Land and Water Conservation pursuant to section 22B of the Water Act 1912, is satisfied that the quantity of water available Brunswick River, Marshalls Creek, Simpson Creek, Tyagarah Creek, Lacks Creek and their tributaries insufficient to meet all requirements and hereby gives notice to all holders of permits, authorities and licences under Part 2 of the Act that from Wednesday, 22 January 2003 and until further notice, the right to pump water is RESTRICTED to a maximum of four hours in any twenty four hour period between the hours of 4.00 p.m. – 10.00 a.m.

This restriction excludes water supply for town water supply, stock, domestic and farming (fruit washing and dairy washdown) purposes.

Any person who contravenes the restrictions imposed by this notice is guilty of an offence and is liable on conviction to a penalty not exceeding:

- a) where the offence was committed by a Corporation — 200 penalty units.
- b) where the offence was committed by any other person — 100 penalty units.

One penalty unit = \$110.00.

Dated this 22nd day of January 2003.

G. LOLLBACK,  
Resource Access Manager,  
North Coast Region,  
Grafton.

GA2:467854.

### WATER ACT 1912

#### Notice Under Section 22B — Pumping Restrictions

Bilambil Creek and its Tributaries

THE Department of Land and Water Conservation pursuant to section 22B of the Water Act 1912, is satisfied that the quantity of water available Bilambil Creek and its tributaries is insufficient to meet all requirements and hereby gives notice to all holders of permits, authorities and licences under Part 2 of the Act that from Wednesday, 22 January 2003 and until further notice, the right to pump water is RESTRICTED to a maximum of two hours in any twenty four hour period between the hours of 6.00 a.m. and 10.00 a.m.

This restriction excludes water supply for town water supply, stock, domestic and farming (fruit washing and dairy washdown) purposes.

Any person who contravenes the restrictions imposed by this notice is guilty of an offence and is liable on conviction to a penalty not exceeding:

- a) where the offence was committed by a Corporation — 200 penalty units.
- b) where the offence was committed by any other person — 100 penalty units.

One penalty unit = \$110.00.

Dated this 22nd day of January 2003.

G. LOLLBACK,  
Resource Access Manager,  
North Coast Region,  
Grafton.

GA2:467855.

### WATER ACT 1912

#### Notice Under Section 22B — Pumping Suspensions

Hastings River, Forbes River, Thone River,  
Ellenborough River and their Tributaries

THE Department of Land and Water Conservation pursuant to section 22B of the Water Act 1912, is satisfied that the quantity of water available in Hastings River, Forbes River, Thone River, Ellenborough River and their tributaries is insufficient to meet all requirements and hereby gives notice to all holders of permits, authorities and licences under Part 2 of the Act that from Wednesday, 22 January 2003 and until further notice, the right to pump water is SUSPENDED.

This suspension excludes water supply for town water supply, stock, domestic and farming (fruit washing and dairy washdown) purposes.

Any person who contravenes the restrictions imposed by this notice is guilty of an offence and is liable on conviction to a penalty not exceeding:

- a) where the offence was committed by a Corporation — 200 penalty units.
- b) where the offence was committed by any other person — 100 penalty units.

One penalty unit = \$110.00.

Dated this 22nd day of January 2003.

G. LOLLBACK,  
Resource Access Manager,  
North Coast Region,  
Grafton.

GA2:467856.

### WATER ACT 1912

#### Notice Under Section 22B — Pumping Suspensions

Macleay River and the Tidal Pool

THE Department of Land and Water Conservation pursuant to section 22B of the Water Act 1912, is satisfied that the quantity of water available in Macleay River and the tidal pool is insufficient to meet all requirements and hereby gives



notice to all holders of permits, authorities and licences under Part 2 of the Act that from Friday, 24 January 2003 and until further notice, the right to pump water is **SUSPENDED**.

This suspension excludes water supply for town water supply, stock, domestic and farming (fruit washing and dairy washdown) purposes.

Any person who contravenes the restrictions imposed by this notice is guilty of an offence and is liable on conviction to a penalty not exceeding:

- a) where the offence was committed by a Corporation — 200 penalty units.
- b) where the offence was committed by any other person — 100 penalty units.

One penalty unit = \$110.00.

Dated this 24th day of January 2003.

G. LOLLBACK,  
Resource Access Manager,  
North Coast Region,  
Grafton.

GA2:467858.

### WATER ACT 1912

#### Notice Under Section 22B — Pumping Suspensions

Upper Nymboida River, Little Murray River,  
Bielsdown River, Rocky Creek, Little Plains Creek,  
Little Falls Creek and their Tributaries

THE Department of Land and Water Conservation pursuant to section 22B of the Water Act 1912, is satisfied that the quantity of water available in Upper Nymboida River, Little Murray River, Bielsdown River, Rocky Creek, Little Plains Creek, Little Falls Creek and their tributaries is insufficient to meet all requirements and hereby gives notice to all holders of permits, authorities and licences under Part 2 of the Act that from Thursday, 23 January 2003 and until further notice, the right to pump water is **SUSPENDED**.

This suspension excludes water supply for town water supply, stock, domestic and farming (fruit washing and dairy washdown) purposes.

Any person who contravenes the restrictions imposed by this notice is guilty of an offence and is liable on conviction to a penalty not exceeding:

- a) where the offence was committed by a Corporation — 200 penalty units.
- b) where the offence was committed by any other person — 100 penalty units.

One penalty unit = \$110.00.

DATED this 23rd day of January 2003.

G. LOLLBACK,  
Resource Access Manager,  
North Coast Region,  
Grafton.

GA2:467857.

### WATER ACT 1912

AN application under Part 2 within a proclaimed (declared) local area under section 5 (4) of the Water Act 1912.

An application for a licence under section 10 for works within a proclaimed (declared) local area as generally described hereunder has been received from:

#### *Murrumbidgee Valley*

Brian John CONNOLLY and Karen Lee CONNOLLY for a pump on the Murrumbidgee River, Lot 1, DP 616067, Parish of Gumly Gumly, County of Wynyard, for a water supply for stock and domestic purposes and irrigation of 1.67 hectares (pasture and fodder) (replacement licence to include stock and domestic purposes) (Reference: 40SL70864).

Any enquiries regarding the above should be directed to the undersigned (Telephone: [02] 6953 0700).

Formal objections to the application specifying the grounds thereof, may be made by any statutory authority or a local occupier within the proclaimed area and must be lodged with the Department's Regional Director at Leeton within the twenty-eight (28) days as fixed by the Act.

S. F. WEBB,  
Resource Access Manager,  
Murrumbidgee Region.

Department of Land and Water Conservation,  
PO Box 156, Leeton, NSW 2705.

### WATER ACT 1912

AN application for a licence under the section 10 of Part 2 of the Water Act 1912, as amended, has been received as follows:

LEPPINGTON PASTORAL COMPANY PTY LIMITED for a pump on the Nepean River being Part Lot 11/619664, Parish of Bringelly, County of Cumberland, for water supply for stock and farming (dairy washdown) purposes (part replacement licence — transfer of volumetric entitlement from 10SL21632) (not subject of Hawkesbury/Nepean embargo) (Reference: 10SL56475) (GA2:462918).

Any inquiries regarding the above should be directed to the undersigned (Telephone: 9895 7780).

Written objections specifying grounds thereof must be lodged with the Department within twenty-eight (28) days of the date of this publication as prescribed by the Act.

WAYNE CONNERS,  
A/Natural Resource Project Officer,  
Sydney/South Coast Region.

Department of Land and Water Conservation,  
PO Box 3935, Parramatta, NSW 2124.

**WATER ACT 1912**

APPLICATIONS under Part 2, being within a proclaimed (declared) local area under section 10 of the Water Act 1912, as amended.

Applications for a licence within a proclaimed local area as generally described hereunder has been received as follows:

*Namoi River Valley*

Gordon Clive BARNES and Margaret Jennifer BARNES for a pump on the Namoi River located on Lot A in DP 5520, Parish of Manilla, County of Darling, for irrigation of 1 hectare (permanent transfer of part of an existing entitlement) (LO Papers: 90SA016250) (GA2:460834).

DELTAPINE AUSTRALIA PTY LIMITED for a 380mm centrifugal pump on the Namoi River on Lot 153, DP 753932, Parish of Galathera, County of Jamison, for irrigation of 51 hectares of experimental and research cultivars (new licence) (LO Papers: 90SL100660) (GA2:460836).

Written objections to the applications specifying the grounds thereof may be made by any statutory authority or local occupier within the proclaimed (declared) area, whose interest may be affected and must be lodged with the Department's Manager, Resource Access, Tamworth, within twenty-eight (28) days as specified in the Act.

GEOFF CAMERON,  
Manager,  
Resource Access.

Department of Land and Water Conservation,  
PO Box 550, Tamworth, NSW 2340.

**WATER ACT 1912**

APPLICATIONS under Part 2, being within a proclaimed (declared) local area under section 10 of the Water Act 1912, as amended.

Applications for amended authorities within proclaimed local areas as generally described hereunder have been received as follows:

*Gwydir River Valley*

Raymond Carl CHRISTIE and Janice Lynette CHRISTIE for two (2) pumps on Millie Creek on Lot 98, DP 753957, Parish of Thalaba, County of Jamison, for irrigation of 378 hectares (cotton, oilseed, cereals, fodder). Conditions will be framed to protect the water supply in Lower Water (replacement licence transferring in 1,260 megalitres from Gil Gil Creek and Gurley Creek, only the original 972 megalitres will be extractable for "Lower Water", the remainder will be accommodated on "Ellimatta" without use until the introduction of the Water Management Act 2000, which has provision to divest all licences from the land) (LO Papers: 90SL100621).

Gary James TAUNTON, Leigh TAUNTON and Arthur TAUNTON for four (4) pumps on the Gwydir River on Lot 1, DP 860013, Parish of Paramellowa, Lots 132 and 38 both in DP 751747 and Lot 2, DP 234417, Parish of Ardgowan, all County of Courallie, for irrigation of 531.5 hectares (to amend 90SA11618 to include 24 megalitres of existing Gwydir River entitlement by way of permanent transfer) (LO Papers 90SA11690). (GA2:460835).

Written objections to the applications specifying the grounds thereof may be made by any statutory authority or local occupier within the proclaimed (declared) area, whose interest may be affected and must be lodged with the Department's Manager, Resource Access, Tamworth, within twenty-eight (28) days as specified in the Act.

GEOFF CAMERON,  
Manager,  
Resource Access.

Department of Land and Water Conservation,  
PO Box 550, Tamworth, NSW 2340.

## Department of Mineral Resources

NOTICE is given that the following application has been granted:

### EXPLORATION LICENCE APPLICATION

(T02-0383)

No. 1958, now Exploration Licence No. 6037, EZY LIME PTY LIMITED (ACN 102 219 367), County of Cunningham, Map Sheet (8431), area of 3 units, for Group 2, dated 8 January 2003, for a term until 7 January 2005.

EDWARD OBEID, M.L.C.,  
Minister for Mineral Resources

NOTICE is given that the following applications have been withdrawn:

### EXPLORATION LICENCE APPLICATIONS

(T02-0367)

No. 1943, FALCON MINERALS LIMITED (ACN 009 256 535), County of Gordon, Map Sheet (8532). Withdrawal took effect on 17 January 2003.

(T02-0368)

No. 1944, FALCON MINERALS LIMITED (ACN 009 256 535), County of Gordon, Map Sheet (8632). Withdrawal took effect on 17 January 2003.

(T02-0422)

No. 1993, AUSTMINEX NL (ACN 005 470 799), County of King, Map Sheet (8628, 8629). Withdrawal took effect on 13 January 2003.

EDWARD OBEID, M.L.C.,  
Minister for Mineral Resources

NOTICE is given that the following applications for renewal have been received:

(T92-0390)

Exploration Licence No. 4474, Noel Norman DENNIS, area of 4 units. Application for renewal received 13 January 2003.

(T01-0016)

Mineral Lease No. 4692 (Act 1906), NEW ENGLAND ANTIMONY MINES NL (Receivers and Managers Appointed) (ACN 005 482 940), area of 15.65 hectares. Application for renewal received 14 January 2003.

(T01-0718)

Mining Purposes Lease No. 1297 (Act 1906), EOE (NO. 75) PTY LTD (ACN 006 829 787), area of 7.987 hectares. Application for renewal received 13 January 2003.

(T01-0719)

Mining Purposes Lease No. 1298 (Act 1906), EOE (NO. 75) PTY LTD (ACN 006 829 787), area of 2.023 hectares. Application for renewal received 13 January 2003.

(T01-0720)

Mining Purposes Lease No. 1300 (Act 1906), EOE (NO. 75) PTY LTD (ACN 006 829 787), area of 20.53 hectares. Application for renewal received 13 January 2003.

EDWARD OBEID, M.L.C.,  
Minister for Mineral Resources

### REFUSAL OF APPLICATION FOR RENEWAL

NOTICE is given that the application for renewal in respect of the following authority has been refused:

(T99-0690)

Mining Purposes Lease No. 344 (Act 1973), Victor BORKOVIC, Parish of Wallangulla, County of Finch, Map Sheet (8439-2-S), area of 1.159 hectares. The authority ceased to have effect on 14 January 2003.

EDWARD OBEID, M.L.C.,  
Minister for Mineral Resources

### WITHDRAWAL OF APPLICATION FOR RENEWAL

NOTICE is given that the application for renewal in respect of the following authority has been withdrawn:

(T01-0366)

Mining Purposes Lease No. 393 (Act 1906), BORAL LIMITED (ACN 008 421 761), Parish of Cullen Bullen, County of Roxburgh, Map Sheet (8831-2-N), area of 6.121 hectares. The title continues to have effect until 10 April 2003.

EDWARD OBEID, M.L.C.,  
Minister for Mineral Resources

### CANCELLATION OF AUTHORITY AT REQUEST OF HOLDERS

NOTICE is given that the following authority has been cancelled:

(T97-1232)

Exploration Licence No. 5346, TRIAKO RESOURCES LIMITED (ACN 008 498 119), County of Yancowinna, Map Sheet (7233), area of 2 units. Cancellation took effect on 16 January 2003.

EDWARD OBEID, M.L.C.,  
Minister for Mineral Resources

### CANCELLATION OF A MINING LEASE FOR FAILURE TO COMPLY WITH CONDITIONS OF THE LEASE OR MINING ACT

NOTICE is given that the following lease has been cancelled:

(L00-0206)

Mining Lease No. 1023 (Act 1973), BEXHILL BRICKS PTY LIMITED (ACN 000 228 348), Parish of Bexhill, County of Rous, Map Sheet (9540-2-N), area of 2592 square metres. Cancellation took effect on 10 January 2003.

EDWARD OBEID, M.L.C.,  
Minister for Mineral Resources

**TRANSFERS**

(C02-0713)

Mining Lease No. 1409 (Act 1992), formerly held by STRATFORD COAL PTY LTD (ACN 064 016 164) has been transferred to GLOUCESTER COAL LTD (ACN 008 881 712), CIM STRATFORD PTY LTD (ACN 070 387 914) and ICA COAL PTY LTD (ACN 066 784 558). The transfer was registered on 30 December 2002.

(C02-0713)

Mining Lease No. 1447 (Act 1992), formerly held by STRATFORD COAL PTY LTD (ACN 064 016 164) has been transferred to GLOUCESTER COAL LTD (ACN 008 881 712), CIM STRATFORD PTY LTD (ACN 070 387 914) and ICA COAL PTY LTD (ACN 066 784 558). The transfer was registered on 30 December 2002.

EDWARD OBEID, M.L.C.,  
Minister for Mineral Resources

THE following further information is published in connection with the part cancellation of Mining Lease No. 1411 (Act 1992), which was gazetted in the *Government Gazette* No. 264, dated 27 December 2002, Folio 11435.

Lot 118 being an unregistered parcel of land may be identified by the following ISG Zone 56/1 co-ordinates:

No.	Easting	Northing
1	E 292 761.77	N 1 211 537.72
2	E 292 746.43	N 1 211 670.86
3	E 292 775.68	N 1 211 779.99
4	E 292 960.65	N 1 211 749.80
5	E 292 972.53	N 1 211 822.60
6	E 293 070.91	N 1 211 806.54
7	E 293 059.02	N 1 211 733.74
8	E 293 205.77	N 1 211 709.78
9	E 293 166.85	N 1 211 471.43
10	E 293 109.48	N 1 211 480.79
11	E 293 640.18	N 1 210 775.15
12	E 293 679.40	N 1 210 789.91
13	E 293 727.54	N 1 210 149.87
14	E 293 686.68	N 1 210 156.58

**WILPINJONG COAL DEVELOPMENT AREA**

THE NSW Government invites tenders for an exploration licence in respect of the Wilpinjong coal development area pursuant to sections 14, 15, 16 and 23 of the Mining Act. The Wilpinjong area is located approximately 15km south-east of the village of Ulan in the Western Coalfield. The Wilpinjong tender area covers approximately 43 square kilometres.

The Government objective for this resource is that it be used to provide a long term coal supply to NSW electricity generators. The successful tenderer for the exploration licence will be expected to obtain all necessary approvals

and to build, own and operate a mine that will supply coal to Macquarie Generation. Other domestic generators will have options to purchase coal with due notification.

Interested parties will be required to submit two tenders. The first will be to the Department of Mineral Resources with details of an exploration and development program, together with a fixed price for the first five years of coal supply. The other tender will be submitted to Macquarie Generation for a long term fuel supply, including a fixed price for the first five years of coal supply.

On the basis of tenders received the Government will select a company or consortium, to whom the tender areas will be granted as an Exploration Licence for a period of five years. However, the Government is not bound to accept any tender and the decision in relation to the selection of a successful applicant will be final.

Tenders will be assessed competitively, taking into account criteria such as the fixed price for the first five years of coal supply to Macquarie Generation, the quality of the proposed exploration and development program and technical/financial capability of the tenderer. Cash bidding will not be a factor in assessment of the expressions of interest.

Before any mine development could commence, a full environmental assessment would have to be undertaken, including the preparation of an Environmental Impact Statement to accompany a development application. If a development consent were to be granted, it would be accompanied by stringent conditions to ensure the environment was protected. An appropriate community consultative process would be required prior to and after development.

Additional information and a document setting out further details of the offer, including evaluation criteria and the availability of information, can be obtained from Denis Casey, Assistant Director, Resource Development, Department of Mineral Resources on (02) 9901 8511 or e-mail caseyd@minerals.nsw.gov.au.

Tenders are required to be delivered to Resource Development, Level 4, Minerals and Energy House, 29-57 Christie Street, St Leonards 2065, prior to 12.00 noon on Thursday, 17 April 2003.



---

## Department of Planning

---

### **Auburn Local Environmental Plan 2000 (Amendment No 7)**

under the

Environmental Planning and Assessment Act 1979

I, the Minister for Planning, make the following local environmental plan under the *Environmental Planning and Assessment Act 1979*. (P02/00151/S69)

ANDREW REFSHAUGE, M.P.,  
Minister for Planning

\_\_\_\_\_



Clause 1 Auburn Local Environmental Plan 2000 (Amendment No 7)

---

## Auburn Local Environmental Plan 2000 (Amendment No 7)

### 1 Name of plan

This plan is *Auburn Local Environmental Plan 2000 (Amendment No 7)*.

### 2 Aims of plan

This plan aims:

- (a) to rezone part of the land to which this plan applies from Zone No 6 (a)—Public Recreation Zone to Zone No 2 (c)—Residential (Residential Flat Buildings) Zone under *Auburn Local Environmental Plan 2000*, and
- (b) to reclassify the land to which this plan applies from community land to operational land within the meaning of the *Local Government Act 1993*.

### 3 Land to which plan applies

- (1) To the extent that this plan rezones land, it applies to Lot 2, DP 959197, being land on the corner of Dartbrook Road and Simpson Street, Auburn, as shown coloured pink on Sheet 1 of the map marked “Auburn Local Environmental Plan 2000 (Amendment No 7)” deposited in the office of Auburn Council (*the amending map*).
- (2) To the extent that this plan reclassifies land, it applies to the following land:
  - (a) Lots 32 and 33, DP 9380 and Lot 57, DP 6713, being land in Chisholm Road, Auburn, Lots 1–3, DP 235351, being land in Chisholm Road East, Auburn, Lot 18, DP 6713, being land in Killeen Street, Auburn, Lots 26, 30 and 31, DP 9380, being land in Ostend Street, Auburn and Lots 7–11 and 35, DP 13471, being land in Weymouth Avenue, Auburn, as shown edged heavy black on Sheet 2 of the amending map,
  - (b) Lot 2, DP 959197, being land on the corner of Dartbrook Road and Simpson Street, Auburn, as shown edged heavy black on Sheet 3 of the amending map,

Auburn Local Environmental Plan 2000 (Amendment No 7)

Clause 3

- 
- (c) Lots 28, 34, 35, 37 and 41, DP 8800, being land in Edgar Street, Auburn, Lot 48, DP 77377, being land in Stanhope Street, Auburn, Lots 14, 16–19, 29–32, 34–36 and 42, DP 1463, being land in Webbs Avenue, Auburn and Lots 5 and 44, DP 7097, being land in West Street, Auburn, as shown edged heavy black on Sheet 4 of the amending map,
  - (d) Lot 22, DP 219238, being land in Eric Crescent, Lidcombe, as shown edged heavy black on Sheet 5 of the amending map.

#### **4 Amendment of Auburn Local Environmental Plan 2000**

*Auburn Local Environmental Plan 2000* is amended as set out in Schedule 1.

Auburn Local Environmental Plan 2000 (Amendment No 7)

Schedule 1 Amendments

---

## Schedule 1 Amendments

(Clause 4)

**[1] Clause 57 Classification and reclassification of public land as operational land**

Omit “cited at the end of the description of the land” from subclause (4).  
Insert instead “that inserted the description of the land into that Part”.

**[2] Schedule 1 Definitions**

Insert in appropriate order in the definition of *The map*:

Auburn Local Environmental Plan 2000 (Amendment No 7)—Sheet 1

**[3] Schedule 4 Classification and reclassification of public land as operational land**

Omit “—*Auburn Local Environmental Plan 2000 (Amendment No 2)*” from Part 2.

**[4] Schedule 4, Part 2**

Insert in alphabetical order of street in the matter under the heading “**Auburn**”:

Chisholm Road	Lots 32 and 33, DP 9380 and Lot 57, DP 6713, as shown edged heavy black on Sheet 2 of the map marked “Auburn Local Environmental Plan 2000 (Amendment No 7)” deposited in the office of Auburn Council ( <i>Amendment No 7 map</i> ).	Nil.
Chisholm Road East	Lots 1–3, DP 235351, as shown edged heavy black on Sheet 2 of Amendment No 7 map.	Nil.
Corner of Dartbrook Road and Simpson Street	Lot 2, DP 959197, as shown edged heavy black on Sheet 3 of Amendment No 7 map.	Nil.



## Auburn Local Environmental Plan 2000 (Amendment No 7)

## Amendments

## Schedule 1

---

Edgar Street	Lots 28, 34, 35, 37 and 41, DP 8800, as shown edged heavy black on Sheet 4 of Amendment No 7 map.	Nil.
Killeen Street	Lot 18, DP 6713, as shown edged heavy black on Sheet 2 of Amendment No 7 map.	Nil.
Ostend Street	Lots 26, 30 and 31, DP 9380, as shown edged heavy black on Sheet 2 of Amendment No 7 map.	Nil.
Stanhope Street	Lot 48, DP 77377, as shown edged heavy black on Sheet 4 of Amendment No 7 map.	Nil.
Webbs Avenue	Lots 14, 16–19, 29–32, 34–36 and 42, DP 1463, as shown edged heavy black on Sheet 4 of Amendment No 7 map.	Nil.
West Street	Lots 5 and 44, DP 7097, as shown edged heavy black on Sheet 4 of Amendment No 7 map.	Nil.
Weymouth Avenue	Lots 7–11 and 35, DP 13471, as shown edged heavy black on Sheet 2 of Amendment No 7 map.	Nil.

**[5] Schedule 4, Part 2**

Insert in alphabetical order of locality:

**Lidcombe**

Eric Crescent	Lot 22, DP 219238, as shown edged heavy black on Sheet 5 of Amendment No 7 map.	Nil.
---------------	---	------



## **Bankstown Local Environmental Plan 2001 (Amendment No 3)**

under the

Environmental Planning and Assessment Act 1979

I, the Minister for Planning, make the following local environmental plan under the *Environmental Planning and Assessment Act 1979*. (P02/00161/S69)

ANDREW REFSHAUGE, M.P.,  
Minister for Planning

Clause 1 Bankstown Local Environmental Plan 2001 (Amendment No 3)

---

## **Bankstown Local Environmental Plan 2001 (Amendment No 3)**

under the

Environmental Planning and Assessment Act 1979

### **1 Name of plan**

This plan is *Bankstown Local Environmental Plan 2001 (Amendment No 3)*.

### **2 Aims of plan**

This plan aims to rezone the land to which this plan applies to Zone 6 (a)—Open Space under *Bankstown Local Environmental Plan 2001*.

### **3 Land to which plan applies**

This plan applies to land situated in the City of Bankstown, being part of Lot 102, DP 227849, and known as part of 330 The River Road, Revesby, as shown coloured dark green on the map marked “Bankstown Local Environmental Plan 2001 (Amendment No 3)” deposited in the office of Bankstown City Council.

### **4 Amendment of Bankstown Local Environmental Plan 2001**

*Bankstown Local Environmental Plan 2001* is amended by inserting in appropriate order in the definition of *the map* in Schedule 1 the following words:

Bankstown Local Environmental Plan 2001 (Amendment No 3)

## **Botany Local Environmental Plan 1995 (Amendment No 27)**

under the

Environmental Planning and Assessment Act 1979

I, the Minister for Planning, make the following local environmental plan under the *Environmental Planning and Assessment Act 1979*. (S02/00879/S69)

ANDREW REFSHAUGE, M.P.,  
Minister for Planning

\_\_\_\_\_

Clause 1 Botany Local Environmental Plan 1995 (Amendment No 27)

---

## Botany Local Environmental Plan 1995 (Amendment No 27)

### 1 Name of plan

This plan is *Botany Local Environmental Plan 1995 (Amendment No 27)*.

### 2 Aim of plan

This plan aims to rezone land to which this plan applies to Zone No 3 (a) General Business and Zone No 5 (a) Special Uses under *Botany Local Environmental Plan 1995*.

### 3 Land to which plan applies

This plan applies to Lots 13 and 17, DP 836735, No 1 Robey Street, Mascot, and the adjoining laneway identified as Road 244, as shown:

- (a) edged heavy black and lettered “3 (a)”, and
- (b) edged heavy black with a black band between the lines and lettered “5 (a) Road Widening”,

on the map marked “Botany Local Environmental Plan 1995 (Amendment No 27)” deposited in the office of the Council of the City of Botany Bay.

### 4 Amendment of Botany Local Environmental Plan 1995

*Botany Local Environmental Plan 1995* is amended by inserting in appropriate order in the definition of *the map* in Schedule 1 the following words:

Botany Local Environmental Plan 1995 (Amendment No 27)



## **Cabonne Local Environmental Plan 1991 (Amendment No 18)**

under the

**Environmental Planning and Assessment Act 1979**

I, the Minister for Planning, make the following local environmental plan under the *Environmental Planning and Assessment Act 1979*. (S01/02555/PC)

ANDREW REFSHAUGE, M.P.,  
Minister for Planning

Clause 1 Cabonne Local Environmental Plan 1991 (Amendment No 18)

---

## **Cabonne Local Environmental Plan 1991 (Amendment No 18)**

under the

Environmental Planning and Assessment Act 1979

### **1 Name of plan**

This plan is *Cabonne Local Environmental Plan 1991 (Amendment No 18)*.

### **2 Aims of plan**

This plan aims to rezone the land to which this plan applies from Zone No 1 (c) (the Rural Small Holdings zone) to Zone No 2 (v) (the Village or Urban zone) under *Cabonne Local Environmental Plan 1991* to allow for development compatible with the Village or Urban zone.

### **3 Land to which plan applies**

This plan applies to land situated in the local government area of Cabonne, in the town of Molong, as shown edged heavy black on the map marked “Cabonne Local Environmental Plan 1991 (Amendment No 18)” deposited in the office of the Council of Cabonne.

### **4 Amendment of Cabonne Local Environmental Plan 1991**

*Cabonne Local Environmental Plan 1991* is amended by inserting in appropriate order in the definition of *the map* in clause 5 (1) the following words:

Cabonne Local Environmental Plan 1991 (Amendment No 18)



## **Drummoyne Local Environmental Plan 1986 (Amendment No 57)**

under the

**Environmental Planning and Assessment Act 1979**

I, the Minister for Planning, make the following local environmental plan under the *Environmental Planning and Assessment Act 1979*. (S01/02470/S69)

ANDREW REFSHAUGE, M.P.,  
Minister for Planning



Clause 1            Drummoyne Local Environmental Plan 1986 (Amendment No 57)

---

## **Drummoyne Local Environmental Plan 1986 (Amendment No 57)**

under the

Environmental Planning and Assessment Act 1979

### **1 Name of plan**

This plan is *Drummoyne Local Environmental Plan 1986 (Amendment No 57)*.

### **2 Aims of plan**

This plan aims:

- (a) to rezone the land to which this plan applies to enable development for residential purposes, and
- (b) to impose site coverage and building envelope standards on development of the land to ensure that the bulk and scale of the development is compatible with the amenity of the surrounding area.

### **3 Land to which plan applies**

This plan applies to Lot 2, DP 521915 being land known as 420 Lyons Road, Five Dock, as shown edged heavy black on Sheet 1 of the map marked “Drummoyne Local Environmental Plan 1986 (Amendment No 57)” deposited in the office of the Council of the City of Canada Bay.

### **4 Amendment of Drummoyne Local Environmental Plan 1986**

*Drummoyne Local Environmental Plan 1986* is amended as set out in Schedule 1.

Drummoyne Local Environmental Plan 1986 (Amendment No 57)

Amendments

Schedule 1

---

## Schedule 1 Amendments

(Clause 4)

### [1] Clause 5 Interpretation

Insert in appropriate order in the definition of *the map* in clause 5 (1):

Drummoyne Local Environmental Plan 1986 (Amendment No 57)—Sheet 1

### [2] Schedule 8A Building envelope controls for certain sites

Insert at the end of the Schedule:

Lot 2, DP 521915 being land known as 420 Lyons Road, Five Dock—any building erected on the site:

- (a) must meet the building envelope controls shown on Sheet 2 of the map marked “Drummoyne Local Environmental Plan 1986 (Amendment No 57)”, and
- (b) must not cover more than 30% of the area of the site, and
- (c) must, at the third storey level, have a setback of not less than 8.5 metres from the McKinnon Avenue boundary of the site.

## Gosford Local Environmental Plan No 433

under the

Environmental Planning and Assessment Act 1979

I, the Minister for Planning, make the following local environmental plan under the  
*Environmental Planning and Assessment Act 1979*. (N00/00270/S69)

ANDREW REFSHAUGE, M.P.,  
Minister for Planning

---

Clause 1 Gosford Local Environmental Plan No 433

---

## Gosford Local Environmental Plan No 433

### 1 Name of plan

This plan is *Gosford Local Environmental Plan No 433*.

### 2 Aims of plan

This plan aims:

- (a) to rezone part of the land to which this plan applies from Zone No 7 (a) Conservation and Scenic Protection (Conservation) under *Interim Development Order No 122—Gosford* to Zone No 2 (a) Residential under the *Gosford Planning Scheme Ordinance (the Ordinance)* to allow for the subdivision and residential development of the land, and
- (b) to zone the remainder of the land, being a section of Copacabana Drive, Copacabana, to Zone No 2 (a) Residential under the Ordinance to rationalise the residential zone in the locality.

### 3 Land to which plan applies

This plan applies to part of Lot 72, DP 806497 and a section of Copacabana Drive, near Laguna Avenue, Copacabana, as shown coloured light scarlet, edged heavy black and lettered “2 (a)” on the map marked “Gosford Local Environmental Plan No 433” deposited in the office of the Council of the City of Gosford.

### 4 Amendment of Gosford Planning Scheme Ordinance

The *Gosford Planning Scheme Ordinance* is amended as set out in Schedule 1.

### 5 Amendment of Interim Development Order No 122—Gosford

*Interim Development Order No 122—Gosford* is amended as set out in Schedule 2.

Gosford Local Environmental Plan No 433

Amendment of Gosford Planning Scheme Ordinance

Schedule 1

---

## Schedule 1 Amendment of Gosford Planning Scheme Ordinance

(Clause 4)

### [1] Clause 3 Interpretation

Insert in appropriate order in the definition of *Scheme map* in clause 3 (1):  
Gosford Local Environmental Plan No 433

### [2] Clause 49DJ

Insert in appropriate order:

#### 49DJ Development of land at Copacabana Drive, Copacabana

- (1) This clause applies to part of Lot 72, DP 806497 and a section of Copacabana Drive, near Laguna Avenue, Copacabana, as shown coloured light scarlet, edged heavy black and lettered "2 (a)" on the map marked "Gosford Local Environmental Plan No 433" deposited in the office of the Council.
- (2) Despite any other provision of this Ordinance, the maximum number of residential lots permitted on the land to which this clause applies is four, with each lot able to accommodate a dwelling-house.

Gosford Local Environmental Plan No 433

Schedule 2      Amendment of Interim Development Order No 122—Gosford

---

## **Schedule 2      Amendment of Interim Development Order No 122—Gosford**

(Clause 5)

### **Clause 2**

Insert at the end of clause 2 (2A):

Land at Copacabana, being part of Lot 72, DP 806497 and a section of Copacabana Drive, near Laguna Avenue, Copacabana, as shown coloured light scarlet, edged heavy black and lettered “2 (a)” on the map marked “Gosford Local Environmental Plan No 433” deposited in the office of the Council.



## **Hornsby Shire Local Environmental Plan 1994 (Amendment No 75)**

under the

Environmental Planning and Assessment Act 1979

I, the Minister for Planning, make the following local environmental plan under the *Environmental Planning and Assessment Act 1979*. (S02/01325/S69)

ANDREW REFSHAUGE, M.P.,  
Minister for Planning

Clause 1           Hornsby Shire Local Environmental Plan 1994 (Amendment No 75)

---

## **Hornsby Shire Local Environmental Plan 1994 (Amendment No 75)**

under the

Environmental Planning and Assessment Act 1979

### **1 Name of plan**

This plan is *Hornsby Shire Local Environmental Plan 1994 (Amendment No 75)*.

### **2 Aims of plan**

This plan aims to rezone the land to which this plan applies to the Residential C (Medium/High Density) Zone under *Hornsby Shire Local Environmental Plan 1994*.

### **3 Land to which plan applies**

This plan applies to land known as No 2A Yardley Avenue, Waitara, as shown edged heavy black on the map marked "Hornsby Shire Local Environmental Plan 1994 (Amendment No 75)" deposited in the office of Hornsby Shire Council.

### **4 Amendment of Hornsby Shire Local Environmental Plan 1994**

*Hornsby Shire Local Environmental Plan 1994* is amended by inserting in appropriate order in the definition of *the map* in clause 23 (1) the following words:

Hornsby Shire Local Environmental Plan 1994 (Amendment No 75)



## **Kogarah Local Environmental Plan 1998 (Amendment No 34)**

under the

Environmental Planning and Assessment Act 1979

I, the Minister for Planning, make the following local environmental plan under the  
*Environmental Planning and Assessment Act 1979*. (S02/00949/S69)

ANDREW REFSHAUGE, M.P.,  
Minister for Planning

---

Clause 1 Kogarah Local Environmental Plan 1998 (Amendment No 34)

---

## **Kogarah Local Environmental Plan 1998 (Amendment No 34)**

### **1 Name of plan**

This plan is *Kogarah Local Environmental Plan 1998 (Amendment No 34)*.

### **2 Aims of plan**

This plan aims:

- (a) to rezone the land to which this plan applies from Residential 2 (a)—the Residential (Low Density) Zone to Business 3 (a)—the Business (Local Centre) Zone under *Kogarah Local Environmental Plan 1998*, and
- (b) to ensure development on land to which this plan applies protects the amenity of the adjoining residential areas by providing development controls relating to building height and building setbacks from the rear and side boundaries.

### **3 Land to which plan applies**

This plan applies to land in the local government area of Kogarah being Lot 1, DP 944643 and Lot 1, DP 971027 known as 183 Rocky Point Road and Lot A, DP 165573 known as 1A Targo Road, Ramsgate, as shown edged heavy black and coloured mid blue on the map marked “Kogarah Local Environmental Plan 1998 (Amendment No 34)” deposited in the office of Kogarah Municipal Council.

### **4 Amendment of Kogarah Local Environmental Plan 1998**

*Kogarah Local Environmental Plan 1998* is amended as set out in Schedule 1.

Kogarah Local Environmental Plan 1998 (Amendment No 34)

Amendments

Schedule 1

---

## Schedule 1 Amendments

(Clause 4)

### [1] Clause 21B

Insert after clause 21A:

#### **21B Development on 183 Rocky Point Road and 1A Targo Road, Ramsgate**

##### **Land to which this clause applies**

This clause applies to land in the local government area of Kogarah being Lot 1, DP 944643 and Lot 1, DP 971027 known as 183 Rocky Point Road and Lot A, DP 165573 known as 1A Targo Road, Ramsgate, as shown edged heavy black and coloured mid blue on the map marked “Kogarah Local Environmental Plan 1998 (Amendment No 34)” deposited in the office of Kogarah Municipal Council.

##### **Objective of the provision**

To ensure that development on land to which this clause applies protects the amenity of the adjoining residential areas while providing a high quality of urban design and environmental performance.

##### **Building height**

The Council must not grant consent to the erection of a building on land to which this clause applies if the height exceeds 7.4 metres to the eaves or 9.0 metres to the ridge of that building measured from natural ground level.

##### **Building setback**

To ensure that new development creates acceptable levels of privacy and amenity, the Council must not grant consent to the carrying out of development on land to which this clause applies unless the setback from the rear or western boundary of the subject land is at least 6 metres.

---

Page 3

Kogarah Local Environmental Plan 1998 (Amendment No 34)

Schedule 1      Amendments

---

**[2] Clause 25 Dictionary**

Insert in appropriate order at the end of the definition of *land use map* in clause 25 (1):

Kogarah Local Environmental Plan 1998 (Amendment No 34)

## **Maitland Local Environmental Plan 1993 (Amendment No 68)**

under the

Environmental Planning and Assessment Act 1979

I, the Minister for Planning, make the following local environmental plan under the *Environmental Planning and Assessment Act 1979*. (N02/00047/S69)

ANDREW REFSHAUGE, M.P.,  
Minister for Planning

---

Clause 1 Maitland Local Environmental Plan 1993 (Amendment No 68)

---

## **Maitland Local Environmental Plan 1993 (Amendment No 68)**

### **1 Name of plan**

This plan is *Maitland Local Environmental Plan 1993 (Amendment No 68)*.

### **2 Aims of plan**

This plan aims to allow, with the consent of Maitland City Council, the carrying out of development on the land to which this plan applies for the purpose of a physiotherapy and hydrotherapy clinic.

### **3 Land to which plan applies**

This plan applies to land in the City of Maitland, being Lot 6, DP 7792, No 253 Newcastle Road, East Maitland, as shown edged heavy black on the map marked "Maitland Local Environmental Plan 1993 (Amendment No 68)" deposited in the office of the Council of the City of Maitland.

### **4 Amendment of Maitland Local Environmental Plan 1993**

*Maitland Local Environmental Plan 1993* is amended by inserting at the end of Schedule 3 the following words:

Lot 6, DP 7792, No 253 Newcastle Road, East Maitland, as shown edged heavy black on the map marked "Maitland Local Environmental Plan 1993 (Amendment No 68)": A physiotherapy and hydrotherapy clinic. RZ 01009.



## **Marrickville Local Environmental Plan 2001 (Amendment No 13)**

under the

Environmental Planning and Assessment Act 1979

I, the Minister for Planning, make the following local environmental plan under the *Environmental Planning and Assessment Act 1979*. (S02/01728/S69)

ANDREW REFSHAUGE, M.P.,  
Minister for Planning

Clause 1           Marrickville Local Environmental Plan 2001 (Amendment No 13)

---

## **Marrickville Local Environmental Plan 2001 (Amendment No 13)**

under the

Environmental Planning and Assessment Act 1979

### **1 Name of plan**

This plan is *Marrickville Local Environmental Plan 2001 (Amendment No 13)*.

### **2 Aims of plan**

This plan aims:

- (a) to rezone the land to which this plan applies to the Residential 2 (A) zone under *Marrickville Local Environmental Plan 2001*, and
- (b) to promote the economic use of the land.

### **3 Land to which plan applies**

This plan applies to land situated in the local government area of Marrickville, being part of Lot 12, DP 873131, and known as 39 Francis Street, Marrickville, as shown edged heavy black on the map marked "Marrickville Local Environmental Plan 2001 (Amendment No 13)" deposited in the office of Marrickville Council.

### **4 Amendment of Marrickville Local Environmental Plan 2001**

*Marrickville Local Environmental Plan 2001* is amended by inserting in appropriate order in the definition of *the map* in Schedule 1 the following words:

Marrickville Local Environmental Plan 2001 (Amendment No 13)



## Mosman Local Environmental Plan 1998 (Amendment No 4)

under the

Environmental Planning and Assessment Act 1979

I, the Minister for Planning, make the following local environmental plan under the  
*Environmental Planning and Assessment Act 1979*. (S02/00332/S69)

ANDREW REFSHAUGE, M.P.,  
Minister for Planning

---

Clause 1 Mosman Local Environmental Plan 1998 (Amendment No 4)

---

## **Mosman Local Environmental Plan 1998 (Amendment No 4)**

### **1 Name of plan**

This plan is *Mosman Local Environmental Plan 1998 (Amendment No 4)*.

### **2 Aims of plan**

This plan aims:

- (a) to rezone land to which this plan applies from 6 (b) Private Recreation Zone and 5 (a) Community Uses—School Zone to 5 (a) Community Uses—Community Centre and Recreation Facility Zone, and
- (b) in respect of part of that land, to correct a zoning anomaly.

### **3 Land to which plan applies**

This plan applies to Lot 12 in DP 1008638 being the Mosman Bowling Club site (No 15 Belmont Road, Mosman) and Lot 25 of Section 4 in DP 3513 being a Council drainage reserve (Gouldsbury Street) as shown coloured yellow and lettered “COMMUNITY CENTRE & RECREATION FACILITY” in red on the map marked “Mosman Local Environmental Plan 1998 (Amendment No 4)” deposited in the office of Mosman Council.

### **4 Amendment of Mosman Local Environmental Plan 1998**

The *Mosman Local Environmental Plan 1998* is amended as set out in Schedule 1.

Mosman Local Environmental Plan 1998 (Amendment No 4)

Amendments

Schedule 1

---

## Schedule 1 Amendments

(Clause 4)

### [1] Schedule 1 Definitions

Insert in appropriate order in the definition of *zoning map*:

Mosman Local Environmental Plan 1998 (Amendment No 4)

### [2] Schedule 6 Exceptions

Insert at the end of the Schedule:

Mosman Bowling Club (Lot 12  
in DP 1008638, 15 Belmont  
Road)

Development for the purpose of  
a bowling club and ancillary uses



## **Nambucca Local Environmental Plan 1995 (Amendment No 43)**

under the

Environmental Planning and Assessment Act 1979

I, the Minister for Planning, make the following local environmental plan under the *Environmental Planning and Assessment Act 1979*. (G01/00164/PC)

ANDREW REFSHAUGE, M.P.,  
Minister for Planning

Clause 1 Nambucca Local Environmental Plan 1995 (Amendment No 43)

---

## **Nambucca Local Environmental Plan 1995 (Amendment No 43)**

under the

Environmental Planning and Assessment Act 1979

### **1 Name of plan**

This plan is *Nambucca Local Environmental Plan 1995 (Amendment No 43)*.

### **2 Aims of plan**

This plan aims to rezone the land to which this plan applies from Zone No 6 (c) Private Recreation to Zone No 2 (a) Residential (Low-Medium Density) under *Nambucca Local Environmental Plan 1995*.

### **3 Land to which plan applies**

This plan applies to part of Lots 51 and 52, DP 1009844, Nancye Roberts Drive, Macksville, as shown edged heavy black on the map marked "Nambucca Local Environmental Plan 1995 (Amendment No 43)" deposited in the office of the Nambucca Shire Council.

### **4 Amendment of Nambucca Local Environmental Plan 1995**

*Nambucca Local Environmental Plan 1995* is amended by inserting in appropriate order in the definition of *the map* in clause 5 (1) the following words:

Nambucca Local Environmental Plan 1995 (Amendment No 43)

## **North Sydney Local Environmental Plan 2001 (Amendment No 4)**

under the

Environmental Planning and Assessment Act 1979

I, the Minister for Planning, make the following local environmental plan under the  
*Environmental Planning and Assessment Act 1979*. (S02/00685/S69)

ANDREW REFSHAUGE, M.P.,  
Minister for Planning

\_\_\_\_\_

Clause 1 North Sydney Local Environmental Plan 2001 (Amendment No 4)

---

## North Sydney Local Environmental Plan 2001 (Amendment No 4)

### 1 Name of plan

This plan is *North Sydney Local Environmental Plan 2001 (Amendment No 4)*.

### 2 Aims of plan

This plan aims to list an additional heritage item in Schedule 3 to *North Sydney Local Environmental Plan 2001*.

### 3 Land to which plan applies

This plan applies to Lot 2 in DP 800615, known as the “Customs Marine Centre”, shown coloured orange on the map marked “North Sydney Local Environmental Plan 2001 (Amendment No 4)” deposited in the office of North Sydney Council.

### 4 Amendment of North Sydney Local Environmental Plan 2001

*North Sydney Local Environmental Plan 2001* is amended:

- (a) by inserting in the list of map titles in the definition of *map* in Schedule 2 in order of amendment number:

North Sydney Local Environmental Plan 2001 (Amendment No 4)

- (b) by inserting in Schedule 3, after the matter relating to 56 Ben Boyd Road, Mt. Edgecombe, in column 1 (NSHS No), column 2 (Address) and column 3 (Heritage significance), respectively:

2000	Ben Boyd Road (Customs Marine Centre)	Local
------	---------------------------------------	-------



## **Pittwater Local Environmental Plan 1993 (Amendment No 63)**

under the

**Environmental Planning and Assessment Act 1979**

I, the Minister for Planning, make the following local environmental plan under the *Environmental Planning and Assessment Act 1979*. (S02/01763/S69)

ANDREW REFSHAUGE, M.P.,  
Minister for Planning



Clause 1 Pittwater Local Environmental Plan 1993 (Amendment No 63)

---

## **Pittwater Local Environmental Plan 1993 (Amendment No 63)**

under the

Environmental Planning and Assessment Act 1979

### **1 Name of plan**

This plan is *Pittwater Local Environmental Plan 1993 (Amendment No 63)*.

### **2 Aims of plan**

This plan aims to allow, with the consent of Pittwater Council, the erection of multi-unit housing on the land to which this plan applies, being land within Zone No 2 (b) under *Pittwater Local Environmental Plan 1993*, to be consistent with uses on adjoining land.

### **3 Land to which plan applies**

This plan applies to land within the local government area of Pittwater, being Lot 29, DP 11108 and known as 68 Park Street, Mona Vale, as shown edged heavy black and identified by the symbols "MUH" on the map marked "Pittwater Local Environmental Plan 1993 (Amendment No 63)" deposited in the office of Pittwater Council.

### **4 Amendment of Pittwater Local Environmental Plan 1993**

*Pittwater Local Environmental Plan 1993* is amended by inserting in appropriate order in the definition of **multi-unit housing map** in clause 21M the following words:

Pittwater Local Environmental Plan 1993 (Amendment No 63)



## **Pittwater Local Environmental Plan 1993 (Amendment No 66)**

under the

Environmental Planning and Assessment Act 1979

I, the Minister for Planning, make the following local environmental plan under the *Environmental Planning and Assessment Act 1979*. (S99/01517/S69)

ANDREW REFSHAUGE, M.P.,  
Minister for Planning

Clause 1 Pittwater Local Environmental Plan 1993 (Amendment No 66)

---

## **Pittwater Local Environmental Plan 1993 (Amendment No 66)**

under the

Environmental Planning and Assessment Act 1979

### **1 Name of plan**

This plan is *Pittwater Local Environmental Plan 1993 (Amendment No 66)*.

### **2 Aims of plan**

This plan aims to provide greater housing choices by allowing, with the consent of Pittwater Council, the erection of multi-unit housing on the land to which this plan applies, being land within Zone No 2 (a) (the Residential “A” Zone) under *Pittwater Local Environmental Plan 1993*.

### **3 Land to which plan applies**

This plan applies to land within the local government area of Pittwater, being Lots 1 and 2, DP 773098, and known as Nos 18 and 18A Barrenjoey Road, Mona Vale, as shown edged heavy black and identified by the symbols “MUH” on the map marked “Pittwater Local Environmental Plan 1993 (Amendment No 66)” deposited in the office of Pittwater Council.

### **4 Amendment of Pittwater Local Environmental Plan 1993**

*Pittwater Local Environmental Plan 1993* is amended by inserting in appropriate order in the definition of *multi-unit housing map* in clause 21M the following words:

Pittwater Local Environmental Plan 1993 (Amendment No 66)



## Rockdale Local Environmental Plan 2000 (Amendment No 14)

under the

Environmental Planning and Assessment Act 1979

I, the Minister for Planning, make the following local environmental plan under the *Environmental Planning and Assessment Act 1979*. (R91/00423/S69)

ANDREW REFSHAUGE, M.P.,  
Minister for Planning

Clause 1            Rockdale Local Environmental Plan 2000 (Amendment No 14)

---

## **Rockdale Local Environmental Plan 2000 (Amendment No 14)**

under the

Environmental Planning and Assessment Act 1979

### **1 Name of plan**

This plan is *Rockdale Local Environmental Plan 2000 (Amendment No 14)*.

### **2 Aims of plan**

This plan aims:

- (a) to rezone part of the land to which this plan applies to the 2 (b)—Villa/Townhouse Residential zone under *Rockdale Local Environmental Plan 2000 (the 2000 plan)* in order to permit the carrying out of development of the land for the purpose of townhouse development, and
- (b) to rezone part of the land to the 7 (a)—Open Space Reservation zone under the 2000 plan in order to retain the land for future recreational purposes and facilitate its use for related purposes which will encourage the enjoyment of land zoned for local recreation, and
- (c) to rezone the remaining land to the 7 (d)—Local Road Reservation zone under the 2000 plan in order to provide a safe and accessible pedestrian footpath across the entrance to the proposed development.

### **3 Land to which plan applies**

This plan applies to land at 344 West Botany Street, Rockdale, being Lots 3 and 4, DP 613347, as shown coloured pink with red edging and lettered “2 (b)”, coloured light green and lettered “7 (a)” or coloured grey and lettered “7 (d)” on the map marked “Rockdale Local Environmental Plan 2000 (Amendment No 14)” held by Rockdale City Council.

Rockdale Local Environmental Plan 2000 (Amendment No 14)

Clause 4

---

**4 Amendment of Rockdale Local Environmental Plan 2000**

*Rockdale Local Environmental Plan 2000* is amended by inserting in appropriate order in the definition of *the map* in clause 8 (1) the following words:

Rockdale Local Environmental Plan 2000 (Amendment No 14)



## Woollahra Local Environmental Plan 1995 (Amendment No 38)

under the

Environmental Planning and Assessment Act 1979

I, the Minister for Planning, make the following local environmental plan under the *Environmental Planning and Assessment Act 1979*. (S01/01259/S69)

ANDREW REFSHAUGE, M.P.,  
Minister for Planning

Clause 1            Woollahra Local Environmental Plan 1995 (Amendment No 38)

---

## **Woollahra Local Environmental Plan 1995 (Amendment No 38)**

under the

Environmental Planning and Assessment Act 1979

### **1 Name of plan**

This plan is *Woollahra Local Environmental Plan 1995 (Amendment No 38)*.

### **2 Aims of plan**

This plan aims:

- (a) to rezone Sir David Martin Reserve and part of the plantation reserve adjoining that reserve from Zone No 5 (a) (Special Uses (Naval Depot) Zone) and Zone No 6 (a) (Existing Recreation (Open Space) Zone) under *Woollahra Local Environmental Plan No 24* to Zone No 6 (Open Space Zone) under *Woollahra Local Environmental Plan 1995*, subject to restrictions, and
- (b) to acknowledge the heritage significance of the site by listing it as a heritage item, and
- (c) to enable development of the site for certain purposes additional to those permitted in Zone No 6 (Open Space zone).

### **3 Land to which plan applies**

This plan applies to Reserve No 100076, DP 752011, Portions 1141, 1142 and 1628, being land known as Sir David Martin Reserve, New Beach Road, Darling Point and to the part of the plantation reserve adjoining Portions 1141 and 1142 of Sir David Martin Reserve, as shown edged heavy black and by distinctive colouring and marking on the sheets marked "Woollahra Local Environmental Plan 1995 (Amendment No 38)" deposited in the office of Woollahra Council.



Woollahra Local Environmental Plan 1995 (Amendment No 38)

Clause 4

---

#### **4 How this plan relates to other planning instruments**

- (1) This plan repeals *Woollahra Local Environmental Plan No 24* to the extent that it applies to Reserve No 100076, DP 752011, Portions 1141, 1142 and 1628, being land known as Sir David Martin Reserve, New Beach Road, Darling Point and to the part of the plantation reserve adjoining Portions 1141 and 1142 of Sir David Martin Reserve, as shown edged heavy black and by distinctive colouring and marking on the sheets marked “Woollahra Local Environmental Plan 1995 (Amendment No 38)” deposited in the office of Woollahra Council
- (2) This plan amends *Woollahra Local Environmental Plan 1995* as set out in Schedule 1.

Woollahra Local Environmental Plan 1995 (Amendment No 38)

Schedule 1 Amendments

---

## Schedule 1 Amendments

(Clause 4 (2))

### [1] Clause 21D

Insert after clause 21C:

#### 21D Sir David Martin Reserve and certain adjoining land

- (1) This clause applies to Reserve No 100076, DP 752011, Portions 1141, 1142 and 1628, being land known as Sir David Martin Reserve, New Beach Road, Darling Point and to the part of the plantation reserve adjoining Portions 1141 and 1142 of Sir David Martin Reserve, as shown edged heavy black and by distinctive colouring and marking on the sheets marked “Woollahra Local Environmental Plan 1995 (Amendment No 38)”.
- (2) Despite any other provision of this plan, other than clause 17, a person may, with the consent of the Council, carry out development of the land to which this clause applies only for a purpose that, in the opinion of the Council, is consistent with the terms of the reservation of the land known as Sir David Martin Reserve under the *Crown Lands Act 1989*.
- (3) The Council must not grant consent to an application to carry out development of the land to which this clause applies unless it has taken into consideration a plan of management for the land.

### [2] Schedule 1 Definitions

Insert in appropriate order in the definition of *density map*:

Woollahra Local Environmental Plan 1995 (Amendment No 38)—  
Density Map

### [3] Schedule 1, definition of “height map”

Insert in appropriate order in the definition:

Woollahra Local Environmental Plan 1995 (Amendment No 38)—  
Height Map

Woollahra Local Environmental Plan 1995 (Amendment No 38)

Amendments

Schedule 1

---

**[4] Schedule 1, definition of “heritage conservation map”**

Insert in appropriate order in the definition:

Woollahra Local Environmental Plan 1995 (Amendment No 38)—  
Heritage Conservation Map

**[5] Schedule 1, definition of “land use map”**

Insert in appropriate order in the definition:

Woollahra Local Environmental Plan 1995 (Amendment No 38)—  
Land Use Map

**[6] Schedule 2 Development for certain additional purposes**

Insert at the end of the Schedule:

Land being Reserve No 100076, DP 752011, Portions 1141, 1142 and 1628, being land known as Sir David Martin Reserve, New Beach Road, Darling Point and part of the plantation reserve adjoining Portions 1141 and 1142 of Sir David Martin Reserve, as shown edged heavy black and by distinctive colouring and marking on the sheets marked “Woollahra Local Environmental Plan 1995 (Amendment No 38)”:

- (a) the necessary management and operational support facilities for the Olympic legacy marina required to operate a ten-berth marina and hardstand facility, subject to the conditions that:
  - (i) the marina and hardstand are to be used only for community purposes, and
  - (ii) the facilities must be used to advance community access to the sport of sailing, in particular for people with a disability, and
- (b) in relation to that part of the land that is shown hatched on the plan attached to Lease Registered Book 4306 No 835 as shown on the map marked “Woollahra Local Environmental Plan 1995 (Amendment No 38)—RANSA”—use for the same purposes as it was being used immediately before the commencement of *Woollahra Local Environmental Plan 1995 (Amendment No 38)*, and

Woollahra Local Environmental Plan 1995 (Amendment No 38)

Schedule 1 Amendments

---

- (c) a cafe, and
- (d) a kiosk.

**[7] Schedule 3 Heritage items**

Insert in Parts A and B in appropriate order:

New Beach Rd, Darling Pt.

Sir David Martin Reserve and the part of the plantation reserve adjoining portions 1141 and 1142 of the Reserve, as shown edged heavy black and by distinctive colouring and marking on the sheets marked "Woollahra Local Environmental Plan 1995 (Amendment No 38)"

**ENVIRONMENTAL PLANNING AND ASSESSMENT ACT 1979  
LAND ACQUISITION (JUST TERMS COMPENSATION) ACT 1991  
NOTICE OF COMPULSORY ACQUISITION OF LAND IN  
THE CITY OF PENRITH**

The Minister administering the Environmental Planning and Assessment Act 1979 declares, with the approval of Her Excellency the Governor, that the land described in the Schedule below is acquired by compulsory process under the provisions of the Land Acquisition (Just Terms Compensation) Act 1991 for the purposes of the Environmental Planning and Assessment Act 1979.

**Dated at Sydney this 11th day of December 2002**

**By Her Excellency's Command**

ANDREW REFSHAUGE MP  
Deputy Premier  
Minister for Planning  
Minister for Aboriginal Affairs  
Minister for Housing

**SCHEDULE**

All that piece or parcel of land in the City of Penrith, Parish of Melville, County of Cumberland being Lot 1, Deposited Plan 1034920 and being the whole of the land contained in Folio Identifier 1/103490 excepting Easement for Transmission Line 30.48 metres wide contained in J11698 and Easement for Transmission Line 58.67 metres wide in K149224.

## Roads and Traffic Authority

### Roads Act 1993

#### Notice under Clause 17 of the Road Transport (Mass, Loading and Access) Regulation, 1996

Hume Shire Council, in pursuance of Division 2 of Part 3 of *the Road Transport (Mass, Loading and Access) Regulation 1996*, by this Notice, specify the routes and areas on or in which 4.6m High Vehicles may be used subject to any requirements or conditions set out in the Schedule.

PETER VENERIS  
**General Manager**  
**Hume Shire Council**  
**(by delegation from the Minister for Roads)**

### Schedule

#### 1. **Citation**

This Notice may be cited as the Hume Shire Council 4.6m High Vehicles Notice No 1, 2003.

#### 2. **Commencement**

This Notice takes effect from the date of gazettal.

#### 3. **Effect**

This Notice remains in force until 31 December 2005 unless it is amended or repealed earlier.

#### 4. **Application**

This Notice applies to 4.6m High Vehicles which comply with Schedule 1 to the Road Transport (Mass, Loading and Access) regulation 1996 and Schedule 4 to the Road Transport (Vehicle Registration) Regulation 1998.

#### 5. **Routes**

**4.6m High Vehicle routes within the Hume Shire Council.**

Type	Road No	Road Name	Starting Point	Finishing Point	Conditions
4.6m	000	Glenellen Road, Hume Shire	Wagga Road	Jindera-Walla Rd	

## Roads Act 1993

### Notice under Clause 17 of the Road Transport (Mass, Loading and Access) Regulation, 1996

Yass Shire Council, in pursuance of Division 2 of Part 3 of *the Road Transport (Mass, Loading and Access) Regulation 1996*, by this Notice, specify the routes and areas on or in which B-Doubles may be used subject to any requirements or conditions set out in the Schedule.

GREG SMITH,  
**General Manager**  
**Yass Shire Council**  
 (by delegation from the Minister for Roads)

### Schedule

#### 1. Citation

This Notice may be cited as the Yass Shire Council B-Doubles Notice No. 1, 2003.

#### 2. Commencement

This Notice takes effect from the date of gazettal.

#### 3. Effect

This Notice remains in force until 1 January, 2010 unless it is amended or repealed earlier.

#### 4. Application

This Notice applies to B-Doubles which comply with Schedule 1 to the Road Transport (Mass, Loading and Access) regulation 1996 and Schedule 4 to the Road Transport (Vehicle Registration) Regulation 1998.

#### 5. Routes

**B-Double routes within the Yass Shire Council.**

Type	Road No	Road Name	Starting Point	Finishing Point	Conditions
25		Yass Valley Way	Yass Saleyards	Grand Junction Road	
25		Grand Junction Road	Yass Valley Way	Bradford Drive	
25		Kaveney's Road	Barton Highway	800 m. east of the Barton Highway (Boral Quarries entrance)	

**ROADS ACT 1993****LAND ACQUISITION (JUST TERMS  
COMPENSATION) ACT 1991**

Notice of Compulsory Acquisition of Land at Vineyard in  
the Hawkesbury City Council area

THE Roads and Traffic Authority of New South Wales by its delegate declares, with the approval of Her Excellency the Governor, that the land described in the Schedule below is acquired by compulsory process under the provisions of the Land Acquisition (Just Terms Compensation) Act 1991 for the purposes of the Roads Act 1993.

D J Lorsch  
Manager, Statutory Processes  
Roads and Traffic Authority of New South Wales

---

**SCHEDULE**

ALL those pieces or parcels of land situated in the Hawkesbury City Council area, Parish of St Matthew and County of Cumberland, shown as:

Lot 3 Deposited Plan 220280, being part of the land in Conveyance Nos. 508 and 509 Book 2563 and said to be in the possession of the Estate of the Late Francis George Harkness; and

Lot 11 Deposited Plan 446468, being part of the land in Conveyance No 828 Book 2336 and said to be in the possession of the Estate of the Late Daisy Mary Hardcastle.

(RTA Papers FPP 2M3958 and 2M3995)

**ROADS ACT 1993**

## Section 10

Notice of Dedication of Land as Public Road at Narooma in  
the Eurobodalla Shire Council area

The Roads and Traffic Authority of New South Wales dedicates the land described in the schedule below as public road under section 10 of the Roads Act 1993.

D J Lorsch  
Manager, Statutory Processes  
Roads and Traffic Authority of New South Wales

---

**SCHEDULE**

All those pieces or parcels of land situated in the Eurobodalla Shire Council area, Parish of Narooma and County of Dampier, shown as Lots 122 to 127 inclusive, Lots 139 to 146 inclusive and Lots 157, 158, 167 and 169 Deposited Plan 107729.

(RTA Papers 1/145.1403)



## Roads Act 1993

### Notice under Clause 17 of the Road Transport (Mass, Loading and Access) Regulation, 1996

Lachlan Shire Council, in pursuance of Division 2 of Part 3 of the *Road Transport (Mass, Loading and Access) Regulation 1996*, by this Notice, specify the roads and road related areas on or in which Road Trains may be used subject to any requirements or conditions set out in the Schedule.

ROGER WILLIAM BAILEY  
**General Manager**  
Lachlan Shire Council  
(by delegation from the Minister for Roads)

---

### Schedule

**1. Citation**

This Notice may be cited as the Lachlan Shire Council Road Train Notice No. 1/ 2003.

**2. Commencement**

This Notice takes effect on 1 January 2003

**3. Effect**

This Notice remains in force until 30 April 2003 unless it is amended or repealed earlier.

**4. Application**

4.1 This Notice applies to Road Trains which comply with Schedule 1 to the Road Transport (Mass, Loading and Access) Regulation 1996 and Schedule 4 to the Road Transport (Vehicle Registration) Regulation 1998.

**5. Routes**

**Road Train routes within the Lachlan Shire Council**

**All local, regional and state roads within the Lachlan Shire**

## Other Notices

### APPRENTICESHIP AND TRAINEESHIP TRAINING ACT 2001

#### Notice of making of a Vocational Training Order

NOTICE is given that the Commissioner for Vocational Training, in pursuance of section 6 of the *Apprenticeship and Traineeship Act 2001*, has made the following Vocational Training Order in relation to the recognised traineeship vocation of Business.

#### CITATION

The order is cited as the Business Order.

#### ORDER

A summary of the Order is given below.

#### (a) Term of Training

##### (i) **Full-time**

Training shall be given for a nominal term of 12 months each for all Certificates II, III and IV in Business except for Certificate IV in Business (Frontline Management) and Certificate IV in Court and Parliamentary Reporting and Captioning (TAFE NSW 9957) which shall be for a nominal term of 24 months or until achievement of the relevant competencies to this Vocational Training Order is demonstrated.

##### (ii) **Parttime**

The nominal term for a part time traineeship is determined by the average weekly hours worked in the traineeship (including structured training) and the nominal full-time term for that traineeship.

#### **School based traineeships**

In the case of school-based part-time traineeships, where the nominal full-time term is twelve (12) months, training shall be for nominal terms up to 30 months within which period(s) trainees shall be required to demonstrate competencies relevant to the Vocational Training Order. Training may extend to 36 months where the Higher School Certificate is being delivered over a three (3) year period.

Students may work full-time during school vacations. They are not required to attend on-the-job or off-the-job training for more than 7.6 hours per week during examination periods or exam preparation periods.

The table below identifies the allowable hours which may be undertaken and the nominal terms for part-time traineeships.

Full-time Traineeship Term	6 mths	12 mths	18 mths	24 mths	30 mths	36 mths	48 mths
Weekly Hours	Nominal Term Required (Months)						
15	15	30	45	Not Allowable			
16	15	29	44				
17	14	28	42				
18	14	27	41				
19	13	26	39				
20	13	25	38				
21	12	24	36	48			
22	12	23	35	46			
23	11	22	33	44	55		
24	11	21	32	42	53		
25	10	20	30	40	50	60	
26	10	19	29	38	48	57	
27	9	18	27	36	45	54	72
28	9	17	26	34	43	51	68
29	8	16	24	32	40	48	64
30	8	15	23	30	38	45	60
31	Not Allowable		22	28	35	42	56
32			20	26	33	39	52

#### (b) Competency Outcomes

Trainees will be trained in and achieve competence in the endorsed National Business Competency Standards.

#### (c) Courses of Study to be undertaken

Trainees will undertake the following courses of study:

- Certificate II in Business (BSB20101)
- Certificate III in Business (BSB30101)
- Certificate IV in Business (BSB40101)
- Certificate III in E-Business (BSB30601)
- Certificate IV in E-Business (BSB41201)
- Certificate III in Business Administration (BSB30201)
- Certificate IV in Business Administration (BSB40201)
- Certificate III in Business (Sales) (BSB30301)
- Certificate III in Business (Recordkeeping) (BSB30401)
- Certificate IV in Business (Recordkeeping) (BSB40301)
- Certificate III in Business (Frontline Management) (BSB30501)
- Certificate IV in Business (Frontline Management) (BSB41001)
- Certificate III in Business (Legal Administration) (BSA30200)
- Certificate IV in Business (Legal Services) (BSA40200)

- Certificate IV in Business (Small Business Management) (BSB40401)
- Certificate IV in Business Development) (BSB40501)
- Certificate IV in Business (Advertising) (BSB40601)
- Certificate IV in Business (Marketing) (BSB40701)
- Certificate IV in Business (Human Resources) (BSB40801)
- Certificate IV in Business (Governance) (BSB40901)
- Certificate IV in Business Management (BSB41101)
- Certificate IV in Court and Parliamentary Reporting and Captioning (TAFE NSW 9957)

- Certificate III in Asset Maintenance (Waste Management) – 24 months
  - Certificate IV in Asset Maintenance (Waste Management) – 36 months
- or until achievement of the relevant competencies to this Vocational Training Order is demonstrated

**(ii) Parttime**

The nominal term for a part time traineeship is determined by the average weekly hours worked in the traineeship (including structured training) and the nominal full-time term for that traineeship.

**School based traineeships**

In the case of school-based part-time traineeships, where the nominal full-time term is twelve (12) months, training shall be for nominal terms up to 30 months within which period(s) trainees shall be required to demonstrate competencies relevant to the Vocational Training Order. Training may extend to 36 months where the Higher School Certificate is being delivered over a three (3) year period.

Students may work full-time during school vacations. They are not required to attend on-the-job or off-the-job training for more than 7.6 hours per week during examination periods or exam preparation periods.

The table below identifies the allowable hours which may be undertaken and the nominal terms for part-time traineeships.

**AVAILABILITY FOR INSPECTION**

A copy of the Vocational Training Order may be inspected at any Industry Training Centre of the Department of Education and Training or on the Internet at <http://apprenticeship.det.nsw.edu.au>

**APPRENTICESHIP AND TRAINEESHIP ACT 2001**

Notice of making of a Vocational Training Order

NOTICE is given that the Commissioner for Vocational Training, in pursuance of section 6 of the *Apprenticeship and Traineeship Act 2001*, has made the following Vocational Training Order in relation to the recognised traineeship vocation of Asset Maintenance.

**CITATION**

The order is cited as the Asset Maintenance Order.

**ORDER**

A summary of the Order is given below.

(a) **Term of Training**

**(i) Full-time**

The nominal term of training for the various traineeship categories is as follows:

- Certificate II in Asset Maintenance (Cleaning Operations) - 6 months
- Certificate III in Asset Maintenance (Cleaning Operations) - 12 months
- Certificate IV in Asset Maintenance (Cleaning Operations Management) - 24 months
- Certificate II in Asset Maintenance (Pest Management - Technical) - 12 months
- Certificate II in Asset Maintenance (Pest Management - Business Operations) - 12 months
- Certificate III in Asset Maintenance (Pest Management - Technical) - 12 months
- Certificate III in Asset Maintenance (Pest Management - Business Operations) - 12 months
- Certificate IV in Asset Maintenance (Pest Management) - 24 months
- Certificate II in Asset Maintenance (Portable Fire Equipment Service Operations) - 12 months
- Certificate III in Asset Maintenance (Portable Fire Equipment Service Operations) - 24 months
- Certificate II in Asset Maintenance (Waste Management) - 12 months

Full-time Traineeship Term	6 mths	12 mths	18 mths	24 mths	30 mths	36 mths	48 mths
Weekly Hours	Nominal Term Required (Months)						
15	15	30	45	Not Allowable			
16	15	29	44	Not Allowable			
17	14	28	42	Not Allowable			
18	14	27	41	Not Allowable			
19	13	26	39	Not Allowable			
20	13	25	38	Not Allowable			
21	12	24	36	48	Not Allowable		
22	12	23	35	46	Not Allowable		
23	11	22	33	44	55	Not Allowable	
24	11	21	32	42	53	Not Allowable	
25	10	20	30	40	50	60	Not Allowable
26	10	19	29	38	48	57	Not Allowable
27	9	18	27	36	45	54	72
28	9	17	26	34	43	51	68
29	8	16	24	32	40	48	64
30	8	15	23	30	38	45	60
31	Not Allowable		22	28	35	42	56
32	Not Allowable		20	26	33	39	52

**(b) Competency Outcomes**

Trainees will be trained in and achieve competence in the units of competence specified in the Asset Maintenance Training Package PRM98.

**(c) Courses of Study to be undertaken**

Trainees will undertake the following courses of study:  
Certificate II in Asset Maintenance (Cleaning Operations) PRM 20198

Certificate III in Asset Maintenance (Cleaning Operations) PRM 30198

Certificate IV in Asset Maintenance (Cleaning Operations Management) PRM 40198

Certificate II in Asset Maintenance (Pest Management - Technical) PRM 20298

Certificate II in Asset Maintenance (Pest Management - Business Operations) PRM 20398

Certificate III in Asset Maintenance (Pest Management - Technical) PRM 30298

Certificate III in Asset Maintenance (Pest Management - Business Operations) PRM 30398

Certificate IV in Asset Maintenance (Pest Management) PRM 40298

Certificate II in Asset Maintenance (Portable Fire Equipment Service Operations) PRM 20400

Certificate III in Asset Maintenance (Portable Fire Equipment Service Operations) PRM 30400

Certificate II in Asset Maintenance (Waste Management) PRM 20500

Certificate III in Asset Maintenance (Waste Management) PRM 30500

Certificate IV in Asset Maintenance (Waste Management) PRM 40500

**AVAILABILITY TO INSPECT**

A copy of the Vocational Training Order may be inspected at any Industry Training Centre of the Department of Education and Training or on the Internet at <http://apprenticeship.det.nsw.edu.au>

**CONTAMINATED LAND MANAGEMENT ACT  
1997**

Section 21 — Declaration of Remediation Site  
Declaration Number 21035

THE Environment Protection Authority (EPA) declares the following land to be a remediation site under the Contaminated Land Management Act 1997 ("the Act"):

**1. Land to which this declaration applies ("the site")**

Lot 3, DP 843591, known as the Akzo Nobel Chemicals site, 6 Grand Avenue, Camellia, NSW.

**2. Nature of the substances causing the contamination**

Contaminants, in soil and groundwater, include a range of volatile chlorinated hydrocarbons and chromium. The types of volatile chlorinated hydrocarbons found on site that have the highest concentrations include carbon tetrachloride, chloroform, dichlorodifluoromethane and trichlorofluoromethane.

**3. Nature of harm that the substance may cause:**

The EPA has determined that the land to which this declaration applies is contaminated in such a way as to present a significant risk of harm because:

- The quality of the on-site soil and groundwater has been significantly degraded by volatile chlorinated hydrocarbons and chromium, which are present at levels significantly above applicable guideline values.
- Carbon tetrachloride and chloroform are considered acutely toxic in the aquatic environment and are classified as possible human carcinogens.
- Chromium is considered both chronically and acutely toxic in the aquatic environment. Chromium VI is classified as a known human carcinogen.
- The potential off-site migration of the contaminants via the groundwater flow poses an unacceptable risk to the aquatic environment and the recreational users of the nearby Parramatta River.

**4. Further action under the Act**

The making of this declaration does not prevent the carrying out of a voluntary remediation of the site and any person may submit a voluntary remediation proposal for the site to the EPA. If the proposal satisfies the requirements of s.26 of the Act, the EPA may agree not to issue a remediation order to the person or persons bringing the proposal.

**5. Submissions invited**

The EPA advises that the public may make written submissions to the EPA on:

- Whether the EPA should issue a remediation order in relation to the site or
- Any other matter concerning the site.

Submissions should be made in writing to:

A/Director Contaminated Sites  
Environment Protection Authority  
PO Box A290  
SYDNEY SOUTH NSW 1232

or faxed to: (02) 9995 5999

by not later than 14 February 2003.

MARK BOURNE,  
A/Director Contaminated Sites,  
Environment Protection Authority  
(by delegation).

Dated: 24 January 2003.

**NOTE:****Remediation order may follow**

If remediation of the site or part of the site is required, the EPA may issue a remediation order under s.23 of the Act.

**Variation/Revocation**

This declaration remains in force until it is otherwise varied or revoked. A declaration may only be revoked when the EPA does not have reasonable grounds to believe that land is contaminated in such a way as to present a significant risk of harm (s.44 of the Act).

**Information recorded by the EPA**

Section 58 of the Contaminated Land Management Act 1997 requires the EPA to maintain a public record. A copy of this remediation declaration will be included in the public record.

**Information recorded by councils**

Section 59 of the Act requires the EPA to give a copy of this declaration to the relevant local council. The council is then required to note on its planning certificate issued pursuant to s.149 (2) of the Environmental Planning and Assessment Act that the land is currently within a declaration area. The EPA is required to notify council as soon as practicable when the declaration is no longer in force and the notation on the s.149 (2) certificate can be removed.

---

**CO-OPERATIVE HOUSING AND  
STARR-BOWKETT SOCIETIES ACT 1998**

Transfer of Engagements and Dissolution  
Parramatta Co-operative Housing Society

PURSUANT to the transfer of engagements of the abovementioned society to Hornsby and Coastal Co-operative Housing Society on 20 January 2003, the society has been dissolved in accordance with section 161 of the Co-operative Housing and Starr-Bowkett Societies Act 1998, effective from the date of transfer.

Dated this 20th day of January 2003.

ROBYN DONNELLY,  
Delegate of  
The Registrar of Co-operative Housing Societies.

---

**CO-OPERATIVE HOUSING AND  
STARR-BOWKETT SOCIETIES ACT 1998**

Transfer of Engagements and Dissolution  
Fairdale Co-operative Housing Society

PURSUANT to the transfer of engagements of the abovementioned society to Hornsby and Coastal Co-operative Housing Society on 20 January 2003, the society has been dissolved in accordance with section 161 of the Co-operative Housing and Starr-Bowkett Societies Act 1998, effective from the date of transfer.

Dated this 20th day of January 2003.

ROBYN DONNELLY,  
Delegate of  
The Registrar of Co-operative Housing Societies

---

**CO-OPERATIVE HOUSING AND  
STARR-BOWKETT SOCIETIES ACT 1998**

Change of Name

IT is hereby notified that on 20 December 2003, I registered a change of name for Hornsby and Coastal Co-operative Housing Society to Parramatta Co-operative Housing Society.

Dated this 20th day of January 2003.

E. FLETCHER,  
Delegate of  
The Registrar of Co-operative Housing Societies

**FIRE BRIGADES ACT 1989**

Order Under Section 5 (2)

I, Professor MARIE BASHIR, A.C., Governor of the State of New South Wales, with the advice of the Executive Council and in pursuance of section 5 (2) of the Fire Brigades Act 1989, do, by this my Order, vary the Orders published in *Government Gazette* No. 37 of 4 March 1983 (Riverstone), and No. 137 of 13 October 2000 (Sydney Fire District in Blacktown local government area), and reconstitute the Fire Districts as per the following Schedule and declare that the provisions of the Fire Brigades Act shall apply to the areas described in the Schedule.

Signed at Sydney, this 15th day of January 2003.

By Her Excellency's Command,

BOB DEBUS, M.P.,  
Minister for Emergency Services  
GODSAVE THE QUEEN!

---

SCHEDULE

In this Schedule, a reference to a local government area is a reference to that area with boundaries as at the date of publication of the Order in the *Government Gazette*.

**Sydney Fire District in Blacktown**

Comprising the existing Fire District and additional parts of the City of Blacktown including part of the Riverstone Fire District, as delineated on Map No. 63/02/1 kept in the office of the NSW Fire Brigades.

**Note: Riverstone Fire District**

With the excision of parts of the Riverstone Fire District which will be protected by the Rural Fire Service, and the incorporation of the remainder into the Sydney Fire District, Riverstone Fire District as delineated on Map No. 83/02/1 kept in the office of the NSW Fire Brigades will no longer exist.

---

**HERITAGE ACT 1977**

Direction Pursuant To Section 34(1)(A)

To List An Item On The State Heritage Register

Wollongong East Post Office

SHRNo 1616

IN pursuance of section 34 (1) (a) of the Heritage Act 1977, I, the Minister for Planning, having considered a recommendation of the Heritage Council of New South Wales, direct the Council to list the item of the environmental heritage specified in Schedule "A" on the State Heritage Register. This listing shall apply to the curtilage or site of the item, being the land described in Schedule "B".

ANDREW REFSHAUGE, M.P.,  
Minister for Planning

Sydney, 31st May 2002.



## SCHEDULE "A"

The property known Wollongong East Post Office, 91 Crown Street, Wollongong, situated on the land described in Schedule "B".

## SCHEDULE "B"

All those pieces or parcels of land known as Lot 25 Folio 759104 in the office of the Heritage Council of New South Wales.

**HUNTER WATER ACT 1991  
LAND ACQUISITION (JUST TERMS  
COMPENSATION) ACT 1991**

Hunter Water Corporation  
Compulsory Acquisition of Interest in Land  
Medowie Sewerage Scheme

HUNTER Water Corporation declares, with the approval of Her Excellency the Governor and the Executive Council that the interest described in the Schedule below are acquired by compulsory process in accordance with the provisions of the Land Acquisition (Just Terms Compensation) Act 1991, for sewerage purposes under the Hunter Water Act 1991.

Dated at Sydney this 10th day of July 2002.

DAVID EVANS,  
Managing Director,  
Hunter Water Corporation.

## SCHEDULE

## Interest in Land

Easement rights being a Right of Carriageway pursuant to section 88A of the Conveyancing Act 1919, over the sites shown as:

"(C) PROPOSED RIGHT OF CARRIAGEWAY 8 WIDE"  
in Deposited Plan 1032033 within Lot 1 in Deposited Plan 593462.

"(D) PROPOSED RIGHT OF CARRIAGEWAY 6 WIDE"  
in Deposited Plan 1032033 within Lot 1 in Deposited Plan 593462.

(C5/11361).

**HUNTER WATER ACT 1991  
LAND ACQUISITION (JUST TERMS  
COMPENSATION) ACT 1991**

Hunter Water Corporation  
Notice of Compulsory Acquisition of Easement  
Stockton Sewerage Scheme

Hunter Water Corporation declares, with the approval of Her Excellency the Governor and the Executive Council that the Easement described in the Schedule below is acquired by compulsory process in accordance with the provisions of the Land Acquisition (Just Terms Compensation) Act 1991, for sewerage purposes under the Hunter water Act 1991.

Dated at Sydney this 8th day of January 2003.

DAVID EVANS,  
Managing Director,  
Hunter Water Corporation.

## SCHEDULE

## Interest in Land

Easement rights as described under the heading Easement for Sewermain in Memorandum O352656 filed in the Land and Property Information NSW over the site shown as:

"(A) PROPOSED EASEMENT FOR SEWERMAIN 4.0 WIDE" in Deposited Plan 1043538 within Crown Land, Portions 22, 23, 24 and 36 in the Parish of Stockton County of Gloucester being Reserve No. 52223, for public recreation, notified in *Government Gazettes* of 25 May 1917 and 30 April 1976.

(C5/11398).

**NATIONAL PARKS AND WILDLIFE ACT 1974**

Ben Halls Gap National Park  
Plan of Management

IN pursuance of section 75 of the National Parks and Wildlife Act 1974, it is hereby notified that a Plan of Management for Ben Halls Gap National Park was adopted by the Minister for the Environment on 11 October 2002.

Copies of the plan may be purchased at a cost of \$8.50 from the NPWS Upper Hunter Area Office, 137 Kelly Street, Scone and The National Parks Centre, 102 George Street, The Rocks, NSW 2655. The plan is also available on the NPWS web site: [www.npws.nsw.gov.au](http://www.npws.nsw.gov.au).

BRIAN GILLIGAN,  
Director-General.

**NATIONAL PARKS AND WILDLIFE ACT 1974**

Gundabooka National Park  
Plan of Management

A Plan of Management for the above park has been prepared and may be viewed during office hours at:

- NPWS Bourke Office, 51 Oxley Street, Bourke;
- NPWS Cobar Office, 16-18 Barton Street, Cobar;
- The National Parks Centre, 102 George Street, The Rocks;
- NPWS Head Office Library, Level 7, 43 Bridge Street, Hurstville.

Copies of the plan may be obtained free of charge from the above offices. The plan is also available on the NPWS website at [www.npws.nsw.gov.au](http://www.npws.nsw.gov.au).

Written submissions on the plan must be received by The Planning Officer, NPWS, PO Box 18, Bourke, NSW 2840, by 12 May 2003.

Your comments on the plan may contain information that is defined as "personal information" under the NSW Privacy and Personal Information Protection Act 1998. If you do not want your personal details to become public, please mark your submission "Confidential".

**PARENTS AND CITIZENS ASSOCIATIONS  
INCORPORATION ACT 1976**

Incorporation of Parents and Citizens Associations

THE following Associations are hereby incorporated under the Parents and Citizens Associations Incorporation Act 1976.

1. Sydney Secondary College Balmain Campus
2. Bathurst Public School
3. Baulkham Hills North Public School
4. Beverley Park School
5. Billabong High School
6. Bolwarra Public School
7. Bonnells Bay Public School
8. Bowraville Central School
9. Byabarra Public School
10. Chatsworth Island Public School
11. Clemton Park Public School
12. Concord Public School
13. Cooranbong Public School
14. Cumnock Public School
15. Davidson High School
16. Engadine High School
17. Glenorie Public School
18. Henty Public School
19. Huntingdon Public School
20. Karabar High School
21. Kegworth Public School
22. Kiama Public School
23. Lennox Head Public School
24. Lisarow High School
25. Lithgow Public School
26. Maitland Grossmann High School
27. Manly Village Public School
28. Merrylands High School
29. Moonbi Public School
30. Nemingha Public School
31. Oaklands Central School
32. Picnic Point Public School
33. Pottsville Beach Public School
34. Putney Public School
35. Quakers Hill High School
36. Rankins Springs Public School
37. South West Rocks Public School
38. Sunshine Bay Public School
39. Tamworth West Public School
40. Uralla Central School
41. Warnervale Public School
42. Werrington County Public School
43. Willoughby Public School

The Hon. JOHN WATKINS, M.P.,  
Minister for Education and Training

**PUBLIC WORKS ACT 1912  
LAND ACQUISITION (JUST TERMS  
COMPENSATION) ACT 1991**

Compulsory Acquisition — Dubbo Sewerage

THE Minister for Land and Water Conservation, with the approval of Her Excellency the Governor, declares that the land and interests in land described in the Schedule hereto, are acquired by compulsory process under the provisions of the Land Acquisition (Just Terms Compensation) Act 1991, for a public work.

On publication of this notice in the *Government Gazette*, the land and interests in land, are vested in the Minister for Land and Water Conservation as Constructing Authority under section 4 of the Public Works Act 1912.

JOHN AQUILINA, M.P.,  
Minister for Land and Water Conservation  
and Minister for Fair Trading

SCHEDULE

Land

Lot 1 in Deposited Plan 1039425 (SB55216).

Interest in Land

Easement rights as described under the heading Sewer Pipeline in Memorandum E931212 filed in the Office of Land and Property Information NSW over the site shown in:

Deposited Plan 1039425 (SB55216) as: '(A) PROPOSED EASEMENT FOR SEWER PIPELINES 8 WIDE', '(C) PROPOSED EASEMENT FOR SEWER PIPELINE 5 WIDE'.

Deposited Plan 1039460 (SB55218) as: '(A) PROPOSED EASEMENT FOR SEWER PIPELINE 5 WIDE' within Crown Road 20.115 Wide between Portion 107 and Lot 22.

Easement rights as described under the heading Electricity Cables (Beneath the Surface) in Memorandum E780099 filed in the Office of Land and Property Information NSW over the site shown in:

Deposited Plan 1039425 (SB55216) as: '(B) PROPOSED EASEMENT FOR UNDERGROUND ELECTRICITY 3 WIDE'.

DPWS Reference: 152.

**STATE EMERGENCY AND RESCUE  
MANAGEMENT ACT 1989**

ORDER

I, ROBERT JOHN CARR, Premier, in pursuance of section 60D of the State Emergency and Rescue Management Act 1989, do, by this my Order, declare that the provisions of Part 3A of that Act apply to all volunteer emergency workers from the NSW Rural Fire Service, State Emergency Service and the Volunteer Rescue Association carrying out and supporting firefighting operations across the State of New South Wales and the Australian Capital Territory.

This Order is to remain in force until revoked.

I, ROBERT JOHN CARR, Premier, in pursuance of section 60D (4) of the State Emergency and Rescue Management Act 1989, do by this my Order, revoke my Order of 27 November 2002.

Dated: Sydney, 21 January 2003.

BOB CARR, M.P.,  
Premier

---

## TRANSPORT ADMINISTRATION ACT 1988

### LAND ACQUISITION (JUST TERMS COMPENSATION) ACT 1991

Notice of Compulsory Acquisition of Land for the  
Purposes of the State Rail Authority of New South Wales

THE State Rail Authority of New South Wales, with the approval of Her Excellency the Governor, declares that the subsurface stratum land described in the Schedule hereto is acquired by compulsory process under the provisions of the Land Acquisition (Just Terms Compensation) Act 1991, for the purposes of the State Rail Authority, as authorised by the Transport Administration Act 1988, being for underground rail facilities in connection with the Parramatta Rail Link.

The Minister responsible for the State Rail Authority of New South Wales is satisfied that the State Rail Authority of New South Wales requires immediate vacant possession of the land described in the Schedule.

Dated this 3rd day of December 2002.

HOWARD LACY,  
Chief Executive.

---

#### SCHEDULE

All that subsurface stratum of land situate at Roseville in the Local Government Area of Kuring-gai, Parish of Gordon, County of Cumberland and State of New South Wales, being Lot 1 in Deposited Plan 1044399 having an area of 798.9 square metres or thereabouts and said to be in the possession of The State of New South Wales and KuRingGai Council.

All that subsurface stratum of land situate at Roseville in the Local Government Area of Kuring-gai, Parish of Gordon, County of Cumberland and State of New South Wales, being Lot 1 in Deposited Plan 1046205 having an area of 298.7 square metres or thereabouts and said to be in the possession of The Owners Strata Plan No. 61386.

All that subsurface stratum of land situate at Roseville in the Local Government Area of Kuring-gai, Parish of Gordon, County of Cumberland and State of New South Wales, being Lot 1 in Deposited Plan 1046141 having an area of 7738 square metres or thereabouts and said to be in the possession of The Owners Strata Plan No. 5974, Vitalwork Australia Pty Limited, W. and M. Northcott, A. and L. Butler and Kuring-gai Council.

All that subsurface stratum of land situate at Roseville in the Local Government Area of Kuring-gai, Parish of Gordon, County of Cumberland and State of New South Wales, being Lot 1 in Deposited Plan 1046733 having an

area of 4669 square metres or thereabouts and said to be in the possession of Anglican Church Property Trust Diocese of Sydney, P. and M. McNaught and Kuring-gai Council.

All that subsurface stratum of land situate at Roseville in the Local Government Area of Kuring-gai, Parish of Gordon, County of Cumberland and State of New South Wales, being Lot 1 in Deposited Plan 1046734 having an area of 7543 square metres or thereabouts and said to be in the possession of H. and G. Nugroho, Chia Lin Wu and Chuan Hwa Hsu, Francis Anne Deegan, P. and C. Whelan, N. and D. Harpham, S. J. and C. M. Ruff, N. and S. Penn, M. M. Rice and A. M. Hetherington and Kuring-gai Council.

All that subsurface stratum of land situate at Roseville in the Local Government Area of Kuring-gai, Parish of Gordon, County of Cumberland and State of New South Wales, being Lot 1 in Deposited Plan 1046731 having an area of 6584 square metres or thereabouts and said to be in the possession of M. D. and A. J. Riddle, Helen Graham, C. C. Huang and C. F. Chen, M. Tolentino and C. De Joya, Janean Morgan, Heather Maud Litherland and Kuring-gai Council.

All that subsurface stratum of land situate at Roseville in the Local Government Area of Kuring-gai, Parish of Gordon, County of Cumberland and State of New South Wales, being Lot 1 in Deposited Plan 1046914 having an area of 2633.2 square metres or thereabouts and said to be in the possession of C. and J. Kop, The Uniting Church in Australia Property Trust (NSW), Delle Lorraine Hunt, Howard John Jeffree and Kuring-gai Council.

All that subsurface stratum of land situate at Roseville in the Local Government Area of Kuring-gai, Parish of Gordon, County of Cumberland and State of New South Wales, being Lot 1 in Deposited Plan 1046912 having an area of 8436 square metres or thereabouts and said to be in the possession of G. and E. Evans, K. and M. Lau, A. and J. Smith, A. and L. Farrer, Methodist Church (NSW) Property Trust, Rosemary Kurrle, T. J. and J. J. Hawcroft, Anne PelquestHunt, Gloria Gould and Kuring-gai Council.

SRA Reference: 013015.



**PARLIAMENTARY ELECTORATES AND ELECTIONS ACT 1912**

**APPOINTMENT OF POLLING PLACES**

PURSUANT to the provisions of section 84(1) of the Parliamentary Electorates and Elections Act 1912, notice is hereby given of the abolition of the polling places appointed in each electoral district, and further, notice is given of the appointment of the polling places listed in the following Schedule in respect of the electoral districts shown therein.

J. WASSON,  
Electoral Commissioner for New South Wales

State Electoral Office  
Level 20  
207 Kent Street  
SYDNEY

**SCHEDULE  
LIST OF POLLING PLACES**

**ALBURY (1)**

ALBURY  
ALBURY EAST  
ALBURY HIGH SCHOOL  
ALBURY MERCY HOSPITAL  
ALBURY NORTH  
ALBURY SOUTH  
ALBURY WEST  
BALLDALE  
BROCKLESBY  
BURRUMBUTOCK  
COROWA  
COROWA HOSPITAL  
COROWA SOUTH  
CULCAIRN  
DAYSDALE  
GEROGERY  
GLENROY  
HENTY  
HOWLONG  
HUME  
JINDERA  
LAVINGTON  
LAVINGTON EAST  
LOWESDALE  
MORVEN  
MULLENGANDRA  
MULWALA  
RENNIE  
SPRINGDALE HEIGHTS  
ST MARKS  
SYDNEY (ALBURY)  
TABLE TOP  
THURGOONA  
WALBUNDRIE  
WALLA WALLA

**AUBURN (2)**

AUBURN

AUBURN EAST  
AUBURN HOSPITAL  
AUBURN NORTH  
AUBURN WEST  
BADEN  
BERALA  
BIRRONG  
CHESTER HILL  
HORTON STREET  
KINGSLAND  
LIDCOMBE  
LIDCOMBE SOUTH  
NEWINGTON CENTRAL  
REGENTS PARK  
SEFTON  
SILVERWATER  
SYDNEY (AUBURN)  
YAGOONA  
YAGOONA EAST  
YAGOONA WEST

**BALLINA (3)**

ALSTONVILLE  
BALLINA  
BALLINA EAST  
BALLINA HOSPITAL  
BALLINA NORTH  
BALLINA WEST  
BANGALOW  
BILLINUDGEL  
BRUNSWICK HEADS  
BYRON BAY  
BYRON BAY NORTH  
BYRON BAY SOUTH  
COORABELL  
DURRUMBUL  
EMPIRE VALE  
EWINGSDALE  
FERNLEIGH  
GOONENGERRY

LENNOX HEAD  
MAIN ARM UPPER  
MEERSCHAUM VALE  
MULLUMBIMBY  
NEWRYBAR  
OCEAN SHORES  
PIMLICO  
POTTSVILLE BEACH  
ROUS MILL  
SUFFOLK PARK  
SYDNEY (BALLINA)  
TINTENBAR  
WILSONS CREEK  
WOLLONGBAR

**BANKSTOWN (4)**

BANKSTOWN  
BANKSTOWN CENTRAL  
BANKSTOWN NORTH  
BANKSTOWN SOUTH  
BANKSTOWN WEST  
CHULLORA  
CONDELL PARK SOUTH  
ENFIELD WEST  
ETELA  
GOSLING PARK  
GREENACRE  
GREENACRE SOUTH  
GREENACRE WEST  
HILLCREST  
LAKEMBA  
LAKEMBA NORTH  
MOUNT LEWIS  
PAXTON AVENUE  
RESTWELL STREET  
SYDNEY (BANKSTOWN)  
WILLIAM STREET

**BARWON (5)**

ASHLEY  
 BAAN BAA  
 BALLADORAN  
 BARADINE  
 BARRABA  
 BELLATA  
 BINGARA  
 BOGGABILLA  
 BOGGABRI  
 BOOMI  
 BREWARRINA  
 BUGALDIE  
 BULLARAH  
 BURREN JUNCTION  
 CARINDA  
 COLLARENEBRI  
 COLLIE  
 COOLATAI  
 COONAMBLE  
 CROPPA CREEK  
 CUMBORAH  
 CURBAN  
 DANGAR VILLAGE  
 EDGEROI  
 FAIRFAX  
 GARAH  
 GILGANDRA  
 GOODOOGA  
 GRAVESEND  
 GULARGAMBONE  
 GURLEY  
 GWABEGAR  
 LIGHTNING RIDGE  
 MANILLA  
 MOREE  
 MOREE EAST  
 MOREE SOUTH  
 MOREE WEST  
 MUNGINDI  
 NARRABRI  
 NARRABRI WEST  
 NEVERTIRE  
 NORTH STAR  
 PALLAMALLAWA  
 PILLIGA  
 QUAMBONE  
 ROWENA  
 SYDNEY (BARWON)  
 TERRY HIE HIE  
 TOOMELAH  
 TOORAWEEAH  
 TRANGIE  
 TULLOONA  
 UPPER HORTON  
 WALGETT  
 WARIALDA  
 WARIALDA RAIL  
 WARREN  
 WEE WAA  
 WEILMORINGLE

**BATHURST (6)**

BARRY  
 BATHURST  
 BATHURST CENTRAL  
 BATHURST CITY  
 BATHURST HIGH  
 BATHURST HOSPITAL  
 BATHURST SOUTH  
 BATHURST ST VINCENTS  
 BATHURST WEST  
 BLACK SPRINGS  
 BLAYNEY  
 BOWENFELS SOUTH  
 BURRAGA  
 CAPERTEE  
 COOERWULL  
 CULLEN BULLEN  
 EGLINTON  
 GLEN ALICE  
 HERMITAGE  
 HILL END  
 ILFORD  
 KANDOS  
 KELSO  
 KIRKCONNELL  
 LITHGOW  
 LITHGOW HOSPITAL  
 LITTLETON  
 MEADOW FLAT  
 MITCHELL COLLEGE  
 NEVILLE  
 NEWBRIDGE  
 OAKEY PARK  
 OBERON  
 O'CONNELL  
 PEEL  
 PERTHVILLE  
 PORTLAND  
 RAGLAN  
 ROCKLEY  
 RYDAL  
 RYLSTONE  
 SOFALA  
 SYDNEY (BATHURST)  
 THE LAGOON  
 TRUNKEY CREEK  
 TWEED MILLS  
 VALE OF CLWYDD  
 WALLERAWANG  
 WATTLE FLAT

**BAULKHAM HILLS (7)**

AMINYA  
 BAULKHAM HILLS HIGH  
 BAULKHAM HILLS HOSPITAL  
 BAULKHAM HILLS NORTH  
 CARLINGFORD NORTH  
 CARLINGFORD WEST  
 CASTLE HILL EAST  
 CRESTWOOD  
 CRESTWOOD HIGH  
 EXCELSIOR  
 JASPER ROAD

KELLYVILLE SOUTH  
 MATTHEW PEARCE  
 MODEL FARMS  
 MUIRFIELD  
 MURIFIELD SOUTH  
 NORTHMEAD CENTRAL  
 SHOWGROUND ROAD  
 SYDNEY (BAULKHAM HILLS)  
 WINSTON HEIGHTS  
 WINSTON HILLS

**BEGA (8)**

BATEHAVEN  
 BATEMANS BAY  
 BAWLEY POINT  
 BEGA  
 BEGA CENTRAL  
 BEGA HOSPITAL  
 BERMAGUI  
 BIMBIMBIE  
 BODALLA  
 BROGO  
 BROULEE  
 BURRILL LAKE  
 CANDELO  
 CENTRAL TILBA  
 COBARGO  
 DALMENY  
 LONG BEACH  
 MALUA BAY  
 MERIMBULA  
 MOGO  
 MORUYA  
 NAROOMA  
 NELLIGEN  
 PAMBULA  
 QUAAMA  
 SOUTH DURRAS  
 SUNSHINE BAY  
 SYDNEY (BEGA)  
 TANJA  
 TATHRA  
 TOMAKIN  
 TURA BEACH  
 TUROSS HEAD  
 ULLADULLA  
 WALLAGA LAKE  
 WOLUMLA

**BLACKTOWN (9)**

BLACKTOWN CENTRAL  
 BLACKTOWN EAST  
 BLACKTOWN HOSPITAL  
 BLACKTOWN SOUTH  
 CORNELIA  
 DOONSIDE  
 DOONSIDE NORTH  
 FIFTH AVENUE  
 GRANTHAM  
 GRANTHAM HEIGHTS  
 JOHN PAUL II  
 KILDARE STREET  
 LAWSON PARK

MARAYONG  
MARAYONG SOUTH  
NEWHAVEN  
OLDFIELD ROAD  
PATRICIAN BROTHERS  
ST MICHAEL'S  
SYDNEY (BLACKTOWN)  
WOODCROFT

**BLIGH (10)**

BARCOM  
CHIPPENDALE  
DARLING POINT  
DARLINGHURST  
DARLINGTON  
EAST SYDNEY  
EDGECLIFF  
FLINDERS  
GLENMORE  
HOLDSWORTH  
HYDE PARK  
KINGS CROSS  
PADDINGTON  
PADDINGTON SOUTH  
PLUNKETT STREET  
POTTS POINT  
RACHEL FORSTER HOSPITAL  
REDFERN  
REDFERN EAST  
ROSLYN GARDENS  
ST VINCENTS HOSPITAL  
SURRY HILLS  
SURRY HILLS EAST  
SURRY HILLS NORTH  
SURRY HILLS SOUTH  
SYDNEY (BLIGH)  
THE OVAL  
WOOLLAHRA

**BLUE MOUNTAINS (12)**

BLACKHEATH  
BULLABURRA  
COUGHLAN ROAD  
FAULCONBRIDGE  
HAMPTON  
HARTLEY  
HAZELBROOK  
JENOLAN CAVES  
KATOOMBA  
KATOOMBA HIGH  
KATOOMBA HOSPITAL  
KATOOMBA NORTH  
KATOOMBA STREET  
LAWSON  
LEURA  
LEURA CENTRAL  
MEDLOW BATH  
MOUNT RIVERVIEW  
MOUNT VICTORIA  
MOUNT WILSON  
SPRINGWOOD  
SPRINGWOOD NORTH  
SPRINGWOOD SOUTH

SYDNEY (BLUE MOUNTAINS)  
TALLOWOOD GARDENS  
VALLEY HEIGHTS  
WARRIMOO  
WENTWORTH FALLS  
WINMALEE  
WOODFORD

**BURRINJUCK (12)**

ADELONG  
ADJUNGBILLY  
BATLOW  
BIGGA  
BINALONG  
BINDA  
BOOKHAM  
BOOROWA  
BOWNING  
BRADFORDVILLE  
BRUNGLE  
BUNGONIA  
COLLECTOR  
COOLAC  
CROOKWELL  
DALTON  
FROGMORE  
GOULBURN  
GOULBURN EAST  
GOULBURN HIGH  
GOULBURN NORTH  
GOULBURN SOUTH  
GOULBURN WEST  
GRABEN GULLEN  
GUNDAGAI  
GUNDAGAI SOUTH  
GUNDAROO  
GUNNING  
JUGIONG  
LACMALAC  
LAGGAN  
MARULAN  
MURRUMBATEMAN  
NANGUS  
REIDS FLAT  
RUGBY  
RYE PARK  
SYDNEY (BURRINJUCK)  
TALBINGO  
TALLONG  
TARAGO  
TARALGA  
TUENA  
TUMBLONG  
TUMUT  
TUMUT EAST  
WATTLE PARK  
WEE JASPER  
YASS  
YASS HIGH

**CABRAMATTA (13)**

BONNYRIGG  
BONNYRIGG HEIGHTS

BONNYRIGG HIGH  
CABRAMATTA  
CABRAMATTA EAST  
CABRAMATTA HIGH  
CABRAMATTA WEST  
CANLEY HEIGHTS  
CANLEY VALE  
HARRINGTON STREET  
HUMPHRIES ROAD  
LANSVALE  
MOUNT PRITCHARD  
MOUNT PRITCHARD EAST  
ST JOHNS PARK  
SYDNEY (CABRAMATTA)

**CAMDEN (14)**

AMBARVALE  
BADGERYS CREEK  
BRINGELLY  
CAMDEN  
CAMDEN DOWNS  
CAMDEN EAST  
CAMDEN HOSPITAL  
CAMDEN SOUTH  
CARRINGTON HOSPITAL  
CATHERINE FIELD  
COBBITTY  
CURRANS HILL  
GLEN ALPINE  
HARRINGTON PARK  
KEMPS CREEK  
LEPPINGTON  
LUDDENHAM  
MENANGLE PARK  
MOUNT ANNAN  
MOUNT HUNTER  
NARELLAN  
NARELLAN VALE  
OAKDALE NORTH  
ORANGEVILLE  
ROSEMEADOW  
ROSSMORE  
SILVERDALE  
ST HELENS PARK  
SYDNEY (CAMDEN)  
THOMAS ACRES  
WALLACIA  
WARRAGAMBA

**CAMPBELLTOWN (15)**

AIRDS  
AIRDS NORTH  
BLAIRMOUNT  
BRADBURY  
BRADBURY SOUTH  
CAMPBELLFIELD  
CAMPBELLTOWN  
CAMPBELLTOWN EAST  
CAMPBELLTOWN NORTH  
CLAYMORE  
CORONATION PARK  
EAGLE VALE  
ESCHOL PARK

KENTLYN  
LEUMEAH  
LEUMEAH NORTH  
ROBERT TOWNSON  
RUSE  
ST ANDREWS  
ST ANDREWS SOUTH  
SYDNEY (CAMPBELLTOWN)  
WEDDERBURN  
WOODBINE

**CANTERBURY (16)**

ASHBURY  
BELMORE NORTH  
BEXLEY ROAD  
CAMPSIE  
CAMPSIE SOUTH  
CANTERBURY NORTH  
CANTERBURY SOUTH  
EARLWOOD  
EARLWOOD NORTH  
EARLWOOD SOUTH  
ENFIELD EAST  
ENFIELD SOUTH  
HARCOURT  
HARCOURT CENTRAL  
HARCOURT NORTH  
HURLSTONE PARK  
MOONBIE  
SUTTON PARK  
SYDNEY (CANTERBURY)  
THORNCRAFT  
UNDERCLIFFE  
YEO PARK

**CESSNOCK (17)**

ABERDARE  
ABERDARE WEST  
ABERMAIN  
ALLANDALE HOSPITAL  
BELLBIRD  
BRANXTON  
BROKE  
CESSNOCK  
CESSNOCK (FRANCIS STREET)  
CESSNOCK EAST  
CESSNOCK HOSPITAL  
CESSNOCK NORTH  
CESSNOCK WEST  
ELDESLIE  
ELLALONG  
GLENDON  
GLENDONBROOK  
GRETA  
KEARSLEY  
KITCHENER  
KURRI KURRI  
KURRI KURRI EAST  
LOWER BELFORD  
MILBRODALE  
MILLFIELD  
MULBRING  
NEATH

NULKABA  
PAXTON  
PELAW MAIN  
POKOLBIN  
ROTHBURY NORTH  
SINGLETON  
SINGLETON EAST  
SINGLETON HEIGHTS  
SINGLETON SOUTH  
STANFORD MERTHYR  
SYDNEY (CESSNOCK)  
WESTON  
WOLLOMBI

**CHARLESTOWN (18)**

BEL AIR  
BRUNKER ROAD  
CARDIFF  
CARDIFF SOUTH  
CHARLESTOWN  
CHARLESTOWN EAST  
CHARLESTOWN SOUTH  
CHARLESTOWN WEST  
DUDLEY  
GARDEN SUBURB  
GATESHEAD  
GATESHEAD WEST  
JOHN YOUNG  
KAHIBAH  
KOTARA  
KOTARA EAST  
KOTARA SOUTH  
MAIN ROAD  
MEDCALF STREET  
MOUNT HUTTON  
NEW LAMBTON SOUTH  
REDHEAD  
SYDNEY (CHARLESTOWN)  
WARNERS BAY  
WARNERS BAY EAST  
WHITEBRIDGE  
WINDALE

**CLARENCE (19)**

BARYULGIL  
BROADWATER  
BROOMS HEAD  
CHATSWORTH ISLAND  
CLOVASS  
COPMANHURST  
CORAKI  
CORINDI  
CORONATION  
COUTTS CROSSING  
COWPER  
DUNDURRABIN  
EVANS HEAD  
GILLWINGA  
GLENREAGH  
GRAFTON  
GRAFTON EAST  
GRAFTON HOSPITAL  
GRAFTON NORTH

GRAFTON SOUTH  
GULMARRAD  
GUNDURIMBA SOUTH  
HARWOOD ISLAND  
ILUKA  
JUNCTION HILL  
LAWRENCE  
LEEVILLE  
MACLEAN  
MACLEAN HOSPITAL  
MALLANGANEE  
MULLAWAY  
NANA GLEN  
NYMBOIDA  
PALMERS ISLAND  
RAPPVILLE  
RED ROCK  
SOUTHGATE  
SYDNEY (CLARENCE)  
TABULAM  
TUCABIA  
ULMARRA  
VERE STREET  
WARDELL  
WESTLAWN  
WHIPORIE  
WOODBURN  
WOOLI  
WOOMBAH  
YAMBA  
YAMBA WEST

**COFFS HARBOUR (20)**

BAYLDON  
BELLINGEN  
BELLINGEN HOSPITAL  
BOAMBEE  
BONVILLE  
COFFS HARBOUR  
COFFS HARBOUR EAST  
COFFS HARBOUR HOSPITAL  
COFFS HARBOUR JETTY  
COFFS HARBOUR NARRANGA  
COFFS HARBOUR SOUTH  
COFFS HARBOUR WEST  
CORAMBA  
DEERVALE  
DORRIGO  
DORRIGO NORTH  
GLENIFFER  
GRAFTON ROAD  
KARANGI  
KORORA  
LOWANNA  
McLEAN  
MOONEE BEACH  
RALEIGH  
REPTON  
SANDY BEACH  
SAWTELL  
SYDNEY (COFFS HARBOUR)  
THORA  
TOORMINA  
ULONG

UPPER ORARA  
URUNGA NORTH  
WOOLGOOLGA

**COOGEE (21)**

BONDI WEST  
BRONTE  
BRONTE SOUTH  
CHARING CROSS  
CLAREMONT  
CLOVELLY  
CLOVELLY BEACH  
COOGEE  
COOGEE BEACH  
COOGEE CENTRAL  
COOGEE WEST  
MILLER STREET  
PETERS CORNER  
QUEENS PARK  
RANDWICK  
RANDWICK EAST  
RANDWICK HEIGHTS  
RANDWICK WEST  
SYDNEY (COOGEE)  
WELLINGTON STREET

**CRONULLA (22)**

BURRANEER BAY  
CARINGBAH  
CARINGBAH CENTRAL  
CARINGBAH NORTH  
CARINGBAH WEST  
CRONULLA  
CRONULLA CENTRAL  
CRONULLA NORTH  
CRONULLA SOUTH  
DOLANS BAY  
KURNELL  
LILLI PILLI  
MIRANDA NORTH  
SUTHERLAND HOSPITAL  
SYDNEY (CRONULLA)  
SYLVANIA  
SYLVANIA WATERS  
TAREN POINT  
WANDA BEACH  
WOOLLOOWARE

**DAVIDSON (23)**

BARRA BRUI  
BELROSE  
BELROSE NORTH  
COSTER STREET  
DAVIDSON PARK  
FOREST HIGH  
FRENCHS FOREST  
KAMBORA  
KILLARA  
KILLARA EAST  
LINDFIELD EAST  
MELWOOD  
MIMOSA

RICHMOND PARK  
ROSEDALE  
ROSEVILLE  
ROSEVILLE CHASE  
ROSEVILLE EAST  
ST IVES CHASE  
ST IVES NORTH  
SYDNEY (DAVIDSON)  
TRYON PLACE

**DRUMMOYNE (24)**

ABBOTSFORD  
BURWOOD NORTH  
CANADA BAY  
CHISWICK  
CONCORD  
CONCORD CENTRAL  
CONCORD EAST  
CONCORD HOSPITAL  
CONCORD NORTH  
CONCORD WEST  
DOBROYD POINT  
DRUMMOYNE  
DRUMMOYNE NORTH  
FIVE DOCK  
FIVE DOCK CENTRAL  
HABERFIELD  
HABERFIELD WEST  
HOMEBUSH NORTH  
MORTLAKE  
RHODES  
RUSSELL LEA  
STRATHFIELD NORTH  
SYDNEY (DRUMMOYNE)  
WAREEMBA  
WELLBANK

**DUBBO (25)**

ALECTOWN  
BALLIMORE  
BOGAN GATE  
CHURCHILL GARDENS  
COOKAMIDGERA  
DUBBO  
DUBBO EAST  
DUBBO GROVE  
DUBBO HOSPITAL  
DUBBO NORTH  
DUBBO SOUTH  
DUBBO WEST  
ELONG ELONG  
EMMAGOO  
EUMUNGERIE  
GEURIE  
GOLLAN  
GUNNINGBLAND  
LOURDES HOUSE  
MONTEFIORES  
MUMBIL  
NARROMINE  
ORANA HEIGHTS  
PARKES  
PARKES EAST

PARKES HIGH  
PARKES HOSPITAL  
PARKES SOUTH  
PARKES WEST  
PEAK HILL  
SYDNEY (DUBBO)  
TOMINGLEY  
TRUNDLE  
TULLAMORE  
WELLINGTON  
WELLINGTON EAST  
WONGARBON  
YEOVAL

**EAST HILLS (26)**

BASS HILL SOUTH  
CONDELL PARK  
CONDELL PARK NORTH  
EAST HILLS  
GEORGES HALL  
MILPERRA  
MILPERRA EAST  
PADSTOW  
PADSTOW NORTH  
PANANIA  
PANANIA EAST  
PANANIA NORTH  
PANANIA SOUTH  
PICNIC POINT NORTH  
REVESBY  
REVESBY EAST  
REVESBY NORTH  
SYDNEY (EAST HILLS)  
WATTAWA HEIGHTS

**EPPING (27)**

AGINCOURT  
BALACLAVA  
BEECROFT  
BEECROFT WEST  
CHELTENHAM  
DENISTONE  
EPPING  
EPPING CENTRAL  
EPPING HEIGHTS  
EPPING NORTH  
EPPING WEST  
FARNELL  
MOBBS HILL  
PENNANT HILLS  
SYDNEY (EPPING)  
TERRY ROAD  
THORNLEIGH  
WEST PENNANT HILLS  
WINDSOR DRIVE

**FAIRFIELD (28)**

ADAMS PARK  
BASS HILL  
BASS HILL WEST  
CAMBRIDGE STREET  
CANLEY VALE HIGH

FAIRFIELD  
 FAIRFIELD CENTRAL  
 FAIRFIELD EAST  
 FAIRFIELD HEIGHTS  
 FAIRFIELD NORTH  
 FAIRFIELD SOUTH  
 FAIRFIELD WEST  
 PENNINGTON  
 SYDNEY (FAIRFIELD)  
 THORNEY ROAD  
 VILLAWOOD  
 VILLAWOOD CENTRAL  
 VILLAWOOD EAST  
 VILLAWOOD NORTH  
 WAKELEY  
 WELLINGTON ROAD  
 WOODVILLE ROAD  
 YENNORA

**GEORGES RIVER (29)**

ARCADIA STREET  
 BANNER ROAD  
 BELL PARK  
 BEVERLY HILLS  
 BEVERLY HILLS SOUTH  
 GROVE PARK  
 HURSTVILLE  
 HURSTVILLE NORTH  
 KINGSGROVE CENTRAL  
 LUGARNO  
 MORTDALE  
 MORTDALE CENTRAL  
 MORTDALE EAST  
 MORTDALE HEIGHTS  
 MORTDALE WEST  
 NARWEE  
 OATLEY  
 OATLEY WEST  
 PEAKHURST SOUTH  
 PEAKHURST WEST  
 PENSHURST  
 PONYARA ROAD  
 SYDNEY (GEORGES RIVER)  
 WONIORA

**GOSFORD (30)**

AVOCA BEACH  
 COPACABANA  
 DAVISTOWN  
 EMPIRE BAY  
 ERINA  
 ERINA HEIGHTS  
 ERINA SOUTH  
 GOSFORD  
 GOSFORD EAST  
 GOSFORD NORTH  
 GREEN POINT  
 HARDYS BAY  
 KINCUMBER  
 KINCUMBER CENTRAL  
 MACMASTERS BEACH  
 PRETTY BEACH  
 SARATOGA

SCAYSBROOK  
 SPRINGFIELD  
 SYDNEY (GOSFORD)  
 TERRIGAL  
 TERRIGAL CENTRAL  
 TERRIGAL LAGOON  
 TERRIGAL WEST  
 WAMBERAL CENTRAL

**GRANVILLE (31)**

BLAXCELL  
 BORONIA STREET  
 CARDINAL GILROY VILLAGE  
 CHESTER HILL NORTH  
 CHESTER HILL SOUTH  
 CHESTER HILL WEST  
 FOWLER ROAD  
 GRANVILLE  
 GRANVILLE EAST  
 GRANVILLE PARK  
 GRANVILLE SOUTH  
 GUILDFORD  
 GUILDFORD EAST  
 GUILDFORD SOUTH  
 GUILDFORD WEST  
 HILLTOP ROAD  
 MERRYLANDS EAST  
 MERRYLANDS NORTH  
 MERRYLANDS WEST  
 MONTEREY STREET  
 RAWSON  
 RINGROSE  
 SYDNEY (GRANVILLE)

**HAWKESBURY (32)**

ANNANGROVE  
 ARCADIA  
 BEROWRA WATERS  
 BILPIN  
 CATTAI  
 CATTAI RIDGE  
 COLO HEIGHTS  
 COMLEROY ROAD  
 DURAL  
 EBENEZER  
 FREEMANS REACH  
 GALSTON  
 GILMOUR  
 GLENORIE  
 GLOSSODIA  
 GROSE VALE  
 KENTHURST  
 KURMOND  
 KURRAJONG  
 KURRAJONG EAST  
 KURRAJONG HEIGHTS  
 MARAYLYA  
 MAROOTA  
 MAROOTA SOUTH  
 McGRATHS HILL  
 MIDDLE DURAL  
 OAKVILLE  
 PITT TOWN

RICHMOND NORTH  
 ROUSE HILL  
 ST ALBANS  
 SYDNEY (HAWKESBURY)  
 TENNYSON  
 VINEYARD NORTH  
 WILBERFORCE  
 WINDSOR  
 WINDSOR ROAD  
 WINDSOR SOUTH  
 WISEMANS FERRY

**HEATHCOTE (33)**

BONNET BAY  
 BOSCO ENGADINE  
 BUNDEENA  
 COALCLIFF  
 COLEDALE  
 COMO WEST  
 ENGADINE  
 ENGADINE HIGH  
 ENGADINE WEST  
 HEATHCOTE  
 HEATHCOTE EAST  
 HELENSBURGH  
 HELENSBURGH NORTH  
 JANNALI WEST  
 LOFTUS  
 MAIANBAR  
 MARTON  
 OTFORD  
 PRINCE EDWARD PARK  
 SCARBOROUGH  
 STANWELL PARK  
 SUTHERLAND  
 SUTHERLAND EAST  
 SUTHERLAND NORTH  
 SUTHERLAND WEST  
 SYDNEY (HEATHCOTE)  
 WATERFALL  
 WOMBARRA  
 WORONORA HEIGHTS  
 YARRAWARRAH

**HEFFRON (34)**

ALEXANDRIA  
 BANKSMEADOW  
 BEACONSFIELD  
 BOTANY  
 BOTANY EAST  
 EASTLAKES  
 EASTLAKES EAST  
 ERSKINEVILLE  
 GARDENERS ROAD  
 GEORGE STREET  
 HILLSDALE  
 KENSINGTON  
 KENSINGTON WEST  
 MASCOT  
 MASCOT EAST  
 MASCOT NORTH  
 REDFERN CENTRAL  
 REDFERN SOUTH

ROSEBERY  
ST PETERS  
STRACHAN STREET  
SYDNEY (HEFFRON)  
TEMPE  
WATERLOO

**HORNSBY (35)**

ASQUITH  
BEROWRA  
BEROWRA NORTH  
BOWDEN BRAE  
BROOKLYN  
COWAN  
DANGAR ISLAND  
HORNSBY  
HORNSBY EAST  
HORNSBY HEIGHTS  
HORNSBY HOSPITAL  
HORNSBY NORTH  
HORNSBY SOUTH  
HORNSBY WEST  
MOUNT COLAH  
MOUNT KU-RING-GAI  
NORMANHURST  
NORMANHURST NORTH  
NORMANHURST WEST  
SYDNEY (HORNSBY)  
WAITARA  
WAITARA SOUTH  
WESTLEIGH

**ILLAWARRA (36)**

BROWNSVILLE  
DAPTO  
DAPTO WEST  
EDMUND  
FARMBOROUGH ROAD  
FIGTREE  
FIGTREE HEIGHTS  
LAKE ILLAWARRA HIGH  
LAKE SOUTH  
LAKELANDS  
LINDSAY PARK  
MARSHALL MOUNT  
MOUNT BROWN  
MOUNT KEMBLA  
MOUNT WARRIGAL  
OAK FLATS  
OAK FLATS EAST  
ST THERESE  
SYDNEY (ILLAWARRA)  
TONGARRA ROAD  
UNANDERRA  
UNANDERRA CENTRAL  
WALLABAH  
WARILLA NORTH

**KEIRA (37)**

AUSTINMER  
BALGOWNIE  
BALGOWNIE WEST

BELLAMBI  
BULLI  
BULLI NORTH  
CARTERS LANE  
CORRIMAL  
CORRIMAL CENTRAL  
CORRIMAL EAST  
CORRIMAL HIGH  
FAIRY MEADOW  
KEIRAVILLE  
MILLBROOK  
MOUNT KEIRA  
MOUNT OUSLEY  
REIDTOWN  
RUSSELL VALE  
SYDNEY (KEIRA)  
TARRAWANNA  
THIRROUL  
THIRROUL EAST  
WOONONA  
WOONONA CENTRAL  
WOONONA EAST

**KIAMA (38)**

ALBION PARK  
ALBION PARK NORTH  
ALBION PARK RAIL  
BARRACK HEIGHTS  
BERRY  
BLACKBUTT  
BURRAWANG  
GERRINGONG  
GERROA  
JAMBEROO  
KANGALOO  
KIAMA  
KIAMA DOWNS  
KIAMA SOUTH  
MAYFLOWER  
MINNAMURRA  
MOUNT TERRY  
OLDFIELD  
ROBERTSON  
SHELLCOVE  
SHELLHARBOUR  
SHOALHAVEN HEADS  
SYDNEY (KIAMA)  
WARILLA  
WARILLA EAST  
WARILLA HIGH  
WERRI BEACH

**KOGARAH (39)**

ALLAWAH  
ALLAWAH SOUTH  
BALD FACE  
BARNARDS  
BEXLEY  
BEXLEY CENTRAL  
BEXLEY EAST  
BEXLEY WEST  
BLAKEHURST  
CARLTON

CARLTON NORTH  
CARLTON WEST  
CARSS PARK  
CONNELLS POINT  
GALLIPOLI STREET  
GILCHRIST PARK  
HURSTVILLE EAST  
JUBILEE  
KINGSGROVE  
KINGSGROVE SOUTH  
KINGSLAND ROAD  
KOGARAH  
KOGARAH BAY  
KOGARAH CENTRAL  
ST CUTHBERTS  
ST GEORGE HOSPITAL  
SYDNEY (KOGARAH)  
THE MALL

**KU-RING-GAI (40)**

ARNOLD STREET  
GORDON  
GORDON EAST  
GORDON WEST  
KISSING POINT  
LINDFIELD NORTH  
LINDFIELD WEST  
PYMBLE  
PYMBLE NORTH  
PYMBLE WEST  
ST IVES  
SYDNEY (KU-RING-GAI)  
TURRAMURRA  
TURRAMURRA HALL  
TURRAMURRA NORTH  
TURRAMURRA SOUTH  
WAHROONGA CENTRAL  
WAHROONGA EAST  
WARRAWEE

**LACHLAN (41)**

ARDLETHAN  
ARIAH PARK  
BARMEDMAN  
BEDGEREBONG  
BETHUNGRA  
BRIBBAREE  
BURCHER  
CARAGABAL  
CONDOBOLIN  
COOLAMON  
COOTAMUNDRA  
COOTAMUNDRA HIGH  
COOTAMUNDRA SOUTH  
FIFIELD  
FORBES  
FORBES HOSPITAL  
FORBES NORTH  
FORBES SOUTH  
GALONG  
GANMAIN  
GAREMA  
GREENETHORPE



GRENFELL  
 HARDEN  
 ILLABO  
 JUNEJ  
 LAKE CARGELLIGO  
 MARRAR  
 MATONG  
 MILVALE  
 MIRROOL  
 MONTEAGLE  
 MURRINGO  
 MURRUMBURRAH  
 NARADHAN  
 QUANDIALLA  
 STOCKINBINGAL  
 SYDNEY (LACHLAN)  
 TALLIMBA  
 TEMORA  
 TEMORA WEST  
 TULLIBIGEAL  
 UNGARIE  
 WALLENDREEN  
 WANTABADGERY  
 WARROO  
 WEETHALLE  
 WEST WYALONG  
 WEST WYALONG HOSPITAL  
 WIRRINYA  
 WOMBAT  
 WYALONG  
 YOUNG  
 YOUNG NORTH  
 YOUNG SOUTH

**LAKE MACQUARIE (42)**

ARCADIA VALE  
 ARGENTON  
 AWABA  
 BARNSLEY  
 BLACKALLS  
 BOLTON POINT  
 BONNELLS BAY  
 BOORAGUL  
 BOORAGUL HOMES  
 CAREY BAY  
 CLARENCE STREET  
 COAL POINT  
 COORANBONG  
 DORA CREEK  
 FASSIFERN  
 FENNELL BAY  
 HAWKINS VILLAGE  
 KILABEN BAY  
 KILLINGWORTH  
 KING STREET  
 MACQUARIE ROAD  
 MARTINSVILLE  
 MORISSET  
 RATHMINES  
 SPEERS POINT  
 SPEERS POINT EAST  
 SUNSHINE  
 SYDNEY (LAKE MACQUARIE)  
 TERALBA

TORONTO  
 TORONTO NORTH  
 TORONTO WEST  
 WANGI WANGI  
 WEST WALLSEND  
 WOODRISING

**LAKEMBA (43)**

BELMORE  
 BELMORE SOUTH  
 BEVERLY HILLS NORTH  
 CANTERBURY HOSPITAL  
 CLEMTON PARK  
 CLEMTON PARK EAST  
 HANNANS ROAD  
 KING GEORGES ROAD  
 LAKEMBA CENTRAL  
 McCALLUMS HILL  
 MOUNTVIEW AVENUE  
 OGILVY  
 PEAKHURST EAST  
 PUNCHBOWL  
 RIVERWOOD NORTH  
 RIVERWOOD SOUTH  
 SYDNEY (LAKEMBA)  
 WILEY PARK EAST  
 WILEY PARK WEST

**LANE COVE (44)**

BORONIA PARK  
 CHATSWOOD SOUTH  
 CULLEN  
 GLADESVILLE  
 GLADESVILLE CENTRAL  
 GLADESVILLE NORTH  
 GLADESVILLE WEST  
 GREENWICH  
 GREENWICH NORTH  
 HENLEY  
 HUNTERS HILL  
 HUNTERS HILL WEST  
 KITTYS CREEK  
 LANE COVE  
 LANE COVE WEST  
 LONGUEVILLE  
 PARKLANDS  
 PUTNEY  
 ROYAL NORTH SHORE  
 HOSPITAL  
 RYDE SOUTH  
 ST BASILS  
 STRINGYBARK  
 SYDNEY (LANE COVE)  
 TWIN ROAD  
 WOOLWICH

**LISMORE (45)**

BENTLEY  
 BEXHILL  
 BONALBO  
 BRUXNER  
 CANIABA

CASINO  
 CASINO HOSPITAL  
 CASINO SOUTH  
 CAWONGLA  
 CLUNES  
 CORNDALE  
 DUNOON  
 ELTHAM  
 EUREKA  
 FAIRY HILL  
 FEDERAL  
 GOOLMANGAR  
 GOONELLABAH SOUTH  
 GOONELLABAH WEST  
 GREVILLIA  
 HORSESHOE CREEK  
 JIGGI  
 KYOGLE  
 LEGUME  
 LISMORE  
 LISMORE CENTRAL  
 LISMORE EAST  
 LISMORE HEIGHTS  
 LISMORE HOSPITAL  
 LISMORE NORTH  
 LISMORE SOUTH  
 LISMORE ST VINCENTS  
 HOSPITAL  
 McLEANS RIDGES  
 MODANVILLE  
 NIMBIN  
 POUND HILL  
 RAILWAY HEIGHTS  
 ROSEBANK  
 SYDNEY (LISMORE)  
 THE CHANNON  
 TREGEAGLE  
 URBENVILLE  
 WEST END  
 WIANGAREE  
 WOODENBONG  
 WYRALLAH

**LIVERPOOL (46)**

ASHCROFT  
 BUSBY  
 CARTWRIGHT  
 CECIL HILLS  
 DE MEYRICK  
 FIRST AVENUE  
 GREEN VALLEY  
 HECKENBERG  
 HINCHINBROOK  
 LANVALE EAST  
 LIVERPOOL CENTRAL  
 LIVERPOOL HOSPITAL  
 LIVERPOOL SOUTH  
 LURNEA  
 LURNEA NORTH  
 MARSDEN ROAD  
 MILLER  
 SADLEIR  
 SYDNEY (LIVERPOOL)  
 UNION HALL



WARWICK FARM

**LONDONDERRY (47)**

BERKSHIRE PARK  
BLIGH PARK  
BLIGH PARK EAST  
BOUNDARY ROAD  
CAMBRIDGE GARDENS  
CAMBRIDGE PARK  
CAMBRIDGE PARK SOUTH  
CASTLEREAGH  
COPELAND ROAD  
HOBARTVILLE  
LETHBRIDGE PARK  
LLANDILO  
LONDONDERRY  
MADANG  
RAAF RICHMOND  
RICHMOND  
RICHMOND HIGH  
ST MARYS NORTH  
SYDNEY (LONDONDERRY)  
TREGEAR  
WAINWRIGHT ROAD  
WERRINGTON  
WERRINGTON COUNTY  
WHALAN  
YARRAMUNDI

**MACQUARIE FIELDS (48)**

AUSTRAL  
BOW BOWING  
CASULA  
CROSSROADS  
CURRAN  
GLENFIELD  
GLENFIELD EAST  
GREENWAY PARK  
GUISE  
HOXTON PARK  
INGLEBURN  
INGLEBURN HIGH  
INGLEBURN MILITARY  
KINROSS PLACE  
MACQUARIE FIELDS  
MACQUARIE FIELDS NORTH  
MINTO  
PRESTONS  
PRESTONS WEST  
RABY  
SACKVILLE STREET  
SYDNEY (MACQUARIE FIELDS)  
THE GRANGE  
WEST HOXTON  
WHIDDON HOMES

**MAITLAND (49)**

ASHTONFIELD  
BANDON GROVE  
BERESFIELD  
BOLWARRA  
CLARENCE TOWN

DUNGOG  
EAST MAITLAND  
EAST MAITLAND HEIGHTS  
EAST MAITLAND SOUTH  
EASTERN AVENUE  
EASTVILLE  
GILLIESTON HEIGHTS  
GLEN WILLIAM  
GRESFORD  
HINTON  
LARGS  
LOCHINVAR  
LORN  
MAITLAND  
MAITLAND GROSSMANN HIGH  
MAITLAND HIGH  
MAITLAND HOSPITAL  
MAITLAND WEST  
MARTINS CREEK  
METFORD  
MILLERS FOREST  
MORPETH  
MOUNT KANWARY  
PATERSON  
RUTHERFORD  
RUTHERFORD NORTH  
SALISBURY  
SEAHAM  
SYDNEY (MAITLAND)  
TELARAH  
TENAMBIT  
THORNTON  
VACY  
WALLAROBBA  
WOODBERRY  
WOODVILLE

**MANLY (50)**

BALGOWLAH  
BALGOWLAH HEIGHTS  
CURL CURL  
FAIRLIGHT  
FRESHWATER  
HARBORD  
MANLY  
MANLY CENTRAL  
MANLY HOSPITAL  
MANLY VALE  
MANLY WEST  
NORTH BALGOWLAH  
NORTH MANLY  
QUEENSCLIFF  
SEAFORTH  
SEAFORTH EAST  
SEAFORTH JUNCTION  
ST JOHNS  
ST KEVINS  
SYDNEY (MANLY)  
WINGALA

**MAROUBRA (51)**

BUNNERONG  
CHIFLEY

COOGEE SOUTH  
DACEYVILLE  
KENSINGTON PARK  
KENSINGTON SOUTH  
KINGSFORD HEIGHTS  
KINGSFORD SOUTH  
LA PEROUSE  
MALABAR  
MAROUBRA  
MAROUBRA BAY  
MAROUBRA EAST  
MAROUBRA JUNCTION  
MATRAVILLE  
NAGLE PARK  
OCEAN VIEW  
PAGEWOOD  
PRINCE HENRY HOSPITAL  
RANDWICK GIRLS HIGH  
RANDWICK HOSPITAL  
SYDNEY (MAROUBRA)

**MARRICKVILLE (52)**

AUSTRALIA STREET  
CAMDENVILLE  
CAMPERDOWN  
DARLINGTON CENTRAL  
DULWICH HILL  
DULWICH HILL WEST  
ENMORE  
FERNCOURT  
LEWISHAM  
MACDONALDTOWN  
MALCOLM STREET  
MARRICKVILLE  
MARRICKVILLE CENTRAL  
MARRICKVILLE EAST  
NEWINGTON  
NEWTOWN  
PETERSHAM  
PETERSHAM WEST  
PETERSHAM NORTH  
PRINCE ALFRED HOSPITAL  
RIVERSIDE NORTH  
ST CLEMENTS  
STANMORE  
STANMORE NORTH  
SYDNEY (MARRICKVILLE)  
THE WARREN

**MENAI (53)**

ALFORDS POINT  
ANZAC VILLAGE  
BANGOR  
BARDEN RIDGE  
CHIPPING NORTON  
CHIPPING NORTON NORTH  
FARADAY  
HAMMONDVILLE  
HOLSWORTHY  
ILLAWONG  
MENAI  
MENAI CENTRAL  
MENAI HIGH

MOOREBANK  
PADSTOW SOUTH  
SANDY POINT  
SYDNEY (MENAI)  
VOYAGER POINT  
WATTLE GROVE  
WATTLE GROVE SOUTH  
WORONORA RIVER

**MIRANDA (54)**

CARAVAN HEAD  
COMO  
GRAYS POINT  
GYMEA  
GYMEA NORTH  
GYMEA SOUTH  
JANNALI EAST  
KAREELA  
KIRRAWEE  
KIRRAWEE NORTH  
KIRRAWEE SOUTH  
MIRANDA  
MIRANDA CENTRAL  
OYSTER BAY  
SUTHERLAND CENTRAL  
SUTHERLAND SOUTH  
SYDNEY (MIRANDA)  
SYLVANIA CENTRAL  
SYLVANIA HEIGHTS  
VICKERY VILLAGE  
YOWIE BAY

**MONARO (55)**

ADAMINABY  
ARALUEN  
BEMBOKA  
BERRIDALE  
BIBBENLUKE  
BOMBALA  
BRAIDWOOD  
BREDBO  
BUNGENDORE  
CAPTAINS FLAT  
COOMA  
COOMA HOSPITAL  
COOMA NORTH  
COOMA SOUTH  
DALGETY  
DELEGATE  
EDEN  
JERANGLE  
JERRABOMBERRA  
JINDABYNE  
LETCHWORTH  
MAJORS CREEK  
MICHELAGO  
NIMMITABEL  
NUMERALLA  
QUEANBEYAN  
QUEANBEYAN CENTRAL  
QUEANBEYAN EAST  
QUEANBEYAN HIGH  
QUEANBEYAN HOSPITAL

QUEANBEYAN NORTH  
QUEANBEYAN SOUTH  
QUEANBEYAN WEST  
SUTTON  
SYDNEY (MONARO)  
THREDBO  
TOWAMBA  
WAMBOIN  
WYNDHAM

**MOUNT DRUITT (56)**

BIDWILL  
BLACKETT  
BOUGANVILLE ROAD  
DEAN PARK  
DHARRUK  
EASTERN CREEK  
EMERTON  
GLENDENNING  
HASSALL GROVE  
HEBERSHAM  
MINCHINBURY  
MOUNT DRUITT HOSPITAL  
MOUNT DRUITT NORTH  
MOUNT DRUITT SOUTH  
OUR LADY OF CONSOLATION  
HOME  
PLUMPTON EAST  
ROOTY HILL  
ROOTY HILL SOUTH  
SHALVEY  
SYDNEY (MOUNT DRUITT)  
WILLMOT

**MULGOA (57)**

BANKS DRIVE  
BENNETT ROAD  
BLACKWELL  
CLAIRGATE  
CLAREMONT MEADOWS  
CROSS STREET  
ERSKINE PARK  
GLENMORE PARK  
GLENMORE PARK CENTRAL  
KINGSWOOD  
MULGOA  
ORCHARD HILLS  
OXLEY PARK  
REGENTVILLE  
ST CLAIR  
ST MARYS  
ST MARYS SOUTH  
SYDNEY (MULGOA)

**MURRAY-DARLING (58)**

ALBERT  
BALRANALD  
BARHAM  
BOOLIGAL  
BOURKE  
BOURKE HOSPITAL  
BROKEN HILL

BROKEN HILL HOSPITAL  
BROKEN HILL NORTH  
BROKEN HILL SOUTH  
BROKEN HILL WEST  
BUNNALOO  
BURONGA  
COBAR  
COOLABAH  
CURLWAA  
DARETON  
ENNGONIA  
EUABALONG  
EUSTON  
GIRILAMBONE  
GOL GOL  
GOOLGOWI  
HATFIELD  
HAY  
HAY HOSPITAL  
HERMIDALE  
HILLSIDE  
HILLSTON  
IVANHOE  
KORALEIGH  
LOUTH  
MENINDEE  
MERRIWAGGA  
MOAMA  
MORGAN STREET  
MOULAMEIN  
MURRAY DOWNS  
MURRIN BRIDGE  
NYMAGEE  
NYNGAN  
POONCARIE  
PRETTY PINE  
SYDNEY (MURRAY-DARLING)  
THOMAS STREET  
TIBOOBURRA  
TILPA  
TOOLEYBUC  
TOTTENHAM  
WAKOOL  
WANAARING  
WANGANELLA  
WENTWORTH  
WHITE CLIFFS  
WILCANNIA

**MURRUMBIDGEE (59)**

BALLINGALL  
BARELLAN  
BAROOGA  
BEELBANGERA  
BERRIGAN  
BILBUL  
BINYA  
BLIGHTY  
BOREE CREEK  
CARRATHOOL  
COLEAMBALLY  
CONARGO  
DARLINGTON POINT  
DENILQUIN

DENILIQVIN HOSPITAL  
 DENILIQVIN NORTH  
 DENILIQVIN SOUTH  
 DENILIQVIN WEST  
 DRIVER  
 FINLEY  
 GRALEE  
 GRIFFITH  
 GRIFFITH EAST  
 GRIFFITH HOSPITAL  
 GRIFFITH NORTH  
 GRIFFITH WEST  
 GRONG GRONG  
 HANWOOD  
 JERILDERIE  
 LAKE WYANGAN  
 LALALTY  
 LEETON  
 LEETON HOSPITAL  
 LOGIE BRAE  
 MATHOURA  
 MAYRUNG  
 MORUNDAH  
 MURRAMI  
 NARRANDERA  
 NARRANDERA EAST  
 NARRANDERA WEST  
 OAKLANDS  
 PARKVIEW  
 RAND  
 RANKINS SPRINGS  
 SYDNEY (MURRUMBIDGEE)  
 TOCUMWAL  
 URANA  
 WAMOON  
 WHITTON  
 WILLIMBONG  
 YANCO  
 YENDA  
 YOOGALI

**MYALL LAKES (60)**

BARRINGTON  
 BOORAL  
 BULAHDELAH  
 BUNGWahl  
 BUNYAH  
 BURRELL CREEK  
 CHATHAM  
 COOLONGLOOK  
 COOMBA PARK  
 DIAMOND BEACH  
 DYERS CROSSING  
 FAILFORD  
 FORSTER  
 FORSTER EAST  
 FORSTER KEYS  
 FORSTER SOUTH  
 GLOUCESTER  
 GLOUCESTER HOSPITAL  
 HALLIDAYS POINT  
 HAWKS NEST  
 KRAMBACH  
 MANNING HOSPITAL

MANNING POINT  
 MITCHELLS ISLAND  
 NABIAC  
 NORTH ARM COVE  
 OLD BAR  
 OXLEY ISLAND  
 PACIFIC PALMS  
 PURFLEET  
 ROOKHURST  
 STRATFORD  
 STROUD  
 STROUD ROAD  
 SYDNEY (MYALL LAKES)  
 TAREE  
 TAREE CENTRAL  
 TAREE NORTH  
 TAREE WEST  
 TEA GARDENS  
 TINONEE  
 TUNCURRY  
 TUNCURRY NORTH  
 WALLIS LAKE  
 WARDS RIVER  
 WOOTTON

**NEWCASTLE (61)**

ADAMSTOWN  
 ADAMSTOWN NORTH  
 ADAMSTOWN ST JAMES  
 ALL SAINTS  
 BEAUMONT PARK  
 CARRINGTON  
 COOKS HILL  
 COOKS HILL SOUTH  
 FERN BAY  
 GEORGETOWN  
 HAMILTON  
 HAMILTON CENTRAL  
 HAMILTON NORTH  
 HAMILTON SOUTH  
 HENDERSON PARK  
 ISLINGTON  
 LAMBTON EAST  
 MARYVILLE-WICKHAM  
 MEREWETHER  
 MEREWETHER HEIGHTS  
 MEREWETHER SOUTH  
 NEWCASTLE  
 REGENT STREET  
 STOCKTON  
 STOCKTON SOUTH  
 SYDNEY (NEWCASTLE)  
 THE JUNCTION  
 TIGHES HILL  
 WARATAH  
 WARATAH MATER HOSPITAL  
 WARATAH SOUTH  
 WARATAH WEST

**NORTH SHORE (62)**

BALMORAL  
 BEAUTY POINT  
 CREMORNE POINT

CROWS NEST  
 CROWS NEST EAST  
 KIRRIBILLI  
 McMAHONS POINT  
 MIDDLE HARBOUR  
 MILSONS POINT  
 MOSMAN  
 MOSMAN BAY  
 MOSMAN WEST  
 NEUTRAL BAY  
 NEUTRAL BAY WEST  
 NORTH SYDNEY  
 SPIT JUNCTION  
 SYDNEY (NORTH SHORE)  
 WAVERTON  
 WOLLSTONECRAFT

**NORTHERN TABLELANDS (63)**

ARDING  
 ARMIDALE  
 ARMIDALE EAST  
 ARMIDALE HOSPITAL  
 ARMIDALE SOUTH  
 ARMIDALE UNIVERSITY  
 ARMIDALE WEST  
 ASHFORD  
 BEN LOMOND  
 BEN VENUE  
 BLACK MOUNTAIN  
 BONSHAW  
 BUNDARRA  
 DANGARSLEIGH  
 DEEPWATER  
 DELUNGRA  
 DRAKE  
 EBOR  
 ELSMORE  
 EMMAVILLE  
 GILGAI  
 GLEN INNES  
 GLEN INNES HOSPITAL  
 GLEN INNES WEST  
 GLENCOE  
 GRAMAN  
 GUM FLAT  
 GUYRA  
 HILLGROVE  
 INVERELL  
 INVERELL EAST  
 JENNINGS  
 KENTUCKY  
 KINGSTOWN  
 LISTON  
 MARTINS GULLY  
 MOLE CROSSING  
 RED RANGE  
 ROCKY RIVER  
 ROSS HILL  
 SUNNYSIDE  
 SYDNEY (NORTHERN  
 TABLELANDS)  
 TENTERFIELD  
 TINGHA  
 URALLA

WOLLOMOMBI  
YETMAN

**ORANGE (64)**

BENDICK MURRELL  
BILLIMARI  
BLETCHINGTON  
BLOOMFIELD HOSPITAL  
BORENORE  
BOWEN  
CALARE  
CANOBOLAS  
CANOWINDRA  
CARCOAR  
CARGO  
COWRA  
COWRA HOSPITAL  
COWRA WEST  
CUDAL  
CUMNOCK  
ERROWANBANG  
EUCHAREENA  
EUGOWRA  
GLENROI  
GOOLOOGONG  
KOORAWATHA  
LUCKNOW  
LYNDHURST  
MANDURAMA  
MANILDRA  
MILLTHORPE  
MOLONG  
MORONGLA CREEK  
MULLION CREEK  
MULYAN  
NASHDALE  
ORANGE  
ORANGE EAST  
ORANGE HOSPITAL  
ORANGE NORTH  
ORANGE SOUTH  
ORANGE WEST  
SPRING HILL  
SPRING TERRACE  
STUART TOWN  
SYDNEY (ORANGE)  
WOODSTOCK  
WYANGALA DAM

**OXLEY (65)**

ALDAVILLA  
ARGENTS HILL  
BEECHWOOD  
BELLBROOK  
BELLIMBOPINNI  
BOWRAVILLE  
BYABARRA  
COMBOYNE  
CRESCENT HEAD  
EUNGAI CREEK  
FREDERICKTON  
GLADSTONE  
HANNAM VALE

HAT HEAD  
HERONS CREEK  
HOLLISDALE  
HUNTINGDON  
JOHNS RIVER  
KEMPSEY  
KEMPSEY EAST  
KEMPSEY HIGH  
KEMPSEY HOSPITAL  
KEMPSPEY SOUTH  
KEMPSEY WEST  
KENDALL  
KEW  
KINCHELA  
KING CREEK  
KUNDABUNG  
LONG FLAT  
LORNE  
MACKSVILLE  
McINTYRE  
MEDLOW  
MISSABOTTI  
MYLESTOM  
NAMBUCCA HEADS  
NEWVILLE  
NORTH SHORE  
PEMBROOKE  
ROLLANDS PLAINS  
SCOTTS HEAD  
SMITHTOWN  
SOUTH WEST ROCKS  
STUARTS POINT  
SYDNEY (OXLEY)  
TELEGRAPH POINT  
URUNGA  
UTUNGUN  
VALLA BEACH  
WARRELL CREEK  
WAUCHOPE  
WAUCHOPE SOUTH  
WILLAWARRIN  
YARRAS

**PARRAMATTA (66)**

CUMBERLAND  
DUNDAS  
DUNDAS VALLEY  
ERMINGTON WEST  
GRANVILLE NORTH  
HARRIS PARK  
LAKE PARRAMATTA  
MACARTHUR HIGH  
MELROSE  
NOLLER PARK  
OATLANDS  
PARRAMATTA  
PARRAMATTA EAST  
PARRAMATTA HIGH  
PARRAMATTA NORTH  
PITT ROW  
ROSEHILL  
RYDALMERE  
RYDALMERE EAST  
RYDALMERE NORTH

SYDNEY (PARRAMATTA)  
TELOPEA  
WESTMEAD  
WESTMEAD HOSPITAL  
WESTMEAD NORTH

**PEATS (67)**

BOOKER BAY  
BULLION STREET  
DONNISON STREET  
ETTALONG  
ETTALONG SOUTH  
ETTALONG WEST  
GOSFORD HOSPITAL  
GOSFORD WEST  
HENRY KENDALL  
KARIONG  
MANGROVE MOUNTAIN  
MOONEY MOONEY  
MOUNT WHITE  
NARARA SOUTH  
NIAGARA PARK  
OCEAN BEACH  
OURIMBAH  
PATONGA  
PEARL BEACH  
PEATS RIDGE  
POINT CLARE  
SOMERSBY  
SPENCER  
SYDNEY (PEATS)  
UMINA CENTRAL  
UMINA MALL  
WOY WOY  
WOY WOY BAY  
WOY WOY CENTRAL  
WOY WOY SOUTH

**PENRITH (68)**

BLAXLAND  
BLAXLAND EAST  
BRADDOCK  
EMU HEIGHTS  
EMU PLAINS  
GLENBROOK  
JAMISON  
JAMISONTOWN  
KINGSWOOD PARK  
KINGSWOOD SOUTH  
LAPSTONE  
LEONAY  
NEPEAN HIGH  
NEPEAN HOSPITAL  
PENRITH  
PENRITH CENTRAL  
PENRITH NORTH  
PENRITH SOUTH  
SAMUEL TERRY  
STUART STREET  
SYDNEY (PENRITH)  
YORK

**PITTWATER (69)**

AVALON  
 BARRENJOEY  
 BAYVIEW  
 BILGOLA PLATEAU  
 ELANORA  
 LAGOON STREET  
 MONA VALE  
 MONA VALE BEACH  
 MONA VALE HOSPITAL  
 MONA VALE NORTH  
 NARRABEEN  
 NARRABEEN NORTH  
 NEWPORT  
 NEWPORT BEACH  
 PALM BEACH  
 SCOTLAND ISLAND  
 SYDNEY (PITWATER)  
 TERREY HILLS  
 WAR VETERANS HOME  
 WARRIEWOOD

**PORT JACKSON (70)**

ANNANDALE  
 ANNANDALE NORTH  
 BALD ROCK  
 BALMAIN  
 BALMAIN EAST  
 BALMAIN HOSPITAL  
 BIRCHGROVE  
 FOREST LODGE  
 GLADSTONE PARK  
 GLEBE  
 GLEBE EAST  
 GLEBE NORTH  
 HYDE PARK EAST  
 KEGWORTH  
 LEICHHARDT  
 LEICHHARDT EAST  
 LEICHHARDT SOUTH  
 LILYFIELD NORTH  
 MILLERS POINT  
 ORANGE GROVE  
 PYRMONT  
 ROZELLE  
 SYDNEY  
 SYDNEY SOUTH  
 TOXTETH  
 ULTIMO

**PORT MACQUARIE (71)**

BONNY HILLS  
 COOPERSNOOK  
 CROWDY HEAD  
 CUNDLETOWN  
 DUNBOGAN  
 ELANDS  
 EMERALD DOWNS  
 GHINNI GHINNI  
 HARRINGTON  
 HIBBARD  
 KILLABAKH  
 LAKE CATHIE

LANSDOWNE  
 LAURIETON  
 LORD HOWE ISLAND  
 MARLEE  
 MOORLAND  
 MOUNT GEORGE  
 NORTH HAVEN  
 PORT MACQUARIE CENTRAL  
 PORT MACQUARIE CIVIC  
 PORT MACQUARIE EAST  
 PORT MACQUARIE HOSPITAL  
 PORT MACQUARIE SOUTH  
 PORT MACQUARIE TACKING  
 POINT  
 PORT MACQUARIE WEST  
 SETTLEMENT SHORES  
 STATION STREET  
 SYDNEY (PORT MACQUARIE)  
 UPPER LANSDOWNE  
 WEST HAVEN  
 WHERROL FLAT  
 WINGHAM  
 WINGHAM WEST

**PORT STEPHENS (72)**

ANNA BAY  
 BOBS FARM  
 CORLETTE  
 FINGAL BAY  
 GRAHAMSTOWN  
 KARUAH  
 LEMON TREE PASSAGE  
 MALLABULA  
 MAYFIELD  
 MAYFIELD EAST  
 MAYFIELD SOUTH  
 MAYFIELD WEST  
 MEDOWIE  
 MEDOWIE CENTRAL  
 NELSON BAY  
 NELSON BAY CENTRAL  
 NELSON BAY EAST  
 NELSON BAY WEST  
 RAYMOND TERRACE  
 RAYMOND TERRACE CENTRAL  
 RAYMOND TERRACE EAST  
 RAYMOND TERRACE NORTH  
 SALAMANDER  
 SALAMANDER BAY  
 SALT ASH  
 SHOAL BAY  
 SOLDIERS POINT  
 SYDNEY (PORT STEPHENS)  
 TANILBA BAY  
 TOMAGO  
 WARABROOK  
 WILLIAMTOWN

**RIVERSTONE (73)**

BREAKFAST ROAD  
 GLENWOOD  
 HAMBLEDON  
 KINGS LANGLEY

KINGS LANGLEY NORTH  
 KINGS PARK  
 LALOR PARK  
 LYNWOOD PARK  
 MARAYONG HEIGHTS  
 MARSDEN PARK  
 PARKLEA  
 QUAKERS HILL  
 QUAKERS HILL EAST  
 QUAKERS HILL NORTH  
 RIVERSTONE  
 RIVERSTONE EAST  
 SCHOFIELDS  
 SEVEN HILLS  
 SEVEN HILLS HIGH  
 SEVEN HILLS NORTH  
 SEVEN HILLS WEST  
 SYDNEY (RIVERSTONE)  
 VINEYARD

**ROCKDALE (74)**

ARNCLIFFE  
 ARNCLIFFE EAST  
 ARNCLIFFE WEST  
 ATHELSTANE  
 BANKSIA  
 BARDWELL PARK  
 BEXLEY NORTH  
 BONA PARK  
 BRIGHTON NORTH  
 BRIGHTON-LE-SANDS  
 BROADFORD  
 CARLTON SOUTH  
 CLAREVILLE PARK  
 KYEEMAGH  
 MONTEREY  
 MOOREFIELD  
 RAMSGATE NORTH  
 ROCKDALE  
 ROCKDALE CENTRAL  
 ROCKDALE PARK  
 ROCKDALE WEST  
 SANS SOUCI  
 SANS SOUCI NORTH  
 SOUTH HAVEN  
 SYDNEY (ROCKDALE)

**RYDE (75)**

DENISTONE EAST  
 DENISTONE NORTH  
 EASTWOOD  
 EASTWOOD WEST  
 KENT ROAD  
 LINCOLN STREET  
 LYON PARK  
 MARSDEN  
 MARSFIELD  
 MEADOWBANK  
 RYDE  
 RYDE CENTRAL  
 RYDE EAST  
 RYDE HEIGHTS  
 RYDE HOSPITAL

RYDE NORTH  
RYDE WEST  
SYDNEY (RYDE)  
TRUSCOTT  
WATER TANKS  
WEST RYDE  
WHARF ROAD  
WICKS

**SMITHFIELD (76)**

ABBOTSBURY  
BOSSLEY PARK  
BOSSLEY PARK HIGH  
BRADMAN STREET  
EDENSOR PARK  
GOVERNOR PHILIP KING  
GREEN AVENUE PARK  
GREENFIELD PARK  
HOLROYD  
NEMESIA STREET  
PALMER STREET  
PRAIRIEVALE  
SANDRINGHAM  
SHERWOOD GRANGE  
SMITHFIELD  
SMITHFIELD WEST  
SYDNEY (SMITHFIELD)  
WALLGROVE ROAD  
WETHERILL PARK

**SOUTH COAST (77)**

BASIN VIEW  
BOMADERRY  
BOMADERRY SOUTH  
CALLALA  
CAMBEWARRA  
CUDMIRRAH  
CULBURRA BEACH  
CURRARONG  
EROWAL BAY  
FALLS CREEK  
GREENWELL POINT  
HUSKISSON  
HYAMS BEACH  
JUDITH DRIVE  
LAKE CONJOLA  
MANYANA  
MILTON  
MOLLYMOOK  
NOWRA  
NOWRA EAST  
NOWRA HILL  
NOWRA HOSPITAL  
NOWRA NORTH  
NOWRA SOUTH  
ORIENT POINT  
SANCTUARY POINT  
SHOALHAVEN  
ST GEORGES BASIN  
SUSSEX INLET  
SYDNEY (SOUTH COAST)  
TERARA  
TOMERONG

VINCENTIA

**SOUTHERN HIGHLANDS (78)**

APPIN  
AVOCA  
BARGO  
BERRIMA  
BERRIMA SOUTH  
BOWRAL  
BOWRAL HOSPITAL  
BOWRAL SOUTH  
BUNDANOON  
BUXTON  
CAWDOR  
COLO VALE  
DOUGLAS PARK  
EXETER  
GLENQUARRY  
HILLTOP  
KALINGA STREET  
KANGAROO VALLEY  
MENANGLE  
MITTAGONG  
MITTAGONG SOUTH  
MOSS VALE  
MOSS VALE EAST  
OAKDALE  
PENROSE  
PICTON  
SUTTON FOREST  
SYDNEY (SOUTHERN HIGHLANDS)  
TAHMOOR  
THE OAKS  
THIRLMERE  
WELBY  
WILTON  
WINGELLO  
YANDERRA  
YERRINBOOL

**STRATHFIELD (79)**

ASHFIELD CENTRAL  
ASHFIELD EAST  
ASHFIELD NORTH  
BURWOOD  
BURWOOD EAST  
BURWOOD PARK  
CORONATION PARADE  
CROYDON  
CROYDON EAST  
CROYDON PARK  
CROYDON SOUTH  
ENFIELD  
FLEMINGTON  
HOMEBUSH  
HOMEBUSH SOUTH  
MALVERN HILL  
STRATHFIELD  
STRATHFIELD CENTRAL  
STRATHFIELD SOUTH  
STRATHFIELD WEST  
SUMMER HILL

SUMMER HILL NORTH  
SUMMER HILL SOUTH  
SYDNEY (STRATHFIELD)

**SWANSEA (80)**

BELMONT  
BELMONT CENTRAL  
BELMONT NORTH  
BELMONT WEST  
BLACKSMITHS  
CATHERINE HILL BAY  
CAVES BEACH  
CHAIN VALLEY BAY  
ELEEBA  
FLORAVILLE  
GWANDALAN  
JEWELLS  
LAKE MUNMORAH  
MANNERING PARK  
MARKS POINT  
NORDS WHARF  
PELICAN FLAT  
SAN REMO  
SUMMERLAND POINT  
SWANSEA  
SWANSEA NORTH  
SYDNEY (SWANSEA)  
TINGIRA HEIGHTS  
VALENTINE

**TAMWORTH (81)**

ATTUNGA  
BENDEMEER  
CALALA  
CARROLL  
CURLEWIS  
CURRABUBULA  
DUNGOWAN  
DURI  
GUNNEDAH  
GUNNEDAH HIGH  
HALLSVILLE  
HILLVUE  
KELVIN  
KOOTINGAL  
LOOMBERAH  
MOONBI  
MOORE CREEK  
MORINGTON  
NEMINGHA  
NIANGALA  
NOWENDOC  
NUNDE  
OXLEY VALE  
PEEL HIGH  
SOMERTON  
SYDNEY (TAMWORTH)  
TAMWORTH  
TAMWORTH HIGH  
TAMWORTH HOSPITAL  
TAMWORTH NORTH  
TAMWORTH PRIMARY  
TAMWORTH SOUTH

TAMWORTH WEST  
 TIMBUMBURI  
 WALCHA  
 WERRIS CREEK  
 WESTDALE  
 WOOLBROOK  
 WOOLOMIN  
 YARROWITCH

**THE ENTRANCE (82)**

BATEAU BAY  
 BATEAU BAY CENTRAL  
 BATEAU BAY EAST  
 BATEAU BAY SOUTH  
 BATEAU BAY WEST  
 BERKELEY VALE  
 BERKELEY VALE NORTH  
 BROOKE AVENUE  
 BRUSH ROAD  
 FORRESTERS BEACH  
 HOLGATE  
 KILLARNEY VALE  
 LISAROW  
 LONG JETTY  
 NARARA  
 NORTH ENTRANCE  
 SYDNEY (THE ENTRANCE)  
 THE ENTRANCE  
 TOOWOON BAY  
 TUMBI UMBI  
 VALLEY VIEW  
 WAMBERAL  
 WAMBERAL NORTH  
 WYOMING  
 WYOMING CENTRAL

**THE HILLS (83)**

BEAUMONT HILLS  
 CASTLE HILL  
 CASTLE HILL HIGH  
 CASTLE HILL WEST  
 CHERRYBROOK  
 CHERRYBROOK SOUTH  
 EURAMBIE PARK  
 GLENHAVEN  
 HILLS VALLEY  
 HOPETOUN  
 KELLYVILLE  
 KILVINTON  
 MOWLL  
 MURRAY FARM  
 OAKHILL DRIVE  
 PURCHASE ROAD  
 SAMUEL GILBERT  
 SYDNEY (THE HILLS)  
 THOMPSONS CORNER  
 WIRREANDA

**TWEED (84)**

BANORA POINT  
 BANORA POINT CENTRAL  
 BANORA POINT WEST

BILAMBIL  
 BRAY PARK  
 BURREINGBAR  
 CABARITA BEACH  
 CAROOL  
 CHILLINGHAM  
 CHINDERAH  
 CONDONG  
 CRABBES CREEK  
 CRYSTAL CREEK  
 CUDGEN  
 DUNGAY  
 DURANBAH  
 FINGAL  
 GREENBANK  
 HASTINGS POINT  
 KINGSCLIFF  
 KUNGHUR  
 MOOBALL  
 MURWILLUMBAH  
 MURWILLUMBAH SOUTH  
 PIGGABEEN  
 STOKERS SIDING  
 SYDNEY (TWEED)  
 TERRANORA  
 TUMBULGUM  
 TWEED HEADS  
 TWEED HEADS SOUTH  
 TWEED HEADS WEST  
 TYALGUM  
 UKI

**UPPER HUNTER (85)**

ABERDEEN  
 BINNAWAY  
 BLACKVILLE  
 BLANDFORD  
 BREEZA  
 BRIDGMAN  
 BUNNAN  
 BYLONG  
 CAROONA  
 CASSILIS  
 COOLAH  
 COONABARABRAN  
 COONABARABRAN HOSPITAL  
 DENMAN  
 DUNEDOO  
 GOOLMA  
 GULGONG  
 GUNDY  
 HARGRAVES  
 JERRYS PLAINS  
 LEADVILLE  
 LUE  
 MARTINDALE  
 MENDOORAN  
 MERRIWA  
 MOONAN FLAT  
 MUDGEE  
 MUDGEE CENTRAL  
 MUDGEE HOSPITAL  
 MUDGEE SOUTH  
 MULLALEY

MURRURUNDI  
 MUSWELLBROOK  
 MUSWELLBROOK EAST  
 MUSWELLBROOK NORTH  
 MUSWELLBROOK SOUTH  
 PINE RIDGE  
 PREMER  
 PURLEWAUGH  
 QUIRINDI  
 QUIRINDI HOSPITAL  
 SANDY HOLLOW  
 SCONE  
 SCONE CENTRAL  
 SCONE HIGH SCHOOL  
 SPRING RIDGE  
 SYDNEY (UPPER HUNTER)  
 TAMBAR SPRINGS  
 ULAN  
 UPPER ROUCHEL  
 WALLABADAH  
 WILLOW TREE  
 WINDEYER  
 WINGEN  
 WOLLAR  
 WYBONG

**VAUCLUSE (86)**

ALBERT COURT  
 BELLEVUE HILL  
 BONDI  
 BONDI BEACH  
 BONDI NORTH  
 BONDI SURF  
 CASTLEFIELD  
 COOPER PARK  
 COOPER PARK SOUTH  
 DIAMOND BAY  
 DOUBLE BAY  
 DOVER HEIGHTS  
 FORTH STREET  
 PARSLEY BAY  
 ROSE BAY  
 ROSE BAY CENTRAL  
 SYDNEY (VAUCLUSE)  
 VAUCLUSE  
 WATSONS BAY  
 WAVERLEY PARK

**WAGGA WAGGA (87)**

ASHMONT  
 CABRAMURRA  
 CARABOST  
 CHARLES STURT UNIVERSITY  
 COLLINGULLIE  
 CURRAWARNA  
 EUBERTA  
 FOREST HILL  
 GALORE  
 GLENFIELD PARK  
 GUMLY GUMLY  
 HOLBROOK  
 HUMULA  
 JINGELLIC



KAPOOKA  
 KHANCOBAN  
 KOORINGAL  
 LADYSMITH  
 LAKE ALBERT  
 LOCKHART  
 MANGOPLAH  
 MILBRULONG  
 MOUNT AUSTIN  
 PLEASANT HILLS  
 ROSEWOOD  
 SAN ISIDORE  
 STURT  
 SYDNEY (WAGGA WAGGA)  
 TAMAR  
 TARCUTTA  
 THE ROCK  
 TOLLAND  
 TOOMA  
 TUMBARUMBA  
 TURVEY PARK  
 URANGELINE  
 URANQUINTY  
 WAGGA WAGGA  
 WAGGA WAGGA HIGH  
 WAGGA WAGGA HOSPITAL  
 WAGGA WAGGA NORTH  
 WAGGA WAGGA SOUTH  
 WAGGA WAGGA WEST  
 WOOMARGAMA  
 YERONG CREEK

**WAKEHURST (88)**

ALLAMBIE HEIGHTS  
 ANN STREET  
 BEACON HILL  
 BROOKVALE  
 COLLAROY  
 COLLAROY PLATEAU  
 COLLAROY SOUTH  
 CROMER  
 DEE WHY  
 DEE WHY CENTRAL  
 DEE WHY EAST  
 FORESTVILLE  
 FORESTVILLE EAST  
 KILLARNEY HEIGHTS  
 MALINYA  
 NARRAWEENA  
 SYDNEY (WAKEHURST)  
 WHEELER HEIGHTS

**WALLSEND (89)**

BIRMINGHAM GARDENS  
 BIRMINGHAM GARDENS NORTH  
 BLACK HILL  
 CARDIFF EAST  
 CARDIFF HEIGHTS  
 CARDIFF NORTH  
 EDGEWORTH  
 EDGEWORTH HEIGHTS  
 ELERMORE VALE  
 GLENDALE

GLENDALE EAST  
 GLENDORE  
 JESMOND  
 JESMOND NORTH  
 LAMBTON  
 LAWSON AVENUE  
 MARYLAND  
 MARYLAND CENTRAL  
 MINMI  
 NEW LAMBTON  
 NEW LAMBTON CENTRAL  
 NEW LAMBTON HEIGHTS  
 PITTOWN  
 PLATTSBURG  
 SHORTLAND  
 ST JAMES  
 SYDNEY (WALLSEND)  
 TARRO  
 WALLSEND  
 WALLSEND HOSPITAL  
 WALLSEND NORTH  
 WALLSEND SOUTH

**WENTWORTHVILLE (90)**

BALLANDELLA ROAD  
 BEST ROAD  
 DARCY ROAD  
 GIRRAWEEEN  
 GREYSTANES  
 GREYSTANES NORTH  
 LANGDON ROAD  
 METELLA ROAD  
 NORTHMEAD  
 NORTHMEAD EAST  
 NORTHMEAD HIGH  
 OLD TOONGABBIE  
 PENDLE HILL  
 PENDLE HILL CENTRAL  
 PENDLE HILL NORTH  
 PENDLE HILL SOUTH  
 SYDNEY (WENTWORTHVILLE)  
 TOONGABBIE EAST  
 VIOLET PLACE  
 WENTWORTHVILLE  
 WENTWORTHVILLE CENTRAL  
 WOODBERRY VILLAGE

**WILLOUGHBY (91)**

ARTARMON  
 CAMMERAY  
 CASTLE COVE  
 CASTLECRAG  
 CHATSWOOD  
 CHATSWOOD EAST  
 CHATSWOOD NORTH  
 CREMORNE  
 FALCON  
 FERNDALE  
 MACPHERSON  
 MILLWOOD  
 MILLWOOD SOUTH  
 MOWBRAY  
 NAREMBURN

NAREMBURN NORTH  
 NORTHBRIDGE  
 NORTHBRIDGE PARK  
 SYDNEY (WILLOUGHBY)  
 WILLOUGHBY  
 WILLOUGHBY NORTH

**WOLLONGONG (92)**

BERKELEY  
 BERKELEY SOUTH  
 BERKELEY WEST  
 BYAMEE  
 CONISTON  
 CRINGILA  
 DAPTO NORTH  
 GWYNNEVILLE  
 HAYES PARK  
 KOONAWARRA  
 LAKE HEIGHTS  
 MT ST THOMAS  
 PORT KEMBLA  
 PORT KEMBLA CENTRAL  
 PRIMBEE  
 ROTARY PARK  
 SMITHS HILL  
 SYDNEY (WOLLONGONG)  
 TOWRADGI  
 TOWRADGI EAST  
 WARRAWONG  
 WARRAWONG CENTRAL  
 WINDANG  
 WOLLONGONG  
 WOLLONGONG CENTRAL  
 WOLLONGONG HOSPITAL  
 WOLLONGONG WEST

**WYONG (93)**

BLUE HAVEN  
 BUDGEWOI  
 BUDGEWOI CENTRAL  
 BUFF POINT  
 CHARMHAVEN  
 CHITTAWAY BAY  
 CHITTAWAY POINT  
 DOORALONG  
 GOROKAN  
 GOROKAN NORTH  
 HAMLYN TERRACE  
 JILLIBY  
 KANWAL  
 KULNURA  
 LAKE HAVEN  
 MARDI  
 MYRTLE BRUSH  
 NORAH HEAD  
 OURIMBAH CENTRAL  
 SYDNEY (WYONG)  
 TACOMA  
 TOUKLEY  
 TOUKLEY EAST  
 TUGGERAH  
 TUGGERAWONG  
 WARNERVALE



WATANOBBI  
WYEE  
WYONG  
WYONG CREEK  
WYONG EAST  
WYONGAH  
YARRAMALONG

## PARLIAMENTARY ELECTORATES AND ELECTIONS ACT 1912

### DECLARED INSTITUTIONS

PURSUANT to the provisions of section 114ZN of the Parliamentary Electorates and Elections Act 1912, notice is given of the abolition of declared institutions in each electoral district, and further, the convalescent homes, hospitals or similar institutions listed on the following Schedule are now declared to be declared institutions for the electoral districts shown therein.

J. WASSON,  
Electoral Commissioner for New South Wales

State Electoral Office  
Level 20  
207 Kent Street  
Sydney

### SCHEDULE

#### List of Declared Institutions

#### ALBURY (1)

Albury Base Hospital  
Albury-Wodonga Private Hospital  
Borella House  
Karinya House – Aged Care Hostel  
Lutheran Aged Care Hostel  
Lutheran Nursing Home  
Marianella Nursing Home

#### AUBURN (2)

Bass Hill Aged Care Facility  
Berala Nursing Home  
Canberra Nursing Home  
Ferguson Lodge  
Multiple Sclerosis Centre  
St Joachims Nursing Home  
St Josephs Hospital  
St Josephs Village Ltd  
Weeroona Village  
Yagoona Nursing Home

#### BALLINA (3)

Australian Orthodox Home for the Aged  
Coolamon Village (Hostel)  
Crowley Village  
Ex-Services & Community Care Complex  
Feros Village  
Maranoa Village Hostel  
St Andrews Nursing Home

#### BANKSTOWN (4)

Bankstown-Lidcombe Hospital

#### BARWON (5)

Boggabri District Hospital  
Brewarrina District Hospital  
Calara House Hostel  
Collarenebri District Hospital  
Coeee Lodge Aged Care Facility  
Coonamble Hospital  
Fairview Nursing Home  
Gilgandra District Hospital  
Jessie Hunt Nursing Home  
Koonambil Hostel  
Manellae Lodge  
Moree Hospital  
Namoi Valley Aged Care Hostel  
Naroo Hostel  
Narrabri Hospital  
Richardson House  
Tourandi Lodge  
Trangie Multi Purpose Health Centre  
Walgett District Hospital  
Warialda District Hospital  
Warren District Hospital  
Wee Waa District Hospital  
Weeronga Aged Hostel

#### BATHURST (6)

Bathurst Nursing Home

Blayney District Hospital  
Coleman House – Portland District Hospital  
Cooinda Aged Peoples Home  
Ilumba Gardens Hostel  
Lee Hostel  
Macquarie Care Centre  
Oberon District Hospital  
Portland District Hospital  
Rylstone District Hospital  
St Annes Home  
St Catherines Nursing Home  
Tanderra Nursing Home

#### BAULKHAM HILLS (7)

NIL

#### BEGA (8)

Banksia Village  
Batemans Bay District Hospital  
Bega District Nursing Home  
Edgewood Park Nursing Home  
Eurobodalla Shire Nursing Home  
Imlay District Nursing Home  
Maranatha Lodge  
Moruya District Hospital  
Pambula District Hospital

#### BLACKTOWN (9)

Mullauna Lodge  
St Dominics Hostel

St Hedwig's Nursing Home

**BLIGH (10)**

Elizabeth Bay Lodge  
Gertrude Abbott Nursing Home  
Missionholme Nursing Home & Hostel  
Presbyterian Aged Care  
Ronald Coleman Lodge  
St Lukes Aged Care Facility  
(Lulworth House)  
St Vincent de Paul Aged Homes  
Vincentian Village Aged Care  
Wolper Jewish Hospital

**BLUE MOUNTAINS (11)**

Anita Villa  
Bodington Nursing Home  
Buckland Nursing Home  
Buckland-Wentworth Falls Nursing Home  
Burlington Aged Care Facility  
Donald Coburn Lodge  
Endeavour Nursing Home  
Grosvenor Nursing Home  
Lewin Lodge Hostel  
Martyn Claver Nursing Home  
Morven Gardens Centre for Aged Care  
Springwood Hospital  
Springwood Retirement Villages

**BURRINJUCK (12)**

Banfield House Hostel  
Blakeney Lodge  
Boorowa District Hospital  
Crookwell District Hospital  
Goulburn Base Hospital  
Goulburn Masonic Village  
Gundagai District Hospital  
Gwen Warrington Lodge  
Harley Nursing Home  
Kenmore Hospital  
Linton RSL Veteran Retirement Village  
Mirambeena Nursing Home  
Pencomas Lodge  
St John of God Hospital  
Sunset Lodge  
Tumut Hospital  
Tumut Nursing Home  
Waminda Nursing Home  
Yass District Hospital

**CABRAMATTA (13)**

NIL

**CAMDEN (14)**

Camden House  
Camden Nursing Home

**CAMPBELLTOWN (15)**

Campbelltown Hospital

**CANTERBURY (16)**

Canterbury District Nursing Home  
Chow Cho Poon Nursing Home

**CESSNOCK (17)**

Abernethy Nursing Home  
Alroy House Hostel  
Cessnock House Nursing Home  
Cessnock Masonic Retirement Village & Hostel  
Cooinda Hostel for Aged  
Elizabeth Gates Memorial Home  
Jacaranda Grove Hostel  
Kurri Kurri District Hospital  
Kurri Kurri Masonic Nursing Home & Hostel  
Mountain View Lodge Hostel

**CHARLESTOWN (18)**

NIL

**CLARENCE (19)**

Campbell Hospital  
Caroona Yamba Hostel  
Clarence Nursing Home  
Dougherty Villa  
Grafton Nursing Home  
Lower Clarence Retirement Village  
Mareeba Nursing Home  
Mid Richmond Retirement Village  
Ozanam Villa  
St Catherines Villa

**COFFS HARBOUR (20)**

Baringa Private Hospital  
Bellorana Hostel  
Bellorana Nursing Home  
Coffs Harbour Nursing Home  
Coffs Haven Nursing Home  
Dorrigo Hospital  
Mater Christi Aged Care Facility  
Ozanam Villa Homes for the Aged  
St Joseph's Hostel for the Aged  
Woolgoolga District Hostel & Retirement Village

**COOGEE (21)**

Brigidine Convent  
Eastern Suburbs Private Hospital  
Edina Nursing Home  
Frenchmans Lodge Nursing Home  
Kia-Ora Nursing Home

Milford House Nursing Home  
Mount St Joseph's Nursing Home  
Parkdale Nursing Home  
Phillip House Nursing Home  
Roma Private Hospital  
War Memorial Hospital

**CRONULLA (22)**

Big Sister Movement Hostel for Aged Persons  
Juliana Village  
Kareena Private Hospital  
Miranda Nursing Home  
Mount St Vincent Home for Aged  
Orana Retirement Hostel  
Stella Maris Nursing Home

**DAVIDSON (23)**

Archbold House  
Dalcross Private Hospital  
Fernbank Village  
Glenaeon Retirement Village  
Gowrie Village  
Lindfield Gardens  
Lourdes Retirement Village  
Wesley Gardens Aged Care  
Whitehall Aged Care Facility

**DRUMMOYNE (24)**

Concord Community Hostel  
Minnamurra Hostel  
Parkview Nursing Home  
St Joan of Arc Villa  
St Marys Villa  
Woodfield Nursing Home

**DUBBO (25)**

Bellhaven Nursing Home  
Bracken House  
Dubbo Nursing Home  
Dubbo Private Hospital  
Kooringle Apex Nursing Home  
Maranatha House  
Narromine District Hospital  
Niola Nursing Home  
Orana Gardens Lodge  
Ozanam Villa  
Rosedurnate Nursing Home  
Southern Cross Village  
Wellington District Hospital  
Yeoval Multi-Purpose Health Centre

**EAST HILLS (26)**

Bankstown City Nursing Village  
Beechwood Nursing Home  
Ern Vine Village

Ozanam Villa  
Yallambee Village

**EPPING (27)**

Alan Walker Village  
Ashley Lodge  
Ballina Nursing Home  
Beecroft Nursing Home  
Lutanda Manor Retirement Village  
Poplars Private Hospital  
Shalom & Willandra Village  
St Catherine's & Bethany  
Twilight House

**FAIRFIELD (28)**

Canley Vale Nursing Home  
Chester Hill Retirement Village  
Fairfield Nursing Home  
Rosary Village Hostel

**GEORGES RIVER (29)**

Fairlea Aged Care Facility  
Ferndale Residential Care Facilities  
Hillcrest Nursing Home  
Hurstville Community Private Hospital  
Hurstville Gardens Nursing Centre  
Shangri-la Nursing Home

**GOSFORD (30)**

Brentwood Village Nursing Home  
North Gosford Private Hospital  
Taragal House Nursing Home  
Woodport Retirement Village

**GRANVILLE (31)**

Garden View Nursing Home  
Guildford Aged Care

**HAWKESBURY (32)**

Hawkesbury District Health Service Ltd

**HEATHCOTE (33)**

John Paul Village

**HEFFRON (34)**

Castellorizian Nursing Home  
Karlaminde Retirement Home  
Sir Joseph Banks Nursing Home  
St Josephs Nursing Home

**HORNSBY (35)**

Belvedere Nursing Home

Bowden Brae Nursing Care  
Christophorus House Retirement Centre  
Elizabeth Lodge Seniors Hostel  
Esther Somerville Nursing Home  
Kurin-gai Gardens Nursing Home  
Mana House Nursing Home  
Masonic Towers Hostel  
McQuoin Park Nursing Home & Hostel  
Mount Wilga Private Hospital  
Neringah Hospital  
Wahroonga Nursing Home  
Wynwood House Nursing Home

**ILLAWARRA (36)**

Illawarra Private Hospital  
John Pearce Hostel  
Nareena Homes  
Shellharbour Hospital  
St Lukes Retirement Village  
Unanderra Care Services  
Villa Maria Aged Care Centre  
Wollongong Nursing Home

**KEIRA (37)**

Bulli Hospital  
Chesalon Nursing Home  
Illawarra Digger's Rest Home  
Lawrence Hargrave Hospital  
McCauley Lodge  
Woonona Nursing Home

**KIAMA (38)**

Berry Masonic Village  
Blue Haven Nursing Home  
David Berry Hospital  
John & Helen Robinson Nursing Home  
Mount Warrigal Nursing Home

**KOGARAH (39)**

Bayside Park Retirement Village  
Bethlehem House  
Blakehurst Nursing Home  
Eddystone Nursing Home  
Holmwood Nursing Home  
Huntingdon Nursing Home  
Mary Andrews Village  
St Bedes Home for the Aged  
St George Private Hospital  
The Laurels Hostel Home

**KU-RING-GAI (40)**

Cotswold Retirement Village  
Horton House (Twilight House)  
Killara Gardens Aged Care  
Lady Davidson Hospital  
Nazareth House

Northaven Retirement Village  
Princess Juliana Lodge  
R J Martin Hostel  
Redleaf Serviced Apartments  
Rosetta Hostel  
Turrumurra House Nursing Home

**LACHLAN (41)**

Condobolin District Hospital  
Condobolin Retirement Village  
Cooinda Court Aged Hostel  
Cootamundra Hospital  
Cootamundra Nursing Home  
Cootamundra Retirement Village  
Forbes-Jemalong Retirement Village  
Greenstone Lodge  
Grenfell District Hospital  
Harden-Murrumburrah District Hospital  
Junee District Hospital  
Lake Cargelligo District Hospital  
Mater Misericordiae Nursing Home  
Mercy Care Centre  
Mount St Josephs Home  
Narraburra Lodge  
St Lawrence Retirement Home  
Temora District Hospital  
Waratah Retirement Village  
Young District Hospital

**LAKE MACQUARIE (42)**

Bolton Point Ex-Services Memorial Centre  
Carey Bay Nursing Home  
Charles Harrison Memorial Nursing Home  
Kressville Hostel  
Kressville Lodge  
Miracle Haven  
Toronto Nursing Home  
Toronto Private Hospital  
Warners Bay Private Hospital

**LAKEMBA (43)**

Lakemba Masonic Caring Centre  
Leisure World Nursing Home  
Lourantos Village  
Roselands Nursing Home  
St Basil's Nursing Home

**LANE COVE (44)**

Ashburn House  
Caroline Chisholm Nursing Home  
Caroline Chisholm Retirement Village  
Dalton Gardens Retirement Village  
Glades Bay Gardens  
Greenwich Hospital  
Hunters Hill Congregational Retirement Village

Hunters Hill Lodge  
 Hunters Hill Private Hospital  
 Kamilaroi Retirement Village  
 Longueville Private Hospital  
 Lynvale Nursing Home  
 Rehabilitation & Geriatric Service  
 Sir Moses Montefiore Jewish Home  
 St Columba's Retirement Centre

**LISMORE (45)**

Caroona Hostel  
 Caroona Jarman Hostel  
 Caroona Kalina Nursing Home  
 Caroona Marima Nursing Home  
 Kyogle Court Home for the Aged  
 Maranoa Nursing Home  
 Ozanam Villa Lismore  
 Richmond Lodge Aged Care Services  
 St Michaels Home for the Aged  
 The Cedars Nursing Home  
 Urbenville District Hospital

**LIVERPOOL (46)**

NIL

**LONDONDERRY (47)**

Hawkesbury Retirement Village

**MACQUARIE FIELDS (48)**

Scalabrini Village

**MAITLAND (49)**

Benhome Home for the Aged  
 Dungog District Hospital  
 Dungog District Nursing Home Inc  
 Green Hills Retirement Village  
 Largs Aged Care Complex  
 Maitland Nursing Home  
 Mount Carmel Village

**MANLY (50)**

Austral House Nursing Home  
 Manly Nursing Home  
 Manly Vale Aged Care Facility  
 Manly Waters Private Hospital  
 Peninsula Private Hospital  
 South Pacific Private Hospital  
 Wesley Heights Manly

**MAROUBRA (51)**

Camelot Nursing Home  
 Chesalon Nursing Home  
 Hoban House  
 Maroubra Junction Nursing Home

Ozanam Villa

**MARRICKVILLE (52)**

Lewisham Nursing Home  
 Locke Haven Hostel  
 Salvation Maybank Hostel  
 Thomas Roseby Lodge

**MENAI (53)**

Casa Mia Aged Care Centre  
 Hammondville Nursing Home  
 Scalabrini Village Chipping Norton  
 Sir Thomas Mitchell Nursing Home  
 Southhaven Nursing Home  
 Warena Gardens Hostel

**MIRANDA (54)**

GyMEA Bay Nursing Home  
 H C Foreman Lodge  
 Pacific Heights Nursing Home  
 Percy Miles Village  
 President Private Hospital  
 The Palms Nursing Home  
 Thomas Holt Memorial Village

**MONARO (55)**

Bombala District Hospital  
 Braidwood District Hospital  
 Currawarna Hostel for the Aged  
 George Forbes House  
 Kawaree Retirement Village  
 Narbethong House  
 Queanbeyan Nursing Home  
 Sir William Hudson Memorial Centre  
 Yallambee Lodge

**MOUNT DRUITT (56)**

St Elizabeth Nursing Home

**MULGOA (57)**

Emmaus Retirement Village

**MURRAY-DARLING (58)**

Aruma Lodge Aged Care Hostel  
 Barham-Koondrook Soldiers  
 Memorial Hospital  
 Centenary Nursing Home  
 Cobar District Hospital  
 Hillston District Hospital  
 Lilliane Brady Village  
 Murray Haven Home Inc  
 Murray House Hostel  
 Nyngan District Hospital  
 Shorty O'Neil Village Hostel

St Annes Nursing Home  
 War Veterans Hostel Inc  
 Wentworth District Hospital &  
 Health Service

**MURRUMBIDGEE (59)**

Assumption Villa  
 Berrigan Aged Care Hostel  
 Berrigan War Memorial Hospital  
 Berriquin Nursing Home  
 Finley Hospital & Community  
 Health Centre  
 Griffith Nursing Home  
 Jerilderie District Hospital  
 Narrandera District Hospital  
 Narrandera Nursing Home  
 Navorina Nursing Home  
 Orana Southern Cross Homes  
 Pioneer Lodge Nursing Home &  
 Hostel  
 Scalabrini Village (Griffith)  
 Teloca House  
 Tocumwal Hospital  
 Ulupna Lodge Hostel  
 Urana Health Services

**MYALL LAKES (60)**

Bulahdelah District Hospital  
 Bushland Place Hostel/Nursing Home  
 Cape Hawke Community Private  
 Hospital  
 Forster Tuncurry Nursing Home  
 Glaica House Aged Hostel  
 Great Lakes Nursing Home  
 Myall Lodge RSL Community  
 Retirement  
 Storm Retirement Village  
 Stroud Community Lodge

**NEWCASTLE (61)**

Carpenter Court Aged Care Hostel  
 Christo Road Private Hospital  
 Courtman Hall Hostel  
 Irwin Hall Hostel  
 James Fletcher Hospital  
 Kara Lodge Nursing Home and  
 Kara Hostel  
 Lindsay Gardens Aged Care Facility  
 Maroba Nursing Home  
 Royal Newcastle Hospital  
 Scenic Lodge Aged Care Facility  
 St Martin de Porres Hostel  
 Tinonee Gardens  
 Wesley Lodge Nursing Home  
 Westcott Nursing Home

**NORTH SHORE (62)**

Garrison & Killarney Retirement Centre  
 Graythwaite Nursing Home  
 James Milson Nursing Home  
 Justinian House  
 Mater Misericordiae Hospital  
 Montana Nursing Home  
 Mosman Gardens Nursing Home  
 Mosman Private Hospital  
 Sirius Cove Nursing Home  
 Twilight House – Onslow House  
 Wesley Gardens – Georgian House Aged Care  
 Wybenia Nursing Home

**NORTHERN TABLELANDS (63)**

Autumn Lodge Retirement Village  
 Emmaville Health Service  
 Guyra District Hospital  
 H N McLean Memorial Retirement Village  
 Hilton Nursing Home  
 Inverell Health Service  
 Millrace Hostel for the Aged  
 Prince Albert Memorial Hospital  
 Roseneath Nursing Home  
 Strathlea Nursing Home  
 Tingha Health Service

**ORANGE (64)**

Astill House Aged Hostel  
 Calare Nursing Home  
 Canowindra Soldiers Memorial Hospital  
 Cowra Retirement Village  
 Dudley Private Hospital  
 Molong District Hospital  
 Moyne Eventide Nursing Home  
 Ozanam Villa Hostel  
 Prunus Lodge  
 Uralba Retirement Village (Hostel)  
 Weeroona Nursing Home  
 Wontama Nursing Home

**OXLEY (65)**

Autumn Lodge Nursing Home & Hostel  
 Booroongen Djugun Aged Care Facility  
 Bundaleer Care Services Ltd  
 Bundaleer Gardens Hostel  
 Cedar Place Hostel  
 Hastings Court Home for the Aged  
 Macksville District Hospital  
 Riverside Gardens Hostel  
 Vincent Court Aged Care Hostel  
 Wauchope District Memorial Hospital

**PARRAMATTA (66)**

Brentwood Nursing Home

Curie Nursing Home  
 Hayfield Court Hostel for Aged  
 Lottie Stewart Hospital  
 Mayflower Nursing Home  
 Parramatta Aged Care Facility  
 R E Tebbutt Lodge  
 Yallambi Nursing Home

**PEATS (67)**

Aubrey Downer Memorial Orange Homes  
 Boronia Court Hostel  
 Brisbane Waters Private Hospital  
 Gosford RSL Leisure Living Limited  
 Orana Nursing Home  
 Peninsula Village Retirement Centre  
 Woy Woy Community Aged Care Limited  
 Woy Woy Hospital

**PENRITH (68)**

Edinglassie Retirement Village  
 Governor Phillip Nursing Home  
 Jamison Private Hospital  
 Lemongrove Gardens Assisted Care  
 Mountainview Nursing Home

**PITTWATER (69)**

Bayview Gardens Nursing Home  
 Charles O'Neil Home  
 Chatterton House  
 George Mockler Hostel  
 Seabeach Gardens Nursing Home  
 Seaside Nursing Home  
 Terrey Hills Nursing Home  
 WG Taylor Village

**PORT JACKSON (70)**

Aldersgate House Nursing Home  
 Annesley House  
 Audrey Hawkins Memorial Nursing Home  
 Crest Nursing Home  
 Harold Hawkins Court  
 R J Williams Lodge  
 Sister Dorothea Village  
 Sydney Hospital  
 Weroona Nursing Home

**PORT MACQUARIE (71)**

Bethany Nursing Home  
 Laurieton Haven Home for the Frail Aged  
 Laurieton Lakeside Nursing Home  
 Lourdes Hostel  
 Lourdes Nursing Home  
 Mary Knoll Hostel  
 Mayo Private Hospital  
 Mount Carmel House  
 Port Macquarie Private Hospital

St Agnes Lodge  
 St Pauls Hostel for the Aged  
 Wingham Court Nursing Home  
 Wingham Memorial Hospital

**PORT STEPHENS (72)**

Bill King Aged Care Facility  
 Harbourside Haven Village  
 Irwin Hall Hostel  
 Kara Aged Persons Home  
 Maximilian Kolbe House  
 Raymond Terrace Gardens  
 Salamander Bay Aged Care Facility (Hostel)  
 Tanilba Shores Village (Hostel)  
 Warabrook Centre for the Aged

**RIVERSTONE (73)**

Adventist Nursing Home  
 Holy Family Polish Nursing Home  
 Quakers Hill Nursing Home  
 Seven Hills Nursing Home

**ROCKDALE (74)**

Alloa Aged Care  
 Astrea Nursing Home  
 Benevolent Society Villages  
 Calvary Hospital  
 Endeavour (Kogarah) Nursing Home  
 Macquarie Lodge Nursing Home  
 Mayflower Retirement Village  
 Menaville Residential Aged Care  
 Rockdale Nursing Home  
 Sans Souci Gardens Hostel

**RYDE (75)**

Clermont Nursing Home  
 Fernleigh Nursing Home  
 Macquarie Hospital

**SMITHFIELD (76)**

Fairfield Hospital

**SOUTH COAST (77)**

Anglicare Chesalon Nursing Home  
 Clelland Lodge  
 Culburra and Districts Retirement Village  
 Milton-Ulladulla Hospital  
 Nowra Community Hospital  
 Osborne Nursing Home  
 Sarah Claydon Retirement Village  
 St Georges Basin Residential Care Facility

**SOUTHERN HIGHLANDS (78)**

Estonian Relief Committee Home



Harbisoncare  
Harbisoncare Hostel  
Kenilworth Gardens Retirement Village  
Linkside Nursing Home  
Mt Eymard Retirement Village  
Queen Victoria Memorial Home  
Southern Highlands Private Hospital  
The Abbey Nursing Home

**STRATHFIELD (79)**

Ainsley Aged Care Facility  
Allara Residential Aged Care Facility  
Alwyn Rehabilitation Centre  
Ashfield Baptist Homes  
Cardinal Freeman Village  
Marian Villa Aged Persons Hostel  
Presbyterian Homes for Aged Persons  
St John of God Hospital  
Strathdale Nursing Home  
Strathfield Private Hospital  
Sydney Private Hospital  
Wesley Private Hospital

**SWANSEA (80)**

NIL

**TAMWORTH (81)**

Alkira Hostel  
Apsley Riverview Hostel  
Gunnedah Community Health Centre  
Gunnedah Nursing Home  
McAuley Aged Care Facility  
McKay Nursing Home  
Moonby House Nursing Home  
Nazareth House  
Peel Nursing Home  
Tamara Private Hospital  
Tamworth Cottage Homes  
Walcha District Hospital  
Yallambee Homes for the Aged

**THE ENTRANCE (82)**

Adelene Nursing Home  
Berkeley Vale Private Hospital  
Berkeley Village Nursing Home  
Brisbane Water Legacy Nursing Home  
Elderslee Retirement Village  
Henry Kendall Hostel  
Karagi Court Retirement Village  
Kiah Lodge Retirement Village  
Killarney Court Hostel  
Killarney Vale Nursing Home  
Long Jetty Health Care Centre  
Nareen Gardens Nursing Home  
Reynolds Court  
Rosemary Lodge RSL Hostel  
Wyoming Residential Aged Care Facility

**THE HILLS (83)**

Bethshean Nursing Home  
Lakes of Cherrybrook  
Pennant Hills Retirement Village  
Woodlands Nursing Home

**TWEED (84)**

Amaroo Residential Care Centre  
Elouera Residential Care Centre  
Greenhills Lodge (Aged Care Service)  
Murwillumbah Hospital  
Murwillumbah Nursing Home  
St Joseph's Hostel  
Tweed Heads District Hospital  
Tweed Heads Nursing Centre  
Winders Lodge  
Wommin Bay Hostel

**UPPER HUNTER (85)**

Cooinda Hostel  
Cooinda Nursing Home  
Coolah Hospital  
Denman Hospital & Community Health  
Dunedoo War Memorial Hospital  
Elmswood Aged Hostel  
Gulgong District Hospital  
Kanandah Retirement Village  
Mt Providence Hostel for the Aged  
Mudgee Nursing Home  
Murrurundi Wilson Memorial Hospital  
Muswellbrook Hospital & Community Health  
Scone (Scott Memorial) Hospital  
Strathearn Village  
Wenonah Lodge

**VAUCLUSE (86)**

Chapman House Hostel  
Rose Bay Gardens Nursing Centre  
Rose Bay Towers Retirement Village  
Vaucluse Nursing Home

**WAGGA WAGGA (87)**

Caloola Nursing Home  
Calvary Hospital  
Hillside Haven (Aged Care Hostel)  
Holbrook District Hospital  
Lockhart & District Hospital  
Loreto Home of Compassion  
Mary Potter Nursing Home  
Remembrance Village  
Tumbarumba District Hospital  
Wendy Hucker Nursing Home (The Haven)

**WAKEHURST (88)**

Alexander Campbell House  
Alexander Nursing Home  
Elizabeth Jenkins Place Nursing Home  
Pacific Lodge Retirement Village (Salvation Army)

**WALLSEND (89)**

Jenny MacLeod Retirement Village  
John Hunter Hospital  
Lynden Grove Retirement Village  
NIB Private Hospital  
Rankin Park Hospital  
The Hunter Valley Private Hospital  
Woodlands Village

**WENTWORTHVILLE (90)**

Churches of Christ Nursing Home  
Crawford Lodge  
Grand United Centenary Centre  
Melrose Retirement Village  
Merrylands Nursing Home  
Pendle Hill Nursing Home  
Rock Lea Nursing Home  
Shaw House Hostel

**WILLOUGHBY (91)**

Ashley House Nursing Home  
Castlecrag Private Hospital  
Chatswood Community Nursing Home  
Dougherty Apartments  
Harley Nursing Home  
Paulian Villa Retirement Hostel  
Willoughby Retirement Village  
Willowood Nursing Home

**WOLLONGONG (92)**

Coniston Nursing Home  
Port Kembla District Hospital  
St Andrews Nursing Home – Olunda  
Towradgi Park Nursing Home

**WYONG (93)**

Bethshan Nursing Home  
Glenmere Residential Aged Care Facility  
Keith Payne VC Hostel  
Lake Haven Masonic Village  
Legacy Hostel  
Norah Head Nursing Home  
Sandalwood Lodge  
Toukley Lakeside Nursing Home  
Wyong Aged Care Facility  
Wyong Hospital

# TENDERS

## Department of Public Works and Services

### SUPPLIES AND SERVICES FOR THE PUBLIC SERVICE

TENDERS for the undermentioned Period Contracts, Supplies and Services, required for the use of the Public Service, will be received by the Department of Public Works and Services, Level 3, McKell Building, 2-24 Rawson Place, Sydney, NSW 2000, up til 9.30 am on the dates shown below:

#### 22 January 2003

- 0202973** SUPPLY OF JUMPERS. DOCUMENTS: \$110.00 PER SET
- 0202720** PROVISION OF COMMUNITY HOUSING INSURANCE SCHEME . DOCUMENTS: \$110.00 PER SET
- 035/777** RETAIL SUPPLY OF ELECTRICITY . DOCUMENTS: \$110.00 PER SET
- 0202934** AUDIT SERVICES; INCLUD. REGIST. TRAINING ORGS AUDITS, FOR NSW DET. DOCUMENTS: \$110.00 PER SET

#### 28 January 2003

- S02/00284(6045)** CLEANING FOR ENERGY AUSTRALIA VARIOUS SITES 0205. CATEGORY A. INSPECTION DATE & TIME: 06/01/2003 @ 8:30 AM SHARP. AREA: SQ. METERS. DOCUMENTS: \$110.00 PER SET
- S0001924** S0001924 PROVISION OF SECURITY SERVICE FOR MCKELL BLDG, SYDNEY . DOCUMENTS: \$110.00 PER SET

#### 29 January 2003

- 0202513** SUPPLY OF SOCKS. DOCUMENTS: \$110.00 PER SET
- 0202514** PROVISION & MANAGEMENT OF STORAGE FACILITIES FOR CONFISCATED VEHICLES. DOCUMENTS: \$110.00 PER SET
- 0202837** SIGNAGE. DOCUMENTS: \$110.00 PER SET

#### 6 February 2003

- IT 01/2774** LEARNINGWARE PLATFORM. DOCUMENTS: \$220.00 PER SET

#### 19 February 2003

- 035/3000** DISPOSABLE DRAPES. DOCUMENTS: \$110.00 PER SET
- 025/7271** RELOCATION OF DEMOUNTABLE BUILDINGS. DOCUMENTS: \$110.00 PER SET
- 0202990** NSW TRAINING MARKET 2003 TENDER. DOCUMENTS: \$0.00 PER SET

#### 20 February 2003

- IT 02/2954** PROVISION OF MAINTENANCE SERVICES FOR VOICE CUSTOMER PREMISES EQUIP. DOCUMENTS: \$220.00 PER SET
- ITT037/2067** SITE TELECOMMUNICATIONS CABLING SERVICES. DOCUMENTS: \$55.00 PER SET

#### 4 March 2003

- S0218928** SECONDARY RESOURCE USE OF PRE-TREATED MUNICIPAL SOLID WASTE. DOCUMENTS: \$220.00 PER SET

#### TENDER DOCUMENT FEE

Tender documents for inspection and purchase, and application forms for Expression of Interest are available at the address above. Where charges apply for tender documents, they are not refundable, cheques and credit cards (Bankcard, Mastercard and Visa) only are acceptable, payable to Department of Public Works and Services. NO CASH payments will be accepted. Documents can be Express Posted on request at an extra cost. Non attendance of mandatory site meetings will render tenders informal.

Further Information is available on the Internet (<http://www.dpws.nsw.gov.au/tenders>).



**Government Printing Service**  
**TENDERS FOR PRINTING**

TENDERS will be received up to 9.30 am on the date specified for the undermentioned printing. Envelopes containing tenders must be addressed to: Government Printer Unit 5 Block V 391 Park Road REGENTS PARK NSW 2143, and have legibly endorsed upon the face thereof the items and description of the printing for which the tender is submitted.

**Tender Closing Monday the 10th February 2003**

Job No: 34753 Tenders are invited for the Marketing Collateral Tender for the Department of Ageing, Disability and Homecare. Tender consists of letterheads through to 700,000 copies of their Seniors Guide Booklets and other affiliated material (all material to be produced in this tender is printed matter).

Full details are available from Gavin Potter 9743 8777.

\_\_\_\_\_

# PRIVATE ADVERTISEMENTS

## COUNCIL NOTICES

### BATHURST CITY COUNCIL

Local Government Act 1993

Land Acquisition (Just Terms Compensation) Act 1991

Notice of Compulsory Acquisition of Land

THE Bathurst City Council declares, with the approval of Her Excellency the Governor, that the lands described in the Schedule below, excluding mines and deposits of minerals within the lands, is acquired by compulsory process in accordance with the provisions of the Land Acquisition (Just Terms Compensation) Act 1991, for the purpose of the Roads Act 1993. Lots 3 and 5 are to be classified as operational. Dated at Bathurst this 18th day of September, 2002. BATHURST CITY COUNCIL, Private Mail Bag 17, Bathurst, NSW 2795.

—————  
SCHEDULE

Lots 3, 4 and 5, DP 1041532, Gormans Hill Road, Gormans Hill. [0027]

### BAULKHAM HILLS SHIRE COUNCIL

Roads Act 1993

Land Acquisition (Just Terms Compensation) Act 1991

Notice of Compulsory Acquisition of Land

THE Council of The Shire of Baulkham Hills declares, with the approval of Her Excellency the Governor, that the lands described in the Schedule below, excluding mines and minerals in the lands, are acquired by compulsory process in accordance with the provisions of the Land Acquisition (Just Terms Compensation) Act 1991, for the purpose identified in the Schedule below. Dated at Castle Hill this 3rd day of January 2003. D. MEAD, General Manager, Baulkham Hills Shire Council, PO Box 75, Castle Hill, NSW 1765.

—————  
SCHEDULE

Lot 14, DP 1041791 for the purpose of the Roads Act 1993.

Lot 15, DP 1041791 for the purpose of public recreation. [0046]

### BLUE MOUNTAINS CITY COUNCIL

Roads Act 1993, Section 162

Roads (General) Regulation 2000

Renaming of Public Road – Catalina Avenue, Katoomba

NOTICE is hereby given that the Blue Mountains City Council, pursuant to section 162 of the Roads Act 1993 and Roads (General) Regulation 2000, Division 2, has renamed the section of road between Carlton Street and Peckmans Road, Katoomba, formerly known as Farnell Street, as "CATALINA AVENUE".

*Former Name*

*New Name*

Farnell Street (between Carlton Street and Peckmans Road). Catalina Avenue.

Authorised by resolution of the Council on 8th October, 2002. MICHAEL WILLIS, General Manager, Blue Mountains City Council, Locked Bag 5, Katoomba, NSW 2780. [0047]

### KYOGLE COUNCIL

Roads Act 1993, Section 162

NOTICE is hereby given that the Kyogle Council, in pursuance of section 162 of the Roads Act 1993 and the Roads (General) Regulation 2000, has resolved to make the road name changes listed below.

*Road No./Old Road Name or Description of Route*      *New Road Name*

- |  |                      |
|--|----------------------|
| 288. Unnamed road off Theresa Creek Road in a southerly direction through Lot 11, DP 813338 then westerly through Lot 12, DP 755704 to the boundary of Lot 206, DP 755704.               | Razorback Road.      |
| 291. Unnamed road off Killaloe Road in a northerly direction along the boundary between Lot 22, DP 834313 and Lot 21, DP 834313 then over Fawcetts Creek and through Lot 104, DP 755751. | Phelps Road.         |
| 281. Unnamed road off Smiths Creek Road in a south-westerly direction through Lot 3, DP 262903 then looping back to the east to end at the boundary of Lot 48, DP 755706.                | O'Neill Road.        |
| 265. Leeson's Road.  | Hansen Road.         |
| 95. Merrigan Road.   | Yongurra Road.       |
| 1. Andersons Road.   | Runnymede Road.      |
| 75. Iversons Road.   | Jasper Iverson Road. |
| 6005. Pond Street.   | Harry Mundine Place. |
| 292. Unnamed road off Haystack Road through Lot 52, DP 751054 to the boundary of Lot 53, DP 751054.  | Johns Road.          |
| 1086. Unnamed lane off Fawcett Street to the west looping back to Fawcett Street.  | Little Lane.         |
| 1087. Unnamed lane off Close Street to the north then east through to Kyogle Road.   | Kindergarten Lane.   |

<i>Road No./Old Road Name or Description of Route</i>	<i>New Road Name</i>	SCHEDULE
1046. Unnamed lane off May Street to Irwin Street.	(Part) May Street.	All that piece or parcel of land known as Lot 7 in DP 800326 in The Council of the City of Liverpool, Parish of St Luke, County of Cumberland and as described in Folio Identifier 7/800326.
1044. Lower or northern leg of May Street.	Greer Street.	
1091. Part Willis Street between Ettrick Street and Bloore Street.	Plant Street.	All that piece or parcel of land known as Lot 6 in DP 876617 in The Council of the City of Liverpool, Parish of St Luke, County of Cumberland and as described in Folio Identifier 6/876617.
1092. Unnamed road south-east off Geneva Road on western side of Geneva Bridge.	Crotty Lane.	All that piece or parcel of land known as Lot 5 in DP 872605 in The Council of the City of Liverpool, Parish of St Luke, County of Cumberland and as described in Folio Identifier 5/872605. [0045]
1093. Unnamed lane from Wyangarie Street to George Street.	Ford Lane.	
1094. Lower or northern branch of Geneva Street.	Edward Lane.	
1100. Unnamed lane east off Summerland Way near house number 224.	Gibson Lane.	
1096. Unnamed lane west off Boorabee Street.	Willow Lane.	
1095. Unnamed lane east off the Summerland Way near house number 230.	Gastons Lane.	
1098. Unnamed street west off Pratt Street near Norledge Street intersection.	Benjamin Street.	
1099. Unnamed cul-de-sac off Road No. 1098 (Benjamin Street).	Lillian Place.	
1023. Close Street.	(Part) Fawcett Street.	
1036. Homestead Street.	(Part) Bundock Street.	
1077. Northop Street.	(Part) Highfield Road.	
1078. Unnamed lane east off the Summerland Way to Rous Street.	Mihell Lane.	
1079. Unnamed lane east off the Summerland Way to Road No. 1078 (Mihell Lane).	Power Lane.	
1016. Unnamed lane at eastern end of Curtois Street through to Colin Lane.	(Part) Curtois Street.	

KEN DAVIES, General Manager, Kyogle Shire Council, PO Box 11, Kyogle, NSW 2474. [0054]

#### LIVERPOOL CITY COUNCIL

Roads Act 1993, Section 10

Dedication of Land as Public Road

NOTICE is hereby given that the Council of the City of Liverpool dedicates the lands described in the Schedule below as public road under section 10 of the Roads Act 1993. GENERAL MANAGER, The Council of the City of Liverpool, Locked Bag 7064, Liverpool BC, NSW 1871.

#### PARRAMATTA CITY COUNCIL

Local Government Act 1993, Section 50 (4)

Notice of Dedication of Land Drainage Reserve at Rydalmere in the Parramatta City Council Area

THE Parramatta City Council in accordance with the provisions of section 50 (4) of the Local Government Act 1993 vest the land described in the Schedule below as drainage reserve. T. BARNES, General Manager, Parramatta City Council, PO Box 32, Parramatta, NSW 2124.

#### SCHEDULE

All of the parcel of land situated in the Parramatta City Council area, at Rydalmere, Parish of Field of Mars, County of Cumberland shown as Lot 22, Deposited Plan 817768. [0028]

#### RYDE CITY COUNCIL

Roads Act 1993, Section 10

Dedication of Land as Public Road

NOTICE is hereby given that the City of Ryde pursuant to section 10 of the Roads Act 1993, dedicates the land detailed in the Schedule below as public road. Dated at Ryde this twenty-fourth day of January 2003. MICHAEL G. McMAHON, Chief Executive, City of Ryde, Locked Bag 2069, North Ryde, NSW 1670.

#### SCHEDULE

Lot 2 in Deposited Plan 304350 in Anderson Avenue, Ryde. [0042]

#### RYDE CITY COUNCIL

Roads Act 1993

Land Acquisition (Just Terms Compensation) Act 1991

Notice of Compulsory Acquisition of Land

THE City of Ryde declares, with the approval of Her Excellency the Governor, that the land described in the Schedule below, excluding mines or deposits of minerals within such land, is acquired by compulsory process in accordance with the provisions of the Land Acquisition

(Just Terms Compensation) Act 1991, for the purposes of the Roads Act 1993. Dated at Ryde this twenty-fourth day of January 2003. MICHAEL G. McMAHON, Chief Executive, City of Ryde, Locked Bag 2069, North Ryde, NSW 1670.

---

SCHEDULE

Lot 2 in Deposited Plan 304350 in Anderson Avenue, Ryde. [0043]

---

**RYDE CITY COUNCIL**

Roads Act 1993, Section 10

Dedication of Land as Public Road

PURSUANT to section 10 of the Roads Act 1993, the City of Ryde gives notice of dedication of Lot 6 in Deposited Plan 255957 (Tunks Street, Ryde) as a public road. MICHAEL G. McMAHON, Chief Executive, City of Ryde, Locked Bag 2069, North Ryde, NSW 1670. [0044]

---

**TWEED SHIRE COUNCIL**

Roads Act 1993, Section 162

Erratum

THE notification of Naming and Re-naming Roads published in the *Government Gazette* of 12th October, 2001, No. 156, Folio 8595 is corrected by the insertion of:

4. The retention of the existing name "Old Bogangar Road" for the service road fronting the existing residential lots immediately north of Depot Road.

The inclusion of the above will correct the notice which was published and follows:

"NOTICE is hereby given that the Tweed Shire Council, in pursuance of section 162 of the Roads Act 1993, has re-named the following roads:

1. Coast Road, Old Bogangar Road and part of Chinderah Road (from Wooyung Road north to the Chinderah by-pass) to be re-named as '*Tweed Coast Road*';
2. The extension of the existing Casuarina Way to Cudgen Creek (within the "Casuarina Beach" development to Sutherland Street) and the re-naming of Catherine Street as '*Casuarina Way*';
3. The road connecting the Tweed Coast Road to Casuarina Way presently referred to as the Link Road to be re-named as '*Dianella Drive*'.

Authorised by resolution of the Council on 19th September, 2001. J. F. GRIFFIN, General Manager, Tweed Shire Council, Civic Centre, Tumbulgum Road, Murwillumbah, NSW 2484." [0029]

---

**ESTATE NOTICES**

NOTICE of intended distribution of estate.—Any person having any claim upon the estate of DORA HILDA McLAREN, late of c.o. Rotherham Nursing Home, 94 Bouden Street, Ryde, in the State of New South Wales, who died on 21st November, 2002 must send particulars

of his claim to the executor, c.o. John S. Fordham, Solicitor, 12 Station Street, West Ryde, within one (1) calendar month from publication of this notice. After that time the executor may distribute the assets of the estate having regard only to the claims of which at the time of distribution he has notice. Probate was granted in New South Wales on 9th January, 2003. JOHN S. FORDHAM, Solicitor, 12 Station Street, West Ryde, NSW 2114 (DX 27551, West Ryde), tel.: (02) 9858 1533. [0030]

---

NOTICE of intended distribution of estate.—Any person having any claim upon the estate of AUGUSTUS HENRY REVELL, late of 65 Seaforth Avenue, Oatley, in the State of New South Wales, who died on 4th or 5th November, 2002 must send particulars of his claim to the executor, Keith Bowley, c.o. Colin J. Duff, Solicitor, 7 Morts Road, Mortdale, within one (1) calendar month from publication of this notice. After that time the executor may distribute the assets of the estate having regard only to the claims of which at the time of distribution he has notice. Probate was granted in New South Wales on 2nd January, 2003. COLIN J. DUFF, Solicitor, 7 Morts Road, Mortdale, NSW 2223 (DX 11307, Hurstville), tel.: (02) 9570 2022. [0031]

---

NOTICE of intended distribution of estate.—Any person having any claim upon the estate of ANNE IRIS FERNANDEZ, late of 27 Reiby Drive, Baulkham Hills, in the State of New South Wales, who died on 3rd September, 2002 must send particulars of his claim to the executrix, Marie Louise Freedman, c.o. Colquhoun & Colquhoun, Solicitors, 588 Darling Street, Rozelle, within one (1) calendar month from publication of this notice. After that time the executrix may distribute the assets of the estate having regard only to the claims of which at the time of distribution she has notice. Probate was granted in New South Wales on 23rd December, 2002. COLQUHOUN & COLQUHOUN, Solicitors, 588 Darling Street, Rozelle, NSW 2039. [0032]

---

NOTICE of intended distribution of estate.—Any person having any claim upon the estate of MARY MAUDE WITCHARD, late of 5A Queen Street, Wingham, in the State of New South Wales, retired, who died on 8th October, 2002 must send particulars of his claim to the executrices, Ailsa Maude Turner and Glenda Joy Hunter, c.o. McKerns, Lawyers, 43 Isabella Street, Wingham, within one (1) calendar month from publication of this notice. After that time the executrices may distribute the assets of the estate having regard only to the claims of which at the time of distribution they have notice. Probate was granted in New South Wales on 9th January, 2003. MCKERNS, Lawyers, 43 Isabella Street, Wingham, NSW 2429 (DX 7021, Taree), tel.: (02) 6557 0922. [0033]

---

NOTICE of intended distribution of estate.—Any person having any claim upon the estate of KENNETH FRANK LAMBETH (also known as KENNETH LAMBETH), late of 74 Grange Road, Glenhaven, in the State of New South Wales, company director, who died on 30th October, 2002 must send particulars of his claim to the executrix, Sandra Lambeth, c.o. Low Doherty & Stratford, Solicitors, 9 Campbell Street, Blacktown, within one (1) calendar month from publication of this notice. After that time the



executrix may distribute the assets of the estate having regard only to the claims of which at the time of distribution she has notice. Probate was granted in New South Wales on 31st December, 2002. LOW DOHERTY & STRATFORD, Solicitors, 9 Campbell Street, Blacktown, NSW 2148 (DX 8109, Blacktown), tel.: (02) 9622 4644.

[0034]

NOTICE of intended distribution of estate.—Any person having any claim upon the estate of VERONICA THEARLE NELSON, late of 1A Devoy Place, Hallidays Point, in the State of New South Wales, clerk, who died on 17th September, 2002 must send particulars of his claim to the executor, Johnson Craig Nelson, c.o. Low Doherty & Stratford, Solicitors, 9 Campbell Street, Blacktown, within one (1) calendar month from publication of this notice. After that time the executor may distribute the assets of the estate having regard only to the claims of which at the time of distribution he has notice. Probate was granted in New South Wales on 29th November, 2002. LOW DOHERTY & STRATFORD, Solicitors, 9 Campbell Street, Blacktown, NSW 2148 (DX 8109, Blacktown), tel.: (02) 9622 4644.

[0035]

NOTICE of intended distribution of estate.—Any person having any claim upon the estate of DOMENICA BARBARO, late of Griffith, in the State of New South Wales, widow, who died on 19th October, 2002 must send particulars of his claim to the executrix, Anna Valenti, c.o. Olliffe & McRae, Solicitors, PO Box 874, Griffith, within one (1) calendar month from publication of this notice. After that time the executrix may distribute the assets of the estate having regard only to the claims of which at the time of distribution she has notice. Probate was granted in New South Wales on 2nd January, 2003. OLLIFFE & McRAE, Solicitors, PO Box 874, Griffith, NSW 2680 (DX 5901, Griffith), tel.: (02) 6962 1744.

[0038]

NOTICE of intended distribution of estate.—Any person having any claim upon the estate of FRANCESCO CALABRIA, late of Griffith, in the State of New South Wales, retired farmer, who died on 4th November, 2001 must send particulars of his claim to the executors, Giovanna Calabria and Roy Calabria, c.o. Olliffe & McRae, Solicitors, PO Box 874, Griffith, within one (1) calendar month from publication of this notice. After that time the executors may distribute the assets of the estate having regard only to the claims of which at the time of distribution they have notice. Probate was granted in New South Wales on 30th December, 2002. OLLIFFE & McRAE, Solicitors, PO Box 874, Griffith, NSW 2680 (DX 5901, Griffith), tel.: (02) 6962 1744.

[0039]

NOTICE of intended distribution of estate.—Any person having any claim upon the estate of ARCHIBALD JOHN MITCHELL, late of 3 Curtin Street, Griffith, in the State of New South Wales, retired, who died on 23rd October, 2002 must send particulars of his claim to the executors, Leslie Davey James and Marjorie James, c.o. Olliffe & McRae, Solicitors, PO Box 874, Griffith, within one (1) calendar month from publication of this notice. After that time the executors may distribute the assets of the estate having regard only to the claims of which at the time of distribution they have notice. Probate was granted in New

South Wales on 2nd January, 2003. OLLIFFE & McRAE, Solicitors, PO Box 874, Griffith, NSW 2680 (DX 5901, Griffith), tel.: (02) 6962 1744.

[0040]

NOTICE of intended distribution of estate.—Any person having any claim upon the estate of LAURENCE JOSEPH RUSSO, late of Gladesville, in the State of New South Wales, retired, who died on 8th October, 2001 must send particulars of his claim to the executrix, Mary Theresa Russo, c.o. Anthony J. E. Gould, Solicitor, 3 Manning Road, Hunters Hill, within two (2) calendar months from publication of this notice. After that time the executrix may distribute the assets of the estate having regard only to the claims of which at the time of distribution she has notice. Probate was granted in New South Wales on 30th October, 2002. ANTHONY J. E. GOULD, Solicitor, 3 Manning Road, Hunters Hill, NSW 2110, tel.: (02) 9817 5681.

[0048]

NOTICE of intended distribution of estate.—Any person having any claim upon the estate of BETTY DOROTHEA JANES, late of 17 Kingsford Avenue, Eastwood, in the State of New South Wales, married woman, who died on 4th September, 2002 must send particulars of his claim to the executor, Richard Janes, c.o. Steve Masselos & Co., Solicitors, PO Box A988, Sydney South, NSW 1235, within one (1) calendar month from publication of this notice. After that time the executor may distribute the assets of the estate having regard only to the claims of which at the time of distribution he has notice. Probate was granted in New South Wales on 18th December, 2002 as No. 121104/02. STEVE MASSELOS & CO., A Solicitor Corporation, Level 2, 114-120 Castlereagh Street, Sydney, NSW 2000 (PO Box A988, Sydney South, NSW 1235) (DX 305, Sydney), tel.: (02) 9264 7022.

[0049]

NOTICE of intended distribution of estate.—Any person having any claim upon the estate of MARIO RIGATO, late of 6 Mimos Street, West Ryde, in the State of New South Wales, who died on 28th October, 2002 must send particulars of his claim to the executors, c.o. John S. Fordham, Solicitor, 12 Station Street, West Ryde, within one (1) calendar month from publication of this notice. After that time the executors may distribute the assets of the estate having regard only to the claims of which at the time of distribution they have notice. Probate was granted in New South Wales on 15th January, 2003. JOHN S. FORDHAM, Solicitor, 12 Station Street, West Ryde, NSW 2114 (DX 27551, West Ryde), tel.: (02) 9858 1533.

[0050]

NOTICE of intended distribution of estate.—Any person having any claim upon the estate of JOYCE KENYON, late of The Adventist Nursing Home, Kings Langley, in the State of New South Wales, home duties, who died on 17th September, 2002 must send particulars of his claim to the executrix, Christina Wood-Paterson, c.o. Maclarens, Solicitors, 232 Merrylands Road, Merrylands, within one (1) calendar month from publication of this notice. After that time the executrix may distribute the assets of the estate having regard only to the claims of which at the time of distribution she has notice. Probate was granted in New South Wales on 2nd January, 2003. MACLARENS, Solicitors, 232 Merrylands Road, Merrylands, NSW 2160 (DX 25406, Merrylands), tel.: (02) 9682 3777.

[0053]

## COMPANY NOTICES

NOTICE of members' voluntary winding up.—SPSINFOQUEST PTY LIMITED (In liquidation), ACN 079 483 408.—Notice is hereby given that in accordance with section 495 of the Corporations Law, at an extraordinary general meeting of the abovementioned company held at 64 Tennyson Road, Mortlake, NSW on 8th October, 2002 the following was passed as a special resolution: "That the company be wound up voluntarily and that Graham George Gunn, Chartered Accountant of 64 Tennyson Road, Mortlake, New South Wales be appointed liquidator for the purpose of winding up." Dated this 8th day of October 2002. GRAHAM G. GUNN & CO., 64 Tennyson Road, Mortlake, NSW 2137. [0036]

NOTICE of voluntary liquidation pursuant to section 491 (2) of the Corporations Law.—FAIRFIELD MAZDA CENTRE PTY LIMITED, ACN 000 689 770.—At a general meeting of the abovenamed company duly convened and held at 200 Milperra Road, Revesby, NSW 2212 on 20th January, 2003 the following special resolution was passed: "That the company be wound up voluntarily". At the abovementioned meeting Colin Lee Cefai of 1 Spencer Place, Illawong, NSW 2234 was appointed as liquidator for the purpose of winding up. Notice is also given that after twenty-one (21) days from this date I will proceed to distribute the assets. All creditors having any claim against the company should furnish particulars of same by that date otherwise I shall proceed to distribute the assets without regard to their claim. Dated 20th January, 2003. COLIN LEE CEFAL, Liquidator. [0037]

NOTICE of general meeting.—RUSTIC HARVEST FURNITURE PTY LIMITED, ACN 000 478 099.—Notice is hereby given in accordance with section 509 (2) of the Corporations Act 2001 that a general meeting of the abovenamed company will be held at Suite 103, Level 1, 44 Mountain Street, Broadway, NSW 2007 on 24th February, 2003 at 10.00 a.m., for the purpose of having laid before it by the liquidator an account showing how the winding up has been conducted and the property of the company disposed of and hearing an explanation of the account by the liquidator. Dated this 20th day of January 2003. J. W. FRIEDLAND, Liquidator, c.o. Heman, Friedland and Associates, Chartered Accountants, Suite 103, Level 1, 44 Mountain Street, Broadway, NSW 2007, tel.: (02) 9281 2533. [0041]

NOTICE of final meeting.—CONJOLA FISHERIES PTY LIMITED (In voluntary liquidation), ACN 056 953 256.—Notice is hereby given that a final meeting of members

of the above company will be held at 4/41 Wason Street, Milton, NSW on Sunday, 26th January, 2003 at 2.00 p.m., to have laid before it the liquidator's account showing how the winding up has been conducted and the property of the company disposed of and hearing any explanation which may be given by the liquidator. Dated this 20th day of January 2003. P. J. CAMPBELL, c.o. Thomson Campbell & Co. Pty Limited, Certified Practising Accountant, PO Box 194, Milton, NSW 2538, tel.: (02) 4455 1338. [0051]

NOTICE of voluntary liquidation.—BRIGGS CONSULTING SERVICES PTY LIMITED (In voluntary liquidation), ACN 056 369 469.—Notice is hereby given that at a general meeting of members, duly convened and held at the offices of Pringle Moriarty & Co., Chartered Accountants, Suite 12c, 44 Oxford Road, Ingleburn on Wednesday, 22nd January, 2003 at 11.00 a.m., the following resolution was passed as a special resolution: "That the company be wound up voluntarily and that Stanley Moriarty of Suite 12c, 44 Oxford Road, Ingleburn be appointed liquidator for the purposes of the winding up". S. MORIARTY, Liquidator, c.o. Pringle Moriarty & Co., Suite 12c, 44 Oxford Road, Ingleburn, NSW 2565, tel.: (02) 9605 1344. [0052]

## OTHER NOTICES

### ERRATUM

THE notification in *Government Gazette* No. 14 of 17th January, 2003, Folio 386, under the heading "Declaration with respect to a Canon to which section 67 (1) (a) (ii) or (iii) or section 67 (1) (c) of the Constitution applies" was published in error and is hereby withdrawn. The correct notice is now published hereunder.

NOTICE of constitutional amendment.—THE ANGLICAN CHURCH OF AUSTRALIA.—Notice is hereby given that the Most Reverend Dr Peter Carnley, Archbishop of Perth, President of the General Synod and Primate of The Anglican Church of Australia has declared, pursuant to section 67 (2) of the Constitution and the Rules of the General Synod, that on 14th April, 2003 the following Constitutional amendment shall come into effect and the Constitution on and from that day will be altered accordingly.

Constitution Alteration (Discipline Clarification) Canon 1998.

THE ANGLICAN CHURCH OF AUSTRALIA, General Synod, PO Box Q190, QVB Post Office, Sydney, NSW 1230. [0021]