



# *Government Gazette*

OF THE STATE OF  
NEW SOUTH WALES

**Number 174**  
**Friday, 31 October 2003**

Published under authority by cmSolutions

## LEGISLATION

### Assents to Acts

#### ACTS OF PARLIAMENT ASSENTED TO

**Legislative Assembly Office, Sydney, 23 October 2003**

IT is hereby notified, for general information, that Her Excellency the Governor has, in the name and on behalf of Her Majesty, this day assented to the undermentioned Acts passed by the Legislative Assembly and Legislative Council of New South Wales in Parliament assembled, viz.:

Act No. 47 2003 - An Act to amend the Drug Misuse and Trafficking Act 1985 so as to extend the trial period established under Part 2A of that Act for the operation and use of the injecting centre licensed under that Part; and for other purposes. **[Drug Summit Legislative Response Amendment (Trial Period Extension) Bill]**

Act No. 48 2003 - An Act to amend the Industrial Relations Act 1996 with respect to adoption leave. **[Industrial Relations Amendment (Adoption Leave) Bill]**

Act No. 49 2003 - An Act to refer certain financial matters arising out of the breakdown of de facto relationships to the Parliament of the Commonwealth for the purposes of section 51 (xxxvii) of the Constitution of the Commonwealth. **[Commonwealth Powers (De Facto Relationships) Bill]**

Act No. 50 2003 - An Act to amend the Community Relations Commission and Principles of Multiculturalism Act 2000 with respect to membership of the Community Relations Commission of New South Wales and the power of the Commission to provide services; and for other purposes. **[Community Relations Commission and Principles of Multiculturalism Amendment Bill]**

Act No. 51 2003 - An Act to amend the Education Act 1990 to require candidates for the School Certificate to be tested for computing skills. **[Education Amendment (Computing Skills) Bill]**

Act No. 52 2003 - An Act to make miscellaneous amendments to various Acts relating to health and associated matters; and for other purposes. [**Health Legislation Amendment Bill**]

Act No. 53 2003 - An Act to consolidate and revise the legislation relating to powers of attorney; to make consequential amendments to the Conveyancing Act 1919 and certain other legislation; and for other purposes. [**Powers of Attorney Bill**]

Act No. 54 2003 - An Act to amend the Prevention of Cruelty to Animals Act 1979 to provide for increased penalties. [**Prevention of Cruelty to Animals Amendment (Penalties) Bill**]

Russell D. Grove PSM  
Clerk of the Legislative Assembly

---

## Proclamations

---



New South Wales

### Proclamation

under the

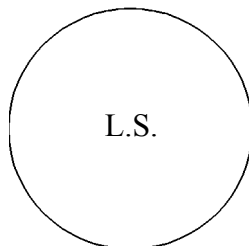
Crimes Legislation Amendment (Parole) Act 2003 No 25

MARIE BASHIR, Governor

I, Professor Marie Bashir AC, Governor of the State of New South Wales, with the advice of the Executive Council, and in pursuance of section 2 of the *Crimes Legislation Amendment (Parole) Act 2003*, do, by this my Proclamation, appoint 3 November 2003 as the day on which the uncommenced provisions of that Act commence.

Signed and sealed at Sydney, this 29th day of October 2003.

By Her Excellency's Command,



JOHN HATZISTERGOS, M.L.C.,  
Minister for Justice

GOD SAVE THE QUEEN!

#### Explanatory note

The object of this Proclamation is to commence the uncommenced provisions of the *Crimes Legislation Amendment (Parole) Act 2003*. Those provisions deal with parole orders and the reasons for decisions made by the Parole Board.



## Proclamation

under the

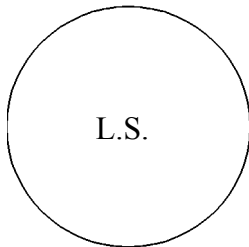
Human Tissue and Anatomy Legislation Amendment Act 2003  
No 18

MARIE BASHIR, Governor

I, Professor Marie Bashir AC, Governor of the State of New South Wales, with the advice of the Executive Council, and in pursuance of section 2 (1) of the *Human Tissue and Anatomy Legislation Amendment Act 2003*, do, by this my Proclamation, appoint 1 November 2003 as the day on which that Act, except for Schedule 3.2 and 3.3, commences.

Signed and sealed at Sydney, this 29th day of October 2003.

By Her Excellency's Command,



MORRIS IEMMA, M.P.,  
Minister for Health

GOD SAVE THE QUEEN!

### Explanatory note

The object of this Proclamation is to commence the *Human Tissue and Anatomy Legislation Amendment Act 2003* on 1 November 2003, other than Schedule 3.2 and 3.3. Section 2 (2) of the Act provides that Schedule 3.2 and 3.3 are to commence on the commencement of Division 4 of Part 5 of the *Law Enforcement (Powers and Responsibilities) Act 2002*.



New South Wales

## Proclamation

under the

**Pawnbrokers and Second-hand Dealers Amendment Act 2002  
No 104**

MARIE BASHIR, Governor

I, Professor Marie Bashir AC, Governor of the State of New South Wales, with the advice of the Executive Council, and in pursuance of section 2 of the *Pawnbrokers and Second-hand Dealers Amendment Act 2002*, do, by this my Proclamation, appoint 15 December 2003 as the day on which that Act, other than the following provisions, commences:

- (a) section 4,
- (b) Schedule 1 [15], [18], [22] and [26],
- (c) Schedule 1 [27] to the extent that it omits section 30 of the *Pawnbrokers and Second-hand Dealers Act 1996* and inserts a new section 30,
- (d) Schedule 1 [28] to the extent that it inserts section 31A into the *Pawnbrokers and Second-hand Dealers Act 1996*,
- (e) Schedule 1 [29] to the extent that it inserts section 32A (1), (3) and (5) into the *Pawnbrokers and Second-hand Dealers Act 1996*,
- (f) Schedule 1 [30],
- (g) Schedule 2.

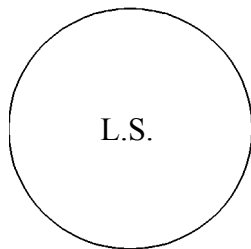
Signed and sealed at Sydney, this 29th day of October 2003.

Proclamation

Explanatory note

---

By Her Excellency's Command,



REBA PAIGE MEAGHER, M.P.,  
Minister for Fair Trading

GOD SAVE THE QUEEN!

### **Explanatory note**

The object of this Proclamation is to commence most of the amendments made to the *Pawnbrokers and Second-hand Dealers Act 1996* by the *Pawnbrokers and Second-hand Dealers Amendment Act 2002*. The amendments that are being commenced concern the application and operation of the *Pawnbrokers and Second-hand Dealers Act 1996*, the licensing of pawnbrokers and second-hand dealers, the regulation of the business of pawnbroking and second-hand dealing and the regulation of markets. The amendments that are not being commenced concern the retention of goods, pawnbroker's records of pledges, agreements to extend redemption periods, variation of pawn agreements, the simultaneous discharge of pawn agreements and re-pawning of goods, the sale of unredeemed goods, notices as to proceeds of sale, interest charges able to be debited under a pawn agreement and the implications of the sale or transfer of a business. The amendments to the *Pawnbrokers and Second-hand Dealers Regulation 1997* are not being commenced as that Regulation has been repealed.



## Proclamation

under the

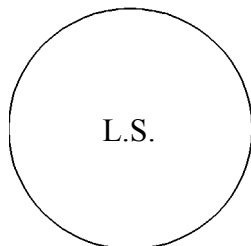
Valuation of Land Amendment (Valuer-General) Act 2003 No 41

MARIE BASHIR, Governor

I, Professor Marie Bashir AC, Governor of the State of New South Wales, with the advice of the Executive Council, and in pursuance of section 2 of the *Valuation of Land Amendment (Valuer-General) Act 2003*, do, by this my Proclamation, appoint 1 November 2003 as the day on which that Act commences.

Signed and sealed at Sydney, this 22nd day of October 2003.

By Her Excellency's Command,



ANTHONY BERNARD KELLY, M.L.C.,  
Minister Assisting the Minister for  
Natural Resources (Lands)

GOD SAVE THE QUEEN!

---

# Regulations

---



## Health Care Liability Amendment (Exemption) Regulation 2003

under the

Health Care Liability Act 2001

Her Excellency the Governor, with the advice of the Executive Council, has made the following Regulation under the *Health Care Liability Act 2001*.

MORRIS IEMMA, M.P.,  
Minister for Health

### Explanatory note

Under section 19 of the *Health Care Liability Act 2001*, a person is not entitled to practise as a medical practitioner unless the person is covered by approved professional indemnity insurance. However, the regulations under that Act may exempt certain medical practitioners from this requirement.

The objects of this Regulation are:

- (a) to provide that medical practitioners whose practice is limited to the referral, without fee or reward, of persons to other medical practitioners for health care or to the prescribing, without fee or reward, of therapeutic substances in limited circumstances will be exempt from the requirement to be covered by approved professional indemnity insurance, and
- (b) to extend the current exemption for medical practitioners whose practice is limited to providing medical assistance voluntarily in emergency situations so that it also refers to the provision of first-aid on a voluntary basis.

This Regulation is made under the *Health Care Liability Act 2001*, including sections 19 (4) (b) and 34 (the general regulation-making power).



Clause 1 Health Care Liability Amendment (Exemption) Regulation 2003

---

## **Health Care Liability Amendment (Exemption) Regulation 2003**

under the

Health Care Liability Act 2001

### **1 Name of Regulation**

This Regulation is the *Health Care Liability Amendment (Exemption) Regulation 2003*.

### **2 Amendment of Health Care Liability Regulation 2001**

The *Health Care Liability Regulation 2001* is amended as set out in Schedule 1.

Health Care Liability Amendment (Exemption) Regulation 2003

Amendments

Schedule 1

---

## Schedule 1 Amendments

(Clause 2)

### [1] Clause 5 Exemption from approved insurance requirement

Omit clause 5 (1) (c). Insert instead:

- (c) a medical practitioner whose medical practice is limited to the rendering, on a voluntary basis, of medical assistance in emergency situations or first-aid,

### [2] Clause 5 (1) (h) and (i)

Insert after clause 5 (1) (g):

- (h) a medical practitioner who, without fee or reward, refers a person to another medical practitioner for the purposes of providing health care,
- (i) a medical practitioner who, without fee or reward, prescribes a therapeutic substance in either of the following circumstances:
  - (i) the prescription involves the renewal of a prescription provided by another medical practitioner (other than a medical practitioner referred to in paragraph (a), (c) or (e)) within the previous period of 6 months and does not relate to a drug of addiction within the meaning of the *Poisons and Therapeutic Goods Act 1966*,
  - (ii) the prescription is provided to a person who requires temporary relief or first-aid pending attendance on that person by another medical practitioner (other than a medical practitioner referred to in paragraph (a), (c) or (e)).

### [3] Clause 5 (1A)

Omit "(g)". Insert instead "(i)".

## Health Care Liability Amendment (Exemption) Regulation 2003

## Schedule 1 Amendments

---

**[4] Clause 5 (3) and (4)**

Insert after clause 5 (2):

- (3) The exemption under subclause (1) (i) applies only in relation to a medical practitioner if the medical practitioner has, within the period of 12 months preceding the date on which the prescription is provided by the medical practitioner, undertaken professional education activities relating to the prescribing of therapeutic substances.
- (4) In this clause, *therapeutic substance* has the same meaning as in the *Poisons and Therapeutic Goods Regulation 2002*.



New South Wales

## Human Tissue Amendment (Consent) Regulation 2003

under the

Human Tissue Act 1983

Her Excellency the Governor, with the advice of the Executive Council, has made the following Regulation under the *Human Tissue Act 1983*.

MORRIS IEMMA, M.P.,  
Minister for Health

### Explanatory note

The object of this Regulation is to permit a senior available next of kin of a deceased person to give verbal consent to the removal of tissue from the deceased person for transplant purposes or other purposes if an audio or audio visual recording is made of the consent. This provides an alternative to obtaining the written consent of the next of kin to the removal of tissue in cases where a delay caused by the need to obtain written evidence of consent could render the transplant ineffective.

This Regulation also prescribes the period and the circumstances in which tissue lawfully removed from the body of a person may be retained for the purposes of obtaining an authority under the *Human Tissue Act 1983* to use the tissue for therapeutic, medical or scientific purposes. Tissue may be retained for a period not exceeding 72 hours if the tissue was removed from the body of a person during medical, dental or surgical treatment performed as a matter of urgency in order to save the life of the person or to prevent serious damage to the health of the person.

This Regulation also provides for a savings provision consequent on the enactment of the *Human Tissue and Anatomy Legislation Amendment Act 2003* (the **amending Act**). The savings provision permits an authorisation or consent validly given before the commencement of the amending Act in relation to tissue removed from a person, to continue to have effect in relation to the tissue. The savings provision also provides that Part 3C of the *Human Tissue Act 1983* (as inserted by the amending Act) does not apply

Human Tissue Amendment (Consent) Regulation 2003

Explanatory note

---

in relation to tissue removed from the body of a living person before the commencement of the amending Act if the tissue was removed during medical, dental or surgical treatment carried out in the interests of the health of the person.

This Regulation is made under the *Human Tissue Act 1983*, including sections 23 (3) (b), 24 (3), 34 (1) (b2) and 39 (the general regulation-making power) and clause 1 (1) of Schedule 1.

Human Tissue Amendment (Consent) Regulation 2003

Clause 1

---

## **Human Tissue Amendment (Consent) Regulation 2003**

under the

Human Tissue Act 1983

### **1 Name of Regulation**

This Regulation is the *Human Tissue Amendment (Consent) Regulation 2003*.

### **2 Commencement**

This Regulation commences on 1 November 2003.

### **3 Amendment of Human Tissue Regulation 2000**

The *Human Tissue Regulation 2000* is amended as set out in Schedule 1.

## Human Tissue Amendment (Consent) Regulation 2003

Schedule 1 Amendments

---

**Schedule 1 Amendments**

(Clause 3)

**[1] Part 5A**

Insert after Part 5:

**Part 5A Removal of tissue after death****14A Consent to removal of tissue**

For the purposes of sections 23 (3) (b) and 24 (3) of the Act, the consent of a senior available next of kin of a deceased person may be given verbally if:

- (a) an audio or audio visual recording is made of the consent, and
- (b) the senior available next of kin has consented to the making of that audio or audio visual recording.

**Note.** This clause allows a senior available next of kin of a deceased person to consent verbally to the removal of tissue from the deceased person for transplant purposes or other purposes. Under the Act, consent may also be given in writing (for example, by facsimile or other means).

**14B Retention of tissue lawfully removed**

For the purposes of section 34 (1) (b2) of the Act, tissue may be retained for a period not exceeding 72 hours if the tissue was removed from the body of a person during medical, dental or surgical treatment performed as a matter of urgency in order to save the life of the person or to prevent serious damage to the health of the person.

**[2] Clause 16**

Insert after clause 15:

**16 Provision consequent on enactment of Human Tissue and Anatomy Legislation Amendment Act 2003**

- (1) An authorisation or consent validly given before the commencement of the *Human Tissue and Anatomy Legislation Amendment Act 2003* in relation to tissue removed from a person before that commencement, continues to have

## Human Tissue Amendment (Consent) Regulation 2003

## Amendments

Schedule 1

---

effect in relation to the tissue as if that Act had not been enacted and the tissue may be used in accordance with that authorisation or consent.

- (2) Part 3C of the Act does not apply in relation to tissue removed from the body of a living person before the commencement of the *Human Tissue and Anatomy Legislation Amendment Act 2003* if the tissue was removed during medical, dental or surgical treatment carried out in the interests of the health of the person.





New South Wales

# Pawnbrokers and Second-hand Dealers Amendment (Miscellaneous) Regulation 2003

under the

Pawnbrokers and Second-hand Dealers Act 1996

Her Excellency the Governor, with the advice of the Executive Council, has made the following Regulation under the *Pawnbrokers and Second-hand Dealers Act 1996*.

REBA PAIGE MEAGHER, M.P.,  
Minister for Fair Trading

## Explanatory note

The *Pawnbrokers and Second-hand Dealers Act 1996* was amended by the *Pawnbrokers and Second-hand Dealers Amendment Act 2002*. Most of those amendments will commence on 15 December 2003.

The *Pawnbrokers and Second-hand Dealers Regulation 2003* contains a Schedule of amendments to that Regulation that were intended to commence when the amendments to the Act commenced.

The object of this Regulation is to provide for most of that Schedule of amendments to the Regulation to commence on 15 December 2003. The amendments that are being commenced concern the application and operation of the *Pawnbrokers and Second-hand Dealers Act 1996*, the licensing of pawnbrokers and second-hand dealers, the regulation of the business of pawnbroking and second-hand dealing and the regulation of markets. The remainder of the amendments to the Regulation will commence when the remainder of the amendments to the Act commence, which is anticipated to be 1 July 2004. The amendments that are not being commenced concern the retention of goods, pawnbroker's records of pledges, agreements to extend redemption periods, variation of pawn agreements, the simultaneous discharge of pawn agreements and re-pawning of goods, the sale of unredeemed goods, notices as to proceeds of sale, interest charges able to be debited under a pawn agreement and the implications of a sale or transfer of a business.

Pawnbrokers and Second-hand Dealers Amendment (Miscellaneous) Regulation 2003

Explanatory note

---

This Regulation is made under the *Pawnbrokers and Second-hand Dealers Act 1996*, including section 43 (the general regulation-making power).

Pawnbrokers and Second-hand Dealers Amendment (Miscellaneous)  
Regulation 2003

Clause 1

---

## **Pawnbrokers and Second-hand Dealers Amendment (Miscellaneous) Regulation 2003**

under the

Pawnbrokers and Second-hand Dealers Act 1996

### **1 Name of Regulation**

This Regulation is the *Pawnbrokers and Second-hand Dealers Amendment (Miscellaneous) Regulation 2003*.

### **2 Amendment of Pawnbrokers and Second-hand Dealers Regulation 2003**

The *Pawnbrokers and Second-hand Dealers Regulation 2003* is amended as set out in Schedule 1.

Pawnbrokers and Second-hand Dealers Amendment (Miscellaneous)  
Regulation 2003

Schedule 1 Amendments

---

## Schedule 1 Amendments

(Clause 2)

### [1] Clause 2 Commencement

Omit “subclause (2)” from clause 2 (1).

Insert instead “subclauses (2) and (3)”.

### [2] Clause 2 (2) and (3)

Omit clause 2 (2). Insert instead:

- (2) The following provisions commence on 15 December 2003:
  - (a) clause 30,
  - (b) Schedule 4 [1]–[9] and [12]–[15],
  - (c) Schedule 4 [16] (to the extent that it inserts clauses 23A and 23B into this Regulation),
  - (d) Schedule 4 [19], [20], [21], [22A], [24] and [25].
- (3) The following provisions commence on 1 July 2004:
  - (a) Schedule 4 [10] and [11],
  - (b) Schedule 4 [16] (to the extent that it omits clause 23 of this Regulation and inserts a new clause 23),
  - (c) Schedule 4 [17], [18], [22] and [23].

### [3] Schedule 4 Amendment of this Regulation

Insert after Schedule 4 [22]:

#### [22A] Schedule 1, Forms 3 and 4

Insert after Form 2:

#### **Form 3 Pawnbrokers and Second-hand Dealers Act 1996**

(Clause 23A of Pawnbrokers and Second-hand Dealers Regulation 2003)

#### **Notice to person pawning goods**

**Note.** The information contained in this notice is to be treated only as a guide to your rights and obligations. In order to fully ascertain your legal rights and obligations you should refer to the relevant legislation.

Pawnbrokers and Second-hand Dealers Amendment (Miscellaneous)  
Regulation 2003

Amendments

Schedule 1

---

**Pawn ticket**

- (1) You must sign an original record of your pawn agreement that contains all the required information.
- (2) You must be given a copy of this record (a pawn ticket) and this ticket must include the following information:
  - (a) The total amount lent on the goods, together with the rate or rates of interest charged by week, month or other period, as the case may be, and any other charges.
  - (b) The date the pawn was made.
  - (c) The equivalent annual interest rate.
  - (d) A fair and reasonable description of your goods, including any serial numbers or other identifying numbers and any hallmark, inscription or engraving.
  - (e) The name, address and date of birth of the owner of the goods and any agent.
- (3) The following information must be included either on the pawn ticket or in a notice accompanying the pawn ticket:
  - (a) A statement in itemised form of:
    - (i) the types of fees and charges that are or may become payable, including those that are or may become deductible from the proceeds of the sale of the goods concerned, and
    - (ii) if they are known, the amounts of those fees and charges and if they are not known, then how those fees and charges will be calculated.
  - (b) The date that the redemption period ends.
  - (c) If the goods consist of more than one item, whether or not the items can be separately redeemed.
  - (d) How often interest will be charged, with an option to pay interest monthly if you want to.
  - (e) The address where the goods will be kept during the redemption period.
  - (f) By what method your goods may be sold if you were not to redeem them, for example, sold by auction at other premises (the address must be given).
- (4) A pawn ticket must not contain or be accompanied by any statement or claim that tries to exclude or misrepresent your rights. Neither can it contain any statement that tries to reduce a pawnbroker's responsibility under common law for the loss of, or damage to, your goods in the pawnbroker's possession.

**Redemption of goods**

- (1) You may reclaim the goods that you have pawned by paying the outstanding amount of the loan, and any interest due and any fees and charges payable, as stated on your pawn ticket. You must also produce

Pawnbrokers and Second-hand Dealers Amendment (Miscellaneous)  
Regulation 2003

Schedule 1 Amendments

---

your pawn ticket to the pawnbroker and reproduce the signature on the ticket. If you have lost your ticket, you can provide evidence of your identity and a statutory declaration that you are the owner of the goods instead. If you wish an agent to collect the goods on your behalf they will need an authorisation from you or evidence that you are unable to collect the goods yourself or provide an authorisation.

- (2) You may reclaim the goods at any time before the pawnbroker sells or disposes of them, even if the period of the loan has passed. The pawnbroker cannot charge interest after the end of the loan period but may charge you a safekeeping fee (this must be on your pawn ticket). This safekeeping fee cannot be more than that stated on the pawn ticket and the sign in the pawnbroking shop.

#### **Period of loan and payments**

- (1) The pawnbroker must provide you with a minimum 3-month loan period. The period of the loan commences on the day the goods are pawned.
- (2) You have a right to pay your interest charges on a monthly basis, the interest does not all have to be paid at the end of the loan period and you can make an interest payment to the pawnbroker at any time during business hours.

#### **Lost or stolen pawn ticket**

If your pawn ticket is lost or stolen and you give the pawnbroker a statutory declaration stating that you are the owner of the goods, or an authority from the owner to collect the goods and you also produce proof of your identity, you have a right to redeem the goods.

#### **Sale of unredeemed goods and payment of surplus**

If the period of the loan expires and you have not reclaimed the pawned goods the pawnbroker may sell the goods.

If the amount loaned to you for the goods is greater than \$50.00, then the pawnbroker must sell the goods by public auction as soon as it is practical to do so.

The only fees and charges that may be taken off the price paid for the goods are those that are stated on your pawn agreement (these must also be shown on a sign in the pawnbroking shop).

If the goods are sold for more than the loan and any interest or charges payable, then that excess money (or surplus) is payable to you. It is your right to collect that money within 12 months of the sale.

The pawnbroker, or an employee of the pawnbroker, or a person acting on behalf of the pawnbroker, cannot buy the goods. If they do so they will not have legal ownership of the goods.

Pawnbrokers and Second-hand Dealers Amendment (Miscellaneous)  
Regulation 2003

Amendments

Schedule 1

---

**Form 4 Pawnbrokers and Second-hand Dealers Act  
1996**

(Clause 25C of Pawnbrokers and Second-hand Dealers Regulation  
2003)

**Disputes about ownership and restoration of goods**

You have a legal right to claim goods from these premises that you have good reason to believe are yours. Go to any Police Station and a police officer will advise you of your rights and what you will need to do.

**[4] Schedule 4 [23]**

Omit "Insert after Form 2".

Insert instead "Omit the Forms. Insert instead:"

---

# Rules

---



## District Court Amendment (Criminal Procedure) Rule 2003

under the

District Court Act 1973

The District Court Rule Committee made the following rule of court under the *District Court Act 1973* on 14 August 2003.

A Liounis

Secretary of the Rule Committee

### **Explanatory note**

The object of this Rule is to update a reference to a Clerk of the Local Court (now a Registrar) and to update a reference to a provision of an Act that has been replaced.



Clause 1 District Court Amendment (Criminal Procedure) Rule 2003

---

## **District Court Amendment (Criminal Procedure) Rule 2003**

under the

District Court Act 1973

### **1 Name of Rule**

This Rule is the *District Court Amendment (Criminal Procedure) Rule 2003*.

### **2 Amendment of District Court Rules 1973**

The *District Court Rules 1973* are amended as set out in Schedule 1.

District Court Amendment (Criminal Procedure) Rule 2003

Amendments

Schedule 1

---

## **Schedule 1 Amendments**

(Clause 2)

**[1] Part 53 rule 2A Appeals under section 23 (1) of the Crimes (Local Courts Appeal and Review) Act 2001**

Omit “Clerk of the Local Court” from rule 2A (2).

Insert instead “Registrar of the Local Court”.

**[2] Part 53 rule 2C Registrar of Local Court to order transcript**

Omit “section 133F” from rule 2C (c). Insert instead “section 23 (1)”.



# Supreme Court Rules (Amendment No 381) 2003

under the

Supreme Court Act 1970

The Supreme Court Rule Committee made the following rules of court under the *Supreme Court Act 1970* on 20 October 2003.

Steven Jupp

Secretary of the Rule Committee

## Explanatory note

The object of these Rules is to amend Schedule E (Powers of registrars) to the *Supreme Court Rules 1970* to permit a registrar to exercise the powers of the Court under section 500 (2) of the *Corporations Act 2001* of the Commonwealth. That provision relates to the granting of leave to proceed against a company after the passing of a resolution for voluntary winding up.

Rule 1 Supreme Court Rules (Amendment No 381) 2003

---

## **Supreme Court Rules (Amendment No 381) 2003**

under the

Supreme Court Act 1970

### **1 Name of Rules**

These Rules are the *Supreme Court Rules (Amendment No 381) 2003*.

### **2 Amendment of Supreme Court Rules 1970**

The *Supreme Court Rules 1970* are amended as set out in Schedule 1.

Supreme Court Rules (Amendment No 381) 2003

Amendment

Schedule 1

---

## **Schedule 1 Amendment**

(Rule 2)

### **Schedule E Powers of registrars**

Insert after paragraph 28 (h) in Part 2:

- (ha) section 500 (2) (which relates to the granting of leave to proceed against a company after the passing of a resolution for voluntary winding up),

# OFFICIAL NOTICES

## Appointments

### AUSTRALIAN JOCKEY CLUB ACT 1873

#### Appointment of Member to the Randwick Racecourse Trust

PURSUANT to the preamble to the Australian Jockey Club Act 1873, Her Excellency the Governor, with the advice of the Executive Council, has approved the appointment of Mr Ken Arthur MURRAY as a Member of the Randwick Racecourse Trust until his death, resignation, ceasing to reside in New South Wales, or becoming incapable of holding office.

GRANT McBRIDE, M.P.,  
Minister for Gaming and Racing

### CRIMES (ADMINISTRATION OF SENTENCES) ACT 1999

#### Appointment of Member

#### *Serious Offenders Review Council*

HER Excellency the Governor, with the advice of the Executive Council, pursuant to the provisions of the *Crimes (Administration of Sentences) Act 1999*, has approved the appointment of Lincoln Crowley as a community member of the Serious Offenders Review Council on and from 3 November 2003 to 2 November 2006.

JOHN HATZISTERGOS,  
Minister for Justice  
Minister Assisting the Premier on Citizenship

### EDUCATION ACT 1990

#### Notification of an Appointment to the Board of Studies

I, ANDREW JOHN REFSHAUGE, Deputy Premier, Minister for Education and Training and Minister for Aboriginal Affairs, in pursuance of Schedule 1, Clause 8 of the Education Act 1990, appoint Mr Larry Tyler GRUMLEY as a Member of the Board of Studies, being a nominee provided under section 100 (3) (e), for a term commencing on and from 1 September 2003 until 31 August 2006.

ANDREW REFSHAUGE, M.P.,  
Deputy Premier  
Minister for Education and Training  
Minister for Aboriginal Affairs

### RURAL FIRES ACT 1997

#### Appointment of Members

#### Bush Fire Coordinating Committee

I, TONY KELLY, M.L.C., Minister for Emergency Services, in pursuance of section 47 (1) (b) and (g) of the Rural Fires Act 1997, appoint the following persons as Members of the Bush Fire Coordinating Committee:

John Burton ANDERSON, AFSM, and  
Christopher Stephen ANDERSON, AFSM

for the remainder of the five-year period expiring on 1 March 2008.

TONY KELLY, M.L.C.,  
Minister for Emergency Services

### FIRE SERVICES JOINT STANDING COMMITTEE ACT 1998

#### Appointment of Member

#### Fire Services Joint Standing Committee

I, TONY KELLY, MLC, Minister for Emergency Services, in pursuance of section 4 (2) (c) of the Fire Services Joint Standing Committee Act 1998, appoint the following person as a Member of the Fire Services Joint Standing Committee:

Gary John MEERS

for the remainder of the three-year period expiring on 5 July 2006.

TONY KELLY, M.L.C.,  
Minister for Emergency Services

---

## NSW Agriculture

---

### PLANT DISEASES ACT 1924

#### Appointment of Inspector

I, RICHARD FREDERICK SHELDRAKE, Director-General of the Department of Agriculture, pursuant to section 11(1) of the *Plant Diseases Act 1924* (the Act) appoint David DEANE as an Inspector under the Act.

Dated this 24th day of October 2003.

R. F. SHELDRAKE,  
Director-General

---

---

## NSW Fisheries

---

### FISHERIES MANAGEMENT ACT 1994

#### FISHERIES MANAGEMENT (AQUACULTURE) REGULATION 2002

##### Clause 39 (4) - Notice of Aquaculture Lease Renewal

THE Minister has renewed the following class 1 Aquaculture Leases:

OL73/209 within the estuary of Wapengo Lake, having an area of 2.3490 hectares to James NICHOLSON and Donald UBRIHIEN of Wapengo Lake, NSW, for a term of 15 years expiring on 17 April 2018.

OL73/212 within the estuary of Wapengo Lake, having an area of 1.4443 hectares to James NICHOLSON and Donald UBRIHIEN of Wapengo Lake, NSW, for a term of 15 years expiring on 17 April 2018.

OL72/202 within the estuary of Port Stephens, having an area of 0.4784 hectares to Mr Francis MARSHALL of Swan Bay, NSW, for a term of 15 years expiring on 20 January 2018.

OL87/102 within the estuary of Clyde River, having an area of 0.6089 hectares to Terry and Joanne LUCAS of Batemans Bay, NSW, for a term of 15 years expiring on 22 June 2018.

OL87/129 within the estuary of Port Stephens, having an area of 0.8188 hectares to Messrs Neville LILLEY, Alan LILLEY and Colin LILLEY of Swan Bay NSW, for a term of 15 years expiring on 21 March 2018.

OL59/177 within the estuary of the Hastings River, having an area of 0.2403 hectares to ADVANCED OYSTERS PTY LTD of Port Macquarie, NSW, for a term of 15 years expiring on 13 March 2019.

OL72/256 within the estuary of Crookhaven River, having an area of 0.9765 hectares to Mr David WILD of Greenwell Point, NSW, for a term of 15 years expiring on 28 February 2018.

OL57/177 within the estuary of the Hawkesbury River, having an area of 0.8560 hectares to Mr Peter JOHNSON of Brooklyn, NSW, for a term of 15 years expiring on 27 July 2018.

OL73/114 within the estuary of Port Stephens, having an area of 5.1243 hectares to R G & M QUINN PTY LTD of Soldiers Point, NSW, for a term of 15 years expiring on 27 August 2018.

OL86/028 within the estuary of the Hawkesbury River, having an area of 1.5773 hectares to Mr Michael Laurence DOUGLAS of Sans Souci, NSW, for a term of 15 years expiring on 14 May 2017.

OL57/111 within the estuary of Wapengo Lake, having an area of 2.5251 hectares to Rex DANSEY and Robyn DANSEY of Bega, NSW, for a term of 15 years expiring on 14 January 2019.

STEVE DUNN,  
Director-General, NSW Fisheries



**FISHERIES MANAGEMENT ACT 1994****Fisheries Management (General) Regulation 2002**

## Elected Industry Members to Management Advisory Committees

I, STEVE DUNN, pursuant of clause Section 394(2) of the *Fisheries Management (General) Regulation 2002*, publish written notice of the appointment of the elected industry members to the relevant Management Advisory Committees as set out in the schedule below.

STEVE DUNN,  
Director-General, NSW Fisheries

## SCHEDULE

<b>Management Advisory Committee (MAC)</b>	<b>Name</b>	<b>Region/Representation</b>	<b>Expiry of Term</b>
Abalone Management Advisory Committee	Donna Smythe George Chung	2 positions	August 2006 August 2006
Estuary General Management Advisory Committee	Barry Johnson Russell Massey Ron Snape	Region 2 Region 6 Region 7	August 2006 August 2006 August 2006
Estuary Prawn Trawl Management Advisory Committee	Dennis Hyde Graeme Hillyard	Hunter River Hawkesbury River	August 2006 August 2006
Inland Management Advisory Committee	Keith Bell	Class B and/or D	August 2006
Lobster Management Advisory Committee	Noel Gogerly Ron Firkin	2 positions	August 2006 August 2006
Ocean Fish Trawl Management Advisory Committee	Leo Lukin Richard Bagnato	North fish trawl South fish trawl	August 2006 August 2006
Ocean Hauling Management Advisory Committee	Alfie Patane Barry Aish Geoffrey Collett Antonio Virtu	Region 4 Region 6 Region 7 Purse seine	August 2006 August 2006 August 2006 August 2006
Ocean Prawn Trawl Management Advisory Committee	Barry Cason	Region 2	August 2006
Ocean Trap & Line Management Advisory Committee	Craig Tooker Sylvia Anderson Jack Lavis	Line fishing (eastern zone) ñ South Demersal fish trap ñ South Spanner Crab ñ North	August 2006 August 2006 August 2006
Marine and Estuarine Recreational Charter Management Advisory Committee	Peter Bolic James Booth Peter Sayre	Far North Coast Central Coast Sydney Metropolitan	July 2006 July 2006 July 2006

---

# Department of Infrastructure, Planning and Natural Resources

---

## Infrastructure and Planning



New South Wales

## **Auburn Local Environmental Plan 2000 (Amendment No 10)**

under the

Environmental Planning and Assessment Act 1979

I, the Minister Assisting the Minister for Infrastructure and Planning (Planning Administration), make the following local environmental plan under the *Environmental Planning and Assessment Act 1979*. (P02/00703/S69)

DIANE BEAMER, M.P.,  
Minister Assisting the Minister for Infrastructure  
and Planning (Planning Administration)

Clause 1 Auburn Local Environmental Plan 2000 (Amendment No 10)

---

## **Auburn Local Environmental Plan 2000 (Amendment No 10)**

under the

Environmental Planning and Assessment Act 1979

### **1 Name of plan**

This plan is *Auburn Local Environmental Plan 2000 (Amendment No 10)*.

### **2 Aims of plan**

This plan aims to rezone the land to which this plan applies to Zone No 3 (a)—the Business (Retail and Office Development) Zone under *Auburn Local Environmental Plan 2000* to allow the carrying out of development on the land for those purposes which are permissible within that zone.

### **3 Land to which plan applies**

This plan applies to land situated in the local government area of Auburn, being land known as 13–15 Kerrs Road, Lidcombe (Lot B, DP 432751) and 17–33 Kerrs Road, Lidcombe (Lots 21–26, Section 8, DP 3424), as shown distinctively coloured on the map marked “Auburn Local Environmental Plan 2000 (Amendment No 10)” deposited in the office of Auburn Council.

### **4 Amendment of Auburn Local Environmental Plan 2000**

*Auburn Local Environmental Plan 2000* is amended by inserting in appropriate order in the definition of *The map* in Schedule 1 the following words:

Auburn Local Environmental Plan 2000 (Amendment No 10)



## **Gosford Local Environmental Plan No 437**

under the

**Environmental Planning and Assessment Act 1979**

I, the Minister Assisting the Minister for Infrastructure and Planning (Planning Administration), make the following local environmental plan under the *Environmental Planning and Assessment Act 1979*. (N03/00019/S69)

DIANE BEAMER, M.P.,  
Minister Assisting the Minister for Infrastructure  
and Planning (Planning Administration)

Clause 1 Gosford Local Environmental Plan No 437

---

## **Gosford Local Environmental Plan No 437**

under the

Environmental Planning and Assessment Act 1979

### **1 Name of plan**

This plan is *Gosford Local Environmental Plan No 437*.

### **2 Aims of plan**

This plan aims:

- (a) to reclassify part of the land to which this plan applies from community land to operational land within the meaning of the *Local Government Act 1993*, and
- (b) to rezone part of the land to allow a carpark and ancillary structures, and
- (c) to rezone part of the land to allow business and residential uses, and
- (d) to rezone the remaining land to allow community and recreation uses.

### **3 Land to which plan applies**

- (1) To the extent that this plan reclassifies land, it applies to Lots 1011 and 1012, DP 1033671, part of Lot 12, DP 616358, Lot 2, DP 20272 and a pathway, Wilson Road, Terrigal, as shown edged heavy black and hatched on Sheet 1 of the map marked "Gosford Local Environmental Plan No 437" deposited in the office of the Council of the City of Gosford.
- (2) To the extent that this plan rezones land, it applies to Lots 1011 and 1012, DP 1033671, Lot 12, DP 616358, Lot 2, DP 20272 and a pathway, Wilson Road, Terrigal, as shown edged heavy black, distinctively coloured and lettered on Sheet 2 of that map.

### **4 Amendment of Gosford Planning Scheme Ordinance**

The *Gosford Planning Scheme Ordinance* is amended as set out in Schedule 1.

Gosford Local Environmental Plan No 437

Amendments

Schedule 1

---

## Schedule 1 Amendments

(Clause 4)

### [1] Clause 3 Interpretation

Insert in appropriate order in the definition of *Scheme map* in clause 3 (1):

Gosford Local Environmental Plan No 437

### [2] Schedule 9 Classification or reclassification of public land as operational land

Insert in alphabetical order of locality in Part 3 of the Schedule, in Columns 1, 2 and 3, respectively:

#### Terrigal

Wilson Road	Lots 1011 and 1012, DP 1033671, part of Lot 12, DP 616358, Lot 2, DP 20272 and a pathway, as shown edged heavy black and hatched on Sheet 1 of the map marked "Gosford Local Environmental Plan No 437" deposited in the office of the Council.	Nil.
-------------	---	------



## **Gunnedah Local Environmental Plan 1998 (Amendment No 16)**

under the

**Environmental Planning and Assessment Act 1979**

I, the Minister Assisting the Minister for Infrastructure and Planning (Planning Administration), make the following local environmental plan under the *Environmental Planning and Assessment Act 1979*. (S03/00630/S69)

DIANE BEAMER, M.P.,  
Minister Assisting the Minister for Infrastructure  
and Planning (Planning Administration)

Clause 1            Gunnedah Local Environmental Plan 1998 (Amendment No 16)

---

## **Gunnedah Local Environmental Plan 1998 (Amendment No 16)**

under the

Environmental Planning and Assessment Act 1979

### **1 Name of plan**

This plan is *Gunnedah Local Environmental Plan 1998 (Amendment No 16)*.

### **2 Aims of plan**

This plan aims to rezone the land to which this plan applies from Zone No 6 (a) Recreation to Zone No 3 (a) Central Business under *Gunnedah Local Environmental Plan 1998* to allow for development compatible with the Central Business Zone.

### **3 Land to which plan applies**

This plan applies to land in the local government area of Gunnedah, fronting Little Conadilly and Marquis Streets, Gunnedah, as shown edged heavy black and lettered "3 (a)" on the map marked "Gunnedah Local Environmental Plan 1998 (Amendment No 16)" deposited in the office of Gunnedah Shire Council.

### **4 Amendment of Gunnedah Local Environmental Plan 1998**

*Gunnedah Local Environmental Plan 1998* is amended by inserting in appropriate order in the definition of *the map* in clause 6 (1) the following words:

Gunnedah Local Environmental Plan 1998 (Amendment No 16)





## **Hastings Local Environmental Plan 2001 (Amendment No 17)**

under the

**Environmental Planning and Assessment Act 1979**

I, the Minister Assisting the Minister for Infrastructure and Planning (Planning Administration), make the following local environmental plan under the *Environmental Planning and Assessment Act 1979*. (G03/00020/PC)

DIANE BEAMER, M.P.,  
Minister Assisting the Minister for Infrastructure  
and Planning (Planning Administration)

Clause 1 Hastings Local Environmental Plan 2001 (Amendment No 17)

---

## **Hastings Local Environmental Plan 2001 (Amendment No 17)**

under the

Environmental Planning and Assessment Act 1979

### **1 Name of plan**

This plan is *Hastings Local Environmental Plan 2001 (Amendment No 17)*.

### **2 Aims of plan**

This plan aims to allow, with the consent of Hastings Council, the carrying out of development on the land to which this plan applies for the purpose of a refreshment room.

### **3 Land to which plan applies**

This plan applies to land situated in the local government area of Hastings, being part of Lot 2, DP 535212, McInherney Close, Port Macquarie, as shown edged heavy black and with a vertical stipple on the map marked "Hastings Local Environmental Plan 2001 (Amendment No 17)" deposited in the office of Hastings Council.

### **4 Amendment of Hastings Local Environmental Plan 2001**

*Hastings Local Environmental Plan 2001* is amended as set out in Schedule 1.

Hastings Local Environmental Plan 2001 (Amendment No 17)

Amendments

Schedule 1

---

## Schedule 1 Amendments

(Clause 4)

### [1] Schedule 3 Development of specific sites

Insert at the end of the Schedule under the headings “**Land**” and “**Additional development permitted**”, respectively:

Part of Lot 2, DP 535212, McInherney Close, Port Macquarie, as shown edged heavy black and with a vertical stipple on the map marked “Hastings Local Environmental Plan 2001 (Amendment No 17)”	Development for the purpose of a refreshment room
---	---

### [2] Schedule 6 Zones and zoning map amendments

Insert in appropriate order in Part 2 of the Schedule:

Hastings Local Environmental Plan 2001 (Amendment No 17)



## Hastings Local Environmental Plan 2001 (Amendment No 18)

under the

Environmental Planning and Assessment Act 1979

I, the Minister Assisting the Minister for Infrastructure and Planning (Planning Administration), make the following local environmental plan under the *Environmental Planning and Assessment Act 1979*. (G03/00010/PC)

DIANE BEAMER, M.P.,  
Minister Assisting the Minister for Infrastructure  
and Planning (Planning Administration)

Clause 1 Hastings Local Environmental Plan 2001 (Amendment No 18)

---

## **Hastings Local Environmental Plan 2001 (Amendment No 18)**

under the

Environmental Planning and Assessment Act 1979

### **1 Name of plan**

This plan is *Hastings Local Environmental Plan 2001 (Amendment No 18)*.

### **2 Aim of plan**

The aim of this plan is to allow, with the consent of Hastings Council, development for the purpose of medical centres on Lots 1 and 2, DP 1050937, Toorak Court, Port Macquarie, with no limit on the numbers of medical practitioners, dentists or other health care professionals who may practise in them, or ancillary staff who may be employed to work in them in connection with those practices.

### **3 Land to which plan applies**

This plan applies to land within the Hastings local government area, being Lots 1 and 2, DP 1050937, Toorak Court, Port Macquarie, as shown edged heavy black and with a vertical stipple on the map marked "Hastings Local Environmental Plan 2001 (Amendment No 18)" deposited in the office of Hastings Council.

### **4 Amendment of Hastings Local Environmental Plan 2001**

*Hastings Local Environmental Plan 2001* is amended as set out in Schedule 1.

Hastings Local Environmental Plan 2001 (Amendment No 18)

Amendments

Schedule 1

---

## Schedule 1 Amendments

(Clause 4)

### [1] Schedule 3 Development of specific sites

Insert at the end of Schedule 3 under the headings “**Land**” and “**Additional development permitted**”, respectively:

Lots 1 and 2, DP 1050937, Toorak Court, Port Macquarie, as shown edged heavy black and with a vertical stipple on the map marked “Hastings Local Environmental Plan 2001 (Amendment No 18)”	Development for the purpose of medical centres, with no limit on the numbers of medical practitioners, dentists or other health care professionals who may practise in them, or ancillary staff who may be employed to work in them in connection with those practices
--	--

### [2] Schedule 6 Zones and zoning map amendments

Insert in appropriate order in Part 2 of Schedule 6:

Hastings Local Environmental Plan 2001 (Amendment  
No 18)



## **Port Stephens Local Environmental Plan 2000 (Amendment No 14)**

under the

**Environmental Planning and Assessment Act 1979**

I, the Minister Assisting the Minister for Infrastructure and Planning (Planning Administration), make the following local environmental plan under the *Environmental Planning and Assessment Act 1979*. (N03/00210/S69)

DIANE BEAMER, M.P.,  
Minister Assisting the Minister for Infrastructure  
and Planning (Planning Administration)

Clause 1 Hastings Local Environmental Plan 2001 (Amendment No 18)

---

## **Hastings Local Environmental Plan 2001 (Amendment No 18)**

under the

Environmental Planning and Assessment Act 1979

### **1 Name of plan**

This plan is *Hastings Local Environmental Plan 2001 (Amendment No 18)*.

### **2 Aim of plan**

The aim of this plan is to allow, with the consent of Hastings Council, development for the purpose of medical centres on Lots 1 and 2, DP 1050937, Toorak Court, Port Macquarie, with no limit on the numbers of medical practitioners, dentists or other health care professionals who may practise in them, or ancillary staff who may be employed to work in them in connection with those practices.

### **3 Land to which plan applies**

This plan applies to land within the Hastings local government area, being Lots 1 and 2, DP 1050937, Toorak Court, Port Macquarie, as shown edged heavy black and with a vertical stipple on the map marked "Hastings Local Environmental Plan 2001 (Amendment No 18)" deposited in the office of Hastings Council.

### **4 Amendment of Hastings Local Environmental Plan 2001**

*Hastings Local Environmental Plan 2001* is amended as set out in Schedule 1.



Hastings Local Environmental Plan 2001 (Amendment No 18)

Amendments

Schedule 1

---

## Schedule 1 Amendments

(Clause 4)

### [1] Schedule 3 Development of specific sites

Insert at the end of Schedule 3 under the headings “**Land**” and “**Additional development permitted**”, respectively:

Lots 1 and 2, DP 1050937, Toorak Court, Port Macquarie, as shown edged heavy black and with a vertical stipple on the map marked “Hastings Local Environmental Plan 2001 (Amendment No 18)”	Development for the purpose of medical centres, with no limit on the numbers of medical practitioners, dentists or other health care professionals who may practise in them, or ancillary staff who may be employed to work in them in connection with those practices
--	--

### [2] Schedule 6 Zones and zoning map amendments

Insert in appropriate order in Part 2 of Schedule 6:

Hastings Local Environmental Plan 2001 (Amendment  
No 18)



New South Wales

## **Tweed Local Environmental Plan 2000 (Amendment No 15)**

under the

**Environmental Planning and Assessment Act 1979**

I, the Minister Assisting the Minister for Infrastructure and Planning (Planning Administration), make the following local environmental plan under the *Environmental Planning and Assessment Act 1979*. (G91/00052/PC)

DIANE BEAMER, M.P.,  
Minister Assisting the Minister for Infrastructure  
and Planning (Planning Administration)

Clause 1 Tweed Local Environmental Plan 2000 (Amendment No 15)

---

## **Tweed Local Environmental Plan 2000 (Amendment No 15)**

under the

Environmental Planning and Assessment Act 1979

### **1 Name of plan**

This plan is *Tweed Local Environmental Plan 2000 (Amendment No 15)*.

### **2 Aims of plan**

This plan aims to rezone the land to which this plan applies from Zone 7 (d) Environmental Protection (Scenic/Escarpment) to Zone 2 (a) Low Density Residential under *Tweed Local Environmental Plan 2000*.

### **3 Land to which plan applies**

This plan applies to certain land fronting Snowgum Drive and Bilambil Road, Bilambil Heights, as shown coloured scarlet, edged and lettered "2 (a)" on the map marked "Tweed Local Environmental Plan 2000 (Amendment No 15)" deposited in the offices of Tweed Shire Council.

### **4 Amendment of Tweed Local Environmental Plan 2000**

*Tweed Local Environmental Plan 2000* is amended by inserting in appropriate order in Part 2 of Schedule 6 the following words:

Tweed Local Environmental Plan 2000 (Amendment No 15)



## **Tweed Local Environmental Plan 2000 (Amendment No 36)**

under the

Environmental Planning and Assessment Act 1979

I, the Minister Assisting the Minister for Infrastructure and Planning (Planning Administration), make the following local environmental plan under the *Environmental Planning and Assessment Act 1979*. (G93/00039/PC)

DIANE BEAMER, M.P.,  
Minister Assisting the Minister for Infrastructure  
and Planning (Planning Administration)

Clause 1 Tweed Local Environmental Plan 2000 (Amendment No 36)

---

## **Tweed Local Environmental Plan 2000 (Amendment No 36)**

under the

Environmental Planning and Assessment Act 1979

### **1 Name of plan**

This plan is *Tweed Local Environmental Plan 2000 (Amendment No 36)*.

### **2 Aim of plan**

The aim of this plan is to enable development of the land to which this plan applies for the purpose of a dwelling house.

### **3 Land to which plan applies**

This plan applies to land situated in the area of Tweed Shire, being Lot 12, DP 838447, No 1497–1501 Kyogle Road, Uki.

### **4 Amendment of Tweed Local Environmental Plan 2000**

*Tweed Local Environmental Plan 2000* is amended by inserting at the end of the Table in Schedule 3:

Lot 12, DP 838447, No 1497–1501 Kyogle Road, Uki	Development for the purpose of a single-storey dwelling house on the southeastern portion of the land, which is zoned Rural 1 (a) and which has an approximate site area of 7.03 hectares and lies south of Kyogle Road.	(1)	The subject land is to be used for a single dwelling only, to be approved by the Council.
		(2)	Development of the subject land shall not be permitted to adversely impact upon the agricultural potential of neighbouring land.



## **Willoughby Local Environmental Plan 1995 (Amendment No 49)**

under the

**Environmental Planning and Assessment Act 1979**

I, the Minister Assisting the Minister for Infrastructure and Planning (Planning Administration), make the following local environmental plan under the *Environmental Planning and Assessment Act 1979*. (S02/01981/S69)

DIANE BEAMER, M.P.,  
Minister Assisting the Minister for Infrastructure  
and Planning (Planning Administration)

Clause 1 Willoughby Local Environmental Plan 1995 (Amendment No 49)

---

## **Willoughby Local Environmental Plan 1995 (Amendment No 49)**

under the

Environmental Planning and Assessment Act 1979

### **1 Name of plan**

This plan is *Willoughby Local Environmental Plan 1995 (Amendment No 49)*.

### **2 Aims of plan**

The aim of this plan is to amend *Willoughby Local Environmental Plan 1995*:

- (a) to include business premises and office premises as permissible uses on the first floor level of the Willoughby Post Office, and
- (b) to correct the property descriptions of certain heritage items in Schedule 6 and Schedule 7, and
- (c) to amend the land excluded from the dual occupancy provisions map and Heritage and Conservation Map to correctly show the location of heritage items, and
- (d) to zone certain unzoned land at Epping Road, Lane Cove, as Zone 5 (a) Special Uses "A" Zone, and
- (e) to zone certain unzoned land at 170 Epping Road, Lane Cove, as Zone 4 (b) Light Industrial Zone, and
- (f) to omit a reference to refreshment rooms and replace it with a reference to restaurants as a permissible use within Zone 3 (a) General Business Zone, and
- (g) to rezone land at 34 Albert Avenue, Chatswood from Zone 5 (d) Proposed Road Reservation Special Uses "D" (Proposed Road Reservation) Zone to Zone 2 (b) Residential "B" Zone.

---

**3 Land to which plan applies**

- (1) To the extent that this plan allows additional uses as referred to in clause 2 (a) it applies to the first floor level only of the premises known as the Willoughby Post Office, 59–61 Penshurst Street, Willoughby, being lots 1 and 2 DP 12612.
- (2) To the extent that this plan amends Schedule 6 as referred to in clause 2 (b) it applies to the following properties:

8 The Barbette, Castlecrag, being Lot 194A, DP 346940; 136 Edinburgh Road, Castlecrag, being Lot 1, DP 847190; 158 Edinburgh Road, Castlecrag, being Lot 99, DP 11138; 244–264 Mowbray Road, Chatswood, being Lot 100, DP 832570; 315 Mowbray Road, Chatswood, being Lots 1–3, DP 974995 and Lot 1, DP 924466; 211 Pacific Highway, being Lots 101 and 102, DP 791327; 85–87 Penshurst Street, Willoughby, being Lots 1 and 2, DP 977087; 213 Pacific Highway, Gore Hill, TAFE College Grounds, Gore Hill being Lot 10, DP 861267 and 375 Edinburgh Road, Castlecrag, being Lot 1, DP 971183.
- (3) To the extent that this plan amends Schedule 7 as referred to in clause 2 (b) it applies to the following properties:

11 Adolphus Street, Naremburn being Lot 1, DP 825034; 11 Archer Street, Chatswood, being Lot 100, DP 830992; 27 Archer Street, Chatswood, being Lot 3, DP 19111 Spl Cor; 107 Archer Street, Chatswood, being Lot A, DP 343785; 97 Ashley Street, Chatswood, being Lot 300, DP 1029909; 118 Ashley Street, Chatswood, being Lot 1, DP 117011 and Lot 1, DP 9209163; 4 Chapman Avenue, Chatswood, being Lot 1, DP 72724; 4 Daisy Street, Chatswood, being Lot 1, DP 935969; 6 Daisy Street, Chatswood, being Lot 1, DP 936234; 217B Edinburgh Road, Castlecrag, being Lot 1, DP 803334; 233 Edinburgh Road, Castlecrag, being Lot 1, DP 433035; 375 Edinburgh Road, Castlecrag, being Pt Lot 6, DP 2156; 23 Findlay Avenue, Chatswood West, being Lots 11 and 12, DP 537533; 36 Findlay Avenue, Roseville, being Lot 1, DP 964503; 40 Findlay Avenue, Chatswood West, being Lot 12, DP 1030300; 34 Forsyth Street, Willoughby, being Lot 1, DP 602895; 98 High Street, “Oakville”, Willoughby, being Lot B, DP 333217; 247 High Street, Willoughby, being Lot 9, DP 660448; 34 Johnson Street, Chatswood, being Lot 1, DP 882767; 47–53 Laurel Street, Willoughby, being Lot 2, DP 999243; 40 Market Street, Naremburn, being Lot 1, DP 82188; 6 McBurney Street, Naremburn, being Lot 1, DP 195571; 235 Mowbray Road, Chatswood, being Lot 401, DP 833865; 245 Mowbray Road,



Clause 4 Willoughby Local Environmental Plan 1995 (Amendment No 49)

---

Chatswood, being Lot 2, DP 311166; 267 Mowbray Road, Chatswood, being Lot 2, DP 304876; 271 Mowbray Road, Chatswood, being Lot 3 and Pt Lot 2, DP 924988; 28 Oakville Road, Willoughby, being Lot 1, DP 232462; 2 Orchard Road, Chatswood, being Lots 1 and 2, DP 85482; Chatswood Public School, Cnr Pacific Highway and Centennial Avenue, Chatswood, being Lot 1, DP 812207 and Lot C, DP 346499; 985–989 Pacific Highway, Chatswood, being Lot 1, DP 846943 and Lot 1, DP 34636; 191 Penshurst Street, Willoughby, being Lots 47 and 48, DP 14241; 232–234 Penshurst Street, Willoughby, being Lots 7 and 8, DP 16622 and parcel Lot 6B, DP 360295; 238/238A Penshurst Street, Willoughby being Lot 4, DP 16622; 40 Slade Street, Naremburn, being Lot 1, DP 79295; 42 Slade Street, Naremburn, being Lot 1, DP 85352; 50 Sydney Street, Chatswood being Lot 2, DP 115546, Lot 2, DP 4350 and Lot 1, DP 115546; 80/84 Sydney Street, Chatswood, being Lot 8, DP 12798; 142A/B Sydney Street, Chatswood, being Lot 1, DP 313736 and Lots 1 and 2, SP 23164; 161 Sydney Street, Chatswood, being Pt Lot 4, DP 4704 and Pt Lot 1, DP 303583; 7 The Barquette, Castlecrag, being Lot 187, DP 14793; Wilkes Avenue Plaza, Artarmon; Chowne Memorial Hall, Willoughby Park, Warrane Road, Willoughby, being Lot 7092, DP 93908; Gates at Willoughby Park, Warrane Road, Willoughby, being Lot 7092, DP 93908 and 576 Willoughby Road, Willoughby, being Lot 1, DP 81718 and Lot 12, DP 75352.

- (4) To the extent that this plan amends the land excluded from the dual occupancy provisions map and the Heritage and Conservation Map and rezones certain land, as referred to in clause 2 (c), (d), (e) and (g), it applies to land shown edged heavy black on sheets 1–10 of the map marked “Willoughby Local Environmental Plan 1995 (Amendment No 49)” deposited in the office of Willoughby City Council.
- (5) To the extent that this plan amends the list of permissible uses within Zone 3 (a) General Business Zone as referred to in clause 2 (f), it applies to land within Zone 3 (a) General Business Zone under *Willoughby Local Environmental Plan 1995*.

#### **4 Amendment of Willoughby Local Environmental Plan 1995**

*Willoughby Local Environmental Plan 1995* is amended as set out in Schedule 1.

Willoughby Local Environmental Plan 1995 (Amendment No 49)

Amendments

Schedule 1

---

## Schedule 1 Amendments

(Clause 4)

### [1] Clause 5 Definitions

Insert at the end of the definition of *Heritage and Conservation Map* in clause 5 (1):

Willoughby Local Environmental Plan 1995 (Amendment No 49)—Sheets 1–5, 7, 8 and 10

### [2] Clause 5 (1), definition of “land excluded from dual occupancy provisions map”

Insert at the end of the definition:

Willoughby Local Environmental Plan 1995 (Amendment No 49)—Sheets 1–5, 7, 8 and 10

### [3] Clause 5 (1), definition of “the map”

Insert at the end of the definition:

Willoughby Local Environmental Plan 1995 (Amendment No 49)—Sheets 6 and 9

### [4] Clause 35A Zone 3 (a)—General Business Zone

Omit “refreshment rooms” from clause 35A (2) (b).

Insert instead “restaurants”.

### [5] Clause 52 Development for certain additional purposes

Insert after clause 52 (4):

- (5) Nothing in this plan prevents a person, with the consent of the Council, from carrying out development on the first floor level of a building on land at 59–61 Peshurst Street, Willoughby, being lots 1 and 2 DP 12612, for the purpose of business premises or office premises providing that the gross floor area of the site, used for any purpose, does not exceed 537 square metres.

Willoughby Local Environmental Plan 1995 (Amendment No 49)

Schedule 1 Amendments

---

**[6] Schedule 6 Heritage items classified to be of State or Regional significance**

Omit “Lot 196, DP 13306” from the item relating to the House at 8 The Barbette, Castlecrag.

Insert instead “Lot 194A, DP 346940”.

**[7] Schedule 6**

Omit “Lot A, DP 373118” from the item relating to the House and curtilage at 136 Edinburgh Road, Castlecrag.

Insert instead “Lot 1, DP 847190”.

**[8] Schedule 6**

Omit “Lot 2, DP 334163” from the item relating to the House at 158 Edinburgh Road, Castlecrag.

Insert instead “Lot 99, DP 11138”.

**[9] Schedule 6**

Insert the following item in appropriate order:

House	375 Edinburgh Road, Castlecrag Lot 1, DP 971183
-------	--

**[10] Schedule 6**

Omit “258–260 Mowbray Road, Chatswood” from the item relating to the House and curtilage known as “Windsor Gardens”.

Insert instead “244–264 Mowbray Road, Chatswood, being Lot 100 DP 832570”.

**[11] Schedule 6**

Insert “and Lot 1 DP 924466” at the end of the item relating to the House and curtilage known as “Hilton”, 315 Mowbray Road, Chatswood.

Willoughby Local Environmental Plan 1995 (Amendment No 49)

Amendments

Schedule 1

---

**[12] Schedule 6**

Omit "211 Pacific Highway, Gore Hill" from the item relating to the Cemetery.

Insert instead:

Gore Hill Memorial Cemetery, 211 Pacific Highway,  
Gore Hill  
Lots 101 and 102, DP 791327

**[13] Schedule 6**

Omit "Part Lot 1, DP 14091" from the item relating to the House and curtilage including stables known as "Laurel Bank", 85-87 Penshurst Street, Willoughby.

Insert instead "Lots 1 and 2, DP 977087".

**[14] Schedule 6**

Omit "Lot 1, DP 595315" from the item relating to the Stables at Westbourne St, TAFE College Grounds, Gore Hill.

Insert instead the words "(also known as 213 Pacific Highway, Gore Hill), being Lot 10, DP 861267".

**[15] Schedule 7 Heritage items classified to be of local significance**

Omit "Part Lot, 25 DP 977774" from the item relating to the House at 11 Adolphus St, Naremburn.

Insert instead "Lot 1, DP 825034".

**[16] Schedule 7**

Omit "Lot 20, DP 260" from the item relating to the House at 11 Archer St, Chatswood.

Insert instead "Lot 100, DP 830992".

## Willoughby Local Environmental Plan 1995 (Amendment No 49)

## Schedule 1 Amendments

---

**[17] Schedule 7**

Omit "Lot 3, DP 18199 Spl Cor" from the item relating to the House at 27 Archer St, Chatswood.

Insert instead the words "Lot 3, DP 19111 Spl Cor".

**[18] Schedule 7**

Omit "Lot A, DP 393785" from the item relating to the House at 107 Archer St, Chatswood.

Insert instead "Lot A, DP 343785".

**[19] Schedule 7**

Omit "Lot 10, DP 14015" from the item relating to the House at 97 Ashley St, Chatswood.

Insert instead "Lot 300, DP 1029909".

**[20] Schedule 7**

Omit "Lot 1, DP 117011 and Lot 1 DP 9209063" from the item relating to the House at 118 Ashley St, Chatswood.

Insert instead "Lot 1, DP 117011 and Lot 1, DP 9209163".

**[21] Schedule 7**

Omit "Lot 187, DP 14703" from the item relating to the House at 7 The Barbette, Castlecrag.

Insert instead "Lot 187, DP 14793".

**[22] Schedule 7**

Omit "Unnumbered lot, DP 72724" from the item relating to the House at 4 Chapman Ave, Chatswood.

Insert instead "Lot 1, DP 72724".

**[23] Schedule 7**

Omit "Lot 233 and Pt Lot 232, DP 2934" from the item relating to the House at 4 Daisy St, Chatswood.

Insert instead "Lot 1, DP 935969".

Willoughby Local Environmental Plan 1995 (Amendment No 49)

Amendments

Schedule 1

**[24] Schedule 7**

Omit "Pt Lots 231 and 232, DP 2934" from the item relating to the House at 6 Daisy St, Chatswood.

Insert instead "Lot 1, DP 936234".

**[25] Schedule 7**

Omit "Lot 2, DP 200606" from the item relating to the Waterfront cottage at 217B Edinburgh Rd, Castlecrag.

Insert instead "Lot 1, DP 803334".

**[26] Schedule 7**

Omit the item relating to the Waterfront cottages at 297A and 233 Edinburgh Rd, Castlecrag.

Insert instead:

Waterfront cottage	233 Edinburgh Rd, Castlecrag Lot 1, DP 433035
--------------------	--

Waterfront cottage	297A Edinburgh Rd, Castlecrag Lots B and C, DP 394155
--------------------	--

**[27] Schedule 7**

Omit the item relating to the House at 375 Edinburgh Rd, Castlecrag.

**[28] Schedule 7**

Omit "Lots 1 and 12, DP 537533" from the item relating to the House at 23 Findlay Ave, Chatswood West.

Insert instead "Lots 11 and 12, DP 537533".

**[29] Schedule 7**

Omit "Pt Lots 21 and 22, DP 7416" from the item relating to the House at 36 Findlay Ave, Roseville.

Insert instead "Lot 1, DP 964503".

## Willoughby Local Environmental Plan 1995 (Amendment No 49)

## Schedule 1 Amendments

---

**[30] Schedule 7**

Omit "Lot 8, DP, 329796" from the item relating to the house at 40 Findlay Ave, Chatswood West.

Insert instead "Lot 12, DP 1030300".

**[31] Schedule 7**

Omit "Lot 1, DP 502895" from the item relating to the House at 34 Forsyth St, Willoughby.

Insert instead "Lot 1, DP 602895".

**[32] Schedule 7**

Omit "Lot 2, DP 228838" from the item relating to the House at 98 High St, "Oakville", Willoughby.

Insert instead "Lot B, DP 333217".

**[33] Schedule 7**

Omit "Pt Lot 9, DP 3245" from the item relating to the House at 247 High St, Willoughby.

Insert instead "Lot 9, DP 660448".

**[34] Schedule 7**

Omit "Lot B, DP 348271" from the item relating to the House at 34 Johnson St, Chatswood.

Insert instead "Lot 1, DP 882767".

**[35] Schedule 7**

Omit "Lot 7 and Pt Lot 6, DP 977087" from the item relating to Willoughby Fire Station, 47-53 Laurel St, Willoughby.

Insert instead "Lot 2, DP 999243".

**[36] Schedule 7**

Omit "Pt Lot 32, DP 82186" from the item relating to the House at 40 Market St, Naremburn.

Insert instead "Lot 1, DP 82188".

Willoughby Local Environmental Plan 1995 (Amendment No 49)

Amendments

Schedule 1

---

**[37] Schedule 7**

Omit "Pt Lot 6, DP 979464" from the item relating to the House at 6 McBurney St, Naremburn.

Insert instead "Lot 1, DP 195571".

**[38] Schedule 7**

Omit "Lot 2, DP 943898" from the item relating to the House at 235 Mowbray Rd, Chatswood.

Insert instead "Lot 401, DP 833865".

**[39] Schedule 7**

Omit "Lot 1, DP 311166" from the item relating to the House at 245 Mowbray Road, Chatswood.

Insert instead "Lot 2, DP 311166".

**[40] Schedule 7**

Omit "Pt Lots 12 and 13, DP 260" from the item relating to the House at 267 Mowbray Road, Chatswood.

Insert instead "Lot 2, DP 304876".

**[41] Schedule 7**

Omit "Lot 3 and Pt Lot 2, Sec 4 DP 1364" from the item relating to the House at 271 Mowbray Rd, Chatswood.

Insert instead "Lot 3 and Pt Lot 2, DP 924988".

**[42] Schedule 7**

Omit "Lot 1, DP 292482" from the item relating to the Shop at 28 Oakville Rd, Willoughby.

Insert instead "Lot 1, DP 232462".

**[43] Schedule 7**

Omit "Lot 2, DP 85482" from the item relating to the House at 2 Orchard Rd, Chatswood.

Insert instead "Lots 1 and 2, DP 85482".



Willoughby Local Environmental Plan 1995 (Amendment No 49)

Schedule 1 Amendments

---

**[44] Schedule 7**

Omit “Lot 1, DP 123378; Lots 1 and 2, DP 194351 Lot C, DP 346499” from the item relating to the Chatswood Public School, Cnr Pacific Highway and Centennial Ave, Chatswood.

Insert instead “Lot 1, DP 812207 and Lot C, DP 346499”.

**[45] Schedule 7**

Omit “985–989 Pacific Highway, Chatswood Lots 1 and 2, DP 797628; Lot 1, DP 34636”.

Insert instead “923–989 Pacific Highway, Chatswood, Lot 1, DP 846943 and Lot 1, DP 34636”.

**[46] Schedule 7**

Insert “Lots 47 and 48, DP 14241” at the end of the item relating to the Baby Health Centre, 191 Penshurst St, Willoughby.

**[47] Schedule 7**

Omit “Lots 7 and 8, DP 18822” from the item relating to the House at 232–234 Penshurst St, Willoughby.

Insert instead “Lots 7 and 8, DP 16622 and parcel Lot 6B, DP 360295”.

**[48] Schedule 7**

Omit “Lot 4, DP 16522” from the item relating to the House at 238/238A Penshurst St, Willoughby.

Insert instead “Lot 4, DP 16622”.

**[49] Schedule 7**

Omit “Lot Pt 10 Sec 1 Vo 4254 Fo 234” from the item relating to the House at 40 Slade St, Naremburn.

Insert instead “Lot 1, DP 79295”.

**[50] Schedule 7**

Omit “Lot Pt 10 Sec 1 Vo 5378 Fo 153” from the item relating to the House at 42 Slade St, Naremburn.

Insert instead “Lot 1, DP 85352”.

Willoughby Local Environmental Plan 1995 (Amendment No 49)

Amendments

Schedule 1

---

**[51] Schedule 7**

Insert “; Lot 2, DP 4350 and Lot 1, DP 115546” at the end of the item relating to the House at 50 Sydney St, Chatswood Lot 2, DP 115546.

**[52] Schedule 7**

Omit “Lot B, DP 12798” from the item relating to the Group of shops at 80/84 Sydney St, Chatswood.

Insert instead “Lot 8, DP 12798”.

**[53] Schedule 7**

Omit “Lot 2, DP 23164” from the item relating to 142A/B Sydney St, Chatswood.

Insert instead “Lot 1, DP 313736 and Lots 1 and 2, SP 23164”.

**[54] Schedule 7**

Omit “161A Sydney Street, Chatswood Pt Lot 4, DP 4704”.

Insert instead:

161 Sydney Street, Chatswood  
Pt Lot 4, DP 4704 and Pt Lot 1,  
DP 303583

**[55] Schedule 7**

Omit “DP 26873000” from the item relating to the Chowne Memorial Hall, Willoughby Park, Warrane Rd, Willoughby.

Insert instead “Lot 7092, DP 93908”.

**[56] Schedule 7**

Omit “DP 26873000” from the item relating to the Gates at Willoughby Park, Warrane Rd, Willoughby.

Insert instead “Lot 7092, DP 93908”.

Willoughby Local Environmental Plan 1995 (Amendment No 49)

Schedule 1 Amendments

---

**[57] Schedule 7**

Insert “and the Wilkes Avenue Plaza” after the words “Group of shops” in the item relating to 22–26 Wilkes Ave, Artarmon.

**[58] Schedule 7**

Omit “Lot 1, DP 81718 and Lot 12, DP 975943” from the item relating to the “Bridgeview Hotel” at 576 Willoughby Rd, Willoughby.

Insert instead “Lot 1, DP 81718 and Lot 12, DP 75352”.



## Woollahra Local Environmental Plan 1995 (Amendment No 49)

under the

Environmental Planning and Assessment Act 1979

I, the Minister Assisting the Minister for Infrastructure and Planning (Planning Administration), make the following local environmental plan under the *Environmental Planning and Assessment Act 1979*. (S03/01816/PC)

DIANE BEAMER, M.P.,  
Minister Assisting the Minister for Infrastructure  
and Planning (Planning Administration)

Clause 1            Woollahra Local Environmental Plan 1995 (Amendment No 49)

---

## **Woollahra Local Environmental Plan 1995 (Amendment No 49)**

under the

Environmental Planning and Assessment Act 1979

### **1 Name of plan**

This plan is *Woollahra Local Environmental Plan 1995 (Amendment No 49)*.

### **2 Aims of plan**

The aims of this plan are:

- (a) to reclassify the public land to which this plan applies from community to operational land within the meaning of the *Local Government Act 1993*, and
- (b) to provide Woollahra Council with flexible management options for the land.

### **3 Land to which plan applies**

This plan applies to:

- (a) Lot 1, DP 507107, Lot 1, DP 509113, Lot 1, DP 502206, Lot 1, DP 508776, Lot 81, DP 774685 and Lot 9, DP 12264, known as the Kiaora Lane Car Park, Double Bay, and
- (b) Lot 4, DP 12264 and Lot 5, DP 12264, known as the Anderson Street Car Park, Double Bay, and
- (c) Lot 7, DP 12264, known as the former Telecom site, Double Bay, and
- (d) Lot 1, DP 68509, known as No 1 Kiaora Road, Double Bay, as shown edged heavy black on the map marked “Woollahra Local Environmental Plan 1995 (Amendment No 49)—Classification Map” deposited in the office of Woollahra Council.

### **4 Amendment of Woollahra Local Environmental Plan 1995**

*Woollahra Local Environmental Plan 1995* is amended as set out in Schedule 1.

Woollahra Local Environmental Plan 1995 (Amendment No 49)

Amendment

Schedule 1

---

## Schedule 1 Amendment

(Clause 4)

### **Schedule 4 Classification and reclassification of public land as operational land**

Insert at the end of Part 1 of the Schedule:

Lot 1, DP 507107, Lot 1, DP 509113, Lot 1, DP 502206, Lot 1, DP 508776, Lot 81, DP 774685 and Lot 9, DP 12264, known as the Kiaora Lane Car Park, Double Bay, Lot 4, DP 12264 and Lot 5, DP 12264, known as the Anderson Street Car Park, Double Bay, Lot 7, DP 12264, known as the former Telecom site, Double Bay and Lot 1, DP 68509, known as No 1 Kiaora Road, Double Bay, as shown edged heavy black on the map marked “Woollahra Local Environmental Plan 1995 (Amendment No 49)—Classification Map”.

**ENVIRONMENTAL PLANNING AND ASSESSMENT ACT 1979****ORDER**

(Declaring the Siding Spring Observatory Dark Skies Region)

I, Craig Knowles, the Minister for Infrastructure and Planning, under section 4(6) of the *Environmental Planning and Assessment Act 1979* by this Order declare the land within the local government areas listed below to be a region for the purposes of the *Environmental Planning and Assessment Act 1979*, to be called the Siding Spring Observatory Dark Skies Region. (S00/00981)

CRAIG KNOWLES, M.P.,  
Minister for Infrastructure and Planning

Sydney, 27 October 2003.

**SCHEDULE**

Barraba, Bathurst, Bingara, Bogan, Brewarrina, Cabonne, Coolah, Coonabarabran, Coonamble, Dubbo, Evans, Gilgandra, Gunnedah, Lachlan, Manilla, Merriwa, Moree Plains, Mudgee, Murrurundi, Muswellbrook, Narrabri, Narromine, Nundle, Orange, Parkes, Parry, Quirindi, Rylstone, Scone, Tamworth, Walgett, Warren and Wellington.

## Natural Resources

### WATER ACT 1912

Determination Under Section 117J

Transfer of Groundwater Allocations

Hunter Valley Groundwater Management Area

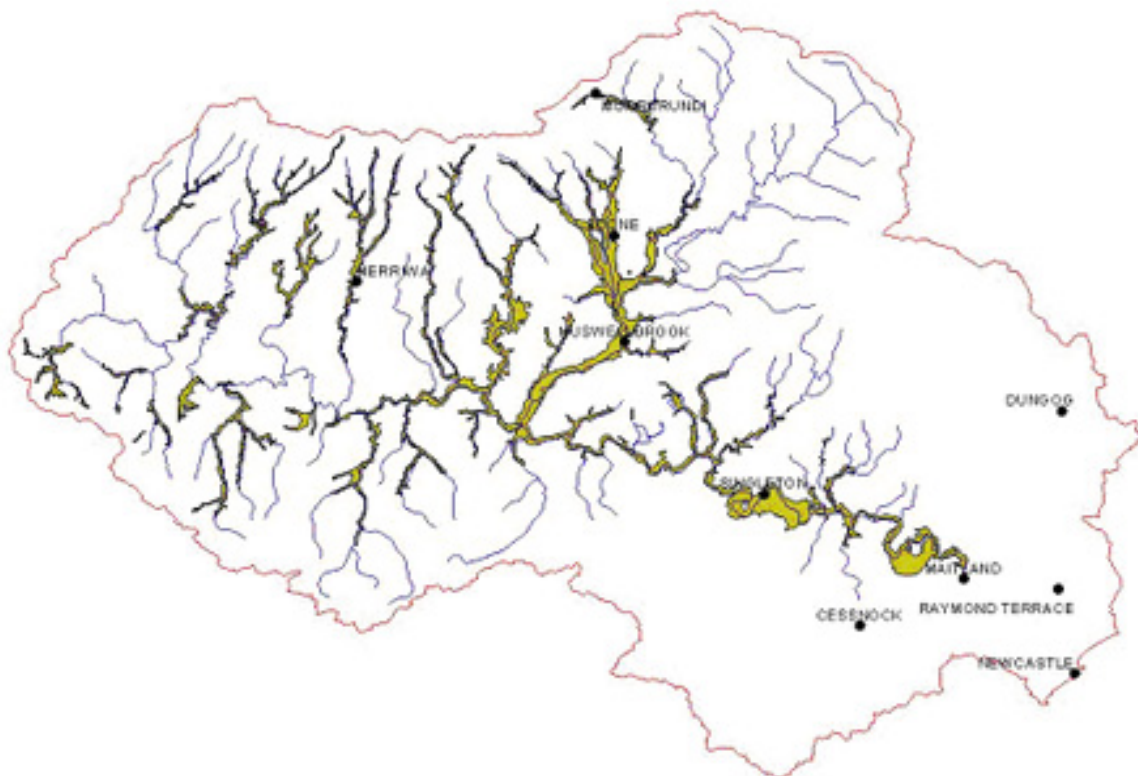
THE Water Administration Ministerial Corporation, pursuant to Section 117J of the Water Act 1912, has determined that the alluvial groundwater sources of Hunter Valley Groundwater Management Area, as shown in the schedule 1, be subject to this Section for the purpose of transfer of groundwater allocations.

Signed for the Water Administration Ministerial Corporation

Dated this 16th day of October 2003

JENNIFER WESTACOTT,  
Director General,  
Department of Infrastructure Planning and Natural Resources

#### SCHEDULE 1



A map showing water transfer area within the Hunter River catchment

Note: Alluvial groundwater sources include groundwater in sediments consisting of silt, sand, clay, and gravel in varying proportions that are deposited by flowing water.



**WATER ACT 1912**

Determination Under Section 117J

Transfer of Groundwater Allocations

Tomago Tomaree Stockton Groundwater Management Area

THE Water Administration Ministerial Corporation, pursuant to Section 117J of the Water Act 1912, has determined that the groundwater sources of Tomago Tomaree Stockton Groundwater Management Area, as shown in the Schedule 1, be subject to this Section for the purpose of transfer of groundwater allocations.

Signed for the Water Administration Ministerial Corporation

Dated this 16th day of October 2003

JENNIFER WESTACOTT,

Director General,

Department of Infrastructure, Planning and Natural Resources

SCHEDULE 1



A map showing water transfer area

**WATER ACT 1912**

DETERMINATION TO ALLOW TEMPORARY TRANSFER OF GROUNDWATER

Pursuant to Section 117J of the Water Act, 1912.

THE Water Administration Ministerial Corporation hereby determines, pursuant to section 117J of the Water Act, 1912, that as from the date of this determination, transfers of groundwater allocations may take place in the sub-surface zones described in the schedule hereunder.

Dated this the 15th day of October 2003.

DON MARTIN,

Regional Director, Central West

Department of Infrastructure Planning and Natural Resources

By Delegation

SCHEDULE

- The Upper Lachlan Groundwater Management Zone – GWMA 011
- The Lower Lachlan Groundwater Management Zone – GWMA 012
- The Upper Macquarie Groundwater Management Zone – GWMA 009
- The Lower Macquarie Groundwater Management Zone – GWMA 008

**WATER ACT 1912**

APPLICATION under Part 2 of the Water Act 1912, being within a proclaimed (declared) local area under section 5 (4) of the Act.

An application for a licence, under section 10 of Part 2 of the Water Act has been received as follows:

*Murray River Valley*

Keith David BAKER and Neil Allan BAKER for a pump on the Maragle Creek, on Lot 3/1011808, Parish of Tooma, County of Selwyn for Stock, Domestic and Irrigation purposes. (Part Replacement licence only, due to a split of existing licences – no increase in entitlement) (GA2:494949) (Ref:50SL75590).

Any enquiries regarding the above should be directed to the undersigned (telephone (02) 6041 6777).

Written objections to the application specifying the grounds thereof, may be made by any statutory authority or local occupier within the proclaimed area whose interests may be affected, and must be lodged with the Department's office at Albury by no later than the 28th November 2003.

C.PURTLE,  
Natural Resource Officer  
Murray Region

Department of Infrastructure, Planning and  
Natural Resources.  
PO Box 829, ALBURY NSW 2640.  
Telephone (02) 6041 6777

**WATER ACT 1912**

APPLICATION for a license under Part 2 of the Water Act 1912 being within a Proclaimed (declared) Local Area under section 5 (4) of the Act.

An Application for a License under section 10 of Part 2 of the Water Act, has been received as follows:

*Lachlan River Valley*

Christopher Anthony JONES for 1 Pump on Lachlan River on Lot 36/752356, Parish of Whyaddra, County of Dowling, for water supply for domestic and stock purposes and for irrigation of 187.00 hectares (cereals) (New License – increase in pump size – no increase in area or allocation.) (GA2:512530) (Ref:70SL090941).

Written Objections specifying grounds thereof, may be made by any statutory authority or local occupier within the proclaimed local area whose interests may be effected must be lodged with the Department within 28 days of the date of this publication as prescribed by the Act.

DAVID THOMAS,  
Senior Natural Resource Officer  
Central West Region

Department of Infrastructure, Planning and  
Natural Resources.  
P O Box 136, Forbes NSW 2871  
Telephone (02) 6852 1222

**WATER ACT 1912**

APPLICATION for a license under Part 2 of the Water Act 1912 being within a Proclaimed (declared) Local Area under section 5 (4) of the Act.

An Application for a License under section 10 of Part 2 of the Water Act, has been received as follows:

*Lachlan River Valley*

Milton Thomas John BARNETT for a pump on Lachlan River on Lots 99, 118 and 119/752940, Parish of Gooloogong, County of Forbes, for water supply for irrigation of 49.16 hectares. (Lucerne) (New License – replacing existing entitlements, replacement license, additional pumpsite) (GA2:512529) (Ref:70SL090939).

Written Objections specifying grounds thereof, may be made by any statutory authority or local occupier within the proclaimed local area whose interests may be effected must be lodged with the Department within 28 days of the date of this publication as prescribed by the Act.

DAVID THOMAS,  
Senior Natural Resource Officer  
Central West Region

Department of Infrastructure, Planning and  
Natural Resources.  
P O Box 136, Forbes NSW 2871  
Telephone (02) 6852 1222

**WATER ACT 1912**

APPLICATION for a license under Part 2 of the Water Act 1912 being within a Proclaimed (declared) Local Area under section 5 (4) of the Act.

An Application for a License under section 10 of Part 2 of the Water Act, has been received as follows:

*Lachlan River Valley*

Ian James and Jennifer Fae BRYANT for a drain in the Catchment of Crowther Creek, on Lots 12 and 13, DP 285019, Parish of Mulyan, County of Forbes, to drain water off the land (the above mentioned lots). (New License) (GA2:512531) (Ref:70SL090943).

Written Objections specifying grounds thereof, may be made by any statutory authority or local occupier within the proclaimed local area whose interests may be effected must be lodged with the Department within 28 days of the date of this publication as prescribed by the Act.

DAVID THOMAS,  
Senior Natural Resource Officer  
Central West Region

Department of Infrastructure, Planning and  
Natural Resources.  
P O Box 136, Forbes NSW 2871  
Telephone (02) 6852 1222

**WATER ACT 1912**

AN APPLICATION for a license under Part 5 of the Water Act 1912, as amended, has been received as follows:

*Murrumbidgee Valley*

Grant Sydney HAWLEY for a bore on Lot 11, DP 1041122, Parish of Bedulluck, County of Murray for a water supply for irrigation of 17 hectares (grape vines and pastures). New License 40BL189682

Written submissions of support or objections with grounds stating how your interest may be affected must be lodged before as prescribed by the Act.

S. F. WEBB,  
Resource Access Manager  
Murrumbidgee Region

Department of Infrastructure, Planning and  
Natural Resources.  
P.O. Box 156, LEETON NSW 2705

**WATER ACT 1912**

APPLICATIONS under Part 2 within a Proclaimed (declared) Local Area under section 5 (4) of the Water Act, 1912.

Applications for a license under section 20 for works within a proclaimed (declared) local area as generally described hereunder have been received from:

*Murrumbidgee Valley*

GANERA PTY LTD for 4 pumps on the Murrumbidgee River on Lot 36 and a part Lot 50, DP 756775, 1 pump on Uara Creek, Lot 14 and a diversion channel on Uara Creek Lot 13, DP 756775, Parish of Nerang, County of Waradgery, for a water supply for stock purposes and irrigation of 760.67 hectares, (pasture and cereals). Application to replace existing entitlements and permanent water transfer of up to 700 megalitres. Reference: 40SA5613.

William George and Patricia Elizabeth Booth Superannuation Fund for 2 pumps on the Murrumbidgee River on Lot 1, DP 882671, Parish of Rutherford, County of Waradgery, for a water supply for stock and domestic purposes and irrigation of 240.4 hectares, (vegetables, oilseed, forage fibre and cereals). Application to replace existing entitlement by way of permanent water transfer of 462 megalitres. Reference: 40SA5612.

Any enquiries regarding the above should be directed to the undersigned (telephone 02 6953 0700).

Formal objections to the application specifying the grounds thereof, may be made by any statutory authority or a local occupier within the proclaimed area and must be lodged with the Department's Regional Director at Leeton within the 28 days as fixed by the Act.

S. F. WEBB,  
Resource Access Manager  
Murrumbidgee Region

Department of Infrastructure, Planning and  
Natural Resources.  
P.O. Box 156, LEETON NSW 2705

**WATER ACT 1912**

APPLICATIONS under Part 2 within a Proclaimed (declared) Local Area under section 5 (4) of the Water Act, 1912.

Applications for An authority under section 20 for works within a proclaimed (declared) local area as generally described hereunder have been received from:

*Murrumbidgee Valley*

Donald Edward ROFFE and Marlene Letitia ROFFE for a pump on Yanco Creek, Lot 7013, DP 1024730 being Reserve Number 1630, Parish of Cuddell, County of Mitchell for a water supply for stock purposes and irrigation of 300.1 hectares (rice, wheat, cereal crops and pastures). Replacement authority – no increase in allocation. Reference 40SA5614

Any enquiries regarding the above should be directed to the undersigned (telephone 02 6953 0700).

Formal objections to the application specifying the grounds thereof, may be made by any statutory authority or a local occupier within the proclaimed area and must be lodged with the Department's Regional Director at Leeton within the 28 days as fixed by the Act.

S. F. WEBB,  
Resource Access Manager  
Murrumbidgee Region

Department of Infrastructure, Planning and  
Natural Resources.  
P.O. Box 156, LEETON NSW 2705

**WATER ACT 1912**

APPLICATIONS under Part 2 within a Proclaimed (declared) Local Area under section 5 (4) of the Water Act, 1912.

Applications for a license under section 10 for works within a proclaimed (declared) local area as generally described hereunder have been received from:

*Murrumbidgee Valley*

Daryn Glenn PROSSER and Elizabeth Mary PROSSER for an existing bywash dam on Lot 59, DP 753610, Parish of Demondrille, County of Harden for conservation of water for stock and domestic purposes. New License. 40SL70921

Any enquiries regarding the above should be directed to the undersigned (telephone 02 6953 0700).

Formal objections to the application specifying the grounds thereof, may be made by any statutory authority or a local occupier within the proclaimed area and must be lodged with the Department's Regional Director at Leeton within the 28 days as fixed by the Act.

S. F. WEBB,  
Resource Access Manager  
Murrumbidgee Region

Department of Infrastructure, Planning and  
Natural Resources.  
P.O. Box 156, LEETON NSW 2705

**WATER ACT 1912**

APPLICATIONS under Part 2 within a Proclaimed (declared) Local Area under section 5 (4) of the Water Act 1912.

Applications for a license under section 10 for works within a proclaimed (declared) local area as generally described hereunder have been received from:

*Murrumbidgee Valley*

Giuseppa FALCONE for a pump on Lot 1, DP 561633, Parish of Gillenbah, County of Mitchell for a water supply for stock purposes and irrigation of 12.33 hectares (pasture). Replacement license – increase in allocation via permanent transfer. Reference 40SL70914

Any enquiries regarding the above should be directed to the undersigned (telephone 02 6953 0700).

Formal objections to the application specifying the grounds thereof, may be made by any statutory authority or a local occupier within the proclaimed area and must be lodged with the Department's Regional Director at Leeton within the 28 days as fixed by the Act.

S. F. WEBB,  
Resource Access Manager  
Murrumbidgee Region

Department of Infrastructure, Planning and  
Natural Resources.  
P.O. Box 156, LEETON NSW 2705

**WATER ACT 1912**

AN APPLICATION for a license under Part 5 of the Water Act 1912, as amended, has been received as follows;

*Murrumbidgee Valley*

Robert Bruce SHERIDAN and Helen SHERIDAN for a bore on Lot 129, DP 751426, Parish of Tenandra, County of Clarendon for irrigation purposes (Lucerne and clover – 32 hectares). New License. 40BL189697.

Geoffrey Lyford ASHLEY and Roslyn Beverley ASHLEY for a bore on Lot 24, DP 751422, Parish of North Wagga Wagga, County of Clarendon for irrigation purposes (Pastures – 44 hectares). New License. 40BL189538.

Written submissions of support or objections with grounds stating how your interest may be affected must be lodged before 28th November, 2003 as prescribed by the Act.

S. F. WEBB,  
Resource Access Manager  
Murrumbidgee Region

Department of Infrastructure, Planning and  
Natural Resources.  
P.O. Box 156, LEETON NSW 2705

**WATER ACT, 1912**

AN APPLICATION for a license, under the section 10 of Part 2 of the Water Act 1912, as amended, has been received as follows:

Peter John and Tryntije MEINDERTSMA for a pump on Yarramundi Lagoon, Lot 4/803225, Parish of Ham Common, County of Cumberland for the irrigation of 5.0 hectares (improved pasture) (Part Replacement Application – Permanent transfer of 13.0 megalitres from 10SL55214) (No increase in area) (Ref:10SL56535) (GA2:462946) (Not subject to the 1995 Hawkesbury/Nepean Embargo).

Adrian Thomas and Stacey Lee TAJBER for a proposed bywash dam and pump on an Unnamed Watercourse (3rd Order Stream) (Total Storage capacity 1.0 megalitre) on Lot 3/260993, Parish of Bateman, County of St Vincent for the conservation of water and water supply for stock and domestic purposes. (New Licence) (Ref:10SL56530) (GA2:493375).

Any inquiries regarding the above should be directed to the undersigned (Phone: 02 9895 7194).

Written objections specifying grounds thereof must be lodged with the Department within 28 days of the date of this publication as prescribed by the Act.

W. CONNERS,  
Acting Natural Resource Project Officer  
Sydney/South Coast Region

Department of Infrastructure, Planning and  
Natural Resources  
PO Box 3935, PARRAMATTA NSW 2124

**WATER ACT 1912**

AN APPLICATION under Part 2, being within a proclaimed (declared) local area under section 10 of the Water Act, 1912, as amended.

An application for a Licence within a proclaimed local area as generally described hereunder has been received as follows:

*Namoi River Valley*

Raymond John DOYLE for a pump on the Namoi River on Lot 1, DP 223489, Parish of Baldwin, County of Darling for stock and domestic purposes. New Licence. L.O. Papers 90SL100719. GA2:472116.

Written objections to the application specifying the grounds thereof may be made by any statutory authority or local occupier within the proclaimed (declared) area, whose interest may be affected and must be lodged with the Department's Manager, Resource Access, Tamworth within 28 days as specified in the Act.

GEOFF CAMERON,  
Manager Resource Access

Department of Infrastructure, Planning and  
Natural Resources  
PO Box 550 TAMWORTH NSW 2340

## Department of Lands

### ESTABLISHMENT OF RESERVE TRUST

PURSUANT to section 92(1) of the Crown Lands Act, 1989, the reserve trust specified in Column 1 of the Schedule hereunder is established under the name stated in that Column and is appointed as trustee of the reserve specified opposite thereto in Column 2 of the Schedule.

TONY KELLY, M.L.C.,  
Minister Assisting the Minister for  
Natural Resources (Lands).

#### SCHEDULE 1

COLUMN 1	COLUMN 2
Newling – Moran Ovals Reserve Trust	Reserve No. 1005190 for the public purpose of Public Recreation. Notified: This day. File No.: AE03R5

### RESERVATION OF CROWN LAND

PURSUANT to Section 87 of the Crown Lands Act 1989, the Crown land specified in Column 1 of the Schedule hereunder is reserved as specified opposite thereto in Column 2 of the Schedule.

TONY KELLY, M.L.C.,  
Minister Assisting the Minister for  
Natural Resources (Lands).

#### SCHEDULE 1

COLUMN 1	COLUMN 2
Land District: Armidale Local Government Area: Armidale Dumaresq Council Parish: Armidale County: Sandon Locality: Armidale Lot: 2, D.P. 1046262 Area: 5.035 hectares. File Reference: AE03R5	Reserve No. 1005190 Public Purpose: Public Recreation

### APPOINTMENT OF CORPORATION TO MANAGE RESERVE TRUST

PURSUANT to section 95 of the Crown Lands Act 1989, the corporation specified in Column 1 of the Schedule hereunder is appointed to manage the affairs of the reserve trust specified opposite thereto in Column 2, which is trustee of the reserve referred to in Column 3 of the Schedule.

TONY KELLY, M.L.C.,  
Minister Assisting the Minister for  
Natural Resources (Lands).

#### SCHEDULE 1

COLUMN 1	COLUMN 2	COLUMN 3
Armidale - Dumaresq Council	Newling-Moran Ovals Reserve Trust	Reserve No. 1005190 Public Purpose: Public Recreation Notified: This day File No.: AE03R5

Commencing this day.

### ORDER SPECIFYING ADDRESS FOR SERVICE OF NOTICES ON RESERVE TRUST

PURSUANT to the provisions of section 97(1) of the Crown Lands Act 1989, I order that the address for service of documents on the reserve trust specified in Column 1 of the Schedule hereunder, which is trustee of the reserve referred to opposite thereto in Column 2, is the address specified opposite the name of the reserve trust in Column 3 of the Schedule.

TONY KELLY, M.L.C.,  
Minister Assisting the Minister for  
Natural Resources (Lands).

#### SCHEDULE

COLUMN 1	COLUMN 2	COLUMN 3
Newling - Moran Ovals Reserve Trust	Reserve No. 1005190 Public Purpose: Public Recreation Notified: This day File No.: AE03R5	Newling - Moran Ovals Reserve Trust C/- Armidale Dumaresq Council Civic Administration Building 135 Rusden Street, Armidale NSW 2350 (P.O. Box 75A Armidale)

### REVOCATION OF RESERVATION OF CROWN LAND

PURSUANT to Section 90 of the Crown Lands Act 1989, the reservation of Crown land specified in Column 1 of the Schedule hereunder is revoked to the extent specified opposite thereto in Column 2 of the Schedule.

TONY KELLY, M.L.C.,  
Minister Assisting the Minister for  
Natural Resources (Lands).

COLUMN 1	COLUMN 2
Land District: Armidale Local Government Area: Armidale Dumaresq Locality: Armidale Reserve No.: 77125 Public Purpose: Teachers College Date Notified: 1 October 1954 Folio 3051 File Reference: AE03R5	The whole being Lot 1038 in D.P. 755808 Parish: Armidale County: Sandon of an area of about 5.969 ha
Land District: Armidale Local Government Area: Armidale Dumaresq Locality: Armidale Reserve No.: 62148 Public Purpose: Teachers College Notified: 26 September 1930 Folio 3838 File Reference: AE03R5	The whole being Lot 1 Sec 83 D.P. 758032 Parish: Armidale County: Sandon of an area of about 9.712 ha

**ESTABLISHMENT OF RESERVE TRUST**

PURSUANT to Section 92(1) of the Crown Lands Act, 1989, the reserve trust specified in Column 1 of the Schedule hereunder is established under the name stated in that Column and is appointed as trustee of the reserve specified opposite thereto in Column 2 of the Schedule.

TONY KELLY, M.L.C.,  
Minister Assisting the Minister for  
Natural Resources (Lands).

**SCHEDULE 1**

COLUMN 1 Black Gully Reserve Trust	COLUMN 2 Reserve No. 1005211 for the public purposes of Rural Services and Government Purposes Notified: This day. File No.: AE00R6
--	---

**RESERVATION OF CROWN LAND**

PURSUANT to Section 87 of the Crown Lands Act 1989, the Crown land specified in Column 1 of the Schedule hereunder is reserved as specified opposite thereto in Column 2 of the Schedule.

TONY KELLY, M.L.C.,  
Minister Assisting the Minister for  
Natural Resources (Lands).

**SCHEDULE 1**

COLUMN Land District: Armidale Local Government Area: Armidale Dumaresq Council Parish: Armidale County: Sandon Locality: Armidale Lot: 1, D.P. 1046262 Area: 5.663 hectares. File Reference: AE00R6	COLUMN 2 Reserve No. 1005211 Public Purpose: Rural Services and Government Purposes
---	--

**APPOINTMENT OF CORPORATION TO MANAGE RESERVE TRUST**

PURSUANT to Section 95 of the Crown Lands Act 1989, the corporation specified in Column 1 of the Schedule hereunder is appointed to manage the affairs of the reserve trust specified opposite thereto in Column 2, which is trustee of the reserve referred to in Column 3 of the Schedule.

TONY KELLY, M.L.C.,  
Minister Assisting the Minister for  
Natural Resources (Lands).

**SCHEDULE 1**

COLUMN 1 Armidale Tree Group Incorporated	COLUMN 2 Black Gully Reserve Trust	COLUMN 3 Reserve No. 1005211 Public Purpose: Rural Services and Government Purposes Notified: This day File No.: AE00R6
--	--	---

Commencing this day.

**ORDER SPECIFYING ADDRESS FOR SERVICE OF NOTICES ON RESERVE TRUST**

PURSUANT to the provisions of Section 97(1) of the Crown Lands Act 1989, I order that the address for service of documents on the reserve trust specified in Column 1 of the Schedule hereunder, which is trustee of the reserve referred to opposite thereto in Column 2, is the address specified opposite the name of the reserve trust in Column 3 of the Schedule.

TONY KELLY, M.L.C.,  
Minister Assisting the Minister for  
Natural Resources (Lands).

**SCHEDULE**

<u>COLUMN 1</u> Black Gully Reserve Trust	<u>COLUMN 2</u> Reserve No. 1005211 Public Purpose: Rural Services and Government Purposes Notified: This day File No.: AE00R6	<u>COLUMN 3</u> Black Gully Reserve Trust C/- The Manager Armidale Tree Group 80 Mann Street Armidale NSW 2350
---	--	--

**BOARD OF SURVEYING AND SPATIAL INFORMATION**  
**Department of Lands**  
**Panorama Avenue (PO Box 143), Bathurst, NSW 2795**  
**Phone: (02) 6332 8238 Fax (02) 6332 8240**

**SURVEYING ACT, 2002**

Registration of Surveyors

PURSUANT to the provisions of the Surveying Act 2002, Clause 10 (1)(a), the undermentioned person has been Registered as a Land Surveyor in New South Wales from the date shown.

<i>Name</i>	<i>Address</i>	<i>Effective Date</i>
O'CONNELL Venessa Ann	25 Joyce Avenue Wyoming NSW 2250	28 August 2003

W. A. WATKINS,  
President

G.K.A. LEATHERLAND,  
Registrar

**SURVEYING ACT, 2002**

Registration of Surveyors

PURSUANT to the provisions of the Surveying Act 2002, Clause 10 (1)(b), the undermentioned persons have been Registered as Mining Surveyors in New South Wales from the dates shown.

<i>Name</i>	<i>Address</i>	<i>Effective Date</i>
HAMBLIN, Garry Edward	27 Lloyd-Jones Drive Singleton Heights NSW 2330	27 August 2003
INNES, Ian Gordon	52 Calgaroo Avenue Muswellbrook NSW 2333	12 August 2003
LAMB Steve	21 Kenneth Street Kotara NSW 2289	19 August 2003
ORR, Phillip Marten	40 Norman Road Mudgee NSW 2850	18 July 2003
THOMPSON, Geoffrey Charles	460 Elderslie Road Branxton NSW 2335	26 August 2003

W. A. WATKINS,  
President

G.K.A. LEATHERLAND,  
Registrar

**SURVEYING ACT, 2002**

Registration of Surveyors

PURSUANT to the provisions of the Surveying Act 2002, Clause 10 (1)(a) and Clause 15 (1), the undermentioned person has been restored to the Registered of Land Surveyors in New South Wales from the date shown.

<i>Name</i>	<i>Address</i>	<i>Effective Date of Restoration</i>	<i>Original Date of Registration</i>
GRADY David Anthony	5 Nicole Street Cleveland QLD 4163	26 August 2003	20 October 1995

W. A. WATKINS,  
President

G.K.A. LEATHERLAND,  
Registrar

**SURVEYING ACT 2002**

## Removal of Name from the Register of Surveyors

PURSUANT to the provisions of the Surveying Act 2002, Clause 10 (1)(a), the undermentioned Surveyors have been removed from the Register of Surveyors for the reasons shown.

<i>Name</i>	<i>Date of Removal</i>	<i>Reason</i>	<i>Original Registration Date</i>
BOLAN, Peter George	25 August 2003	at own request	3 October 1967
CHASE, Robert Arthur	12 August 2003	at own request	20 September 1963
HARVEY, Alan Roger	27 August 2003	at own request	19 March 1958
LLOYD, Robert James	4 August 2003	at own request	3 October 1967
MILLS, Stuart Reginald	11 August 2003	at own request	12 September 1986
MORRISON, Brian Denis	27 August 2003	at own request	20 September 1971
MURRAY, Colin Ray	27 August 2003	at own request	13 April 1961
TREHY, John Charles	4 August 2003	at own request	29 September 1969
WHITTON, David John	30 July 2003	at own request	1 April 1968

W. A. WATKINS,  
President

G.K.A. LEATHERLAND,  
Registrar

**SURVEYING (PRACTICE) AMENDMENT REGULATION 2003**

## Certificate of Meritorious Service

PURSUANT to the provisions of Clause 4K of the Surveying (Practice) Amendment Regulation 2003, the undermentioned Land Surveyors have been awarded Certificates of Meritorious Service in recognition of their long service and contribution to the surveying profession in New South Wales, with effect 18 September 2003.

<i>Name</i>	<i>Date of Original Registration</i>	<i>Removed from Register</i>
THOMSON, Malcolm Phillip	23 March 1961	27 July 2003
BOLAN, Peter George	3 October 1967	25 August 2003
CHASE, Robert Arthur	20 September 1963	12 August 2003
HARVEY, Alan Roger	19 March 1958	27 August 2003
LLOYD, Robert James	3 October 1967	4 August 2003
MORRISON, Brian Denis	20 September 1971	27 August 2003
MURRAY, Colin Ray	13 April 1961	27 August 2003
TREHY, John Charles	29 September 1969	4 August 2003
WHITTON, David John	1 April 1968	30 July 2003

W. A. WATKINS,  
President

G.K.A. LEATHERLAND,  
Registrar



**DUBBO OFFICE**  
**Department of Lands**  
**142 Brisbane Street (PO Box 865), Dubbo, NSW 2830**  
**Phone: (02) 6841 5200      Fax: (02) 6841 5231**

**REVOCATION OF DEDICATION OF CROWN  
LAND FOR A PUBLIC PURPOSE**

PURSUANT to section 84 of the Crown Lands Act 1989, the dedication of Crown land specified in Column 1 of the Schedule hereunder is revoked to the extent specified opposite thereto in Column 2 of the Schedule.

TONY KELLY, M.L.C.  
Minister Assisting the Minister for Natural  
Resources (Lands)

—————  
SCHEDULE

<b>COLUMN 1</b>	<b>COLUMN 2</b>
Land District: Mudgee	The whole being Lot 25,
Local Government Area:	D.P. 756909, Parish
Mudgee Shire Council	Toolamanang, County Wellington
Locality: Pyramul	of an area of 8322m <sup>2</sup>
Dedication No. 520155	
Public Purpose: Public School Site	
Notified: 30 January 1901	
File Reference: DB00H8/1	
Notes: No longer required for the dedicated purpose. It is proposed to sell the land by way of auction.	

**FAR WEST REGIONAL OFFICE**  
**Department of Lands**  
**45 Wingewarra Street (PO Box 1840), Dubbo, NSW 2830**  
**Phone: (02) 6883 3000 Fax: (02) 6883 3099**

**ROADS ACT 1993**

ORDER

Transfer of Crown road to a Council

IN pursuance of the provisions of section 151, Roads Act 1993, the Crown Public road specified in Schedule 1 is transferred to the Roads Authority specified in Schedule 2, hereunder, as from the date of publication of this notice and as from that date, the road specified in Schedule 1 will cease to be Crown Public road.

TONY KELLY, M.L.C.,  
 Minister assisting the Minister for  
 Natural Resources (Lands)

—————  
 SCHEDULE 1

The Crown Public road being Lot 62 in Deposited Plan 1040658 in Parish Euston, County Taila and Land District of Wentworth.

File Reference: WL01H60

—————  
 SCHEDULE 2

Roads Authority: Balranald Council.

**NOTIFICATION OF CLOSING OF A ROAD**

IN pursuance of the provisions of the Roads Act 1993, the roads hereunder described are closed and the land comprised therein ceases to be a public road and the rights of passage and access that previously existed in relation to the roads are extinguished.

TONY KELLY, M.L.C.

Minister Assisting the Minister for  
 Natural Resources (Lands)

—————  
 Description

*Parish — Wallangulla;*  
*County — Finch;*  
*Land District — Walgett North;*  
*Local Government Area — Walgett*

The roads north and west of Lot 4138 in DP 766643, and the superseded road through Lot 2 in DP 849709 and Lot 2605 in DP 764633.

File No.: WL03H105

Note : On closing, title for the land within the closed roads will remain vested in the Crown.

**GRAFTON OFFICE**  
**Department of Lands**  
**76 Victoria Street (Locked Bag 10), Grafton, NSW 2460**  
**Phone: (02) 6640 2000 Fax: (02) 6640 2035**

**ESTABLISHMENT OF A RESERVE TRUST AND  
 APPOINTMENT OF CORPORATION TO MANAGE  
 RESERVE TRUST**

1. PURSUANT to section 92(1) of the Crown Lands Act 1989, the reserve trust specified in Column 2 of the Schedule is established under the name stated in that column and is appointed as trustee of the reserve specified in Column 3 of the Schedule.
2. PURSUANT to section 95 of the Crown Lands Act 1989, the corporation specified in Column 1 of the Schedule is appointed to manage the affairs of the reserve trust specified in Column 2.

TONY KELLY, M.L.C.  
 Minister Assisting the Minister for Natural  
 Resources (Lands)

SCHEDULE

COLUMN 1	COLUMN 2	COLUMN 3
Bellingen Shire Council	Jarrett Park Reserve Trust	Reserve No. 45826 Public Purpose: Public Recreation Notified: 5 October 1910 File Reference: GF98R31

**ALTERATION OF CORPORATE NAME OF  
 RESERVE TRUST**

PURSUANT to section 92(3) of the Crown Lands Act 1989, the corporate name of the reserve trust specified in Schedule 1 hereunder, which is trustee of the reserve referred to in Schedule 2, is altered to the corporate name specified in Schedule 3.

TONY KELLY, M.L.C.,  
 Minister Assisting the Minister for Natural  
 Resources (Lands)

SCHEDULE 1

Coffs Harbour (R140058) Community Village Reserve Trust.

SCHEDULE 2

Reserve No. 140058  
 Public Purpose: Community Purposes  
 Notified: 5 May 1989

Reserve No. 90985  
 Public Purpose: Senior Citizen's Centre  
 Notified: 3 February 1978  
 File Reference: GF79R30

SCHEDULE 3

Coffs Harbour Community Village Reserve Trust.

**ASSIGNMENT OF CORPORATE NAME OF  
 RESERVE TRUST**

PURSUANT to Clause 4 (3), Schedule 8, of the Crown Lands Act 1989, the existing reserve trust appointed as trustee of the reserve specified in Schedule 1, is assigned the corporate name specified in Schedule 2.

TONY KELLY, M.L.C.  
 Minister Assisting the Minister for Natural  
 Resources (Lands)

SCHEDULE 1

Reserve No. 96132 for Homes for the Aged, notified 9 July 1982.

SCHEDULE 2

Coffs Harbour Homes For The Aged (R96132) Reserve Trust.

File No. GF82 R 89

**PLAN OF MANAGEMENT FOR A CROWN RESERVE  
 UNDER DIVISION 6 OF PART 5 OF THE CROWN  
 LANDS ACT 1989 AND CROWN LANDS  
 REGULATION 2000**

A draft plan of management has been prepared for the Crown reserve described hereunder, which is under the trusteeship of the Clarence Coast Reserves Trust.

Inspection of the draft plan can be made at:

1. Department of Lands  
76 Victoria Street, Grafton NSW 2460;
2. Maclean Shire Council  
50 River St, Maclean NSW 2463;
3. Maclean Council Library, Iluka  
Iluka NSW 2464;
4. Maclean Council Library, Yamba  
Yamba NSW 2464;

during normal business hours.

Representations are invited from the public on the draft plan. These may be made in writing for a period of 42 days commencing from 3 November 2003 and should be sent to the Manager – Community Services, Crown Lands NSW, Locked Bag 10, Grafton NSW 2460.

Tony Kelly, M.L.C.,  
 Minister Assisting the Minister for Natural  
 Resources (Lands)

DESCRIPTION OF RESERVE

Land District: Grafton Local Government Area: Maclean  
 Parish: Yamba County: Clarence  
 Reserve 68674 notified in the Public Purpose: Public Recreation  
*Government Gazette* of  
 29 September 1939 comprising  
 Lots 115 and 7033 DP 751395  
 and Lot 7043 DP 1037392.

Location: Angourie Point  
 File No: GF91 R 13

**ADDITION TO RESERVED CROWN LAND**

PURSUANT to section 88 of the Crown Lands Act 1989, the Crown land specified in Column 1 of the Schedule hereunder is added to the reserved land specified opposite thereto in Column 2 of the Schedule.

TONY KELLY, M.L.C.,  
Minister Assisting the Minister for Natural Resources (Lands)

---

**SCHEDULE**

## COLUMN 1

Land District: Grafton  
Local Government Area: Maclean Shire Council  
Locality: Maclean

<i>Lot</i>	<i>Sec.</i>	<i>D.P. No.</i>	<i>Parish</i>	<i>County</i>
7026		1053778	Taloumbi	Clarence
7027		1057265	Taloumbi	Clarence
7028		1057266	Taloumbi	Clarence

Area: 1.616ha  
File Reference: GF99R50

## COLUMN 2

Reserve No. 35921  
Public Purpose: Public Recreation  
Notified: 13 June 1903

<i>Lot</i>	<i>Sec.</i>	<i>D.P. No.</i>	<i>Parish</i>	<i>County</i>
7022		751388 #	Taloumbi	Clarence
7025		1035703	Taloumbi	Clarence
274		751388	Taloumbi	Clarence
364		751388	Taloumbi	Clarence
365		751388	Taloumbi	Clarence

New Area: 1.89ha

Note: RESERVE 86033 FOR PUBLIC RECREATION, NOTIFIED 28 OCTOBER 1966, IS HEREBY REVOKED BY THIS NOTIFICATION.

Disclaimer: # Please note that the above Lot numbers marked # are for Departmental use only.

**MAITLAND OFFICE**  
**Department of Lands**  
**Cnr Newcastle Road & Banks Street (PO Box 6), East Maitland, NSW 2323**  
**Phone: (02) 4934 2280 Fax: (02) 4934 2252**

**ROADS ACT 1993****ORDER**

## Transfer of a Crown Road to a Council

IN pursuance of the provisions of Section 151, Roads Act 1993, the Crown road specified in Schedule 1 is transferred to the Roads Authority specified in Schedule 2, hereunder, as from the date of publication of this notice and as from that date, the road specified in Schedule 1 ceases to be a Crown road.

TONY KELLY, M.L.C.,  
 Minister Assisting the Minister for  
 Natural Resources (Lands)

---

**SCHEDULE 1**

*Parish — Wickham;*  
*County — Brisbane;*  
*Land District — Muswellbrook;*  
*Local Government Area — Muswellbrook*

Lots 33, 34 & 35 DP1035506 at Sandy Hollow, being part of the Golden Highway.

---

**SCHEDULE 2**

Roads Authority: Muswellbrook Shire Council.

File No: MD01 H225.

Council's Reference: 610.01.

**NOTIFICATION OF CLOSING OF ROAD**

IN pursuance of the provisions of the Roads Act 1993, the road hereunder described is closed and the land comprised therein ceases to be a public road and the rights of passage and access that previously existed in relation to the road are extinguished.

TONY KELLY, M.L.C.,  
 Minister Assisting the Minister  
 for Natural Resources (Lands)

---

**Description**

*Parish — Maitland;*  
*County — Northumberland;*  
*Land District — Maitland;*  
*Local Government Area — Maitland*

Road Closed: Lot 1 DP 1059411 at East Maitland

File Reference: MD 02 H 214

Note: On closing, the land within Lot 1 DP 1059411 will remain land vested in the Crown as Crown land.

**ORANGE OFFICE**  
**Department of Lands**  
**92 Kite Street (PO Box 2146), Orange NSW 2800**  
**Phone: (02) 6393 4300      Fax: (02) 6362 3896**

**NOTIFICATION OF CLOSING OF A ROAD**

IN pursuance of the provisions of the Roads Act 1993, the road hereunder specified is closed and the road ceases to be public road and the rights of passage and access that previously existed in relation to the road are extinguished.

TONY KELLY, M.L.C.  
Minister Assisting the Minister for Natural  
Resources (Lands)

Description:

*Land District and Shire of Blayney*

Road closed: Lot 5 DP1041991, Parish Galbraith, County Bathurst. File Reference: OE02H380.

Note: On closing the land remains vested in the Crown as Crown land.

**SYDNEY METROPOLITAN OFFICE**

**Department of Lands**

**Level 12, Macquarie Tower, 10 Valentine Avenue, Parramatta 2150  
(PO Box 3935), Parramatta, NSW 2124**

**Phone: (02) 9895 7657 Fax: (02) 9895 6227**

**ADDITION TO RESERVED CROWN LAND**

PURSUANT to Section 88 of the Crown Lands Act, 1989, the Crown land specified in Column 1 of the Schedule hereunder is added to the reserved land specified opposite thereto in Column 2 of the Schedule.

TONY KELLY, MLC.,  
Minister Assisting the Minister for Natural  
Resources (Lands)

SCHEDULE

COLUMN 1	COLUMN 2
Land District: Metropolitan L.G.A. — Ku-ring-gai Parish: Gordon County: Cumberland Locality: East St Ives Lot 7072 D.P. 10603963 Area: About 1.5 ha File No.: MN90R38.	Reserve No. 88492 notified for the public purpose of Public Recreation on 18 February, 1972.

**NOTIFICATION OF CLOSING OF ROAD**

IN pursuance of the provisions of the Roads Act, 1993, the road hereunder specified is closed and the road ceases to be public road and the rights of passage and access that previously existed in relation to the road are extinguished.

TONY KELLY, MLC.,  
Minister Assisting the Minister for  
Natural Resources (Lands)

Descriptions

*Land District — Metropolitan;  
L.G.A. — Canada Bay*

Lot 1, DP 1059024 at Strathfield, Parish Concord (Sheet 4), County Cumberland.

MN01H159.

Note: On closing, title for the land in lot 1 remains vested in City of Canada Bay Council as operational land.

**PLAN OF MANAGEMENT FOR A CROWN RESERVE  
VILLAGE PARK AT MONA VALE, UNDER PART 5  
DIVISION 6 OF THE CROWN LANDS ACT 1989  
AND CROWN LANDS REGULATION 2000.**

A draft plan of management can be made at Pittwater Council Customer Service Centres at Level 2, 11/5 Vuko Place, Warriewood and 59A Old Barrenjoey Road, Avalon and at Mona Vale Library.

Representations are invited from the public on the draft plan. The plan will be on exhibition for a period of 28 days. Submissions will be received up until 20 November 2003 and should be sent to The General Manager, Village Park, Mona Vale PoM, Pittwater Council, P O Box 882, Mona Vale NSW 2103. For further information you may contact Ms Nikki Griffith on 9970 1357 or [nikki\\_griffith@pittwater.nsw.gov.au](mailto:nikki_griffith@pittwater.nsw.gov.au) or visit our website on [www.pittwaterlga.com.au](http://www.pittwaterlga.com.au).

TONY KELLY, M.L.C.,  
Minister Assisting the Minister for Natural  
Resources (Lands).

Descriptions of Reserves

*Land District — Metropolitan;  
Parish — Narrabeen;  
L.G.A. — Pittwater;  
County — Cumberland*

Reserve (R1004448) reserved for government purposes and urban services notified 4 April 2003 being lot 100 DP 1047405.

Reserve (R1004449) reserved for public recreation notified 4 April 2003 being lot 101 DP 1047405.

Location: Bounded by Pittwater and Barrenjoey Roads, Mona Vale.

MN98R28.

**TAMWORTH OFFICE**  
**Department of Lands**  
**25-27 Fitzroy Street ( P O BOX 535 ), Tamworth, N.S.W., 2340**  
**Phone: (02) 67 645100; Fax: (02) 67 663805**

**NOTIFICATION OF CLOSING OF ROADS**

IN pursuance of the provisions of the Roads Act 1993, the road hereunder described is closed and the land comprised therein cease to be public road and the rights of passage and access that previously existed in relation to this road are extinguished.

TONY KELLY, M.L.C.,  
 Minister Assisting the Minister for  
 Natural Resources (Lands).

Description

*County — Parry;*  
*Parish — Callaghan*

Road Closed: Lot 2 in Deposited Plan 1033193, Parish Callaghan, County Parry.

File No: TH 03 H 125.

Note: On closing, the land within Lot 2 in Deposited Plan 1033193, remains vested in Parry Shire Council as Operational Land.

**NOTIFICATION OF CLOSING OF ROADS**

IN pursuance of the provisions of the Roads Act 1993, the road hereunder described is closed and the land comprised therein cease to be public road and the rights of passage and access that previously existed in relation to this road are extinguished.

TONY KELLY, M.L.C.,  
 Minister Assisting the Minister for  
 Natural Resources (Lands).

Description

*Land District — Tamworth;*  
*Parish — Dungowan*

Road Closed: Lot 44 in Deposited Plan 1059590, Parish Dungowan, County Parry.

File No: TH 02 H 156

Note: On closing, the land within Lot 44 in Deposited Plan 1059590, remains vested in the State of New South Wales as Crown Land.

**APPOINTMENT OF TRUST BOARD MEMBERS**

PURSUANT to section 93 of the Crown Lands Act 1989, the persons whose names are specified in Column 1 of the Schedule hereunder are appointed, for the terms of office specified in that column, as members of the trust board for the reserve trust specified opposite thereto in Column 2, which has been established and appointed as trustee of the reserve referred to opposite thereto in Column 3 of the Schedule.

TONY KELLY, M.L.C.,  
 Minister Assisting the Minister for  
 Natural Resources (Lands)

SCHEDULE

Column 1	Column 2	Column 3
Andrew John MORRICE (new member)	Pine Ridge Public Hall	Reserve No. 65664 Public Purpose: Public Hall
John Morphet CUDMORE (re-appointment)		Notified: 29 November 1935 Locality: Pine Ridge File No. TH89R29
Michael Morphet CUDMORE (new member)		
Robert William SHEAFFE (new member)		

For a term commencing this day and expiring on 31 October 2008.

**APPOINTMENT OF TRUST BOARD MEMBERS**

PURSUANT to section 93 of the Crown Lands Act 1989, the persons whose names are specified in Column 1 of the Schedule hereunder are appointed, for the terms of office specified in that column, as members of the trust board for the reserve trust specified opposite thereto in Column 2, which has been established and appointed as trustee of the reserve referred to opposite thereto in Column 3 of the Schedule.

TONY KELLY, M.L.C.,  
 Minister Assisting the Minister  
 for Natural Resources (Lands).

SCHEDULE

Column 1	Column 2	Column 3
Kellie Louise COLLEY (new member)	Lake Keepit State Park	Reserve No. 1001338 Public Purpose: Public Recreation. Notified: 1 June 1997 Locality: Lake Keepit File No. TH98R5

For a term commencing this day and expiring on 30 April 2007.



**TAREE OFFICE**  
**Department of Lands**  
**102-112 Victoria Street (PO Box 440), Taree, NSW 2430**  
**Phone: (02) 6552 2788 Fax: (02) 6552 2816**

**APPOINTMENT OF TRUST BOARD MEMBERS**

PURSUANT to section 93 of the Crown Lands Act 1989, the persons whose names are specified in Column 1 of the Schedule hereunder are appointed, for the terms of office specified in that Column, as members of the trust board for the reserve trust specified opposite thereto in Column 2, which has been established and appointed as trustee of the reserve referred to opposite thereto in Column 3 of the Schedule.

TONY KELLY, M.L.C.,  
 Minister Assisting the Minister for  
 Natural Resources (Lands)

SCHEDULE

COLUMN 1	COLUMN 2	COLUMN 3
William Ronald Norwood (new member)	Beechwood Recreation Reserve Trust	Reserve No. 43440 Public Purpose: Public Recreation Notified: 28 January 1909 FileReference: TE80R151/2
Bruce Walter Byron (new member)		
Kevin Douglas Pampling (new member)		
John Patrick Hollis (new member)		
Phillip Roy Saville (new member)		
Rodney Bruce Bird (new member)		
Terence Noel Robinson (new member)		

For a term commencing 1 November 2003 and expiring 31 October 2008.

## Department of Mineral Resources

NOTICE is given that the following applications have been received:

### EXPLORATION LICENCE APPLICATIONS

(T03-0872)

No. 2191, MUDGEE STONE CO. PTY LIMITED (ACN 100 974 365), area of 2 units, for Group 2, dated 17 October, 2003. (Orange Mining Division).

(T03-0873)

No. 2192, AGRICULTURAL EQUITY INVESTMENTS PTY LIMITED (ACN 064 646 108), area of 57 units, for Group 1, dated 20 October, 2003. (Sydney Mining Division).

(T03-0874)

No. 2193, AGRICULTURAL EQUITY INVESTMENTS PTY LIMITED (ACN 064 646 108), area of 32 units, for Group 1, dated 21 October, 2003. (Orange Mining Division).

(T03-0875)

No. 2194, MATILDA RESOURCES PTY LTD (ACN 106 708 838), area of 33 units, for Group 1, dated 21 October, 2003. (Broken Hill Mining Division).

(T03-0876)

No. 2195, MATILDA RESOURCES PTY LTD (ACN 106 708 838), area of 23 units, for Group 1, dated 21 October, 2003. (Broken Hill Mining Division).

(T03-0877)

No. 2196, AGRICULTURAL EQUITY INVESTMENTS PTY LIMITED (ACN 064 646 108), area of 264 units, for Group 1, dated 21 October, 2003. (Broken Hill Mining Division).

(T03-0878)

No. 2197, AGRICULTURAL EQUITY INVESTMENTS PTY LIMITED (ACN 064 646 108), area of 5 units, for Group 1, dated 21 October, 2003. (Orange Mining Division).

(T03-0879)

No. 2198, AGRICULTURAL EQUITY INVESTMENTS PTY LIMITED (ACN 064 646 108), area of 22 units, for Group 1, dated 21 October, 2003. (Orange Mining Division).

(T03-0880)

No. 2199, AGRICULTURAL EQUITY INVESTMENTS PTY LIMITED (ACN 064 646 108), area of 8 units, for Group 1, dated 21 October, 2003. (Orange Mining Division).

(T03-0881)

No. 2200, AGRICULTURAL EQUITY INVESTMENTS PTY LIMITED (ACN 064 646 108), area of 20 units, for Group 1, dated 21 October, 2003. (Orange Mining Division).

(T03-0882)

No. 2201, AGRICULTURAL EQUITY INVESTMENTS PTY LIMITED (ACN 064 646 108), area of 34 units, for Group 1, dated 21 October, 2003. (Orange Mining Division).

(T03-0883)

No. 2202, AGRICULTURAL EQUITY INVESTMENTS PTY LIMITED (ACN 064 646 108), area of 9 units, for Group 1, dated 21 October, 2003. (Orange Mining Division).

(T03-0884)

No. 2203, SOUTHERN TITANIUM NL (ACN 063 389 079), area of 892 units, for Group 10, dated 23 October, 2003. (Broken Hill Mining Division).

(T03-0885)

No. 2204, CANOPUS CORPORATION AUSTRALIA PTY LTD (ACN 093 744 560), area of 196 units, for Group 1 and Group 6, dated 24 October, 2003. (Cobar Mining Division).

### MINING LEASE APPLICATION

(C03-0428)

No. 236, WAMBO COAL PTY LIMITED (ACN 000 668 057), area of about 262 hectares, to mine for coal, dated 23 October, 2003. (Singleton Mining Division).

KERRY HICKEY, M.P.,  
Minister for Mineral Resources

NOTICE is given that the following applications have been granted:

### EXPLORATION LICENCE APPLICATIONS

(T03-0006)

No. 2052, now Exploration Licence No. 6140, ISOKIND PTY LIMITED (ACN 081 732 498), Counties of Mouramba and Robinson, Map Sheet (8134), area of 93 units, for Group 1, dated 22 October, 2003, for a term until 21 October, 2005.

(T03-0078)

No. 2120, now Exploration Licence No. 6141, NEWCREST OPERATIONS LIMITED (ACN 009 221 505), Counties of Clyde, Cowper, Gunterbooka and Narran, Map Sheets (8137, 8138, 8238), area of 227 units, for Group 1, dated 22 October, 2003, for a term until 21 October, 2005.

### MINING LEASE APPLICATIONS

(T99-0227)

Orange No. 137, now Mining Lease No. 1541 (Act 1992), HILL END GOLD LIMITED (ACN 072 692 365), Parish of Tambaroora, County of Wellington, Map Sheet (8731-1-N), area of 279.2 hectares, to mine for copper, gold, lead, silver and zinc, dated 17 October, 2003, for a term until 16 October, 2024. As a result of the grant of this title, Exploration Licence No. 5868 has partly ceased to have effect.

(T00-0022)

Orange No. 148, now Mining Lease No. 1541 (Act 1992), HILL END GOLD LIMITED (ACN 072 692 365), Parish of Tambaroora, County of Wellington, Map Sheet (8731-1-N), area of 279.2 hectares, to mine for copper, gold, lead, silver and zinc, dated 17 October, 2003, for a term until 16 October, 2024. As a result of the grant of this title, Exploration Licence No. 5868 has partly ceased to have effect.

KERRY HICKEY, M.P.,  
Minister for Mineral Resources

NOTICE is given that the following applications have been withdrawn:

#### EXPLORATION LICENCE APPLICATIONS

(T03-0864)

No. 2183, PAN GEM RESOURCES (AUST) PTY LTD (ACN 064 972 621), County of Arrawatta, Map Sheet (9138). Withdrawal took effect on 20 October, 2003.

(T03-0865)

No. 2184, PAN GEM RESOURCES (AUST) PTY LTD (ACN 064 972 621), County of Arrawatta, Map Sheet (9138). Withdrawal took effect on 20 October, 2003.

KERRY HICKEY, M.P.,  
Minister for Mineral Resources

NOTICE is given that the following applications for renewal have been received:

(C03-0534)

Authorisation No. 285, DEPARTMENT OF MINERAL RESOURCES, area of 807 hectares. Application for renewal received 20 October, 2003.

(T99-0122)

Exploration Licence No. 5654, HEEMSKIRK RESOURCES PTY LIMITED (ACN 085 881 232) and ABLEX PTY LTD (ACN 008 600 422), area of 15 units. Application for renewal received 21 October, 2003.

(T02-0673)

Mining Lease No. 1097 (Act 1973), BENT HEINRICH NIELSEN, area of 55.16 hectares. Application for renewal received 22 October, 2003.

(T02-0661)

Mining Lease No. 1101 (Act 1973), ANTIMONY RESOURCES AUSTRALIA PTY LTD (ACN 102 660 506), area of 118.0 hectares. Application for renewal received 24 October, 2003.

KERRY HICKEY, M.P.,  
Minister for Mineral Resources

#### RENEWAL OF CERTAIN AUTHORITIES

NOTICE is given that the following authorities have been renewed:

(T99-0108)

Exploration Licence No. 5615, ILUKA MIDWEST LIMITED (ACN 008 763 666), County of Taila, Map Sheet (7428), area of 17 units, for a further term until 26 August, 2005. Renewal effective on and from 17 October, 2003.

(T98-1219)

Exploration Licence No. 5772, GOLDEN CROSS OPERATIONS PTY. LTD. (ACN 050 212 827), County of Yancowinna, Map Sheet (7233, 7234), area of 101 units, for a further term until 3 September, 2005. Renewal effective on and from 21 October, 2003.

(T01-0455)

Mining Purposes Lease No. 100 (Act 1973), NORMAN LESLIE LOWE, Parish of Wallangulla, County of Finch, Map Sheet (8439-2-S), area of 4.62 hectares, for a further term until 21 June, 2008. Renewal effective on and from 15 October, 2003.

(T01-0025)

Mining Purposes Lease No. 134 (Act 1973), BRUCE LESLIE HALLETT and MELISSA HALLETT, Parish of Wallangulla, County of Finch, Map Sheet (8439-2-S), area of 4.992 hectares, for a further term until 21 February, 2008. Renewal effective on and from 15 October, 2003.

(T00-0710)

Mining Purposes Lease No. 275 (Act 1973), ROBERT ALLEN, PETER GOODMAN and SUSAN MILLER, Parish of Wallangulla, County of Finch, Map Sheet (8439-2-S), area of 2.003 hectares, for a further term until 27 October, 2008. Renewal effective on and from 17 October, 2003.

(T00-0711)

Mining Purposes Lease No. 276 (Act 1973), WORLDMIN N.L. (ACN 066 553 428), Parish of Wallangulla, County of Finch, Map Sheet (8439-2-S), area of 2.919 hectares, for a further term until 30 October, 2008. Renewal effective on and from 9 October, 2003.

(T00-0414)

Mining Purposes Lease No. 279 (Act 1973), MALCOLM ROLSTONE, Parish of Mebea, County of Finch, Map Sheet (8439-2-S), area of 1.27 hectares, for a further term until 7 January, 2008. Renewal effective on and from 15 October, 2003.

KERRY HICKEY, M.P.,  
Minister for Mineral Resources

#### CANCELLATION OF AUTHORITIES AT REQUEST OF HOLDERS

NOTICE is given that the following authorities have been cancelled:

(T01-0115)

Exploration Licence No. 5905, ALKANE EXPLORATION LTD (ACN 000 689 216), County of Gordon, Map Sheet (8532, 8533, 8632, 8633), area of 61 units. Cancellation took effect on 20 October, 2003.

(T01-0149)

Exploration Licence No. 5940, MUDGEE DOLOMITE & LIME PTY. LIMITED (ACN 076 313 034), County of Phillip, Map Sheet (8832), area of 4 units. Cancellation took effect on 21 October, 2003.

(T94-0733)

Mineral Claim No. 184 (Act 1992), ANTHONY CLAUDE BERGER and JULIE-ANN BERGER, Parish of Fladbury, County of Gough, Map Sheet (9238-4-N), area of 2 hectares. Cancellation took effect on 20 October, 2003.

KERRY HICKEY, M.P.,  
Minister for Mineral Resources

**TRANSFERS**

(T03-0804)

Mineral Lease No. 6302 (Act 1906), formerly held by BERYL EILEEN IRELAND has been transferred to SUSAN MARY SPANGLER. The transfer was registered on 15 October, 2003.

KERRY HICKEY, M.P.,  
Minister for Mineral Resources

**EXPIRIES**

Mining Lease No. 1015 (Act 1973), HARGRAVES RESOURCES NL (In Liquidation) (ACN 060 052 897), Parish of Beaufort, County of Bathurst. This title expired on 19 October, 2003.

Mining Lease No. 1188 (Act 1973), HARGRAVES RESOURCES NL (In Liquidation) (ACN 060 052 897), Parish of Beaufort, County of Bathurst. This title expired on 19 October, 2003.

KERRY HICKEY, M.P.,  
Minister for Mineral Resources

**COAL MINES REGULATION ACT, 1982****NOTIFICATION OF APPROVED EXPLOSIVE**

FILE NO.: C03/0444

DATE: 27 October 2003

IN PURSUANCE of Clause 158 and Clause 159 of the Coal Mines (Underground) Regulation, 1999 I hereby advise that the following explosive manufactured by Union Española de Explosivos, S.A. at the Zuazo Factory, 48960 Galdacano, Vizcaya SPAIN, and supplied by Orica Operations Pty Limited is approved for use in the coal mines of New South Wales.

Explosivo de Seguridad No 20 SR ( Group P5)

This approval shall have effect subject to the following conditions:

1. The explosive shall be cartridge in Waxed Paper.
2. The diameter of each cartridge shall be within the range 32 mm ± 2 mm and shall be marked:
  - a) with the outline of a Crown with the letter 'P' in the centre as shown below:
  - b) with 'P5 Permitted Explosive' together with the name of the explosive and the name of the manufacturer or his registered Trade Mark;
  - c) with the words 'Not more than 1000grams in any one shot hole';
  - d) with the nominal weight of the cartridge.
3. The explosive shall be used only with an electric detonator in which the explosive is contained in a copper capsule and of strength not less than that known as No. 8.
4. The explosive shall be similar in all respects to the explosive named Explosivo de Seguridad No 20 SR, approved as a P5 explosive by the United Kingdom Health and Safety Executive: HSE(M) Explosives Approval No.:417/1, 15 April 2003, HSE(M) File Reference L11.7/15.
5. Each box of explosives shall either be marked with the date and place of manufacture or contain a slip giving the date and place of manufacture.
6. Each cartridge shall be marked with the name under which the explosive was tested.
7. Each box shall be marked on the outside with its name.
8. The explosive shall be used in accordance with the Coal Mines Regulation Act 1982, and any notices made pursuant thereto.
9. Provided further that, as regards the composition, quality, or character of the explosive defined in this notice, any article alleged to be such explosive which differs therefrom in composition, quality or character, whether by reason of deterioration or otherwise, shall not be deemed to be the explosive so defined.

R. W. REGAN,  
Chief Inspector of Coal Mines

---

## Roads and Traffic Authority

---

### Roads Act 1993

#### Notice under Clause 17 of the Road Transport (Mass, Loading and Access) Regulation, 1996

Gilgandra Shire Council, in pursuance of Division 2 of Part 3 of the *Road Transport (Mass, Loading and Access) Regulation 1996*, by this Notice, specify the routes and areas on or in which Road Trains may be used subject to any requirements or conditions set out in the Schedule.

Paul Mann  
General Manager  
Gilgandra Shire Council  
(by delegation from the Minister for Roads)

---

### Schedule

**1. Citation**

This Notice may be cited as the Gilgandra Shire Council Road Train Notice No 1, 2003.

**2. Commencement**

This Notice takes effect on 1 November 2003.

**3. Effect**

This Notice remains in force until 31 December 2003 unless it is amended or repealed earlier.

**4. Application**

4.1 This Notice applies to Roads Trains which comply with Schedule 1 to the Road Transport (Mass, Loading and Access) Regulation 1996 and Schedule 4 to the Road Transport (Vehicle Registration) Regulation 1998.

## 5. Routes

### Road train routes within the Gilgandra Shire Council

Type	Road No	Road Name	Conditions
RT	000	Gilgandra Shire Council area.	<p>All local roads within the Gilgandra Shire Council area to the west of the Newell Highway.</p> <p>Travel is not permitted during the following hours on school days:  7:45 am to 9:00 am  3:30 pm to 4:45 pm</p> <p>There is no access from local roads to the Newell Highway north of Gilgandra.</p> <p>Restrictions apply on the Newell Highway south of Gilgandra.</p> <p>Routes will operate from 1 November 2003 to 31 December 2003.</p>

## Roads Act 1993

### Notice under Clause 17 of the Road Transport (Mass, Loading and Access) Regulation, 1996

**Hastings Council**, in pursuance of Division 2 of Part 3 of the *Road Transport (Mass, Loading and Access) Regulation 1996*, by this Notice, specify the routes and areas on or in which B-Doubles may be used subject to any requirements or conditions set out in the Schedule.

**Bernard Smith**  
**General Manager**  
**Hastings Council**  
 (by delegation from the Minister for Roads)

### Schedule

#### 1. Citation

This Notice may be cited as the Hastings Council B-Doubles Notice No 1/2003.

#### 2. Commencement

This Notice takes effect from date of gazettal.

#### 3. Effect

This Notice remains in force until 01/05/2006 unless it is amended or repealed earlier.

#### 4. Application

4.1 This Notice applies to B-Doubles, which comply with Schedule 1 to the Road Transport (Mass, Loading and Access) regulation 1996 and Schedule 4 to the Road Transport (Vehicle Registration) Regulation 1998.

#### 5. Routes

##### B-Double routes within the Hastings Council

Type	Road No	Road Name	Starting point	Finishing point	Conditions
25m	000	Lake Road, Port Macquarie	Oxley Highway (SH11)	Central Road	Movement prohibited 7:00am to 9:00am and 4:00pm to 6:00pm
25m	000	Central Road, Port Macquarie	Lake Road	Milton Circuit (Second occasion)	Movement prohibited 7:00am to 9:00am and 4:00pm to 6:00pm
25m	000	Milton Circuit, Port Macquarie	Lake Road	Lake Road	Movement prohibited 7:00am to 9:00am and 4:00pm to 6:00pm

**ROADS ACT 1993****LAND ACQUISITION (JUST TERMS  
COMPENSATION) ACT 1991**

Notice of Compulsory Acquisition of Land at Freemans  
Waterhole in the Lake Macquarie City Council area

THE Roads and Traffic Authority of New South Wales by its delegate declares, with the approval of Her Excellency the Governor, that the land described in the Schedule below is acquired by compulsory process under the provisions of the Land Acquisition (Just Terms Compensation) Act 1991 for the purposes of the Roads Act 1993.

D J Lorsch  
Manager, Compulsory Acquisition & Road Dedication  
Roads and Traffic Authority of New South Wales

---

**SCHEDULE**

ALL that piece or parcel of land situated in the Lake Macquarie City Council area, Parish of Awaba and County of Northumberland, shown as Lot 1 Deposited Plan 1051086 being part of the land dedicated as Awaba State Forest No 982 by proclamation in Government Gazette No 158 of 10 December 1965 on pages 4183 and 4184 and being also part of the land dedicated as Awaba State Forest No 982, No 1 Extension by proclamation in Government Gazette No 119 of 11 September 1970 on page 3691.

The land is said to be in the possession of the Forestry Commission of New South Wales.

(RTA Papers FPP 3M3167; RO 252.1842)



## Other Notices

### ASSOCIATIONS INCORPORATION ACT 1984

Cancellation of incorporation pursuant to sections 55A and 55B

TAKE NOTICE that the incorporation of the following associations is cancelled by this notice pursuant to sections 55A and 55B of the Associations Incorporation Act, 1984.

Cancellation is effective as at the date of gazettal.

Central Coast Cancer & Palliative Care Fund  
Incorporated  
Noah's Ark Toy Library (Griffith) Inc  
North Kiama Rehabilitation and Social Group  
Incorporated  
The Coast's Keeping Active Social Group  
Incorporated  
The Kowmung Committee Incorporated  
Tweed Heads Squash Club Incorporated

COLIN CROSSLAND,  
General Manager  
Registry of Co-operatives &  
Associations  
Office of Fair Trading

Department of Commerce  
20 October 2003

### ASSOCIATIONS INCORPORATION ACT 1984

Cancellation of incorporation pursuant to sections 55A and 55B

TAKE NOTICE that the incorporation of the following associations is cancelled by this notice pursuant to sections 55A and 55B of the Associations Incorporation Act, 1984.

Cancellation is effective as at the date of gazettal.

Clan Mackenzie Society in Australia Incorporated  
Holroyd Kinderym Incorporated  
Orange Australia Day Committee Incorporated  
Quota International of Springwood Incorporated  
Italo Stars Soccer Club Incorporated  
Reflexology Association of Australia N.S.W. Branch  
Incorporated  
Colonial Advisers Association Incorporated  
Friends of Katandra Bushland Sanctuary  
Incorporated  
Halla Linga Landcare Group Incorporated  
Holistic Nurses Association NSW Clarence Valley  
Sub-Branch Incorporated  
Lions Club of Woy Woy Incorporated  
Riverina Community College Incorporated  
Russell-Silver Syndrome Association of Australia  
Incorporated  
Tumut & District Meals on Wheels Service  
Incorporated

COLIN CROSSLAND,  
General Manager  
Registry of Co-operatives &  
Associations  
Office of Fair Trading

Department of Commerce  
27 October 2003.

### DISTRICT COURT OF NEW SOUTH WALES

Direction

PURSUANT to section 32 of the District Court Act 1973, I direct that the District Court shall sit in its civil jurisdiction at the place and time shown as follows:

Wollongong	10.00 a.m.	8th March 2004 (1 week)
		31st May 2004 (1 week)

Dated this 24th day of October 2003.

R. O. BLANCH,  
Chief Judge

### DISTRICT COURT OF NEW SOUTH WALES

Direction

PURSUANT to section 173 of the District Court Act 1973, I direct that the District Court shall sit in its criminal jurisdiction at the place and time shown as follows:

Lismore	10:00am	22nd March 2004 (2 weeks)
---------	---------	---------------------------

Dated this 24th day of October 2003.

R. O. BLANCH,  
Chief Judge

Department of Health, New South Wales,  
Sydney, Friday 24 October 2003.

### GEOGRAPHICAL NAMES ACT 1966

Notice of Proposal to Amend a Locality Name

Within Evans Shire

PURSUANT to the provisions of section 8 of the Geographical Names Act 1966, the Geographical Names Board hereby notifies that it proposes to amend the name Garthowen to Tannas Mount, as shown on map GNB3763/E. The map may be viewed at Council Chambers, and the office of the Geographical Names Board, Land and Property Information, Panorama Avenue, Bathurst.

Any person wishing to make comment upon this proposal may within one (1) month of the date of this notice write to the Secretary of the Board with that comment.

WARWICK WATKINS,  
Chairperson

Geographical Names Board  
PO Box 143  
BATHURST NSW 2795.

### GEOGRAPHICAL NAMES ACT 1966

Notice of Definition of A New Suburb

In Baulkham Hills Shire

PURSUANT to the provisions of section 10 of the Geographical Names Act 1966, the Geographical Names Board has this day assigned the name and boundaries of a new suburb within Baulkham Hills Shire, Beaumont Hills, reducing the extent of Kellyville and increasing the extent of Rouse Hill, as shown on map GNB3896/B2. Plot GNB3896.

WARWICK WATKINS,  
Chairperson

Geographical Names Board  
PO Box 143  
BATHURST NSW 2795.

**GEOGRAPHICAL NAMES ACT 1966**

## Notice of Discontinuance of a Geographical Name

PURSUANT to the provisions of Section 14 of the Geographical Names Act 1966, the Geographical Names Board hereby notifies that it has this day discontinued the name below:

Discontinued Name: Hollingsworths Creek  
Assigned Name: Hollingworth Creek  
Designation: Creek  
L.G.A.: Lismore City Council  
Parish: South Lismore  
County: Rous  
L.P.I. Map: Lismore  
1:100,000 Map: Lismore 9540  
Reference: GNB 4962

WARWICK WATKINS,  
Chairperson.

Geographical Names Board  
PO Box 143, Bathurst NSW 2795.

**GEOGRAPHICAL NAMES ACT 1966**

## Notice of Discontinuance of a Geographical Name

'Mount Parry Public School'

PURSUANT to the provisions of Section 14 of the Geographical Names Act 1966, the Geographical Names Board hereby notifies that it has this day discontinued the name "*Mount Parry Public School*" which was assigned with the designation of School, Folio 7567, on 6 September 1968.

WARWICK WATKINS,  
Chairperson

Geographical Names Board  
P O Box 143, Bathurst NSW 2795.

**GEOGRAPHICAL NAMES ACT 1966**

PURSUANT to the provisions of Section 10 of the Geographical Names Act 1966, the Geographical Names Board has this day assigned the geographical names listed hereunder.

Assigned Name: Goomun Creek  
Designation: Channel  
L.G.A.: Rockdale City Council  
Parish: St George  
County: Cumberland  
L.P.I. Map: Botany Bay  
1:100,000 Map: Sydney 9130  
Reference: GNB 4959

The position and the extent for these features are recorded and shown within the Geographical Names Register of New South Wales. This information can be accessed through the Board's Web Site at [www.gnb.nsw.gov.au](http://www.gnb.nsw.gov.au).

WARWICK WATKINS,  
Chairperson

Geographical Names Board  
PO Box 143  
Bathurst NSW 2795.

**MARITIME SERVICES ACT 1935**

## Notification

## Limitation of speed of vessels within certain navigable waters

THE Waterways Authority (the Authority), in pursuance of the provisions of Section 13SA of the Maritime Services Act 1935, does, from the date of publication of this notification in the Government Gazette;

(a) **REVOKE** the notification appearing in Government Gazette No. 3 of 14 January 2000 which limits the speed of vessels in the area described as Williams River (Clarence Town) Area; and

(b) Limit the speed of vessels of the Class set out hereunder in the area of navigable waters described in the First Column of the "Table of Area and Maximum Speed" set out hereunder, to a speed not exceeding that stated opposite that area in the Second Column of that "Table of Area and Maximum Speed".

Class - All vessels propelled by mechanical power, except vessels engaged in an activity authorised under an Aquatic Licence issued by the Waterways Authority pursuant to Clause 8 of the Water Traffic Regulations - NSW.

## TABLE OF AREA AND MAXIMUM SPEED

<i>First Column</i>	<i>Second Column</i>
<u>Williams River (Clarence Town) Area:</u> The navigable waters of that part of the Williams River enclosed between the lines firstly in the north directly across the river from the prolongation of Grey Street Clarence Town and secondly in the south across the river 1600 metres further downstream.	Four Knots

Dated this 2nd day of October 2003.

MATTHEW TAYLOR,  
Chief Executive  
Waterways Authority

**MARITIME SERVICES ACT 1935**

## Notification

## Limitation of speed of vessels within certain navigable waters

THE Waterways Authority (the Authority), in pursuance of the provisions of Section 13SA of the Maritime Services Act 1935, does, from the date of publication of this notification in the Government Gazette;

Limit the speed of vessels of the Class set out hereunder in the area of navigable waters described in the First Column of the "Table of Area and Maximum Speed" set out hereunder, to a speed not exceeding that stated opposite that area in the Second Column of that "Table of Area and Maximum Speed".

Class - All vessels propelled by mechanical power, except vessels engaged in an activity authorised under an Aquatic Licence issued by the Waterways Authority pursuant to Clause 8 of the Water Traffic Regulations - NSW.

## TABLE OF AREA AND MAXIMUM SPEED

<i>First Column</i>	<i>Second Column</i>
<u>Cudgegong River (Dunns Swamp) Area:</u> The navigable waters of that part of the Cudgegong River upstream of the wall of the former Kandos Weir and known as Dunns Swamp.	Four Knots

Dated this 2nd day of October 2003.

MATTHEW TAYLOR,  
Chief Executive  
Waterways Authority

**MARITIME SERVICES ACT 1935**

## Notification

Limitation of speed of vessels within  
certain navigable waters

THE Waterways Authority (the Authority), in pursuance of the provisions of Section 13SA of the Maritime Services Act 1935, does, from the date of publication of this notification in the Government Gazette;

Limit the speed of vessels of the Class set out hereunder in the area of navigable waters described in the First Column of the "Table of Area and Maximum Speed" set out hereunder, to a speed not exceeding that stated opposite that area in the Second Column of that "Table of Area and Maximum Speed".

Class - All vessels propelled by mechanical power, except vessels engaged in an activity authorised under an Aquatic Licence issued by the Waterways Authority pursuant to Clause 8 of the Water Traffic Regulations - NSW.

## TABLE OF AREA AND MAXIMUM SPEED

<i>First Column</i>	<i>Second Column</i>
<u>Port Stephens (Little Nelson Bay) Area:</u> The navigable waters of that part of the Port Stephens known as Little Nelson Bay south east of a line commencing from the western extremity of Nelson Head in a south westerly direction to the northern extremity of Fly Point.	Four Knots

Dated this 2nd day of October 2003.

MATTHEW TAYLOR,  
Chief Executive  
Waterways Authority

**MENTAL HEALTH ACT 1990**

## Order under section 208

I, Robyn Kruk, Director-General of the NSW Department of Health, in pursuance of the provisions of section 208 of the Mental Health Act 1990, DO HEREBY declare the Inpatient Psychiatric Unit, Sutherland Hospital to be a hospital for the purposes of the Mental Health Act 1990.

Signed this 3rd day of October 2003.

ROBERT MCGREGOR,  
Acting Director-General

**MENTAL HEALTH ACT 1990**

## Revocation

## Order under section 208

I, Robyn Kruk, Director-General of the NSW Department of Health, in pursuance of the provisions of section 208 of the Mental Health Act 1990 and section 43(2) of the Interpretation Act 1987, DO HEREBY revoke the previous notification published in the NSW Government Gazette No. 49 of 30 March 1984 at page 1815 of the appointment of that part of the second floor of the South Block of The Sutherland Hospital, Caringbah, located on the South Eastern side of that floor and known as the Psychiatric Unit, as a place for the admission and temporary treatment of mentally ill persons for the purposes of the Mental Health Act 1958.

Signed this 3rd day of October 2003.

ROBERT MCGREGOR,  
Acting Director-General

**POISONS & THERAPEUTIC GOODS ACT  
1966****ORDER UNDER CLAUSE 171(1), POISONS &  
THERAPEUTIC GOODS REGULATION 2002.**

## Withdrawal of Drug Authority

IN accordance with the provisions of clause 171(1) of the Poisons & Therapeutic Goods Regulation 2002 an order has been made on Mr Peter Dell of 6 Numby Close, Umina, 2257, prohibiting him until further notice, as a person employed by the Ambulance Service of New South Wales as an ambulance officer or as an air ambulance flight nurse and who is approved for the time being by the Ambulance Service of New South Wales for the purposes of clause 101 of the Regulation, from having possession of and supplying drugs of addiction as authorised by clause 101 of the Regulation.

This order is to take effect on and from Friday 31 October 2003.

ROBYN KRUK,  
Director-General

Department of Health, New South Wales,  
Sydney, Friday 24 October 2003

**POISONS AND THERAPEUTIC GOODS ACT  
1966****ORDER UNDER CLAUSE 171(1),  
POISONS AND THERAPEUTIC GOODS REGULATION  
2002.**

## WITHDRAWAL OF DRUG AUTHORITY

IN accordance with the provisions of clause 171(1) of the Poisons and Therapeutic Goods Regulation 2002 an order has been made on Dr Teresa Tse of 249 Bay Street Brighton-Le-Sands 2216, prohibiting her until further notice, as a dentist from supplying or having possession of drugs of addiction as authorised by clause 101 of the Regulation and issuing a prescription for a drug of addiction as authorised by clause 76 of the Regulation.

This order is to take effect on and from Friday 31 October 2003.

ROBYN KRUK,  
Director-General

**SPORTING INJURIES COMMITTEE**

SYDNEY, 3rd October, 2003

SPORTING INJURIES INSURANCE ACT, 1978

Order of Declaration under Section 5

IN pursuance of Section 5 of the Sporting Injuries Insurance Act, 1978, I declare by this order the

*Brisbane Water Outdoors Club Inc.*

to be a sporting organisation, for the purposes of the provisions of the Act, in respect of the activity of Bushwalking, Orienteering, Canyoning, Rockclimbing, Abseiling, Swimming, Cycling, Mountain Biking, Canoeing and Skiing.

IAN EATHER,  
A/Chairperson

Date: 3rd October, 2003.

**SPORTING INJURIES COMMITTEE**

SYDNEY, 3rd October, 2003

SPORTING INJURIES INSURANCE ACT, 1978

Order of Declaration under Section 5

IN pursuance of Section 5 of the Sporting Injuries Insurance Act, 1978, I declare by this order the

*Walgett Council – Lightning Ridge Holiday Activity Program*

to be a sporting organisation, for the purposes of the provisions of the Act, in respect of the activity of Touch Football.

IAN EATHER,  
A/Chairperson

Date: 3rd October, 2003.

**SPORTING INJURIES COMMITTEE**

SYDNEY, 3rd October, 2003

SPORTING INJURIES INSURANCE ACT, 1978

Order of Declaration under Section 5

IN pursuance of Section 5 of the Sporting Injuries Insurance Act, 1978, I declare by this order the

*Sutherland Shire Junior Water Polo Association*

to be a sporting organisation, for the purposes of the provisions of the Act, in respect of the activity of Water Polo.

IAN EATHER,  
A/Chairperson

Date: 3rd October, 2003.

**TRANSPORT ADMINISTRATION ACT 1988****LAND ACQUISITION (JUST TERMS COMPENSATION) ACT 1991**

Notice of compulsory acquisition of interests in land for the purposes of the State Rail Authority of New South Wales

THE State Rail Authority of New South Wales, with the approval of Her Excellency the Governor, declares that the interests in land described in the Schedule hereto are acquired by compulsory process under the provisions of the Land Acquisition (Just Terms Compensation) Act 1991 for the purposes of the State Rail Authority, as authorised by the Transport Administration Act, 1988 being for rail facilities in connection with the Parramatta Rail Link.

Dated this 7th day of August 2003.

VINCE GRAHAM,  
Acting Chief Executive

**SCHEDULE**

All that sub-lease registered as Dealing Number 8416745 of land situate at Chatswood in the Local Government Area of Willoughby Parish of Willoughby County of Cumberland and State of New South Wales being premises known as Shop 4 at The Interchange Chatswood and said to be in the possession of Ruth Oh.

All that sub-lease registered as Dealing Number 7670365 of land situate at Chatswood in the Local Government Area of Willoughby Parish of Willoughby County of Cumberland and State of New South Wales being premises known as Shop 5 at The Interchange Chatswood and said to be in the possession of In Lime Pty Limited.

SRA Reference: 013505.

# TENDERS

## Department of Commerce

### SUPPLIES AND SERVICES FOR THE PUBLIC SERVICE

Information in relation to the Department of Commerce proposed, current and awarded tenders is available on:

<http://www.tenders.nsw.gov.au>

# PRIVATE ADVERTISEMENTS

## COUNCIL NOTICES

### LIVERPOOL CITY COUNCIL

Roads Act 1993, Section 10

NOTICE is hereby given that The Council of the City of Liverpool dedicates the lands described in the Schedule below as Public Road under section 10 of the Roads Act 1993. GENERAL MANAGER, The Council of the City of Liverpool, Locked Bag 7064, Liverpool BC NSW 1871.

#### SCHEDULE

All that piece or parcel of land known as Lot 64 in DP 858878 in the Council of the City of Liverpool, Parish of St Luke, County of Cumberland, and as described in Folio Identifier 64/858878. [0803]

### LIVERPOOL CITY COUNCIL

Roads Act 1993, Section 10

NOTICE is hereby given that The Council of the City of Liverpool dedicates the lands described in the Schedule below as Public Road under section 10 of the Roads Act 1993. GENERAL MANAGER, The Council of the City of Liverpool, Locked Bag 7064, Liverpool BC NSW 1871.

#### SCHEDULE

All that piece or parcel of land known as Lot 418 in DP 1009349 in The Council of the City of Liverpool, Parish of St Luke, County of Cumberland, and as described in Folio Identifier 418/1009349. [0804]

### LIVERPOOL CITY COUNCIL

Roads Act 1993, Section 10

NOTICE is hereby given that The Council of the City of Liverpool dedicates the lands described in the Schedule below as Public Road under section 10 of the Roads Act 1993. GENERAL MANAGER, The Council of the City of Liverpool, Locked Bag 7064, Liverpool BC NSW 1871

#### SCHEDULE

All that piece or parcel of land known as Lot 242 in DP 1050472 in The Council of the City of Liverpool, Parish of St Luke, County of Cumberland, and as described in Folio Identifier 242/1050472. [0805]

### LOCKHART SHIRE COUNCIL

Roads Act 1993, Section 162

Naming of Public Roads

NOTICE is hereby given that Council, in pursuance of section 162 of the Roads Act No. 33, 1993, has resolved that the undermentioned roads in the Shire of Lockhart be named thus:

<i>Description/Previously Named</i>	<i>New Name</i>
Tennysons Lane	Tenison Lane
Brian Westblades Lane	Bryan Westblade Lane

Date 27th October, 2003. G. R. JONES, General Manager, Lockhart Shire Council, 69 Green Street, Lockhart NSW 2656. [0806]

### MAITLAND CITY COUNCIL

Local Government Act 1993

Land Acquisition (Just Terms Compensation) Act 1991

Notice of Compulsory Acquisition of Land

THE Maitland City Council declares, with the approval of Her Excellency the Governor, that the land described in the schedule below, excluding any mines or deposits of minerals in the land, is acquired by compulsory process in accordance with the provisions of the Land Acquisition (Just Terms Compensation) Act 1991, for the purpose of open space and river front improvement. Dated at Maitland this 24th day of October 2003. DAVID EVANS, General Manager, Maitland City Council, PO Box 220, Maitland NSW 2320.

#### SCHEDULE

Lot 1, DP 1044531; Lot 30, DP 1044531. [0807]

### NARRANDERA SHIRE COUNCIL

Roads Act 1993

Naming of Roads

NOTICE is hereby given that the Narrandera Shire Council, in pursuance of Roads Act 1993 and its Regulations 2000, resolved to name the following roads as shown hereunder:

<i>Present Name</i>	<i>Name</i>
River Street south of Hay Road	Sugden Street
Beckham Street, South of the Main Canal	Townsend Street
Melbourne Street, between Jellinbah Street and railway	Argus Street
Melbourne Street, between Sugden Street and Woolscour Road	Lanolin Street
Peter Street, between Jellinbah Street and Woolscour Road	Hankinson Street
Flood Street, between Jellinbah Street and Townsend Street	Casaurina Street
Flood Street, between Townsend Street and railway	Waratah Street
Flood street, between railway and Woolscour Road	Bamblett Street
Adams street, between Gundagai Street and Augusta Street	Lizard Drive
Gundagai Street, east of Newell Highway	Old Brewery Road
Gundagai Street, between Newell Highway and Adams Street	Lizard Drive

<i>Present Name</i>	<i>Name</i>	<b>CITY OF RYDE</b>
Gundagai Street (unformed) between Lizard Drive and Townsend Street	Shung Street	Roads Act 1993, Section 16 Dedication of Land as Public Road
Gundagai Street, west of railway	Arcacia Street	NOTICE is hereby given that pursuant to section 16 of the Roads Act 1993, that part of Deeble Street, Tennyson Point, between Champion Road and Glades Bay, shown in Deposited Plan 2166 is hereby dedicated as public road. MICHAEL G. McMAHON, Chief Executive, City of Ryde, Locked Bag 2069, North Ryde NSW 1670. [0809]
Jellinbah Street, south of the Main Canal	Narrungdera Street	
Augusta Street, between Adams Street and Narrungdera Street	Lizard Drive	
Young Street	Lizard Drive	
Bridge Street, south of Lizard Drive	Sturt Place	
Unnamed road off East Street South	Robertson Street	
Unnamed road, parallel to the Main Canal between the Narrandera Common and East Street South	Oakbank Street	
East Street South	Oakbank Street	
Bolton Street, between River Street and railway	Red Gum Street	
Authorised by resolution of the Council on 21 January 2003. K. M. MURPHY, General Manager, 141 East Street Narrandera NSW 2700.	[0808]	

---

**PARRAMATTA CITY COUNCIL**

Sale Of Land For Overdue Rates

Local Government Act 1993, Section 713

NOTICE is hereby given to the persons named hereunder that the Council of the City of Parramatta has resolved in pursuance of sections 713 and 715 of the Local Government Act 1993 to sell the land described hereunder of which the persons named appear to be the owners or in which they appear to have an interest and on which the amount of rates stated as at the 19th December 2002 is due.

Owner(s) or person(s) having interest in the land	Description of subject land	Amount of rates and charges (including extra charges) overdue for more than five (5) years (\$)	Amount of all other rates and charges (including extra charges) payable and unpaid (\$)	Total (\$)
(a)	(b)	(c)	(d)	(e)
Miss Denise Margaret PULIS	Lots 6 and 19, SP 4079 known as 6/12 Early Street, Parramatta	\$1,523.86	\$6,129.61	\$7,653.47

In default of payment to the Council of the amount stated in column (e) above and any other rates (including extra charges) becoming due and payable after publication of this notice, or an arrangement satisfactory to the Council for the payment of all such rates being entered into by the rateable person, before the time fixed for sale, the said land will be offered for sale by public auction by Raine & Horne Parramatta at the Parramatta Masonic and Community Club, 163-165 George Street Parramatta on Tuesday, 3 February 2004 at 7:00 pm. If any person claims an interest in the property, the subject of this Notice, they should forward to Mr R. WENZEL of Council's Rates & Property Section (Phone 02 9806 5431) details of their claim for consideration by Council. Dated at Parramatta 27 October 2003. [0810]

**ESTATE NOTICES**

IN the Supreme Court of New South Wales, Sydney Registry, Probate Division.—Any person having any claim upon the estate of CATHERINE ALICIA MANUEL, late of Point Frederick, in the State of New South Wales, retired secretary, who died on 26th June, 2003, must send particulars of his claim to the executors, Jennifer Lynette Andrew and Meredith Louise Damon, c.o. John G Burton & Associates, 16 Adelaide Street, East Gosford, within one (1) calendar month from publication of this notice. After that time the executor may distribute the assets of the estate having regard only to the claims of which at the time of distribution he has notice. Probate was granted in New South Wales on 26th September 2003. JOHN G BURTON & ASSOCIATES, Solicitors, 16 Adelaide Street, East Gosford NSW 2250 (DX 7263 Gosford), tel.: (02) 4323 4899. [0811]

NOTICE of intended distribution of estate.—Any person having any claim upon the estate of EDNA MAY PUNCH, late of Regents Park, in the State of New South Wales, home duties, who died on 22nd October, 2002, must send particulars of his claim to the executors, Francis Joseph Hogan and Wilma Irene Hogan, c.o. Messrs Milford Haseldine & Williams, Solicitors, Suite 7, 2nd Floor, Compass House, North Terrace, Bankstown, within one (1) calendar month from publication of this notice. After that time the executors may distribute the assets of the estate having regard only to the claims of which at the time of distribution they have notice. Probate was granted to the executors on 5th February, 2003. Messrs MILFORD HASELDINE & WILLIAMS, Solicitors, Suite 7, 2nd Floor, Compass House, North Terrace, Bankstown NSW 2200, tel.: (02) 9796 1915. [0812]

NOTICE of intended distribution of estate.—Any person having any claim upon the estate of JUDITH MAY WATSON, late of 18 Leura Road, Auburn, in the State of New South Wales, managers assistant banking, who died on 24th November, 2002, must send particulars of his claim to the administrator, Donald George Watson, c.o. Doherty Partners, Solicitors, Level 1, 171 Bigge Street, Liverpool, within one (1) calendar month from publication of this notice. After that time the assets of the estate may be conveyed and distributed having regard only to the claims of which at the time of distribution the administrator has notice. Letters of Administration were granted in New South Wales on 13th October, 2003. DOHERTY PARTNERS, Solicitors, Level 1, 171 Bigge Street, Liverpool NSW 2170, PO Box 1163 Liverpool BC NSW 1871 (DX 5034 Liverpool), tel.: (02) 9601 7300.

NOTICE of intended distribution of estate.—Any person having any claim upon the estate of KENNETH JAMES SMITH, late of Katoomba, in the State of New South Wales, retired, who died on 18th August, 2003, must send particulars of his claim to the executor, Francis Mervyn Deane, c.o. Frank M. Deane & Co. (in association with Adams Raves Marsh & Co.), Solicitors, Level 9, 227 Elizabeth Street, Sydney, within one (1) calendar month from publication of this notice. After that time the executors may distribute the assets of the estate having regard only to the claims of which at the time of distribution the executor has notice. Probate was granted in New South Wales on 20th October, 2003. FRANK M. DEANE & CO. (in association with Adams Raves Marsh & Co.), Solicitors, Level 9, 227 Elizabeth Street, Sydney NSW 2000 (DX 1179, Sydney), tel.: (02) 9264 3066. [0814]

NOTICE of intended distribution of estate.—Any person having any claim upon the estate of PATRICK LEONARD KEARNS, late of Stanmore, in the State of New South Wales, retired, must send particulars of his claim to the executor, Gregory Vincent Kearns, c.o. Pryor Tzannes & Wallis, Solicitors, 1005 Botany Road, Mascot, within one (1) calendar month from publication of this notice. After that time the executors may distribute the assets of the estate having regard only to the claims of which at the time of distribution the executor has notice. Probate was granted in New South Wales on 28th October, 2003. PRYOR TZANNES & WALLIS, Solicitors, 1005 Botany Road, Mascot NSW 2020, tel.: (02) 9669 6333. [0815]

**COMPANY NOTICES**

NOTICE of general meeting of members.—PRINCIPLE HOLDING NO. 2 PTY LIMITED, A.C.N. 079 990 588 (In voluntary liquidation).—Notice is hereby given that the general meeting of members of the company will be held at 9:15 a.m. on Monday, 24th November, 2003 at Level 5, 14 Martin Place, Sydney. Agenda: "To hold the Final Meeting of the Company and receive an account of how the winding up has been conducted". Dated this 23rd October, 2003. By Order of the Board. S. B. HUMPHRYS, Liquidator, c.o. Moore Stephens WI, Chartered Accountants, CML Building, Level 5, 14 Martin Place, Sydney NSW 2000, tel.: (02) 9229 7999. [0816]

Authorised to be printed

R. J. MILLIGAN, Government Printer.

ISSN 0155-6320