



Government Gazette

OF THE STATE OF
NEW SOUTH WALES

Number 113
Tuesday, 4 September 2007

Published under authority by Government Advertising

SPECIAL SUPPLEMENT

NSW POLICE FORCE

APEC MEETING (POLICE POWERS) ACT 2007

ORDER UNDER SECTION 7

(DESIGNATION OF A RESTRICTED AREA)

PURSUANT to section 7 of the APEC Meeting (Police Powers) Act 2007 (“the Act”),

I, Robert Sidney Bernard May, Deputy Commissioner of Police, am satisfied that the area described below, being an area within the declared areas:

- is being or will be used directly for or in relation to an event, or the administration, of an APEC meeting, and
- the exercise of the special powers conferred by the Act in relation to restricted areas is necessary to promote the security or safety of the venues or facilities for an APEC meeting or participants in the meeting.

Description of area

That area comprising; the whole of Bridge Street, excluding its footpaths, east from its intersection with Pitt Street to Macquarie Street; the whole of Gresham Street (from the vehicle search point erected approximately 30 metres south of Bridge Street to Bridge Street); Loftus Street from a point approximately 30 metres south of Bridge Street to gates erected approximately 20 metres north of Bridge Street; Young Street from its intersection with Farrar Place, north to gates erected approximately 40 metres north of Bridge Street; that part of Phillip Street between Chifley Square and Bent Street, together with the whole of Phillip Street north of a line approximate to the southern boundary of No 70; the whole of Albert Street, excluding the northern footpath; the whole of Macquarie Street north of a gate erected approximately 30 metres south of the intersection with Bridge Street to a line below the northern edge of the intersection with the Cahill expressway; the whole block bounded by Phillip Street in the east, Albert Street in the north Bridge Street in the south and that part of Bridge Street east and north of the intersection with Macquarie Street, following the northern edge of the kerb to the apron of the Sydney Conservatorium of Music and then in a northerly direction to the Government House Gates then following a line due west to the eastern edge of the exit ramp from the Cahill Expressway to Macquarie Street and then following that eastern edge in a northerly direction around to the intersection of the Cahill Expressway with the western boundary of the western footpath of Macquarie Street and from that point in a line due south to the intersection of Albert Street and Macquarie Street.

I, hereby, designate this area to be a restricted area for the period 8pm on Tuesday 4 September 2007 to 6am on Friday 7 September 2007.

Signature:

Name: R S B May

Rank: Deputy Commissioner of Police

4 September 2007 at (Insert time of order)

NSW POLICE FORCE
APEC MEETING (POLICE POWERS) ACT 2007
ORDER UNDER SECTION 7
(DESIGNATION OF A RESTRICTED AREA)

PURSUANT to section 7 of the APEC Meeting (Police Powers) Act 2007 (“the Act”),

I, Robert Sidney Bernard May, Deputy Commissioner of Police, am satisfied that the area described below, being an area within the declared areas:

- is being or will be used directly for or in relation to an event, or the administration, of an APEC meeting, and
- the exercise of the special powers conferred by the Act in relation to restricted areas is necessary to promote the security or safety of the venues or facilities for an APEC meeting or participants in the meeting.

Description of area

That area comprising Cumberland Street from the gates erected approximately 10 metres south of Essex Street to the gates erected at a point adjacent to the southern edge of the Cahill Expressway; the whole of Essex Street; that part of George Street, excluding the footpaths, north from its southern intersection with Essex Street to its intersection with a line at the southern edge of the Cahill Expressway; the whole of Alfred Street, excluding the northern footpath; the whole of Albert Street, excluding the northern footpath; the whole of Bridge Street, excluding its footpaths, east from gates erected approximately 20 metres east of its intersection with George Street to Macquarie Street; the whole of Pitt Street, excluding its footpaths, north from gates erected approximately 50 metres south of Bridge Street to its intersection with Alfred Street; the whole of Gresham Street (from the vehicle search point erected approximately 30 metres south of Bridge Street to Bridge Street); Loftus Street from a point approximately 30 metres south of Bridge Street to gates erected approximately 20 metres north of Bridge Street; Young Street from its intersection with Farrar Place, north to gates erected approximately 40 metres north of Bridge Street; that part of Phillip Street between Chifley Square and Bent Street, together with the whole of Phillip Street north of Bent Street to its intersection with Alfred Street; the whole of Macquarie Street north of its intersection with Bent Street; including the whole block bounded by Phillip Street in the east, Albert Street in the north, Bridge Street in the south and that part of Bridge Street east and north of the intersection with Macquarie Street, and continuing around in an easterly and northerly direction to the apron of the Sydney Conservatorium of Music and the gates of Government House and including the exit ramp from the Cahill Expressway to Macquarie Street; that portion of the foreshore promenade on the eastern shore of Circular Quay north of a steel fence and gates on the southern property boundary of the Sydney Opera House from Sydney Cove and around to Macquarie Street; that part of the Royal Botanic Gardens north and west of a temporary steel fence erected from the Government House Gates in a line generally north and east to the sea wall at Farm Cove and including the whole Bennelong Peninsula, including the Sydney Opera House which are north of that fence line.

I, hereby, designate this area to be a restricted area for the period 6.00am on Friday 7 September 2007 to 12 midnight on Sunday 9 September 2007.

Signature:

Name: R S B May

Rank: Deputy Commissioner of Police

4 September 2007 at (Insert time of order)

EXOTIC DISEASES OF ANIMALS ACT 1991

ORDER - Section 15

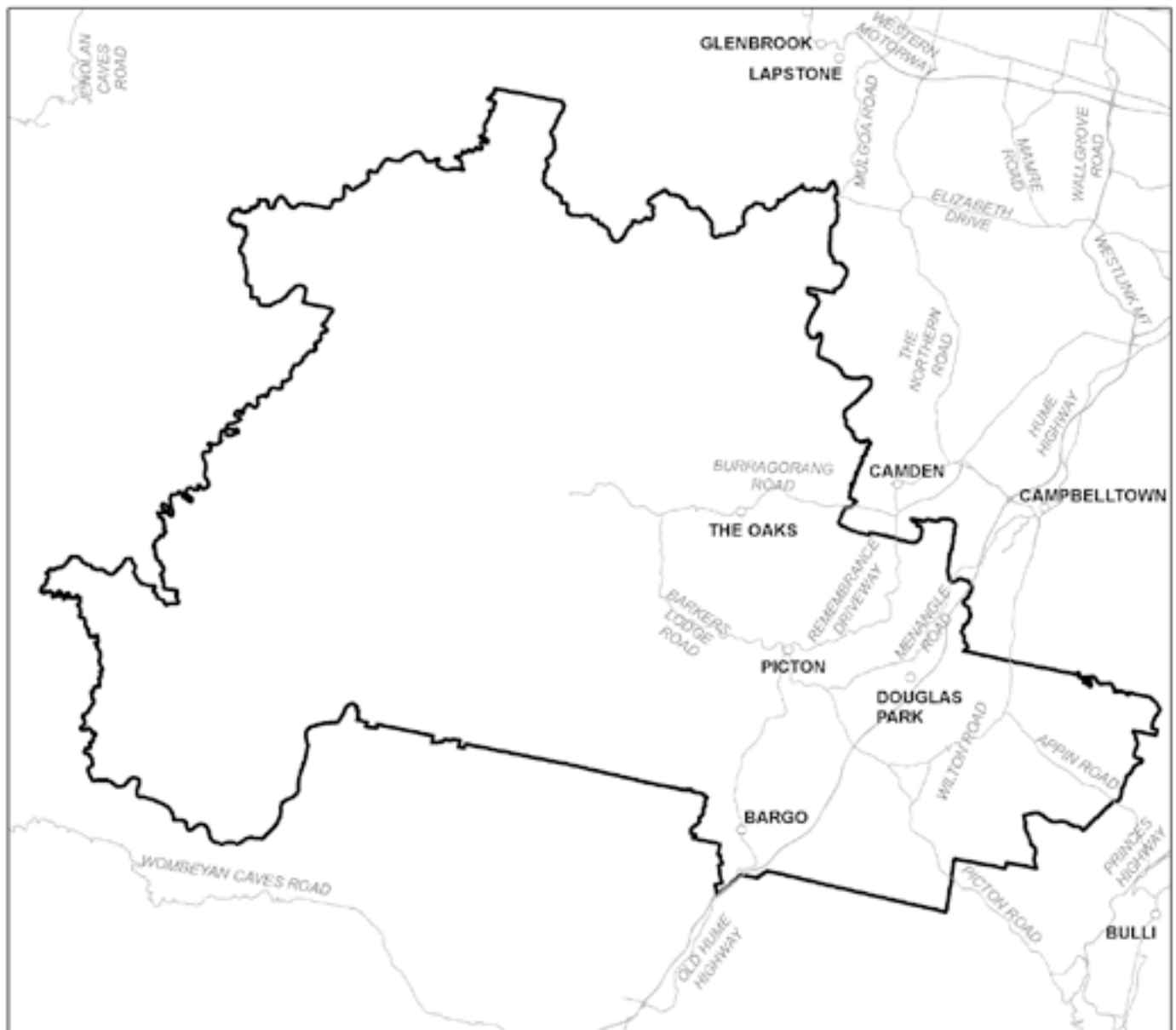
Declaration of Restricted Area – Wollondilly LGA

I, STEPHEN ELLIOTT DUNN, Deputy Chief Veterinary Officer, with the powers the Minister has delegated to me under section 67 of the Exotic Diseases of Animals Act 1991 (“the Act”) and pursuant to section 15 of the Act:

1. declare the area specified in Schedule 1 to be a restricted area; and
2. declare that the classes of animals, animal products, fodder, fittings or vehicles to which this order applies are those described in Schedule 2.

SCHEDULE 1

The area shown in the map below and within the local government area administered by the Wollondilly Shire Council.

Wollondilly LGA

SCHEDULE 2

Class of animals

All horses.

Class of animal products

All animal products from horses.

Class of fodder and fittings

All fodder and fittings from, or used in connection with, horses.

Class of vehicles

All vehicles that, since 1 August 2007, have been used in connection with any of the classes of animals, animal products, fodder or fittings described in this Schedule.

In Schedule 2:

“*horses*” means horses, mules, donkeys and other animals in the Equidae family.

Dated: 3 September 2007.

STEPHEN ELLIOTT DUNN,
Deputy Chief Veterinary Officer

EXOTIC DISEASES OF ANIMALS ACT 1991

ORDER - Section 15

Declaration of Restricted Area – Baradine

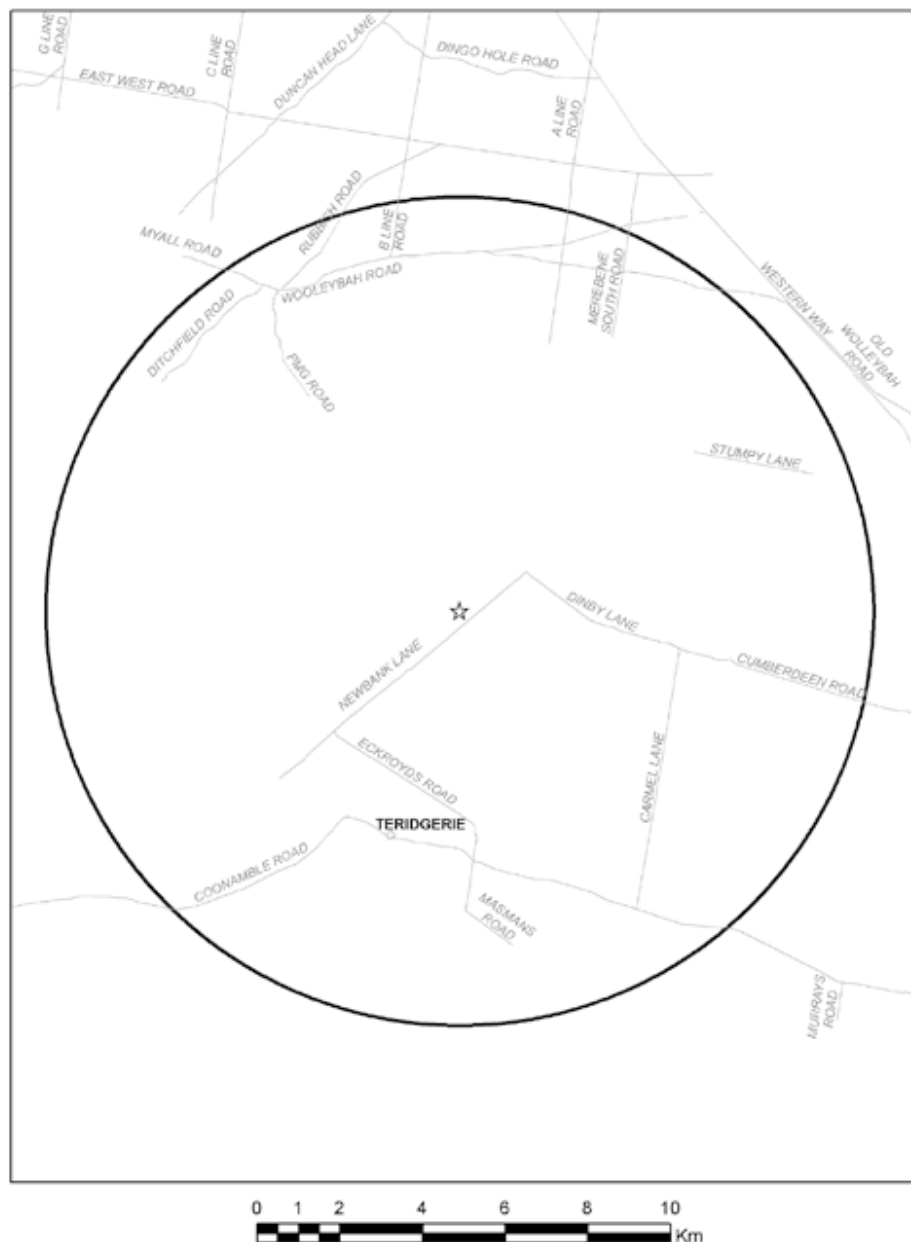
I, STEPHEN ELLIOTT DUNN, Deputy Chief Veterinary Officer, with the powers the Minister has delegated to me under section 67 of the Exotic Diseases of Animals Act 1991 (“the Act”) and pursuant to section 15 of the Act:

1. declare the area specified in Schedule 1 to be a restricted area; and
2. declare that the classes of animals, animal products, fodder, fittings or vehicles to which this order applies are those described in Schedule 2.

—————
SCHEDULE 1

The area within a ten kilometre (10km) radius of the property known as “Warrigal”, Newbank Lane, Baradine in the State of New South Wales as shown in the map below.

Newbank Lane, Baradine



SCHEDULE 2

Class of animals

All horses.

Class of animal products

All animal products from horses.

Class of fodder and fittings

All fodder and fittings from, or used in connection with, horses.

Class of vehicles

All vehicles that, since 1 August 2007, have been used in connection with any of the classes of animals, animal products, fodder or fittings described in this Schedule.

In Schedule 2:

“*horses*” means horses, mules, donkeys and other animals in the Equidae family.

Dated: 3 September 2007.

STEPHEN ELLIOTT DUNN,
Deputy Chief Veterinary Officer

EXOTIC DISEASES OF ANIMALS ACT 1991

ORDER - Section 15

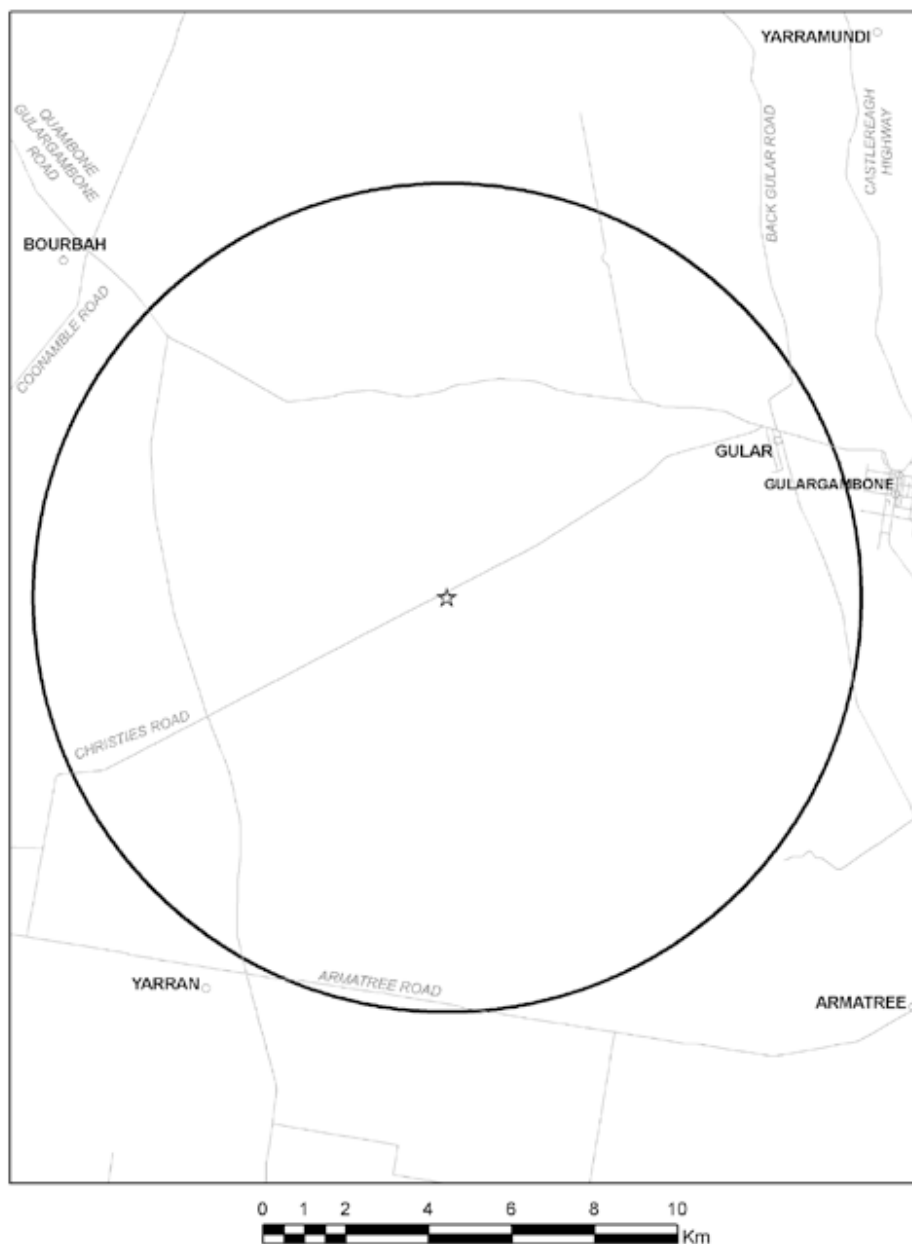
Declaration of Restricted Area – Gulargambone

I, STEPHEN ELLIOTT DUNN, Deputy Chief Veterinary Officer, with the powers the Minister has delegated to me under section 67 of the Exotic Diseases of Animals Act 1991 (“the Act”) and pursuant to section 15 of the Act:

1. declare the area specified in Schedule 1 to be a restricted area; and
2. declare that the classes of animals, animal products, fodder, fittings or vehicles to which this order applies are those described in Schedule 2.

SCHEDULE 1

The area within a ten kilometre (10km) radius of the property known as “Brinalla”, Quambone Road, Gulargambone in the State of New South Wales as shown in the map below.

Quambone Road, Gulargambone

SCHEDULE 2

Class of animals

All horses.

Class of animal products

All animal products from horses.

Class of fodder and fittings

All fodder and fittings from, or used in connection with, horses.

Class of vehicles

All vehicles that, since 1 August 2007, have been used in connection with any of the classes of animals, animal products, fodder or fittings described in this Schedule.

In Schedule 2:

“*horses*” means horses, mules, donkeys and other animals in the Equidae family.

Dated: 3 September 2007.

STEPHEN ELLIOTT DUNN,
Deputy Chief Veterinary Officer

EXOTIC DISEASES OF ANIMALS ACT 1991

ORDER - Section 15

Declaration of Restricted Area – Narrabri LGA

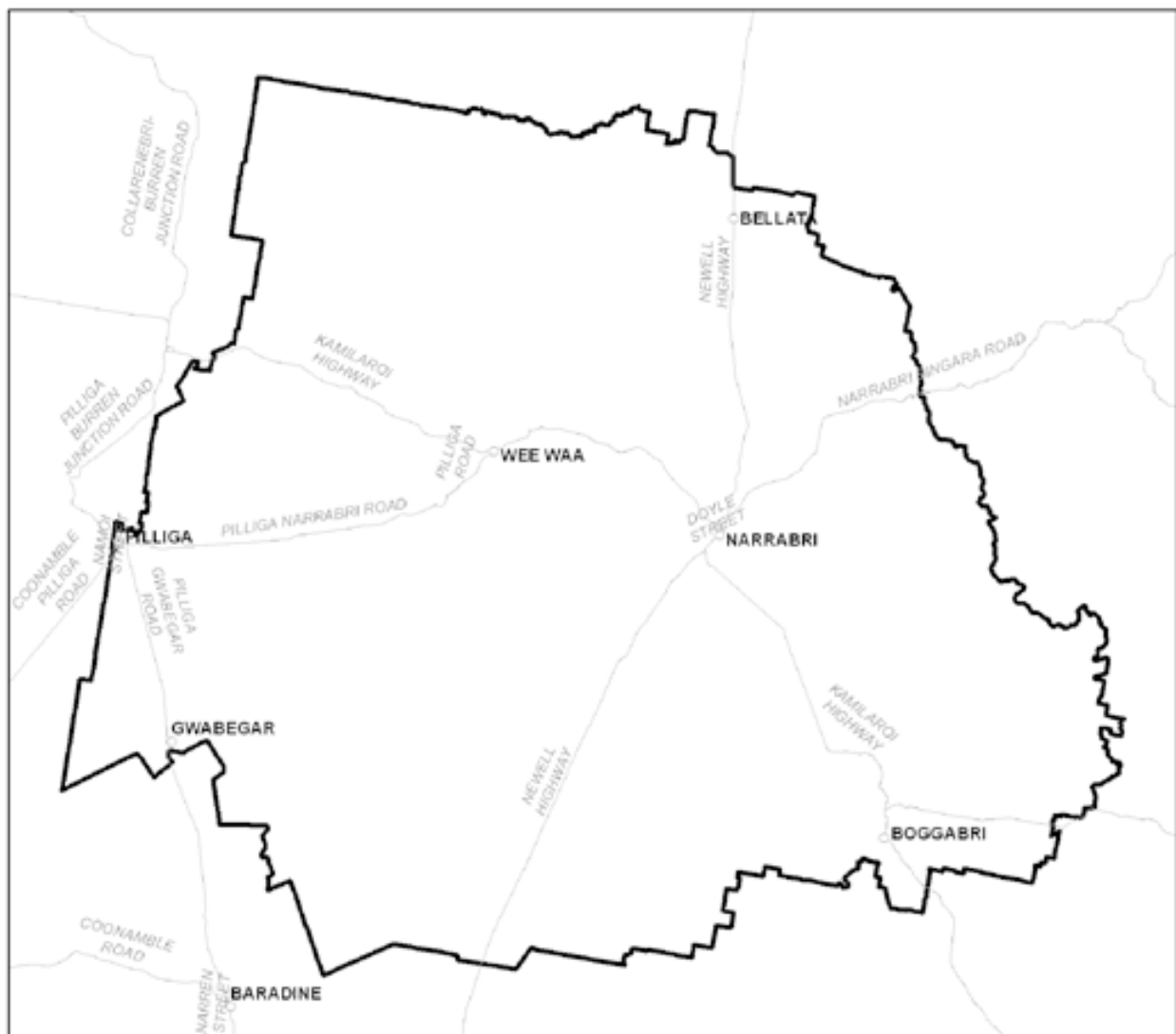
I, STEPHEN ELLIOTT DUNN, Deputy Chief Veterinary Officer, with the powers the Minister has delegated to me under section 67 of the Exotic Diseases of Animals Act 1991 (“the Act”) and pursuant to section 15 of the Act:

1. declare the area specified in Schedule 1 to be a restricted area; and
2. declare that the classes of animals, animal products, fodder, fittings or vehicles to which this order applies are those described in Schedule 2.

SCHEDULE 1

The area shown in the map below and within the local government area administered by the Narrabri Shire Council.

Narrabri LGA



SCHEDULE 2

Class of animals

All horses.

Class of animal products

All animal products from horses.

Class of fodder and fittings

All fodder and fittings from, or used in connection with, horses.

Class of vehicles

All vehicles that, since 1 August 2007, have been used in connection with any of the classes of animals, animal products, fodder or fittings described in this Schedule.

In Schedule 2:

“*horses*” means horses, mules, donkeys and other animals in the Equidae family.

Dated: 3 September 2007.

STEPHEN ELLIOTT DUNN,
Deputy Chief Veterinary Office



Towards safer mining workplaces
PUBLIC COMMENT INVITED
on the draft Mine Health and Safety Regulation 2007

Notice is given in accordance with section 5 of the *Subordinate Legislation Act 1989* of the release of the draft *Mine Health and Safety Regulation 2007* and Regulatory Impact Statement (RIS) for public comment.

The *Mine Health and Safety Regulation 2007* will support the *Mine Health and Safety Act 2004*. The legislation is intended to protect the health, safety and welfare of people working in the NSW metalliferous, extractive and opal mining industries. The *Mines Inspection Act 1901* and *Mines Inspection General Rule 2000* will be repealed upon commencement of the new legislation.

The *Mine Health and Safety Regulation 2007* will also supplement the *Occupational Health and Safety Regulation 2001*. The *Occupational Health and Safety Regulation 2001* sets out safety measures for risks common across all industries, including the mining industry. The *Mine Health and Safety Regulation 2007* sets out safety measures for risks that are particular to the mining industry. The *Occupational Health and Safety Regulation 2001* will apply to mines in the manner described in the 'Explanatory Paper: How will the *Occupational Health and Safety Regulation 2001* apply to mines?'

The NSW Department of Primary Industries is seeking comment on the draft regulation and RIS. A Public Comment Package is available including the following four documents:

- draft *Mine Health and Safety Regulation 2007*
- Regulatory Impact Statement
- Guide to making public comment on the draft *Mine Health and Safety Regulation 2007*
- Explanatory paper: How will the *Occupational Health and Safety Regulation 2001* apply to mines?

The documents can be accessed online at www.dpi.nsw.gov.au/minerals/safety/legislation/mines or by telephoning NSW DPI on 02 4931 6632.

Submissions should be directed to:

Manager
Industry Standards and Practice
Mine Safety Performance
NSW Department of Primary Industries
PO Box 344 Hunter Region Mail Centre NSW 2310

Facsimile: 02 4931 6790

Email: mine.safety@dpi.nsw.gov.au

Submissions close at 5pm Friday 28 September 2007

ISSN 0155-6320

Authorised to be printed
ROBERT J. GALLAGHER, Government Printer.