



Government Gazette

OF THE STATE OF
NEW SOUTH WALES

Number 40
Friday, 4 April 2008

Published under authority by Government Advertising

LEGISLATION

Regulations



New South Wales

Motor Vehicles Taxation Amendment (Refunds) Regulation 2008

under the

Motor Vehicles Taxation Act 1988

Her Excellency the Governor, with the advice of the Executive Council, has made the following Regulation under the *Motor Vehicles Taxation Act 1988*.

ERIC ROOZENDAAL, M.L.C.,
Minister for Roads

Explanatory note

The object of this Regulation is to amend the *Motor Vehicles Taxation Regulation 2003* to recognise that the amount of taxes paid under the *Motor Vehicles Taxation Act 1988* that may be refunded on surrender of registration may be calculated on the basis of the number of whole days of registration that are unexpired when a vehicle was stolen or involved in an incident that caused it to be damaged.

This Regulation is made under the *Motor Vehicles Taxation Act 1988*, including sections 13 (b) and 23 (the general regulation-making power).

Clause 1 Motor Vehicles Taxation Amendment (Refunds) Regulation 2008

Motor Vehicles Taxation Amendment (Refunds) Regulation 2008

under the

Motor Vehicles Taxation Act 1988

1 Name of Regulation

This Regulation is the *Motor Vehicles Taxation Amendment (Refunds) Regulation 2008*.

2 Amendment of Motor Vehicles Taxation Regulation 2003

The *Motor Vehicles Taxation Regulation 2003* is amended as set out in Schedule 1.

Motor Vehicles Taxation Amendment (Refunds) Regulation 2008

Amendment

Schedule 1

Schedule 1 Amendment

(Clause 2)

Clause 5 Calculation of refund of taxes on surrender of registration

Omit the definition of *number of days* from clause 5 (2).

Insert instead:

number of days means:

- (a) in the case of a vehicle that has had its registration cancelled on the application of a person in whose name it is registered because the vehicle was stolen or sustained damage in an incident—the number of whole unexpired days of the registration period of the vehicle on the date on which the vehicle was stolen or involved in the incident (as the case may be), or
- (b) in any other case—the number of whole unexpired days of the registration period of the vehicle concerned on the date on which the Authority cancels the registration of the vehicle.

OFFICIAL NOTICES

Department of Lands

ARMIDALE OFFICE

108 Faulkner Street (PO Box 199A), Armidale NSW 2350

Phone: (02) 6772 5488 Fax (02) 6771 5348

ROADS ACT 1993

ORDER

Transfer of a Crown road to a Council

IN pursuance of the provisions of Section 151, Roads Act 1993, the Crown public roads specified in each schedule 1 are transferred to the Roads Authority specified in the corresponding schedule 2 hereunder, as from the date of publication of this notice and as from that date, the roads specified in each schedule 1, cease to be Crown public roads.

TONY KELLY, M.L.C.,
Minister for Lands.

SCHEDULE 1

*Parish – Ben Lomond;
County – Gough;
Land District – Glen Innes;
L.G.A – Glen Innes Severn*

The Crown road 20.115 metres wide known as the extension of Munsies Road east of Lot 115 D.P. 753263.

SCHEDULE 2

Roads Authority: Glen Innes Severn Council.

File No.: AE 07 H 18 : W406222.

Councils Reference: Malcolm Donnelly.

DUBBO OFFICE

142 Brisbane Street (PO Box 865), Dubbo NSW 2830

Phone: (02) 6883 3300 Fax: (02) 6882 6920

NOTIFICATION OF CLOSING OF ROADS

IN pursuance of the provisions of the Roads Act 1993, the roads hereunder specified are closed and the lands comprised therein are freed and discharged from any rights of the public or any other person to the same as highways.

TONY KELLY, M.L.C.,
Minister for Lands

Description

*Local Government Area – Bogan Shire Council;
Land District of Nyngan*

Lot 1 DP 1122576, Parishes of Kungerbil, Nyngan & Boonun, County of Oxley (not being land under the Real Property Act). File No: DB00H81.

Note: On closing, the title for Lot 1 shall vest in The State of New South Wales as Crown Land.

REVOCATION OF RESERVATION OF CROWN LAND

PURSUANT to section 90 of the Crown Lands Act 1989, the reservation of Crown land specified in Column 1 of the Schedule hereunder is revoked to the extent specified opposite thereto in Column 2 of the Schedule.

TONY KELLY, M.L.C.,
Minister for Lands

SCHEDULE

<i>Column 1</i>	<i>Column 2</i>		
Land District: Coonabarabran	The whole being		
Local Government Area: Warrumbungle Shire Council	<i>Lot</i>	<i>Sec.</i>	<i>D.P. No.</i>
Locality: Queensborough	34	754981	<i>Parish</i>
Reserve No. 73624	of an area of 866.06ha		Queensborough
Public Purpose: Generally	<i>County</i>		
Notified: 4 August 1950	Napier		
File Reference: DB03H475			

Notes: Perpetual Lease was converted th CP1974/8 Coonabarabran

SCHEDULE

<i>Column 1</i>	<i>Column 2</i>		
Land District: Nyngan	The whole being		
Local Government Area: Bogan Shire Council	<i>Lot</i>	<i>Sec.</i>	<i>D.P. No.</i>
Locality: Bobadah	43	752910	<i>Parish</i>
Reserve No. 80728	of an area of 491.3ha		The Overflow
Public Purpose: Generally	<i>County</i>		
Notified: 6 June 1958	Flinders		
File Reference: DB04H426			

SCHEDULE

<i>Column 1</i>	<i>Column 2</i>		
Land District: Warren	The whole being		
Local Government Area: Narromine Shire Council	<i>Lot</i>	<i>Sec.</i>	<i>D.P. No.</i>
Locality: Mullah	16	755116	<i>Parish</i>
Reserve No. 94111	of an area of 426.5ha		Mullah
Public Purpose: Future Public Requirements	<i>County</i>		
Notified: 19 December 1980	Narromine		
File Reference: DB05H103			

SCHEDULE

<i>Column 1</i>	<i>Column 2</i>		
Land District: Coonamble	The whole being		
Local Government Area: Coonamble Shire Council	<i>Lot</i>	<i>Sec.</i>	<i>D.P. No.</i>
Locality: Coonamble	40	753487	<i>Parish</i>
Reserve No. 94132	of an area of 10.17ha		Quondong
Public Purpose: Future Public Requirements	<i>County</i>		
Notified: 2 January 1981	Gregory		
File Reference: DB06H105			

SCHEDULE

<i>Column 1</i>	<i>Column 2</i>		
Land District: Coonamble	The whole being		
Local Government Area: Coonamble Shire Council	<i>Lot</i>	<i>Sec.</i>	<i>D.P. No.</i>
Locality: Baronne	47	754178	<i>Parish</i>
Reserve No. 97516	of an area of 54.03ha		Baronne
Public Purpose: Timber	<i>County</i>		
Notified: 5 July 1985	Leichhardt		
File Reference: DB04H402			

GOULBURN OFFICE
159 Auburn Street (PO Box 748), Goulburn NSW 2580
Phone: (02) 4828 6725 Fax: (02) 4828 6730

APPOINTMENT OF TRUST BOARD MEMBERS

PURSUANT to section 93 of the Crown Lands Act 1989, the persons whose names are specified in Column 1 of the Schedule hereunder are appointed, for the terms of office specified in that Column, as members of the trust board for the reserve trust specified opposite thereto in Column 2, which has been established and appointed as trustee of the reserve referred to opposite thereto in Column 3 of the Schedule.

TONY KELLY, M.L.C.,
Minister for Lands

SCHEDULE

<i>Column 1</i>	<i>Column 2</i>	<i>Column 3</i>
The person for the time being holding the office of Councillor, Boorowa Council (ex-officio member) Morris Bernard Kershaw (new member) Euphemia Fay Southwell (new member) Darryl Medway (new member) Timothy Bonfield (new member) Showground	Rye Park Showground Trust	Reserve No. 82961 Public Purpose: Public Recreation Notified: 16 December 1960 File Reference: GB80R174/4

For a term commencing the date of this notice and expiring 30 September 2009.

REVOCATION OF RESERVATION OF CROWN LAND

PURSUANT to section 90 of the Crown Lands Act 1989, the reservation of Crown land specified in Column 1 of the Schedule hereunder is revoked to the extent specified opposite thereto in Column 2 of the Schedule.

TONY KELLY, M.L.C.,
Minister for Lands

SCHEDULE

<i>Column 1</i>	<i>Column 2</i>
Land District: Goulburn Local Government Area: Upper Lachlan Shire Council Locality: Strathaird Reserve No. 92792 Public Purpose: Future Public Requirements Notified: 20 June 1980 File Reference: GB04H439/1	The whole being <i>Lot Sec. D.P. No. Parish County</i> 223 750046 Strathaird Argyle of an area of 182.1ha

Notes: To facilitate conversion of Perpetual Lease 107998

GRAFTON OFFICE
76 Victoria Street (Locked Bag 10), Grafton NSW 2460
Phone: (02) 6640 3400 Fax: (02) 6642 5375

APPOINTMENT OF TRUST BOARD MEMBERS

PURSUANT to section 93 of the Crown Lands Act 1989, the persons whose names are specified in Column 1 of the Schedule hereunder are appointed, for the terms of office specified in that Column, as members of the trust board for the reserve trust specified opposite thereto in Column 2, which has been established and appointed as trustee of the reserve referred to opposite thereto in Column 3 of the Schedule.

TONY KELLY, M.L.C.,
Minister for Lands

SCHEDULE

Column 1	Column 2	Column 3
Brad Winter (re-appointment)	Urbenville (R83461) Reserve Trust	Reserve No. 83461 Public Purpose: Public Recreation Showground
Thelma Ann Winter (new member)		Notified: 22 September 1961
David John Scofield (re-appointment)		File Reference: GF80R219
Colin Robert Flint (re-appointment)		

For a term commencing the date of this notice and expiring 3 April 2013.

NOTIFICATION OF CLOSING OF ROAD

IN pursuance of the provisions of the Roads Act 1993, the road hereunder described is closed and the land comprised therein ceases to be a public road and the rights of passage and access that previously existed in relation to the road are extinguished. On road closing, title to the land comprising the former public road vests in the body specified in the Schedule hereunder.

TONY KELLY, M.L.C.,
Minister for Lands

Description

Land District – Lismore;
LGA – Ballina, Byron

Road Closed: Lot 1, DP1121979 at Bangalow and Newrybar, Parish Byron and Teven, County Rous

File Reference: GF02H299.

Schedule

On closing, the land within Lot 1, DP1121979 remains vested in the State of New South Wales as Crown Land.

Description

Land District – Murwillumbah;
LGA – Tweed

Road Closed: Lot 3, DP1101952 at Farrants Hill, Parish Condong, County Rous.

File Reference: GF04H103.

Schedule

On closing, the land within Lot 3, DP1101952 remains vested in the State of New South Wales as Crown Land.

Description

Land District – Murwillumbah;
LGA – Byron

Road Closed: Lot 2, DP1122772 at Main Arm, Parish Mullumbimby, County Rous.

File Reference: GF06H365.

Schedule

On closing, the land within Lot 2, DP1122772 remains vested in the State of New South Wales as Crown Land.

Description

Land District – Taree;
LGA – Great Lakes

Road Closed: Lot 1, DP1123641 at Coolongolook, Parish Curreeki, County Gloucester

File Reference: TE05H201.

Schedule

On closing, the land within Lot 1, DP1123641 remains vested in the State of New South Wales as Crown Land.

APPOINTMENT OF TRUST BOARD MEMBERS

PURSUANT to section 93 of the Crown Lands Act 1989, the persons whose names are specified in Column 1 of the Schedule hereunder are appointed, for the terms of office specified in that Column, as members of the trust board for the reserve trust specified opposite thereto in Column 2, which has been established and appointed as trustee of the reserve referred to opposite thereto in Column 3 of the Schedule.

TONY KELLY, M.L.C.,
Minister for Lands

SCHEDULE

Column 1	Column 2	Column 3
Stephen Raymond Miller (re-appointment)	Rous Mill Recreation Reserve Trust	Reserve No. 30518 Public Purpose: Public Recreation
Margaret June Paddon (re-appointment)		Notified: 27 January 1900
Paul Henry Roeger (re-appointment)		File Reference: GF81R365

For a term commencing the date of this notice and expiring 3 April 2013.

**APPOINTMENT OF ADMINISTRATOR TO
MANAGE A RESERVE TRUST**

PURSUANT to Section 117, Crown Lands Act, 1989, the person specified in Column 1 of the Schedule hereunder is appointed as administrator for the term also specified in Column 1, of the reserve trust specified opposite thereto in Column 2, which is trustee of the reserve referred to in Column 3 of the Schedule.

TONY KELLY, M.L.C.,
Minister for Lands

SCHEDULE

<i>Column 1</i>	<i>Column 2</i>	<i>Column 3</i>
Geoff Firkin	Moonee Beach Public Recreation Reserve Trust	Reserve No. 1003022 Public Purpose: Environmental Protection Notified: 6 September 2002 Reserve No. 64933 Public Purpose: Public Recreation Resting Place Notified: 23 November 1934 File Reference: GF80R78

For a term commencing 16 January 2008 and expiring 15 July 2008.

SCHEDULE

<i>Column 1</i>	<i>Column 2</i>	<i>Column 3</i>
Geoff Firkin	Morgo Street Reserve Trust	Reserve No. 82452 Public Purpose: Public Recreation Notified: 1 April 1960 File Reference: GF81R381

For a term commencing 16 January 2008

HAY OFFICE
126 Lachlan Street (PO Box 182), Hay NSW 2711
Phone: (02) 6993 1306 Fax: (02) 6993 1135

NOTIFICATION OF CLOSING OF PUBLIC ROAD

IN pursuance of the provisions of the Roads Act 1993, the road hereunder described is closed and the land comprised therein ceases to be a public road and the rights of passage and access that previously existed in relation to the road are extinguished. On road closure, title to the land comprising the former public road vests in the body specified in the Schedule hereunder.

TONY KELLY, M.L.C.,
 Minister for Lands.

Description

*Land District of Deniliquin;
 L.G.A. Wakool*

Lots 1 and 2 DP. 1121399, Parish of Barham, County of Wakool File No: HY 06 H 66.

Note: (1) On closing, title for the land comprised in Lots 1 and 2 will remain vested in the Wakool Shire Council as operational land.

NOTIFICATION OF CLOSING OF PUBLIC ROAD

IN pursuance of the provisions of the Roads Act 1993, the road hereunder described is closed and the land comprised therein ceases to be a public road and the rights of passage and access that previously existed in relation to the road are extinguished. On road closure, title to the land comprising the former public road vests in the body specified in the Schedule hereunder.

TONY KELLY, M.L.C.,
 Description

*Land District – Hay;
 L.G.A. – Hay*

Lot 1 DP. 1123124, Parish of Wirkenberjal, Killendoo and Cuba, County of Waradgery.

File No: HY 95 H 53.

Note: (1) On closing, title for the land comprised in Lot 1 will remain vested in the State of New South Wales as Crown Land.

APPOINTMENT OF TRUST BOARD MEMBERS

PURSUANT to section 93 of the Crown Lands Act 1989, the persons whose names are specified in Column 1 of the Schedule hereunder are appointed, for the terms of office specified in that Column, as members of the trust board for the reserve trust specified opposite thereto in Column 2, which has been established and appointed as trustee of the reserve referred to opposite thereto in Column 3 of the Schedule.

TONY KELLY, M.L.C.,
 Minister for Lands

SCHEDULE

<i>Column 1</i>	<i>Column 2</i>	<i>Column 3</i>
Judith Ireland (re-appointment)	Moulamein	Reserve No. 150046
Dianne Joy Pearse (re-appointment)	Swimming	Public Purpose:
Alison Quick (re-appointment)	Pool Trust	Public Recreation
		Notified: 31 July 1992
		File Reference: HY92R4

For a term commencing 18 June 2008 and expiring 17 June 2013.

MAITLAND OFFICE
Corner Newcastle Road and Banks Street (PO Box 6), East Maitland NSW 2323
Phone: (02) 4937 9300 Fax: (02) 4934 2252

REVOCATION OF RESERVATION OF CROWN LAND

PURSUANT to section 90 of the Crown Lands Act 1989, the reservation of Crown land specified in Column 1 of the Schedule hereunder is revoked to the extent specified opposite thereto in Column 2 of the Schedule.

TONY KELLY, M.L.C.,
Minister for Lands

SCHEDULE

<i>Column 1</i>					<i>Column 2</i>				
Land District: Scone					<i>Lot</i>	<i>Sec.</i>	<i>D.P. No.</i>	<i>Parish</i>	<i>County</i>
Local Government Area: Upper Hunter Shire Council					181		822136	Russell	Durham
Locality: Aberdeen					180		822136	Russell	Durham
Reserve No. 13724					of an area of 3906m ²				
Public Purpose: Public Buildings									
Notified: 2 May 1891									
<i>Lot</i>	<i>Sec.</i>	<i>D.P. No.</i>	<i>Parish</i>	<i>County</i>					
179		822136	Russell	Durham					
180		822136	Russell	Durham					
181		822136	Russell	Durham					
File Reference: MD92H393 The part being									

Notes: Part Reserve revoked over Lot 180 effective from 5 August 2005, Part Reserve revoked over Lot 181 effective 2 August 2005

NOTIFICATION OF CLOSING OF PUBLIC ROAD

IN pursuance of the provisions of the Roads Act 1993, the road hereunder described is closed and the land comprised therein ceases to be a public road and the rights of passage and access that previously existed in relation to the road are extinguished. On road closing, title to the land comprising the former public road vests in the body specified in the Schedule hereunder.

TONY KELLY, M.L.C.,
Minister for Lands

Description

Parish – Hay;
County – Northumberland;
Land District – Maitland;
LGA – Cessnock

Road closed: Lot 1 DP 1124040 (not being land under the Real Property Act).

File No.: MD06H194.

Schedule

On closing, the land within Lot 1 DP 1124040 remains vested in the State of New South Wales as Crown land.

NOTIFICATION OF CLOSING OF ROAD

IN pursuance of the provisions of the Roads Act 1993, the road hereunder described is closed and the land comprised therein ceases to be a public road and the rights of passage and access that previously existed in relation to the road are extinguished.

TONY KELLY, M.L.C.,
Minister for Lands

Description

Parish – Seaham;
County – Durham;
Land District – Maitland;
Local Government Area – Port Stephens

Road Closed: Lots 1 and 2 DP 1122910 at Seaham.

File Reference: MD 05 H 99 and 07/4980.

Note: On closing, the land within Lots 1 and 2 DP 1122910 will remain vested in the Crown as Crown land.

REVOCATION FOR RESERVATION OF CROWN LAND

PURSUANT to Section 90(1) of the Crown Lands Act 1989, the reservation of Crown land specified in Column 1 of the Schedule hereunder is revoked to the extent specified opposite thereto in Column 2 of the Schedule.

TONY KELLY, M.L.C.,
Minister for Lands

SCHEDULE

<i>Column 1</i>	<i>Column 2</i>
Land District: Maitland	That part being within:
Local Government Area: Cessnock	Lot 142 DP 755211
Locality: Greta	Parish: Branxton
Reserve No: 755211	County: Northumberland
Public Purpose:	Area: 4.047 hectares
from Sale for Future Public Requirements	
Notified: 29 June, 2007	
File Reference:	
MD05H99 & 07/5207	

AUTHORISATION OF ADDITIONAL PURPOSE

IT is hereby notified pursuant to Section 121A of the Crown Lands Act 1989, that the purpose specified in Column 1 of the Schedule hereunder is applied to the whole of the reserve specified opposite thereto in Column 2.

TONY KELLY, M.L.C.,
Minister for Lands

SCHEDULE 1

<i>Column 1</i>	<i>Column 2</i>
Bush Fire Brigade Purposes	Reserve No. 38 Public Purpose: Preservation of Water Supply Notified: 20th November 1876

File Ref: 07/1141.

MOREE OFFICE

Frome Street (PO Box 388), Moree NSW 2400
Phone: (02) 6752 5055 Fax: (02) 6752 1707

NOTIFICATION OF CLOSING OF ROADS

IN pursuance of the provisions of the Roads Act 1993, the roads hereunder described are closed and the land comprised therein ceases to be public road and the rights of passage and access that previously existed in relation to these roads are extinguished.

TONY KELLY, M.L.C.,
Minister for Lands

Description

Land District – Bingara;
Council – Gwydir Shire;
Parish – Myall;
County – Murchison

Lot 1 in D.P. 1124481.

File Reference: ME06H286.

Note: Upon closure the land remains vested in the Crown as Crown land.

ORANGE OFFICE
92 Kite Street (PO Box 2146), Orange NSW 2800
Phone: (02) 6391 4300 Fax: (02) 6362 3896

NOTIFICATION OF CLOSING OF PUBLIC ROAD

IN pursuance of the provisions of the Roads Act 1993, the road hereunder described is closed and the land comprised therein ceases to be a public road and the rights of passage and access that previously existed in relation to the road are extinguished. On road closing, title to the land comprising the former public road vests in the body specified in the Schedule hereunder.

TONY KELLY, M.L.C.,
 Minister for Lands

Description

Parish – Bangaroo;
County – Bathurst;
Land District – Cowra;
L.G.A - Cowra

Road Closed: Lot 1 in Deposited Plan 1119992.

File No.: OE7H78.

Note: On closing, the land within Lot 1 DP 1119992 remains vested in Cowra Shire Council as operational land for the purposes of the Local Government Act 1993.

REVOCAION OF RESERVATION OF CROWN LAND

PURSUANT to section 90 of the Crown Lands Act 1989, the reservation of Crown land specified in Column 1 of the Schedule hereunder is revoked to the extent specified opposite thereto in Column 2 of the Schedule.

TONY KELLY, M.L.C.,
 Minister for Lands

SCHEDULE*Column 1*

Land District: Lithgow
 Local Government Area:
 Lithgow City Council
 Locality: Hampton
 Reserve No. 77361
 Public Purpose: Generally
 Notified: 14 January 1955
 File Reference:
 OE85H390/2

Column 2

The whole being
Lot Sec. D.P. No. Parish County
 59 757041 Bindo Westmoreland
 57 757041 Bindo Westmoreland
 of an area of 62.05ha

Notes: Conversion of land to freehold

SYDNEY METROPOLITAN OFFICE
Level 12, Macquarie Tower, 10 Valentine Avenue, Parramatta 2150
(PO Box 3935, Parramatta NSW 2124)
Phone: (02) 8836 5300 Fax: (02) 8836 5365

ROADS ACT, 1993**ORDER**

Transfer of a Crown Road to a Council

IN pursuance of the provisions of Section 151, Roads Act, 1993, the Crown roads specified in Schedule 1 are transferred to the Roads Authority specified in Schedule 2, hereunder, as from the date of publication of this notice and as from that date the roads specified in Schedule 1 cease to be Crown roads.

TONY KELLY, M.L.C.,
Minister for Lands

SCHEDULE 1

Land District – Penrith;
Local Government Area – Blue Mountains;
Parishes – Hartley & Kanimbla;
County – Cook

- That part of the Crown Public Road, known as Kanimbla Road, Blackheath, being 10.06 metres wide and variable width, commencing from the north eastern corner of Lot 101 DP849866 and extending southward to where it becomes Station Street and the continuing part of Station Street, being also Crown Public Road 10.06 metres wide and variable width, extending further southward to where Station Street meets with the western and north western boundaries of Lot 1 DP 918713.
- That part of the Crown Public Road, known as Station Street, Blackheath, being 10.06 metres wide and variable width, commencing from the eastern boundary of Lot 1 DP917383 extending southward to where it intersects with Staveley Parade as far as the north eastern corner of Lot C DP346654.

SCHEDULE 2

Roads Authority: Blue Mountains City Council.

File No: 08/1644.

Council's Reference: Steven Keszler.

APPOINTMENT OF TRUST BOARD MEMBERS

PURSUANT to Section 93 of the Crown Lands 1989, the persons whose names are specified in Column 1 of the Schedules hereunder are appointed, for the term of office specified below, as members of the trust boards for the reserve trusts specified opposite thereto in Column 2, which have been established and appointed as trustees of the reserves referred to opposite thereto in Column 3 of the Schedules.

TONY KELLY, M.L.C.,
Minister for Lands

SCHEDULE 1

<i>Column 1</i>	<i>Column 2</i>	<i>Column 3</i>
Peter John FOSS	Anglican	The Anglican portions of
Roger Etherden	Cemetery	Rookwood Necropolis,
TUCKER	Trust,	dedicated
James Askey	Necropolis	7 April 1868 and
PETTIGREW		2 December 1887.
Albert John		D500912
HOUSTON		
Warwick Victor		
SINCLAIR		
Robyn HAWES		
Harley Owen		
ARRANT		

Term of Office:

For a period commencing 1 April 2008 and expiring 31 March 2009.

SCHEDULE 2

<i>Column 1</i>	<i>Column 2</i>	<i>Column 3</i>
John Frederick	Independent	The Independent portions of
DONOVAN	Cemetery	Rookwood Necropolis,
David Leonard	Trust,	dedicated
GRAY	Necropolis	7 April 1868 and
Peter Brian		2 December 1887.
KILKEARY		D500906
Samuel Martin		
SIMPENDORFER		
John GRILLIS		
Barbara Mary		
HARDER		
Thomas John		
Robert		
AIKEN		

Term of Office:

For a period commencing 1 April 2008 and expiring 31 March 2009.

SCHEDULE 3

<i>Column 1</i>	<i>Column 2</i>	<i>Column 3</i>
Peter John FOSS	General Cemetery	The General portions of
Roger Etherden	Trust	Rookwood Necropolis
TUCKER	Necropolis	dedicated
Stanford Ronald		7 April 1868 and
COLEFAX		2 December 1887.
James Askey		D500913
PETTIGREW		
Albert John		
HOUSTON		
Harley Owen		
TARRANT		
Robyn HAWES		

Term of Office:

For a period commencing 1 April 2008 and expiring 31 March 2009.

SCHEDULE 4

<i>Column 1</i>	<i>Column 2</i>	<i>Column 3</i>
Jack Leonard FISHER	Jewish Cemetery	The Jewish portions of Rookwood Necropolis, dedicated
Mildred TEITLER	Trust, Necropolis	7 April 1868 and 2 December 1887.
Jack HOLLANDER		D500903
Richard Abraham Samuel SEIDMAN		
Samuel G FRIEDMAN, OAM		
Stephen DENENBERG		

Term of Office:

For a period commencing 1 April 2008 and expiring 31 March 2009.

File No. MN87R34.

ESTABLISHMENT OF RESERVE TRUST

PURSUANT to Section 92(1) of the Crown Lands Act 1989, the reserve trust specified in Column 1 of the Schedule hereunder is established under the name stated in that Column and is appointed as trustee of the reserve specified opposite thereto in Column 2 of the Schedule.

TONY KELLY, MLC.,
Minister for Lands

SCHEDULE

<i>Column 1</i>	<i>Column 2</i>
Croydon Park (P1000507) Reserve Trust	Public Park No. 1000507 Public Purpose: Public Park Notified: 17 April 1888 File Ref: MN93R83

REVOCATION OF RESERVATION OF CROWN LAND

PURSUANT to Section 90(1) of the Crown Lands Act 1989, the reservation of Crown land specified in Column 1 of the Schedule hereunder, is revoked to the extent specified opposite thereto in Column 2 of the Schedule.

TONY KELLY, MLC.,
Minister for Lands

SCHEDULE

<i>Column 1</i>	<i>Column 2</i>
Land District: Metropolitan Council: Warringah Parish: Broken Bay County: Cumberland Location: Duffys Forest Reserve: 76214 Purpose: Future Public Requirements Date of Notification: 11 September 1953 File No.: 07/4068	The whole of Reserve 76214 comprising Lot 2 DP1122003.

TAMWORTH OFFICE**25-27 Fitzroy Street (PO Box 535), Tamworth NSW 2340****Phone: (02) 6764 5100 Fax: (02) 6766 3805****REVOCATION OF RESERVATION OF CROWN
LAND**

PURSUANT to section 90 of the Crown Lands Act 1989, the reservation of Crown land specified in Column 1 of the Schedule hereunder is revoked to the extent specified opposite thereto in Column 2 of the Schedule.

TONY KELLY, M.L.C.,
Minister for Lands

SCHEDULE

<i>Column 1</i>	<i>Column 2</i>
Land District: Gunnedah	The whole being
Local Government Area: Gunnedah Shire Council	<i>Lot Sec. D.P. No. Parish County</i> 38 755493 Digby Pottinger
Locality: Digby	of an area of 267.1ha
Reserve No. 92243	
Public Purpose: Future Public Requirements	
Notified: 24 April 1980	
File Reference: TH04H233	

Notes: conversion to freehold

ERRATUM

THE notice appearing in Government Gazette No. 36 on 20 March 2008, Folio 2425 is amended by the inclusion of the Parish of Yarra, County of Nandewar, being the location of Lot 5 in Deposited Plan 1121953.

File Reference: TH05H109.

TONY KELLY, M.L.C.,
Minister for Lands

TAREE OFFICE**98 Victoria Street (PO Box 440), Taree NSW 2430****Phone: (02) 6591 3500 Fax: (02) 6552 2816****APPOINTMENT OF ADMINISTRATOR TO
MANAGE A RESERVE TRUST**

PURSUANT to section 117, Crown Lands Act 1989, the person specified in Column 1 of the Schedule hereunder is appointed as administrator for the term also specified thereunder, of the reserve trust specified opposite thereto in Column 2, which is trustee of the reserve referred to in Column 3 of the Schedule.

TONY KELLY, M.L.C.,
Minister for Lands

SCHEDULE

<i>Column 1</i>	<i>Column 2</i>	<i>Column 3</i>
Kevin CARTER	Lansdowne (Sandy Point) Recreation and Flora Reserve Trust	Reserve No: 50557 Public Purpose: Public Recreation and Preservation of Native Flora Notified: 10 March 1915 File: TE80R186

For a term commencing 8 April 2008 and expiring 7 October 2008.

ERRATUM

IN the notification appearing in the New South Wales Government Gazette of 28 March 2008, Folio 2525, under the heading of 'Appointment of Administrator to Manage a Reserve Trust' the term should read 21 March 2008 and expiring 20 September 2008.

TONY KELLY, M.L.C.,
Minister for Lands

WAGGA WAGGA OFFICE**Corner Johnston and Tarcutta Streets (PO Box 60), Wagga Wagga NSW 2650****Phone: (02) 6937 2700 Fax: (02) 6921 1851****NOTIFICATION OF CLOSING OF A ROAD**

IN pursuance of the provisions of the Roads Act, 1993, the road hereunder specified is closed, the road ceases to be a public road and the rights of passage and access that previously existed in relation to the road are extinguished.

TONY KELLY, M.L.C.,
Minister for Lands

Description

*Parish – Billabung;
County – Clarendon;
Land District – Cootamundra;
Shire – Junee*

Road Closed: Lot 1 in DP 1115396 at Illabo.

File No: WA05H350.

Note: On closing, the land within Lots 1 in DP 1115396 remains vested in the State of New South Wales as Crown land.

NOTIFICATION OF CLOSING OF A ROAD

IN pursuance of the provisions of the Roads Act, 1993, the road hereunder specified is closed, the road ceases to be a public road and the rights of passage and access that previously existed in relation to the road are extinguished.

TONY KELLY, M.L.C.,
Minister for Lands

Description

*Parish – North Wagga Wagga;
County – Clarendon;
Land District – Wagga Wagga;
City – Wagga Wagga*

Road Closed: Lot 2 in DP 1115399 at Brucedale.

File No: WA06H273.

Note: On closing, the land within Lot 2 in DP 1115399 remains vested in the State of New South Wales as Crown land.

NOTIFICATION OF CLOSING OF A ROAD

IN pursuance of the provisions of the Roads Act, 1993, the road hereunder specified is closed, the road ceases to be a public road and the rights of passage and access that previously existed in relation to the road are extinguished.

TONY KELLY, M.L.C.,
Minister for Lands

Description

*Parish – Jugiong;
County – Harden;
Land District – Gundagai;
Shire – Harden*

Road Closed: Lot 1 in DP 1118813 at Jugiong.

File No: WA06H99.

Note: On closing, the land within Lot 1 in DP 1118813 remains vested in the State of New South Wales as Crown land.

NOTIFICATION OF CLOSING OF A ROAD

IN pursuance of the provisions of the Roads Act, 1993, the road hereunder specified is closed, the road ceases to be a public road and the rights of passage and access that previously existed in relation to the road are extinguished.

TONY KELLY, M.L.C.,
Minister for Lands

Description

*Parish – Muttama & Burra;
County – Harden;
Land District – Gundagai;
Shire – Gundagai*

Road Closed: Lots 1 & 2 in DP 1119176 at Burra Creek.

File No: WA05H243.

Note: On closing, the land within Lots 1 & 2 in DP 1115399 remains vested in the State of New South Wales as Crown land.

WESTERN REGION OFFICE
45 Wingewarra Street (PO Box 1840), Dubbo NSW 2830
Phone: (02) 6883 3000 Fax: (02) 6883 3099

REVOCAION OF APPOINTMENT OF RESERVE TRUST

PURSUANT to section 92(3)(c) of the Crown Lands Act 1989, the appointment of the reserve trust specified in Column 1 of the Schedule hereunder, as trustee of the reserve(s), or part(s) of the reserve(s), specified opposite thereto in Column 2 of the Schedule, is revoked.

TONY KELLY, M.L.C.,
 Minister for Lands

SCHEDULE

<i>Column 1</i>	<i>Column 2</i>
Balranald Water Supply Reserve Trust	Reserve No. 65102 Public Purpose: Public Recreation Notified: 22 February 1935 File Reference: WL04R54/1

APPOINTMENT OF ADMINISTRATOR TO MANAGE A COMMON TRUST

PURSUANT to section 48, Commons Management Act 1989, the person specified in Column 1 of the schedule hereunder, is appointed as administrator for the term also specified in Column 1, of the trust specified opposite hereto in Column 2, which is trustee of the common referred to in Column 3 of the Schedule

TONY KELLY M.L.C.,
 Minister for Lands

<i>Column 1</i>	<i>Column 2</i>	<i>Column 3</i>
Sharon HAWKE For a six month period commencing 6 April 2008	Hillston Common Trust	Reserve No 4 Public Purpose: Temporary Common Notified: 16 January 1886 File Ref: WL87R10/2

APPOINTMENT OF RESERVE TRUST AS TRUSTEE OF A RESERVE

PURSUANT to section 92(1) of the Crown Lands Act 1989, the reserve trust specified in Column 1 of the Schedule hereunder is appointed as trustee of the reserve specified opposite thereto in Column 2 of the Schedule.

TONY KELLY, M.L.C.,
 Minister for Lands

SCHEDULE

Column 1	Column 2
Murrumbidgee River Foreshore Reserve Trust	Reserve No. 65102 Public Purpose: Public Recreation Notified: 22 February 1935 File Reference: WL04R54/1

Department of Planning



New South Wales

Bankstown Local Environmental Plan 2001 (Amendment No 42)

under the

Environmental Planning and Assessment Act 1979

I, the Minister for Planning, make the following local environmental plan under the *Environmental Planning and Assessment Act 1979*. (P07/00786/PC)

FRANK SARTOR, M.P.,
Minister for Planning

Clause 1 Bankstown Local Environmental Plan 2001 (Amendment No 42)

Bankstown Local Environmental Plan 2001 (Amendment No 42)

under the

Environmental Planning and Assessment Act 1979

1 Name of plan

This plan is *Bankstown Local Environmental Plan 2001 (Amendment No 42)*.

2 Aims of plan

This plan aims:

- (a) to reclassify the land to which this plan applies from community land to operational land within the meaning of the *Local Government Act 1993*, and
- (b) to set the maximum floor space ratio for the land to which this plan applies at 1:1, and
- (c) to set the maximum height limit for any building on the land to which this plan applies at 10 metres.

3 Land to which plan applies

This plan applies to part of the land known as Bankstown Showground as shown edged heavy black on the map marked "Bankstown Local Environmental Plan 2001 (Amendment No 42)" deposited in the office of Bankstown City Council.

4 Amendment of Bankstown Local Environmental Plan 2001

Bankstown Local Environmental Plan 2001 is amended as set out in Schedule 1.

Bankstown Local Environmental Plan 2001 (Amendment No 42)

Amendments

Schedule 1

Schedule 1 Amendments

(Clause 4)

[1] Schedule 1 Dictionary

Insert in appropriate order in the definition of *Floor Space Ratio Map*:

Bankstown Local Environmental Plan 2001 (Amendment No 42)

[2] Schedule 4 Classification or reclassification of public land

Insert in Part 2 in alphabetical order of locality:

Condell Park

Bankstown Showground
(part of)

Part of Lot 10, Lots 11–12 and part of Lot 13,
DP 11028 as shown edged heavy black on the map
marked “Bankstown Local Environmental Plan 2001
(Amendment No 42)”.

[3] Schedule 9 Special requirements for particular sites

Insert in alphabetical order of locality in Columns 1 and 2, respectively:

Condell Park

Part of Lot 10, Lots 11–12
and part of Lot 13, DP 11028
as shown edged heavy black
on the map marked
“Bankstown Local
Environmental Plan 2001
(Amendment No 42)”.

The consent authority must be satisfied that the
height of any building on the land will not exceed
10 metres above natural ground level.



New South Wales

Hastings Local Environmental Plan 2001 (Amendment No 65)

under the

Environmental Planning and Assessment Act 1979

I, the Minister for Planning, make the following local environmental plan under the *Environmental Planning and Assessment Act 1979*.

FRANK SARTOR, M.P.,
Minister for Planning

Clause 1 Hastings Local Environmental Plan 2001 (Amendment No 65)

Hastings Local Environmental Plan 2001 (Amendment No 65)

under the

Environmental Planning and Assessment Act 1979

1 Name of plan

This plan is *Hastings Local Environmental Plan 2001 (Amendment No 65)*.

2 Aims of plan

This plan aims:

- (a) to facilitate the carrying out of residential development and agriculture in accordance with environmentally sensitive and sustainable land use practices on the land to which this plan applies, and
- (b) to encourage residential development on that land that:
 - (i) minimises water use and greenhouse gas emissions and improves thermal comfort, and
 - (ii) does not create unreasonable or uneconomic demand for the provision of public amenities or services by a public authority, and
 - (iii) promotes occupants' social well-being by establishing a safe, inclusive and equitable community, and
- (c) to allow for a variety of housing types on that land, and
- (d) to specify development controls for that land, and
- (e) to enable the sharing of facilities and resources and the collective management of part of that land.

3 Land to which plan applies

This plan applies to Part Lot 1, DP 564615, Homedale Road, Kew, as shown edged heavy black and with a vertical stipple on the map marked "Hastings Local Environmental Plan 2001 (Amendment No 65)" deposited in the office of Port Macquarie–Hastings Council.

Hastings Local Environmental Plan 2001 (Amendment No 65)

Clause 4

4 Amendment of Hastings Local Environmental Plan 2001

Hastings Local Environmental Plan 2001 is amended as set out in Schedule 1.

Hastings Local Environmental Plan 2001 (Amendment No 65)

Schedule 1 Amendments

Schedule 1 Amendments

(Clause 4)

[1] Schedule 3 Development of specific sites

Insert at the end of the Schedule under the headings “**Land**”, “**Additional development permitted**” and “**Conditions**”, respectively:

Part Lot 1, DP 564615, Homedale Road, Kew, as shown edged heavy black and with a vertical stipple on the map marked “Hastings Local Environmental Plan 2001 (Amendment No 65)”.	Development for the purpose of a sustainable residential community (including for the purposes of dual occupancies, cluster housing, residential flats and community facilities)	<p>The number of lots permitted is limited to 66.</p> <p>The number of dwellings permitted is limited to 66.</p> <p>The provision of water and sewerage is to be on-site and self-contained.</p> <p>No direct access (other than access for emergency vehicles) is to be provided to the Pacific Highway.</p> <p>Subdivision on the land is to be carried out in accordance with the <i>Community Land Development Act 1989</i>.</p>
---	--	--

[2] Schedule 6 Zones and zoning map amendments

Insert in appropriate order in Part 2 of the Schedule:

Hastings Local Environmental Plan 2001 (Amendment No 65)



New South Wales

Lismore Local Environmental Plan 2000 (Amendment No 33)

under the

Environmental Planning and Assessment Act 1979

I, the Minister for Planning, make the following local environmental plan under the *Environmental Planning and Assessment Act 1979*. (GRA6323898/S69)

FRANK SARTOR, M.P.,
Minister for Planning

Clause 1 Lismore Local Environmental Plan 2000 (Amendment No 33)

Lismore Local Environmental Plan 2000 (Amendment No 33)

under the

Environmental Planning and Assessment Act 1979

1 Name of plan

This plan is *Lismore Local Environmental Plan 2000 (Amendment No 33)*.

2 Aims of plan

This plan aims to reclassify the land to which this plan applies, being land owned by Lismore City Council, from community land to operational land within the meaning of the *Local Government Act 1993* so as to enable the lease or disposal of the land.

3 Land to which plan applies

This plan applies to land situated in the City of Lismore at Goonellabah, being 12 Gordon Blair Drive, 26A Graeme Avenue, 42 Greenhills Drive and 65, 202 and 214A Oliver Avenue, as shown edged heavy black on the map marked "Lismore Local Environmental Plan 2000 (Amendment No 33)" deposited in the office of Lismore City Council.

4 Amendment of Lismore Local Environmental Plan 2000

Lismore Local Environmental Plan 2000 is amended as set out in Schedule 1.

Lismore Local Environmental Plan 2000 (Amendment No 33)

Amendment

Schedule 1

Schedule 1 Amendment

(Clause 4)

Schedule 6 Classification and reclassification of public land as operational land

Insert in Part 3 in numerical and alphabetical order of street number and name under the heading “**Goonellabah**” in Columns 1, 2 and 3, respectively:

12 Gordon Blair Drive	Lot 630, DP 810600, as shown edged heavy black on the map marked “Lismore Local Environmental Plan 2000 (Amendment No 33)”	Nil.
26A Graeme Avenue	Lot 54, DP 716577, as shown edged heavy black on the map marked “Lismore Local Environmental Plan 2000 (Amendment No 33)”	Nil.
42 Greenhills Drive	Lot 70, DP 245302, as shown edged heavy black on the map marked “Lismore Local Environmental Plan 2000 (Amendment No 33)”	Nil.
65 Oliver Avenue	Lot 632, DP 810600, as shown edged heavy black on the map marked “Lismore Local Environmental Plan 2000 (Amendment No 33)”	Nil.
202 Oliver Avenue	Lot 135, DP 859549, as shown edged heavy black on the map marked “Lismore Local Environmental Plan 2000 (Amendment No 33)”	Nil.
214A Oliver Avenue	Lot 134, DP 859549, as shown edged heavy black on the map marked “Lismore Local Environmental Plan 2000 (Amendment No 33)”	Nil.

Department of Primary Industries

MINERAL RESOURCES

NOTICE is given that the following applications have been received:

EXPLORATION LICENCE APPLICATIONS

(T08-0061)

No. 3460, AUGUR RESOURCES LTD (ACN 106 879 690), area of 55 units, for Group 1, dated 26 March, 2008. (Orange Mining Division).

(T08-0062)

No. 3461, AUGUR RESOURCES LTD (ACN 106 879 690), area of 83 units, for Group 1, dated 26 March, 2008. (Orange Mining Division).

(T08-0063)

No. 3462, NEWSIGHT RESOURCES PTY LIMITED (ACN 122 182 129), area of 14 units, for Group 1, dated 26 March, 2008. (Wagga Wagga Mining Division).

(T08-0064)

No. 3463, NEWSIGHT RESOURCES PTY LIMITED (ACN 122 182 129), area of 37 units, for Group 1, dated 26 March, 2008. (Wagga Wagga Mining Division).

(T08-0065)

No. 3464, AUZEX RESOURCES LIMITED (ACN 106 444 606), area of 3 units, for Group 2, dated 27 March, 2008. (Inverell Mining Division).

(05-6293)

No. 3465, WAMBO COAL PTY LIMITED (ACN 000 668 057), area of 967.4 hectares, for Group 9, dated 27 March, 2008. (Singleton Mining Division).

(T08-0066)

No. 3466, INTEC EXPLORATION PTY LTD (ACN 130 293 202), area of 21 units, for Group 1, dated 27 March, 2008. (Orange Mining Division).

(T08-0067)

No. 3467, CARPENTARIA EXPLORATION LIMITED (ACN 095 117 981), area of 100 units, for Group 1, dated 28 March, 2008. (Broken Hill Mining Division).

(T08-0068)

No. 3468, EAGLE NICKEL LIMITED, area of 87 units, for Group 1, dated 1 April, 2008. (Inverell Mining Division).

(T08-0069)

No. 3469, CLANCY EXPLORATION LIMITED (ACN 105 578 756), area of 20 units, for Group 1, dated 1 April, 2008. (Orange Mining Division).

IAN MACDONALD, M.L.C.,
Minister for Mineral Resources

NOTICE is given that the following applications have been granted:

EXPLORATION LICENCE APPLICATIONS

(07-424)

No. 3085, now Exploration Licence No. 7115, PETER JOHN FORNER AND KENNETH GRAY GORDON, County of Lincoln, Map Sheet (8633), area of 1000 hectares, for Group 9, dated 26 March, 2008, for a term until 26 March, 2010.

(07-327)

No. 3226, now Exploration Licence No. 7090, EDEN ENERGY LTD (ACN 109 200 900), County of Tara, Map Sheets (7130, 7131), area of 330 units, for Group 8, dated 28 February, 2008, for a term until 28 February, 2011.

(07-394)

No. 3291, now Exploration Licence No. 7116, BALRANALD GYPSUM PTY LTD (ACN 081 196 947), County of Cairn, Map Sheets (7628, 7629), area of 4 units, for Group 2, dated 13 March, 2008, for a term until 13 March, 2010.

(T07-0474)

No. 3333, now Exploration Licence No. 7108, GREYSTOKE MINES PTY LTD (ACN 125 517 259), County of Gordon, Map Sheets (8532, 8533, 8632, 8633), area of 115 units, for Group 1, dated 25 March, 2008, for a term until 25 March, 2010.

IAN MACDONALD, M.L.C.,
Minister for Mineral Resources

NOTICE is given that the following application has been withdrawn:

MINING LEASE APPLICATION

(05-157)

Orange No. 265, MOOLARBEN COAL MINES PTY LIMITED (ACN 108 601 672) AND SOJITZ MOOLARBEN RESOURCES PTY LTD (ACN 126287027), (8833-1-S, 8833-2-N). Withdrawal took effect on 26 March, 2008.

IAN MACDONALD, M.L.C.,
Minister for Mineral Resources

NOTICE is given that the following applications for renewal have been received:

(04-4887)

Authorisation No. 263, DIRECTOR GENERAL NSW DEPT OF PRIMARY INDUSTRIES ON BEHALF OF THE CROWN, area of 197 square kilometres. Application for renewal received 31 March, 2008.

(T99-0034)

Exploration Licence No. 5571, JERVOIS MINING LIMITED (ACN 007 626 575), area of 10 units. Application for renewal received 31 March, 2008.

(T01-0210)

Exploration Licence No. 5942, ALKANE RESOURCES LTD (ACN 000 689 216), area of 19 units. Application for renewal received 31 March, 2008.

(05-297)

Exploration Licence No. 6548, BIG ISLAND MINING LIMITED (ACN 112 787 470), area of 109 units. Application for renewal received 2 April, 2008.

(05-230)

Exploration Licence No. 6558, HILL END GOLD LIMITED (ACN 072 692 365), area of 24 units. Application for renewal received 1 April, 2008.

(05-309)

Exploration Licence No. 6561, JOHN LESLIE LOVE, area of 2 units. Application for renewal received 1 April, 2008.

IAN MACDONALD, M.L.C.,
Minister for Mineral Resources

RENEWAL OF CERTAIN AUTHORITIES

NOTICE is given that the following authorities have been renewed:

(T94-0194)

Exploration Licence No. 5336, NSW GOLD NL (ACN 003 307 702), Counties of Gloucester and Hawes, Map Sheets (9134, 9234), area of 14 units, for a further term until 28 August, 2009. Renewal effective on and from 25 March, 2008.

(05-216)

Exploration Licence No. 6469, CURRA ZEOLITE PTY LTD (ACN 109 804 739), County of Buckland, Map Sheet (9035), area of 10 units, for a further term until 24 October, 2009. Renewal effective on and from 28 March, 2008.

(05-221)

Exploration Licence No. 6496, MINOTAUR OPERATIONS PTY LTD (ACN 108 925 284), County of Menindee, Map Sheet (7133), area of 7 units, for a further term until 12 December, 2009. Renewal effective on and from 26 March, 2008.

(06-5347)

Consolidated Coal Lease No. 727 (Act 1973), CENTENNIAL NEWSTAN PTY LIMITED (ACN 101 508 865), Parish of Awaba, County of Northumberland; and Parish of Teralba, County of Northumberland, Map Sheets (9231-4-N, 9232-3-S), area of 2205 hectares, for a further term until 12 August, 2027. Renewal effective on and from 19 March, 2008.

(C99-0694)

Consolidated Coal Lease No. 763 (Act 1973), CENTENNIAL NEWSTAN PTY LIMITED (ACN 101 508 865), Parish of Awaba, County of Northumberland, Map Sheets (9231-4-N, 9232-3-S), area of 190.9 hectares, for a further term until 9 June, 2022. Renewal effective on and from 19 March, 2008.

IAN MACDONALD, M.L.C.,
Minister for Mineral Resources

TRANSFERS

(T96-1247)

Exploration Licence No. 5238, formerly held by GOLDEN CROSS OPERATIONS PTY. LTD. (ACN 050 212 827) has been transferred to CYBELE RESOURCES (AUSTRALIA) PTY LIMITED (ACN 117 327 429). The transfer was registered on 1 April, 2008.

(08-0880)

Exploration Licence No. 6288, formerly held by MOOLARBEN COAL MINES PTY LIMITED (ACN 108 601 672) AND SOJITZ MOOLARBEN RESOURCES PTY LTD (ACN 126287027) has been transferred to MOOLARBEN COAL MINES PTY LIMITED (ACN 108 601 672), KORES AUSTRALIA MOOLARBEN COAL PTY LIMITED (ACN 129132501) AND SOJITZ MOOLARBEN RESOURCES PTY LTD (ACN 126287027). The transfer was registered on 31 March, 2008.

(08-1367)

Mining Lease No. 1605 (Act 1992), formerly held by MOOLARBEN COAL MINES PTY LIMITED (ACN 108 601 672) AND SOJITZ MOOLARBEN RESOURCES PTY LTD (ACN 126287027) has been transferred to MOOLARBEN COAL MINES PTY LIMITED (ACN 108 601 672), KORES AUSTRALIA MOOLARBEN COAL PTY LIMITED (ACN 129132501) AND SOJITZ MOOLARBEN RESOURCES PTY LTD (ACN 126287027). The transfer was registered on 31 March, 2008.

(08-1367)

Mining Lease No. 1606 (Act 1992), formerly held by MOOLARBEN COAL MINES PTY LIMITED (ACN 108 601 672) AND SOJITZ MOOLARBEN RESOURCES PTY LTD (ACN 126287027) has been transferred to MOOLARBEN COAL MINES PTY LIMITED (ACN 108 601 672), KORES AUSTRALIA MOOLARBEN COAL PTY LIMITED (ACN 129132501) AND SOJITZ MOOLARBEN RESOURCES PTY LTD (ACN 126287027). The transfer was registered on 31 March, 2008.

IAN MACDONALD, M.L.C.,
Minister for Mineral Resources

Roads and Traffic Authority

ROADS ACT 1993

ORDER

Transfer of Crown Road to a Council

IN pursuance of the provisions of Section 151, Roads Act 1993, the Crown public roads specified in Schedule 1 are transferred to the Roads Authority specified in Schedule 2, hereunder, as from the date of publication of this notice and as from that date, the roads specified in Schedule 1 cease to be Crown public roads.

TONY KELLY, M.L.C.,
Minister for Lands

SCHEDULE 1

Crown public road north of Lots 273, 275, 276 & 277 DP 756895, west of Lots 273, 274, lane & 167 DP 756895, south of Lot 167 DP 756895, east of Lot 1 DP 404397 and Lots 1 & 2 DP 255292, in the Parish of Mulyan, County of Wellington and Land District of Orange.

SCHEDULE 2

Roads Authority: Cabonne Council.

Council Reference: 29.0012.00.

File No: 07/4050.

SCHEDULE 1

Crown public road south of Lots 241, 243 & 244 DP 750137, Lots 1, 2, 3 & 4 DP 589381 and east of Lot 241 DP 750137, in the Parish of Boree Cabonne, County of Ashburnham and Land District of Molong.

SCHEDULE 2

Roads Authority: Cabonne Council.

Council Reference: 29.0012.00.

File No: 07/4050.

ROADS ACT 1993

ORDER

Transfer of Crown Road to a Council

IN pursuance of the provisions of Section 151, Roads Act 1993, the Crown public roads specified in Schedule 1 are transferred to the Roads Authority specified in Schedule 2, hereunder, as from the date of publication of this notice and as from that date, the roads specified in Schedule 1 cease to be Crown public roads.

TONY KELLY, M.L.C.,
Minister for Lands

SCHEDULE 1

Crown public road south and south east of Lot 25 DP 849775 and the easternmost 105 metres south of Lot 8 DP 569090, in the Parish of Borenore, County of Wellington and Land District of Orange.

SCHEDULE 2

Roads Authority: Cabonne Council.

Council Reference: 29.0012.00.

File Reference: 07/4050.

ROADS ACT 1993**ERRATUM**

IN Government Gazette No 36 of 20 March 2008, page 2444 contained printing errors. To correct those errors, the relevant notice is re-printed on this page. The publishing date for this notice remains 20 March 2008.

ROADS ACT 1993

Notice of Dedication of Land as Public Road at Manly Vale, Allambie Heights and Brookvale
in the Warringah Council area

THE Roads and Traffic Authority of New South Wales, by its delegate, dedicates the land described in the schedule below as public road under section 10 of the Roads Act 1993.

T. D. CRAIG,
Manager, Compulsory Acquisition & Road Dedication,
Roads and Traffic Authority of New South Wales.

SCHEDULE

ALL those pieces or parcels of land situated in the Warringah Council area, Parish of Manly Cove and County of Cumberland, shown as:

Description		Title Reference
Lot 12	DP 861362	Folio Identifier 12/861362
Lot 1	DP 347111	C.T. Vol. 2593 Fol. 38
Lot 1	DP 219560	C.T. Vol. 7931 Fol. 224
Lot 2	DP 219560	C.T. Vol. 9692 Fol. 48
Lot 3	DP 219560	C.T. Vol. 6122 Fol. 42
Lot 4	DP 219560	C.T. Vol. 7686 Fol. 41
Lot 6	DP 434623	C.T. Vol. 5651 Fol. 35
Lot 1	DP 562053	C.T. Vol. 1224 Fol. 190
Lot 1	DP 259076	C.T. Vol. 2172 Fol. 109
Lot 2	DP 259076	C.T. Vol. 2150 Fol. 242
Lot 5	DP 259076	C.Ts: Vol. 8117 Fol. 97; Vol. 8361 Fol's. 235; & Vol. 8361 Fol. 236
Lot 4	DP 259076	C.Ts: Vol. 8117 Fol. 97; Vol. 8361 Fol's. 235; & Vol. 8361 Fol. 236
Lot 3	DP 259076	Folio Identifier 3/259076
2 ½ perches shown on DP109669 and being part of Lot 1 DP 12962		C.T. Vol. 5619 Fol. 6
Lot 1	DP 561267	C.T. Vol. 4839 Fol. 229
Lot 2	DP 561267	C.T. Vol. 5052 Fol. 230

(RTA Papers: FPP 8M129; RO 479.11056)

ROADS ACT 1993

ORDER

Marie Bashir, Governor

I, Professor Marie Bashir, AC, CVO, Governor of the State of New South Wales, with the advice of the Executive Council, and in pursuance of the definition of approved toll camera in section 250A of the Roads Act 1993, do, by this my Order, approve the following type of digital camera as being designed to take a photograph of a vehicle that is driven in contravention of a requirement to pay a toll and to record on the photograph the matters specified in that definition:

Type of digital camera:

Q-Free MD 1550

Signed at Sydney, this 19th day of March, 2008.

By Her Excellency's Command,

ERIC ROOZENDAAL, M.L.C.,
Minister for Roads

ROAD TRANSPORT (GENERAL) ACT 2005

Notice under Clause 20 the Road Transport (Mass, Loading and Access) Regulation, 2005

BERRIGAN SHIRE COUNCIL, in pursuance of Division 4 of Part 2 of the Road Transport (Mass, Loading, Access) Regulation 2005, by this Notice, specify the routes and areas on or in which 25 metre B-Doubles may be used subject to any requirements or conditions set out in the Schedule.

ROWAN PERKINS
General Manager
Berrigan Shire Council
(by delegation from the Minister for Roads)

Date: 29/2/08

SCHEDULE**Citation**

This Notice may be cited as Berrigan Shire Council 25 Metre B-Double route Notice No 03/2008

Commencement

This Notice takes effect on the date of gazettal.

Effect

This Notice remains in force until 30 September 2010 or until it is amended or replaced earlier.

Application

This Notice applies to those 25 metre B-Double vehicles which comply with Schedule 1 of the Road Transport (Mass, Loading and Access) Regulation 2005 and Schedule 2 of the Road Transport (Vehicle Registration) Regulation 2007.

Routes

Type	Road No	Road Name	Starting Point	Finishing Point	Conditions
25		Hughes St, Barooga	MR 550 (Mulwala-Tocumwal Rd)	Stillards property entrance	Travel permitted from 1 January to 30 June only

ROAD TRANSPORT (GENERAL) ACT 2005

Notice under Clause 20 the Road Transport (Mass, Loading and Access) Regulation, 2005

Berrigan Shire Council, in pursuance of Division 4 of Part 2 of the Road Transport (Mass, Loading, Access) Regulation 2005, by this Notice, specify the routes and areas on or in which 25 metre B-Doubles may be used subject to any requirements or conditions set out in the Schedule.

ROWAN PERKINS
General Manager
Berrigan Shire Council
(by delegation from the Minister for Roads)

Date: 29/2/08

SCHEDULE
Citation

This Notice may be cited as Berrigan Shire Council 25 Metre B-Double route Notice No 02/2008

Commencement

This Notice takes effect on 25 April 2008

Effect

This Notice remains in force until 25 April 2008

Application

This Notice applies to those 25 metre B-Double vehicles which comply with Schedule 1 of the Road Transport (Mass, Loading and Access) Regulation 2005 and Schedule 2 of the Road Transport (Vehicle Registration) Regulation 2007.

Routes

Type	Road No	Road Name	Starting Point	Finishing Point	Conditions
25		Corcoran St, Berrigan	Jerilderie St (MR564), Berrigan	Drummond St, Berrigan	For duration of ANZAC Day March only – 25 April 2008
25		Drummond St, Berrigan	Corcoran St, Berrigan	Riverina Hwy (SH20), Berrigan	For duration of ANZAC Day March only – 25 April 2008
25		Hennessy St, Tocumwal	Jerilderie St (MR550), Tocumwal	Morris St, Tocumwal	For duration of ANZAC Day March only – 25 April 2008
25		Morris St, Tocumwal	Hennessy St, Tocumwal	Barooga St, Tocumwal	For duration of ANZAC Day March only – 25 April 2008
25		Barooga St, Tocumwal	Morris St, Tocumwal	Murray St, Tocumwal	For duration of ANZAC Day March only – 25 April 2008
25		Murray St, Tocumwal	Barooga St, Tocumwal	Deniliquin Rd (MR 550), Tocumwal	For duration of ANZAC Day March only – 25 April 2008

ROAD TRANSPORT (GENERAL) ACT 2005

Notice under Clause 20 the Road Transport (Mass, Loading and Access) Regulation, 2005

DUBBO CITY COUNCIL, in pursuance of Division 4 of Part 2 of the Road Transport (Mass, Loading, Access) Regulation 2005, by this Notice, specify the routes and areas on or in which 25metre B-Doubles may be used subject to any requirements or conditions set out in the Schedule.

MARK RILEY
General Manager
Dubbo City Council
(by delegation from the Minister for Roads)

Date: 26 March 2008

SCHEDULE
Citation

This Notice may be cited as Dubbo City Council 25 Metre B-Double route Notice No 1/2008

Commencement

This Notice takes effect on the date of gazettal.

Effect

This Notice remains in force until 30th September 2010 unless it is amended or repealed earlier.

Application

This Notice applies to those 25 metre B-Double vehicles which comply with Schedule 1 of the Road Transport (Mass, Loading and Access) Regulation 2005 and Schedule 2 of the Road Transport (Vehicle Registration) Regulation 2007.

Routes

Type	Road No	Road Name	Starting Point	Finishing Point	Conditions
25	000	Sheraton Rd, Dubbo	Mitchell Hwy (H7)	230mtrs south of the Mitchell Hwy in a southbound direction only to the Homemaker Centre service delivery entry only access.	No access between the hours of 8.00 – 9.30am and 2.30 – 4.00pm School days. With Exit only from the Homemaker Centre east to Blue Ridge Road.

ROAD TRANSPORT (GENERAL) ACT 2005

Notice under Clause 20 the Road Transport (Mass, Loading and Access) Regulation, 2005

DUBBO CITY COUNCIL, in pursuance of Division 4 of Part 2 of the Road Transport (Mass, Loading, Access) Regulation 2005, by this Notice, specify the routes and areas on or in which 25metre B-Doubles may be used subject to any requirements or conditions set out in the Schedule.

MARK RILEY
General Manager
Dubbo City Council
(by delegation from the Minister for Roads)

Date: 26 March 2008

SCHEDULE
Citation

This Notice may be cited as Dubbo City Council 25 Metre B-Double route Notice No 2/2008

Commencement

This Notice takes effect on the date of gazettal.

Effect

This Notice remains in force until 30th September 2010 unless it is amended or repealed earlier.

Application

This Notice applies to those 25 metre B-Double vehicles which comply with Schedule 1 of the Road Transport (Mass, Loading and Access) Regulation 2005 and Schedule 2 of the Road Transport (Vehicle Registration) Regulation 2007.

Routes

Type	Road No	Road Name	Starting Point	Finishing Point	Conditions
25	000	Blue Ridge Rd, Dubbo	Roundabout Entry to the Homemaker Centre	100mtrs north in a northbound direction only to the Mitchell Hwy .	No access permitted in Blue Ridge Rd south from the Mitchell Hwy

ROAD TRANSPORT (GENERAL) ACT 2005

Notice under Clause 20 the Road Transport (Mass, Loading and Access) Regulation, 2005

WILLOUGHBY CITY COUNCIL, in pursuance of Division 4 of Part 2 of the Road Transport (Mass, Loading, Access) Regulation 2005, by this Notice, specify the routes and areas on or in which **19 metre B-Doubles** may be used subject to any requirements or conditions set out in the Schedule.

JAMES BROCKLEBANK
Group Leader, Traffic & Transport
Willoughby City Council
(by delegation from the Minister for Roads)

28 March 2008

SCHEDULE
Citation

This Notice may be cited as Willoughby City Council **19 Metre B-Double** route Notice No 1/2008

Commencement

This Notice takes effect on the date of gazettal.

Effect

This Notice remains in force until 30 September 2010 unless it is amended or repealed earlier.

Application

This Notice applies to those **19 metre B-Double** vehicles where gross weight exceeds 50 tonnes which comply with Schedule 1 of the Road Transport (Mass, Loading and Access) Regulation 2005 and Schedule 2 of the Road Transport (Vehicle Registration) Regulation 2007.

Routes

Type	Road Name	Starting Point	Finishing Point
19	Hotham Pde, Artarmon	Pacific Hwy	McLachlan Av
19	McLachlan Av	Hotham Pde	Marden St
19	Marden St	McLachlan Av	Entire length

ROADS ACT 1993

Notice of Dedication of Land as Public Road
at Ryde in the Ryde City Council area

THE Roads and Traffic Authority of New South Wales, by its delegate, dedicates the land described in the schedule below as public road under section 10 of the Roads Act 1993.

T D Craig
Manager, Compulsory Acquisition & Road Dedication
Roads and Traffic Authority of New South Wales

SCHEDULE

ALL those pieces or parcels of land situated in the Ryde City Council area, Parish of Hunters Hill and County of Cumberland, shown as:

Description	Title Reference/s
Lot 1	DP 218176
Lot 3	DP 218176
Lot 5	DP 218176
Lot 6	DP 218176
Lot 7	DP 218176
Lot 8	DP 218176
Lot 9	DP 218176
Lot 10	DP 218176
Lot 11	DP 218176
Lot 12	DP 218176
That part of Lot 10 RTA Plan No 0200 387 SS 0192 which excludes Lot 1 DP 249251 and is designated "PUBLIC ROAD" on DP 249251.	Notification of Appropriation in Government Gazette dated 5 February 1965 Folio 289

(RTA Papers: 387.1856)

ROADS ACT 1993

Notice of Dedication of Land as Public Road
at Mount Lambie in the Lithgow City Council area

THE Roads and Traffic Authority of New South Wales, by its delegate, dedicates the land described in the schedule below as public road under section 10 of the Roads Act 1993.

T D Craig
Manager, Compulsory Acquisition & Road Dedication
Roads and Traffic Authority of New South Wales

SCHEDULE

ALL those pieces or parcels of land situated in the Lithgow City Council area, Parishes of Falnash and Thornhope, Counties of Cook and Roxburgh, shown as:

Lots 40 to 66 inclusive Deposited Plan 837978; and

Lot 11 Deposited Plan 872641.

(RTA Papers: 5/258.1246)

Department of Water and Energy

WATER ACT 1912

AN application for a new licence under Part 5 of the Water Act, 1912, as amended has been received as follows:

Macquarie

Mark Edward Dawson for a proposed artesian bore, Lot 4091 DP766596, Parish Uki, County of Clyde, WLL 8375, for water supply for stock and domestic purposes (new licence) Ref:80BL244866.

APPLICATIONS for a license under Section 10 of Part 2 of the Water Act have been received as follows:

Hunter

William and Caroline MIDDLETON for a dam and pump on an unnamed watercourse on Lot 1 DP 187229, Parish Narara, County Northumberland, for conservation and supply of water for industrial (bottled water) purposes and irrigation of 16.5 hectares (replacing licence 20SL028048, additional purpose, no increase in entitlement) Ref:20SL061750.

North Coast

TRANSGRID for a cutting on an Unnamed Watercourse on Lot 1 DP 380967, Parish Bonville, County Raleigh, to change the course of a river. Ref:9047444.

David James CLIFT and Rhonda Evelyn CLIFT for three pumps on the Richmond River on Lot 100 DP 1114052, Lot 101 DP 1114052 and Lot 1 DP 431251, Parish North Codrington, County Rous for water supply for irrigation of 8.25 hectares (53 megalitres) (replacement license application, additional pump, no increase in authorised area or entitlement). Ref:30SL067010.

Written objections to the application(s) specifying grounds thereof must be lodged with the Department of Water & Energy, PO Box 796, Murwillumbah NSW 2484 within 28 days of the date of publication.

APPLICATIONS for a licence under Part 2 of the Water Act, 1912, being within a proclaimed (declared) local area under section 5(4) of the Water Act, 1912.

Applications for a licence under section 10 of Part 2 of the Water Act, 1912 has been received as follows:

Macquarie River Valley

James Benjamin PASCOE and Jocelyn Grace PASCOE for a dam and a pump on an unnamed watercourse, Lot 200 DP1105108, Parish Towac, County Wellington for conservation of water and irrigation of 24 hectares (apples) (partly replacing existing entitlement – no increase in area or allocation) (80SL96283).

KANGAROOBIE (ORANGE) PTY LIMITED for a pump on Mulyan Creek, Easement within Lot 5 DP738071, Parish of March and for a pump on the Bell River, Easement within Lot 15 DP717562, Parish of Mulyan, both County of Wellington for water supply for stock and domestic purposes (new licence) (80SL96284).

Nik SAMODOL and Deonne HELENA for two dams and a pump on an unnamed watercourse, Lot 31 DP863231, Parish Towac, County Wellington for irrigation of 2.5 hectares (grapes) (partly replacing existing entitlement by

way of permanent transfer – no increase in area or allocation) (80SL96285).

AN application under Part 8 of the Water Act, 1912, being within a proclaimed (declared) local area under section 5(4) of the Water Act, 1912.

Application for approval of controlled works under section 167 of the Water Act, 1912 within the proclaimed local area(s) described hereunder has been received as follows:

Macquarie River Floodplain

Peter Thomas MCLELLAN, The Estate Of William John Gordon MCLELLAN and Rhonda May MCLELLAN for an access road on the Macquarie River Floodplain, Lot 16 DP751575, Parish Gidgerah, Lots 20 and 21 DP44944, Parish Cox, both County Clyde for the prevention of inundation of lands by floodwaters (new approval) (80CW809654).

Written objections to the applications specifying grounds thereof, may be made by any statutory authority or local occupier within the proclaimed local (declared) area and must be lodged with the Department of Water and Energy, PO Box 796, Murwillumbah NSW 2484, within 28 days of publication.

DENNIS MILLING,
Manager Licensing

Other Notices

ASSOCIATIONS INCORPORATION ACT 1984

Cancellation of incorporation pursuant to section 54

TAKE NOTICE that the incorporation of the following associations is cancelled by this notice pursuant to section 54 of the Associations Incorporation Act, 1984.

Cancellation is effective as at the date of gazettal.

LIBERTY CENTRE INC Y0382141
 UPPER HUNTER AMATEUR RACE CLUB INC
 Y0425200
 SYDNEY ABORIGINAL MEDIA UNIT INC
 Y0395912
 PORT MACQUARIE BOARDRIDERS RUGBY
 LEAGUE CLUB INC Y0392431
 FORTRESS AND ORDNANCE RESTORATION
 TEAM (FORT) ASSOCIATION INC Y0391826
 PYMBLE PRESCHOOL PARENTS
 ASSOCIATION INC Y0390045
 COOMA'S MAN FROM SNOWY RIVER
 FESTIVAL INCORPORATED Y0388711
 WOODLANDS PARK PONY CLUB INC
 Y0385720
 WEETHALLE TENNIS CLUB INC Y0398021
 ADVANCE NAROOMA AREA ASSOCIATION
 INC Y0396223
 THE CRONULLA JUNIOR AUSTRALIAN
 FOOTBALL CLUB INC Y0383922
 GOULBURN FITZROY FLATS REGATTA INC
 Y0377914
 METRO-WEST RADIO CLUB INC Y0376819
 J.A.D.D.A. CENTRE COMMITTEE INC
 Y0370445
 TENTERFIELD YOUTH SERVICE INC
 Y0368817
 NEWCASTLE & PORT STEPHENS GAME FISH
 CLUB INCORPORATED Y0368033
 LAKE MACQUARIE J24 FLEET INC Y0367232
 TAMWORTH AUSTRALIA DAY COMMITTEE
 INC Y0427929
 TAREE UNITED J.R.L.F.C. INC Y0382337
 QUOTA INTERNATIONAL OF ULLADULLA
 DISTRICT INCORPORATED Y0405943
 SYDNEY TOURISM MARKETING BOARD INC
 Y0398413
 NOW THEATRE INC Y0418440
 APEX CLUB OF FRENCHS FOREST INC
 Y0415939
 SWANSEA BELMONT SURF LIFE SAVING
 CLUB INC Y0415743
 COFFS HARBOUR RUGBY LEAGUE
 FOOTBALL CLUB INC Y0410905
 GRETA TENNIS CLUB INC. Y0406940
 BYAMEE PROCLAIMED PLACE INC Y0529232
 FOCAL PEAK REGION FLORA AND FAUNA
 SOCIETY INC Y0529134

SAMARITAN HOUSE WEST WYALONG INC
 Y0528039
 COFFS HARBOUR AND DISTRICT YOUTH
 SERVICES INC Y0527042
 FULLNESS OF LIFE INTERNATIONAL
 MINISTRIES INC Y0525244
 APEX CLUB OF MERRIWA INC Y0520014
 GRIFFITH BOAT CLUB INC. Y0530304
 NATIONAL PEANUT COUNCIL OF AUSTRALIA
 INC Y0483819
 APEX CLUB OF TENTERFIELD INC Y0523348
 SBP WAGGA WAGGA INC Y0297813
 APEX CLUB OF MT VICTORIA BLACKHEATH
 INC Y0298908
 DORRIGO COMMUNITY DAY CENTRE INC
 Y0300718
 THE ORANGE FILM SOCIETY INC Y0303023
 MUSWELLBROOK AND DISTRICT JUNIOR
 RUGBY LEAGUE FOOTBALL CLUB
 INCORPORATED Y0303807
 THE WORLD MARTIAL ARTS FEDERATION
 AND RESEARCH INSTITUTE INC Y0306112
 MACQUARIE AMATEUR SOCCER
 ASSOCIATION INC Y0308841
 ANATOLIAN CULTURE AND ART INSTITUTE
 INC Y0309103
 SATYAM SCHOOL OF YOGA INC Y0311613
 ECUADOR SOCIAL AND SPORTING CLUB INC
 Y0315111
 STREET LEVEL INCORPORATED Y0524002
 ART-A-TRACKS INC Y0295133
 MASTER THEOLOGICAL COLLEGE INC
 Y0495515
 LITHGOW AUSTRALIAN FOOTBALL CLUB
 INC. Y0519922
 HIGHLANDS SHOWJUMPING CLUB INC
 Y0516000
 NEWTOWN PUBLIC SCHOOL OUT OF HOURS
 CARE INCORPORATED Y0515738
 ST GEORGES BASIN SAILING CLUB INC
 Y0510606
 GLOUCESTER HOCKEY ASSOCIATION INC.
 Y0510508
 AUSTRAL-FILIPINO ORAGNISATION INC
 Y0508243
 WAGGA AND DISTRICT KART RACING CLUB
 INC Y0507246
 CRANEBROOK YOUTH DEVELOPMENT
 ASSOCIATION INC Y0532739
 THE SYNOD OF THE ANGLICAN CATHOLIC
 CHURCH IN AUSTRALIA (NEW SOUTH
 WALES) INC Y0503748
 CONFEDERATION OF MONARCHYS INC
 Y0532102
 URALLA CRICKET CLUB INC Y0493423
 I.M.P.A.C. INC Y0492622

MINCHINBURY SPORTS CLUB INC Y0491919	MOREE BALLROOM DANCE CLUB INC Y0450203
COBAR AND DISTRICT RUGBY CLUB INC Y0286918	PORT HACKING OCEAN YACHT CLUB INC Y0482234
NEPAL EYE PROGRAM AUSTRALIA INC Y0486222	SAMOAN METOTISI CHURCH BANKSTOWN INC Y0453929
EAGLE VALE COMMUNITY DEVELOPMENT ASSOCIATION INC Y0281639	VIETNAMESE INTERPRETERS & TRANSLATORS ASSOCIATION OF NSW (VITA) INC Y0460003
FORESIGHT ASSOCIATION INC Y0537332	NEW LIFE DEVELOPMENTS INC Y0461735
WYONG ROOS WINTER BASEBALL CLUB INCORPORATED Y0536923	APEX CLUB OF CASINO INC Y0465821
LILLIAN HOWELL PROJECT INC Y0506200	OLD BEGA HOSPITAL COMMITTEE INC. Y0466034
COMMUNITY EDUCATION KYOGLE INC Y0366529	SINGLETON CHILDCARE CENTRE - PARENTS & FRIENDS INC Y0449033
KEMPSEY CLAY TARGET CLUB INCORPORATED Y0316206	ERANOS FOUNDATION INC Y0471535
SYDNEY IN '91 WORLDCON BID COMMITTEE INC Y0328539	APEX CLUB OF DRUMMOYNE BALMAIN INC Y0451004
DARETON HORSE & PONY CLUB INC Y0327738	WOLLONDILLY AUSTRALIAN FOOTBALL CLUB INC Y0472728
CUMBERLAND RUGBY UNION FOOTBALL CLUB INCORPORATED Y0328343	MURWILLUMBAH B.M.X. CLUB INC Y0474330
GLOUCESTER AND DISTRICT JUNIOR RUGBY LEAGUE FOOTBALL CLUB INC Y0348237	BOURKE FLYING CLUB INC Y0477517
CORRIMAL KOALA KINDERGARTEN INC Y0315748	DUNGOG JUNIOR SOCCER CLUB INC Y0488020
SOUTHERN LAKES CO-ORDINATION COMMITTEE INCORPORATED Y0363636	VOVI FRIENDSHIP ASSOCIATION INC Y0442348
LAMPLIGHT THEATRE INC Y0359622	VISION DANCE INC Y0428828
MID NORTH COAST WESTERN PERFORMANCE ASSOCIATION INC Y0358331	WAGGA WAGGA COMBINED HOCKEY ASSOCIATION INC Y0471045
APEX CLUB OF RYLESTONE/KANDOS INC Y0357334	NEWCASTLE WAVE SKI CLUB INC Y0446532
ELLALONG SPORTING HORSE CLUB INC Y0357236	CAMPSIE UNITED S.F.C. INC Y0455923
TE IWI MAORI AUSTRALIA (NSW) INC Y0355830	PORT MACQUARIE RUGBY LEAGUE FOOTBALL CLUB INC Y0429041
BETTER HEARING AUSTRALIA MAITLAND BRANCH INC Y0361446	CLARENCE VALLEY WAVE SKI CLUB INC Y0432
APL 88 CONFERENCE INC Y0348433	RICKET CLUB INC Y0915032
PENRITH SWANS JUNIOR AUSTRALIAN FOOTBALL CLUB INCORPORATED Y0329340	MANLY WARRINGAH AUSTRALIAN FOOTBALL CLUB INC Y0937214
ST GEORGE / SUTHERLAND T.A.H.R.S. INC Y0345932	EAST MAITLAND RSL TENNIS CLUB INC Y1016019
MACLEAY VALLEY SOCCER ASSOCIATION INC Y0345246	PACIFIC WOMENS' SEMINARS & RESOURCES DEVELOPMENT ASSOCIATION INC Y1066636
GUNNEDAH WOMEN'S BOWLING CLUB INCORPORATED Y0343007	EDEN BOXING CLUB INC Y1072546
ENTREPRENEURS NETWORK INC Y0335348	JUST JAZZ CLUB PORT STEPHENS INC Y1072742
AFGHAN COMMUNITY SUPPORT ASSOCIATION OF N.S.W INC Y0333942	ONE MOORE ART STUDIO INC Y1072938
KEMPSEY MACLEAY MARCHING ASSOCIATION INC Y0332504	JETTY THEATRES DEVELOPMENT GROUP INC Y0924227
BONNET BAY SOCCER CLUB INC Y0330118	THE BREWARRINA BIG RIVER CHARITY RODEO INC Y1074344
ROOTY HILL RESIDENTS ACTION GROUP INC Y0349528	SOUTH COOGEE JUNIOR RUGBY FOOTBALL CLUB INC Y1075145
SMITHTOWN JUNIOR RUGBY LEAGUE INC Y0320514	S.H.U.R.E. INCORPORATED Y0879001
APEX CLUB OF KINGSGROVE INC Y0472140	DEM SCHOOL KIDS CARE INC Y0928901
	BATEMANS BAY TWILIGHT CRICKET INC Y0735230
	COOK ISLANDS COMMUNITY OF NSW INC Y0909318

- MT WARNING WATER SUPPLY ASSOCIATION
INC Y0911926
- LIONS CLUB OF FORBES INC Y0709230
- ST MARY'S PRIMARY SCHOOL NORTH
SYDNEY PARENTS AND FRIENDS
ASSOCIATION INC Y0902241
- YOUTH EFFORT SUPPORT GROUP INC
Y0901342
- THE COOLAH CAMPDRAFT & RODEO
ASSOCIATION INC Y0849944
- THE EDWARD RIVER JUNIOR FOOTBALL
LEAGUE INC Y0754519
- LIONS CLUB OF NARRABRI INCORPORATED
Y0749606
- NARRABRI SPECIAL WORKS COMMITTEE
INC Y0744425
- NEPEAN STUDENTS NEWSPAPER SOCIETY
INC Y0908713
- AID FOR THE CHILDREN OF BRAZIL INC
Y0733334
- NAMBUCCA VALLEY AUSTRALIAN RULES
FOOTBALL CLUB INC Y0730833
- ARMIDALE HARNESS RACING CLUB INC
Y0729614
- GLEN INNES AMATEUR PICNIC RACE CLUB
INC Y0722243
- ALSTONVILLE BASKETBALL ASSOCIATION
INC Y0716823
- MOREE SHOW SOCIETY INC Y0746517
- ARMIDALE KART RACING CLUB INC
Y0721148
- BAY AND BASIN RANGERS SOCCER CLUB
INC Y0720445
- BARADINE MEMBERS RACE CLUB INC
Y0718621
- WAUCHOPE COLONIAL WEEK COMMITTEE
INC Y0717036
- CARERS OF PROTECTED PERSONS
ASSOCIATION (COPPA) INCORPORATED
Y2966046
- MACDONALD VALLEY SPORTING
GYMKHANA INCORPORATED Y0347044
- PRIDE IN PENRITH INCORPORATED
Y1896339
- SONS OF THE POPE SHENOUDA ASSOCIATION
INC Y0143311
- THE WORLD PARROT TRUST (AUSTRALIA)
INCORPORATED Y2420840
- THE SYDNEY WINE AND FOOD SOCIETY
INCORPORATED Y1963747
- G.O.S.L.A.H.P. (GROUP OF SPANISH & LATIN
AMERICAN HEALTH PROFESSIONALS)
INCORPORATED Y0533148
- LITHGOW WORKMEN'S CLUB JUNIOR RUGBY
LEAGUE FOOTBALL CLUB INC Y1712339
- CENTRAL COAST REGIONAL COUNCIL
OF ADULT & COMMUNITY EDUCATION
INCORPORATED Y2319528
- MACARTHUR L.E.T.S. INCORPORATED
Y2032605
- LIGHTNING RIDGE RUGBY UNION CLUB
INCORPORATED Y2783547
- PLC ARMIDALE PERFORMING ARTS
ASSOCIATION INCORPORATED INC9875261
- PROMISE LAND INCORPORATED INC9877912
- GOULBURN AND DISTRICT SOCCER
REFEREES ASSOCIATION INC Y1188029
- SCOTTISH SOVEREIGNTY MOVEMENT
SYDNEY GROUP INCORPORATED
INC9878163
- CLASP INC Y0623000
- PREVENTION OF COMMUNITY HEALTH AND
SOCIAL RISKS INCORPORATED INC9878573
- MUDGE & DISTRICT SOCCER REFEREES
ASSOCIATION INCORPORATED INC9879107
- UNITED MACEDONIANS INC Y1080940
- SYDNEY GRADUATE SCHOOL OF
MANAGEMENT ALUMNI ASSOCIATION
INCORPORATED INC9879106
- AUSTRALIAN FRANCHISEES ASSOCIATION
INCORPORATED INC9878666
- BIT DWEN CHURCH INCORPORATED
INC9879551
- AUSTRALIA CHINESE KOREAN ASSOCIATION
INCORPORATED INC9878631
- CESSNOCK SUPPORTERS LADIES DARTS
CLUB ASSOCIATION INC INC9878125
- MACARTHUR SAMOAN COMMUNITY
ADVISORY FORUM INCORPORATED
INC9879006
- LAKE BURRENDONG WATER SKI CLUB INC
Y0003038
- TAIPAN CATAMARAN ASSOCIATION OF
AUSTRALIA INCORPORATED INC9878717
- SPA FM COMMUNITY RADIO INCORPORATED
INC9879010
- SRINGERI SHARADA STUDY CENTRE
INCORPORATED INC9879499
- MID-NORTH COAST OZ TAG ASSOCIATION
INCORPORATED INC9878031
- APEX CLUB OF BROKEN HILL INC Y0572135
- THE LAW AND ORDER FORUM OF NSW INC
Y0603400
- BILLINUDGEL FESTIVAL COMMITTEE INC
Y1232013
- AUTISM ASSIST INCORPORATED INC3418647
- MOORAL CREEK LANDCARE GROUP
INCORPORATED Y2851511
- THE STUDENT ASSOCIATION OF THE
UNIVERSITY OF WESTERN SYDNEY
INCORPORATED INC9878883
- WOLGAN VALLEY RAILWAY SOCIETY
INCORPORATED Y0263102
- FAMILY CARE INCORPORATED INC9884165
- POTTS POINT AND KINGS CROSS HERITAGE
CONSERVATION SOCIETY INCORPORATED
INC9879694
- RIVERWOOD AND DISTRICT CHAMBER OF
COMMERCE INCORPORATED Y2279019

ALCOHOLICS ANONYMOUS AUSTRALIA INCORPORATED INC9883143	CENTRAL COAST CITIZEN ADVOCACY INCORPORATED Y1620836
RESTORED MINISTRIES INCORPORATED INC9883885	RIVERLANDS GOLF CLUB INCORPORATED Y2090342
"AN-NAHDA" CULTURAL SOCIAL CLUB (N.C.S.) INCORPORATED Y1904915	ROTARY CLUB OF NEWCASTLE NORTH INCORPORATED Y0715826
RETIREMENT VILLAGE ASSOCIATION NSW & ACT INC. Y0683515	PITTWATER ASSOCIATION OF LEISURE SERVICES INCORPORATED Y2333636
BOORAGUL TENANTS ACTION GROUP INCORPORATED INC9874656	WAGGA WAGGA ARTS AND CULTURAL ADVISORY COUNCIL INCORPORATED Y1975737
BALI PEACE PARK INCORPORATED INC9880727	FRIENDS OF ST.JONAH'S RUSSIAN ORTHODOX SCHOOL INCORPORATED INC9875782
THE CLIC NETWORK INCORPORATED INC9882887	FEDERATION OF SPANISH CLUBS, CULTURAL CENTRES & ASSOCIATIONS OF AUSTRALIA (FSCCAA) INCORPORATED Y2849001
COMMERCIAL DRIVERS CLUB INCORPORATED INC9883024	PROFESSIONAL HYPNOTHERAPISTS ASSOCIATION INCORPORATED Y0489605
METROPOLITAN TAXI CLUB INCORPORATED INC9883768	AUSTRALIAN TOURISM TRAINING REVIEW PANEL INC Y0517732
COMMODORE CLUB OF NSW INCORPORATED INC9883273	TUMBARUMBA AMATEUR BASKETBALL ASSOCIATION INC Y0527924
CANTERBURY YOUTH ACCOMMODATION SERVICE INC Y1307936	BORDER LINKUP INCORPORATED INC9877977
CASINO RSM RLFC INCORPORATED Y1883940	THE PROFESSIONAL VIDEO DUPLICATORS ASSOCIATION INC Y0022033
SAY NO TO ANIMALS IN PET SHOPS INCORPORATED INC9881249	MERIMBULA LANDCARE GROUP INCORPORATED Y2934505
E.F.K.T OLD MT DRUITT INC INC9875304	CLEOPATRA PRODUCTIONS INCORPORATED INC9882921
APEX CLUB OF TOORMINA INC Y0241802	THE BREWARRINA CHAMBER OF COMMERCE INCORPORATED Y2842218
METROPOLITAN ABORIGINAL ASSOCIATION INCORPORATED Y2904517	WANGI WANGI WARRIORS RUGBY LEAGUE FOOTBALL CLUB INC Y0841135
APEX CLUB OF UMINA INC Y0523838	LUDDENHAM UNITED SOCCER CLUB INCORPORATED INC9882991
SS & A CRICKET CLUB INC INC9878362	GRENFELL TOUCH FOOTBALL ASSOCIATION INCORPORATED INC9877200
ST. JONAH'S RUSSIAN ORTHODOX SCHOOL INCORPORATED INC9875783	PROFESSIONAL MOWING CONTRACTORS ASSOCIATION INC Y0868645
DESIGN IN EDUCATION COUNCIL AUSTRALIA, NEW SOUTH WALES INCORPORATED Y2974048	INVENTORS ASSOCIATION OF AUSTRALIA INCORPORATED Y1963110
AUSTRALIAN MOUNT GAY 30 CLASS ASSOCIATION INCORPORATED Y2285321	PROFESSIONAL CARPET & UPHOLSTERY CLEANERS ASSOCIATION NEWCASTLE HUNTER MANNING DISTRICTS INCORPORATED Y1762711
TOP OF THE STATE HOLDEN DEALER MARKETING GROUP INC Y1601400	SOLITARY ISLANDS PEOPLES RIGHTS ASSOCIATION INCORPORATED Y2579200
FORBES TRAC INCORPORATED Y2191530	NEW MUSIC FOR LOVERS OF OLD INCORPORATED Y2604532
YOUNG REGION DEVELOPMENT GROUP INCORPORATED Y1896633	FRIENDS OF TAI CHI INCORPORATED INC3414351
PLACES FOR LIVING INCORPORATED Y2233102	FRIENDS OF THE SYDNEY SYMPHONY ORCHESTRA INC Y0460101
COOPERNOOK & DISTRICT ACID SULFATE SOIL LANDCARE INCORPORATED Y3057527	THE FRIENDS OF THE SYDNEY FESTIVAL INC Y1296026
KANDOS-RYLSTONE COUNTRY MUSIC MUSTER ASSOCIATION INCORPORATED INC9880912	GREEN GAMES WATCH 2000 INCORPORATED Y2303403
THIEN NGUYEN TU TAM INCORPORATED INC9881946	
NORTH HEAD SPORT & RECREATION CLUB INCORPORATED INC9878987	
NORTHERN RIVERS CULTURAL TOURISM ORGANISATION INCORPORATED Y2683748	
KOREAN CULTURAL CENTRE INCORPORATED Y2996230	

WYONG AFTER SCHOOL CARE
INCORPORATED Y1812530
CLARENCE RIVER WESTERN CLUB INC
Y0841331
AUSTRALIAN ASIAN FORUM OF NEW SOUTH
WALES INCORPORATED Y2294908
HUNTER REGIONAL COUNCIL OF ADULT AND
COMMUNITY EDUCATION INC Y1752617
KOREAN CULTURAL AND EDUCATIONAL
CENTRE IN AUSTRALIA INCORPORATED
INC9878395
PLC PIRANHAS ASC INCORPORATED
INC9879111
OUTBACK TELECENTRE NETWORK
INCORPORATED INC9874723
AUSTRALIAN ASSOCIATION FOR RELIGIOUS
EDUCATION (NSW/ACT) INCORPORATED
Y2374323
NAMBUCCA DISTRICT R.S.L. YOUTH
SERVICES INCORPORATED Y2003614
WESTERN COMMUNITY-RADIO ASSOCIATION
INCORPORATED Y2810040
CENTRAL COAST TENANTS' ADVICE
AND HOUSING REFERRALSERVICE
INCORPORATED Y0336933
ASSOCIATION OF PROFESSIONAL DIVING
INSTRUCTORS INC Y0740927
MOSMAN BASEBALL CLUB INCORPORATED
Y2557508
MURRAY VALLEY COMMUNITY ACTION
GROUP INCORPORATED INC9875777
MOBILE MAMMOGRAPHY FUNDING APPEAL
INCORPORATED Y1675948
MEREWETHER LITTLE ATHLETIC CENTRE
INC Y1037302
MEREWETHER BEACH COMMUNITY AFTER
SCHOOL CHILD CARE CENTRE INC Y1099027
GOOLGOWI MERRIWAGGA RUGBY LEAGUE
FOOTBALL CLUB INC Y1711342
ASSOCIATION OF LEAD ASSESSORS &
REMIEDIATORS OF AUSTRALIA (ALARA)
INCORPORATED Y2905906
PROFESSIONAL PHOTOGRAPHERS GUILD
INCORPORATED Y2295513
PROFESSIONAL FISHERS ASSOCIATION
INCORPORATED Y2726317
THE PROFESSIONAL ASSOCIATION OF
HUMANE DOG TRAINERS INCORPORATED
Y2076038
WARIALDA ARCHERY CLUB INC Y1341644
LEURA ENVIRONMENT ENHANCEMENT
& PROTECTION ASSOCIATION (LEEPA)
INCORPORATED INC9877972
MERIMBULA BARBARIANS RUGBY UNION
CLUB INCORPORATED Y1031320
CARLINGFORD KOREAN CHURCH
INCORPORATED Y2466316
ASSOCIATION FOR INDIA'S DEVELOPMENT
AUSTRALIA INCORPORATED INC9874808
THE HEALTHY LIFESTYLE CLUB
INCORPORATED Y2529808

SPRINGS OF LIVING WATER MULTICULTURAL
CHRISTIAN FELLOWSHIP INCORPORATED
INC9875422
WEE WAA GLIDING CLUB INCORPORATED
Y2428522
LITHGOW WOMEN AND CHILDRENS CRISIS
CENTRE INC Y1079329
GRAFTON TRAINERS ASSOCIATION INC
Y0962217
TENTERFIELD WORKPLACE TRAINERS
INCORPORATED Y1875448
VOLUNTEER SEARCH DOGS ASSOCIATION
INC Y2868437
THROSBY LAND CARE INCORPORATED
Y1620346
THE YOUNG AND DISTRICT DARTS
ASSOCIATION INC Y0824330
AUSTRALIAN ALHAJJ & ALOMRAH &
EZZEYARAH MISSION INCORPORATED
INC9882825
SINHALA ASSOCIATION OF NSW AUSTRALIA
INCORPORATED INC9875935
INVERELL RADIO CONTROL CAR CLUB
INCORPORATED INC9882422
BATHURST POLO CLUB INC Y0148639
ALBURY GREYHOUND RACING CLUB
INCORPORATED INC9875073
COBAR DOMESTIC VIOLENCE COMMITTEE
INC Y1643917
COASTAL CONNECTION CHORUS
INCORPORATED INC9874415
FAIRFIELD COMMUNITY AID AND
INFORMATION SERVICE INC Y0689938
GLEBE BASKETBALL ASSOCIATION
INCORPORATED Y2484510

CHRISTINE GOWLAND,
General Manager
Registry of Co-operatives & Associations

Office of Fair Trading
Department of Commerce
29 March 2008

ASSOCIATIONS INCORPORATION ACT 1984

Cancellation of incorporation pursuant to section 55A

TAKE NOTICE that the incorporation of the following associations is cancelled by this notice pursuant to section 55A of the Associations Incorporation Act, 1984.

Cancellation is effective as at the date of gazettal.

AUSTRALIAN EQUINE EXCHANGE
ASSOCIATION INCORPORATED INC9877855
AUSTRALIAN AND NEW ZEALAND ORGANIC
OLIVE ASSOCIATION INCORPORATED
INC9878241
COWRA CHAMBER OF COMMERCE &
INDUSTRY INCORPORATED Y2205108

AUSTRALASIAN DESALINATION
ASSOCIATION INCORPORATED INC9879253

CHRISTINE GOWLAND,
Manager, Financial Analysis Branch
Registry of Co-operatives & Associations

Office of Fair Trading
Department of Commerce
27 March 2008

ASSOCIATIONS INCORPORATION ACT 1984

Cancellation of incorporation pursuant to sections 55A
and 55B

TAKE NOTICE that the incorporation of the following
associations is cancelled by this notice pursuant to sections
55A and 55B of the Associations Incorporation Act, 1984.

Cancellation is effective as at the date of gazettal.

LOWER NAMOI GROUNDWATER ADVISORY
ASSOCIATION INCORPORATED Y2969821

ROCK N ROLL DREAMS SOCIAL CLUB INC
INC9879935

AUSTRALIAN OUWET GROUP FUNDRAISING
INCORPORATED INC9885043

HORNSBY RSL SOCIAL CRICKET CLUB
INCORPORATED INC9881039

PARENTS & GUARDIANS GREEK
ASSOCIATION OF AUBURN DISTRICT
INCORPORATED Y1340108

MACARTHUR YOUTH SERVICES NETWORK
INC Y0729418

SOUTHERN CROSS CHAPLAINCY
INCORPORATED INC9875751

SOUTHERN NSW FOOTBALL INCORPORATED
Y2214107

CHRISTINE GOWLAND,
Manager, Financial Analysis Branch
Registry of Co-operatives & Associations

Office of Fair Trading
Department of Commerce
27 March 2008

ASSOCIATIONS INCORPORATION ACT 1984

Cancellation of incorporation pursuant to sections 55A
and 55B

TAKE NOTICE that the incorporation of the following
associations is cancelled by this notice pursuant to sections
55A and 55B of the Associations Incorporation Act, 1984.

Cancellation is effective as at the date of gazettal.

WARDELL SOCIAL GOLF CLUB
INCORPORATED INC9880408

ST JOHN THE BAPTIST P& F ASSOCIATION
INC Y0093737

ILLAWARRA COMETS FUTSAL ASSOCIATION
INCORPORATED INC9884169

ILLAWARRA GARDEN SCHOOL
INCORPORATED INC9877536
20-30 CLUB OF ORANGE INC Y0549616
GOULBURN DISTRICT RUGBY LEAGUE
FOOTBALL CLUB INCORPORATED Y1260203
HILLSIDE SOCCER CLUB INC Y1217741
ILLAWARRA LARYNGECTOMEE
ASSOCIATION INCORPORATED Y1797047
RIVERINA BRANCH NEW SOUTH WALES
AMATEUR SOCCER FEDERATION INC
Y1083833
THE FUTURE OF LOVE INCORPORATED
INC9884689

CHRISTINE GOWLAND,
Manager, Financial Analysis Branch
Registry of Co-operatives & Associations

Office of Fair Trading
Department of Commerce
27 March 2008

ASSOCIATIONS INCORPORATION ACT 1984

Cancellation of incorporation pursuant to sections 55A
and 55B

TAKE NOTICE that the incorporation of the following
associations is cancelled by this notice pursuant to sections
55A and 55B of the Associations Incorporation Act, 1984.

Cancellation is effective as at the date of gazettal.

INNER WHEEL CLUB OF SINGLETON
INCORPORATED Y2412740

FIRST CHURCH OF CHRIST SCIENTIST, ROSE
BAY INCORPORATED INC9884046

CENTRAL COAST COMMUNITY ALLIANCE
INCORPORATED INC9876979

LAKE MACQUARIE YOUTH NETWORK INC.
Y1485905

THE ROCK GARDEN CLUB INCORPORATED
INC9876560

TAREE LEAGUES SPORTS RANGERS SOCCER
CLUB INCORPORATED INC0910803

GERANIUM AND PELARGONIUM SOCIETY OF
SYDNEY INC Y0643139

CLARENCE VALLEY SQUARE DANCE CLUB
INC Y2010521

FORBY SUTHERLAND GARDEN CLUB
INCORPORATED INC9876676

NATIONAL SENIORS ASSOCIATION
GUILDFORD & DISTRICTS BRANCH
INCORPORATED Y2300412

CHRISTINE GOWLAND,
Manager, Financial Analysis Branch
Registry of Co-operatives & Associations

Office of Fair Trading
Department of Commerce
27 March 2008

CASINO CONTROL ACT 1992

Order

PURSUANT to section 66(1) of the Casino Control Act 1992, the Casino Control Authority does, by this Order, approve the following amendments to the rules for the playing of the games of "Baccarat", "Big Wheel", "Blackjack", "Caribbean Stud Poker", "Charity Tournament Poker", "Craps", "Double Chance", "Four Card Poker", "Let It Ride", "Pai Gow", "Poker", "Roulette", "Sic Bo", "Three Card Baccarat", "Three Card Poker" and "Two Up" in the casino operated by Star City Pty Limited under licence granted by the Casino Control Authority on 14 December 1994:

(1) Amendments to the rules for the playing of "Baccarat"

- (a) Baccarat sub-rule 2.2 is repealed and in substitution therefor, the following new sub-rule 2.2 is approved:

2.2 The layout cloth covering the table shall display the name and/or logo of the casino, or the name and/or logo of the Private Gaming Rooms, shall have areas designated for the placement of wagers by both seated and standing players and shall be marked in a manner substantially similar to that shown in diagram "A", "B", "C", "D", "E", "F", "G", "H", "I", "J" or "K" and having numbered spaces for between 6 and 14 seated players.

(2) Amendments to the rules for the playing of "Big Wheel"

- (a) Big Wheel sub-rule 2.3 is repealed and in substitution therefor, the following new sub-rule 2.3 is approved:

2.3 The layout of the table shall display the name and/or logo of the casino, or the name and/or logo of the Private Gaming Rooms, shall have areas designated for the placement of wagers and shall be marked in a manner substantially similar to that shown in diagram "B" or "C".

(3) Amendments to the rules for the playing of "Blackjack"

- (a) Blackjack sub-rule 2.2.5 is repealed and in substitution therefor, the following new sub-rule 2.2.5 is approved:

2.2.5 the name and/or logo of the casino imprinted thereon, or the name and/or logo of the Private Gaming Rooms imprinted thereon.

(4) Amendments to the rules for the playing of "Caribbean Stud Poker"

- (a) Caribbean Stud Poker sub-rule 2.2.4 is repealed and in substitution therefor, the following new sub-rule 2.2.4 is approved:

2.2.4 the name and/or logo of the casino imprinted thereon, or the name and/or logo of the Private Gaming Rooms imprinted thereon.

(5) Amendments to the rules for the playing of "Charity Tournament Poker"

- (a) Charity Tournament Poker sub-rule 5.2 is repealed and in substitution therefor, the following new sub-rule 5.2 is approved:

5.2 The layout cloth covering the table shall be marked in a manner substantially similar to that shown in diagram "A" with the name and/or logo

of the casino imprinted thereon, or the name and/or logo of the Private Gaming Rooms imprinted thereon.

(6) Amendments to the rules for the playing of "Craps"

- (a) Craps sub-rule 2.2 is repealed and in substitution therefor, the following new sub-rule 2.2 is approved:

2.2 The layout cloth of the table shall display the name and/or logo of the casino, or the name and/or the logo of the Private Gaming Rooms, shall have areas designated for the placement of wagers and shall be marked in a manner substantially similar to that shown in diagram "A".

(7) Amendments to the rules for the playing of "Double Chance"

- (a) Double Chance sub-rule 2.2.5 is repealed and in substitution therefor, the following new sub-rule 2.2.5 is approved:

2.2.5 the name and/or logo of the casino imprinted thereon, or the name and/or logo of the Private Gaming Rooms imprinted thereon.

(8) Amendments to the rules for the playing of "Four Card Poker"

- (a) Four Card Poker sub-rule 2.2.3 is repealed and in substitution therefor, the following new sub-rule 2.2.3 is approved:

2.2.3 the name and/or logo of the casino imprinted thereon, or the name and/or logo of the Private Gaming Rooms imprinted thereon.

(9) Amendments to the rules for the playing of "Let It Ride"

- (a) Let it Ride sub-rule 2.2.3 is repealed and in substitution therefor, the following new sub-rule 2.2.3 is approved:

2.2.3 the name and/or logo of the casino imprinted thereon, or the name and/or logo of the Private Gaming Rooms imprinted thereon.

(10) Amendments to the rules for the playing of "Pai Gow"

- (a) Pai Gow sub-rule 2.2 is repealed and in substitution therefor, the following new sub-rule 2.2 is approved:

2.2 The layout cloth covering the table shall display the name and/or logo of the casino, or the name and/or the logo of the Private Gaming Rooms, shall have areas designated for the placement of wagers and shall be marked in a manner substantially similar to that shown in diagram "A".

(11) Amendments to the rules for the playing of "Poker"

- (a) Poker sub-rule 2.2 is repealed and in substitution therefor, the following new sub-rule 2.2 is approved:

2.2 The layout cloth covering the table shall be marked in a manner substantially similar to that shown in diagram "A", "B", "F" or "G" with the name and/or logo of the casino imprinted thereon, or the name and/or the logo of the Private Gaming Rooms imprinted thereon.

(12) Amendments to the rules for the playing of “Roulette”

- (a) Roulette sub-rule 2.2 is repealed and in substitution therefor, the following new sub-rule 2.2 is approved:

2.2 The layout cloth of the table shall display the name and/or logo of the casino, or the name and/or the logo of the Private Gaming Rooms, shall have areas designated for the placement of wagers and shall be marked in a manner substantially similar to that shown in diagram "A" or "B" or "C" or "D" or "E" or "F" or "G" or "H" or "I".

(13) Amendments to the rules for the playing of “Sic Bo”

- (a) Sic Bo sub-rule 2.2 is repealed and in substitution therefor, the following new sub-rule 2.2 is approved:

2.2 The layout of the table shall display the name and/or logo of the casino, or the name and/or the logo of the Private Gaming Rooms, shall have areas designated for the placement of wagers and shall be marked in a manner substantially similar to that shown in diagram "A" or "B".

(14) Amendments to the rules for the playing of “Three Card Baccarat”

- (a) Three Card Baccarat sub-rule 2.1 is repealed and in substitution therefor, the following new sub-rule 2.1 is approved:

2.2 The layout cloth covering the table shall display the name and/or logo of the casino, or the name and/or the logo of the Private Gaming Rooms and will have areas designated for the placement of wagers and shall be marked in a manner substantially similar to that shown in diagrams "A" or "B".

(15) Amendments to the rules for the playing of “Three Card Poker”

- (a) Three Card Poker sub-rule 2.2.3 is repealed and in substitution therefor, the following new sub-rule 2.2.3 is approved:

2.2.3 the name and/or logo of the casino imprinted thereon, or the name and/or logo of the Private Gaming Rooms imprinted thereon.

(16) Amendments to the rules for the playing of “Two Up”

- (a) Two Up sub-rule 2.2.3 is repealed and in substitution therefor, the following new sub-rule 2.2.3 is approved:

2.2.3 the name and/or logo of the casino imprinted thereon, or the name and/or logo of the Private Gaming Rooms imprinted thereon.

This Order shall take effect on from the date of publication.

Signed at Sydney, this 1st day of April 2008.

BRIAN FARRELL,
Chief Executive,
for and on behalf of the
Casino Control Authority.

CHARITABLE TRUSTS ACT 1993

Order under Section 12

Administrative Schemes Relating To

The Frank Hutchens Scholarship and The Hutchens-Evans Trust

FRANK HUTCHENS was a Professor of the Sydney Conservatorium of Music. He established the Hutchens Trust by his will dated 28 February 1957. The purpose of the Hutchens Trust was to provide ‘a scholarship for the study of musical composition’.

The Hutchens Trust is not currently being used, for reasons which include ‘the difficulty of locating people to serve on the committee’ and because the Fund ‘does not produce sufficient income to allow the granting of scholarships every year’. The scholarship has not been awarded for a number of years.

The Hutchens-Evans Trust was settled in 1966 from funds raised from the Hutchens and Evans Concert Fund. Mr Lindley Evans and Mr Frank Hutchens performed the concerts and the proceeds from the concerts and various other donations comprised the Concert Fund. The Fund’s purpose was to ‘raise and provide moneys to assist students of music in furthering their musical education in such manner as the Executive Committee should in their discretion think fit’. The Trustee states that the Hutchens-Evans Trust ‘does not produce sufficient income to allow the granting of scholarships each year’.

The ANZ Executor and Trustee Company (‘the Trustee’) proposed that the Attorney General establish an administrative scheme in relation to each of the Hutchens Trust and the Hutchens-Evans Trust. The Trustee seeks to vary certain aspects of the manner or mode of administration of the Trusts so as to enhance the Trustee’s ability to achieve the purpose of the Trusts.

In relation to the Hutchens Trust, the Trustee proposes an administrative scheme which will provide the Trustee with:

1. flexibility in the selection of an Advisory Committee of suitable expertise and calibre;
2. the power to increase the value of the prize, rather than it being a fixed amount;
3. the power to capitalise the accumulated income either on a ‘once –off’ basis or at the Trustee’s discretion in the future.

In relation to the Hutchens-Evans Trust, the Trustee proposes an administrative scheme which will provide the Trustee with:

1. flexibility in the selection of an Advisory Committee of suitable expertise and calibre;
2. the power to award the scholarship ‘from time to time’, rather than each year and therefore to have the power to reserve income;
3. the power to capitalise the accumulated income either on a ‘once –off’ basis or at the Trustee’s discretion in the future.

I have formed the view that the Hutchens and Hutchens-Evans Trusts disclose a general charitable intent and are trusts for charitable purposes. I have approved a recommendation that the Attorney General establish administrative schemes in respect of each Trust pursuant to section 12(1)(b) of the Charitable Trusts Act 1993 to extend and vary the powers of

the Trustees and to prescribe and vary the manner and mode of administration of each of the Trusts.

Therefore, pursuant to section 12 of the Charitable Trusts Act, I hereby order administrative schemes in terms of the above, such order to take effect 21 days after the publication of this Order in the Government Gazette, in accordance with section 16(2) of the Charitable Trusts Act.

Date of Order: 1 April 2008.

MG SEXTON, SC,
Solicitor General
Under delegation from the Attorney General

CO-OPERATIVES ACT 1992

Notice under section 601AB of The Corporations Act 2001 as applied by Section 325 of The Co-Operatives Act 1992

NOTICE is hereby given that the Co-operative mentioned below will be deregistered when two months have passed since the publication of this notice.

NSW Cambodian Growers' Marketing Co-operative Limited

Dated this twenty fifth day of March 2008.

C. GOWLAND,
Delegate of The Registrar of Co-Operatives

DAMS SAFETY ACT 1978 AND MINING ACT 1992

Order under Section 369 of the Mining Act 1992

Chichester Notification Area

THE Dams Safety Committee pursuant to section 369 of the Mining Act 1992, hereby declares that with regard to Chichester Dam, being a prescribed dam under the Dams Safety Act 1978, the land described in the Schedule hereto is the notification area of the said dam.

SCHEDULE

The area bounded by straight lines joining the following 14 ordered points on map Chichester 9233-4-S; the points are specified by Map Grid of Australia 1994 co-ordinates in Zone 56:

<i>Point</i>	<i>MGA94 East</i>	<i>MGA94 North</i>
1	374600	6435400
2	376100	6433800
3	377400	6433400
4	377600	6432000
5	377000	6431400
6	376200	6431400
7	375200	6432300
8	374100	6432200
9	371400	6433800
10	371800	6434700
11	375000	6433300
12	375100	6433500
13	374100	6434900
14	374200	6435200

Australian Map Grid and Integrated Survey Grid co-ordinates for the above points, as well as plan NA-86 showing the area, are available from the Dams Safety Committee.

L. A. McDONALD
Chairman

Dams Safety Committee
PO Box 3720, Parramatta NSW 2124.

DAMS SAFETY ACT 1978 AND MINING ACT 1992

Order under Section 369 of the Mining Act 1992

Drayton B Notification Area

THE Dams Safety Committee pursuant to section 369 of the Mining Act 1992, hereby declares that with regard to Drayton Water Supply Dam, being a prescribed dam under the Dams Safety Act 1978, the land described in the Schedule hereto is the notification area of the said dam.

SCHEDULE

The area bounded by straight lines joining the following 9 ordered points on map Muswellbrook 9033-II-N; the points are specified by Map Grid of Australia 1994 co-ordinates in Zone 56:

<i>Point</i>	<i>MGA94 East</i>	<i>MGA94 North</i>
1	305200	6421400
2	306300	6421200
3	306700	6420600
4	306800	6420000
5	306300	6419300
6	305700	6419200
7	304700	6419400
8	304300	6420100
9	304400	6420900

Australian Map Grid and Integrated Survey Grid co-ordinates for the above points, as well as plan NA-88 showing the area, are available from the Dams Safety Committee.

L. A. McDONALD
Chairman

Dams Safety Committee,
PO Box 3720, Parramatta NSW 2124.

DAMS SAFETY ACT 1978 AND MINING ACT 1992

Order under Section 369 of the Mining Act 1992

Duralie Notification Area

THE Dams Safety Committee pursuant to section 369 of the Mining Act 1992, hereby declares that with regard to Duralie Coal Mine Water Dam, being a prescribed dam under the Dams Safety Act 1978, the land described in the Schedule hereto is the notification area of the said dam.

SCHEDULE

The area bounded by straight lines joining the following 8 ordered points on map Stroud Road 9233-2-N; the points

are specified by Map Grid of Australia 1994 co-ordinates in Zone 56:

<i>Point</i>	<i>MGA94 East</i>	<i>MGA94 North</i>
1	400600	6427200
2	401300	6426600
3	401300	6425200
4	400800	6424700
5	400000	6424600
6	399300	6425100
7	399200	6426500
8	399800	6427100

Australian Map Grid and Integrated Survey Grid co-ordinates for the above points, as well as plan NA-85 showing the area, are available from the Dams Safety Committee.

L. A. McDONALD
Chairman

Dams Safety Committee,
PO Box 3720, Parramatta NSW 2124.

Australian Map Grid and Integrated Survey Grid co-ordinates for the above points, as well as plan NA-78 showing the area, are available from the Dams Safety Committee.

L. A. McDONALD
Chairman

Dams Safety Committee,
PO Box 3720, Parramatta NSW 2124.

DAMS SAFETY ACT 1978 AND MINING ACT 1992

Order under Section 369 of The Mining Act 1992

Glennies Creek Notification Area

THE Dams Safety Committee pursuant to Section 369 of the Mining Act 1992, hereby declares that with regard to Glennies Creek Dam, being a prescribed dam under the Dams Safety Act 1978, the land described in the schedule hereto is the notification area of the said dam.

DAMS SAFETY ACT 1978 AND MINING ACT 1992

Order under Section 369 of the Mining Act 1992

Glenbawn Notification Area

THE Dams Safety Committee pursuant to section 369 of the Mining Act 1992, hereby declares that with regard to Glenbawn Dam, being a prescribed dam under the Dams Safety Act 1978, the land described in the Schedule hereto is the notification area of the said dam.

SCHEDULE

The area bounded by straight lines joining the following 19 ordered points on maps Woolooma 9133-IV-N and Scone 9033-I-N; the points are specified by Map Grid of Australia 1994 co-ordinates in Zone 56:

<i>Point</i>	<i>MGA94 East</i>	<i>MGA94 North</i>
1	321200	6459000
2	321100	6457300
3	320300	6454200
4	311200	6449700
5	311200	6449000
6	313500	6447000
7	313100	6444200
8	312500	6443700
9	311500	6443800
10	311200	6444400
11	309900	6445400
12	308400	6448100
13	307900	6449900
14	307900	6451400
15	310600	6453200
16	311700	6454300
17	316000	6455600
18	318700	6456300
19	319900	6458800

SCHEDULE

The area bounded by straight lines joining the following 20 ordered points on maps Ingar 9133-2S, Dawsons Hills, 9133-3N and Carrowbrook 9133-2N; the points are specified by Map Grid of Australia 1994 co-ordinates in Zone 56:

<i>Point</i>	<i>MGA94 East</i>	<i>MGA94 North</i>
1	321200	6459000
2	321100	6457300
3	320300	6454200
4	311200	6449700
5	311200	6449000
6	313500	6447000
7	313100	6444200
8	312500	6443700
9	311500	6443800
10	311200	6444400
11	309900	6445400
12	308400	6448100
13	307900	6449900
14	307900	6451400
15	310600	6453200
16	311700	6454300
17	316000	6455600
18	318700	6456300
19	319900	6458800

Australian Map Grid and Integrated Survey Grid co-ordinates for the above points, as well as plan NA-78 showing the area, are available from the Dams Safety Committee.

L. A. McDONALD
Chairman

Dams Safety Committee,
PO Box 3720, Parramatta NSW 2124.

DAMS SAFETY ACT 1978 AND MINING ACT 1992

Order under Section 369 of The Mining Act 1992

Glennies Creek Notification Area

THE Dams Safety Committee pursuant to Section 369 of the Mining Act 1992, hereby declares that with regard to Glennies Creek Dam, being a prescribed dam under the Dams Safety Act 1978, the land described in the schedule hereto is the notification area of the said dam.

SCHEDULE

The area bounded by straight lines joining the following 20 ordered points on maps Ingar 9133-2S, Dawsons Hills, 9133-3N and Carrowbrook 9133-2N; the points are specified by Map Grid of Australia 1994 co-ordinates in Zone 56:

<i>Point</i>	<i>MGA94 East</i>	<i>MGA94 North</i>
1	340900	6426900
2	341100	6426100
3	340800	6423500
4	340100	6422200
5	341000	6422100
6	341900	6421500
7	340300	6420500
8	340100	6418100
9	338100	6415900
10	337000	6417900
11	335100	6416800
12	334200	6417500
13	334300	6419200
14	336400	6420200
15	335300	6424200
16	336700	6425900
17	337200	6425900
18	337200	6423900
19	338700	6424000
20	339100	6426300

Australian Map Grid and Integrated Survey Grid co-ordinates for the above points, as well as plan NA-91 showing the area, are available from the Dams Safety Committee.

L. A. McDONALD
Chairman

Dams Safety Committee,
PO Box 3720, Parramatta NSW 2124.

DAMS SAFETY ACT 1978 AND MINING ACT 1992

Order under Section 369 of The Mining Act 1992

Lostock Notification Area

THE Dams Safety Committee pursuant to Section 369 of the Mining Act 1992, hereby declares that with regard to Lostock Dam, being a prescribed dam under the Dams Safety Act 1978, the land described in the schedule hereto is the notification area of the said dam.

SCHEDULE

The area bounded by straight lines joining the following 10 ordered points on map Carrowbrook 9133-2-N; the points are specified by Map Grid of Australia 1994 co-ordinates in Zone 56:

<i>Point</i>	<i>MGA94 East</i>	<i>MGA94 North</i>
1	352000	6424500
2	352400	6424200
3	352800	6423300
4	353600	6423100
5	355300	6423100
6	355800	6422200
7	355400	6421300
8	353000	6420000
9	351400	6420600
10	351100	6423400

Australian Map Grid and Integrated Survey Grid co-ordinates for the above points, as well as plan NA-89 showing the area, are available from the Dams Safety Committee.

L. A. McDONALD
Chairman

Dams Safety Committee,
PO Box 3720, Parramatta NSW 2124.

DAMS SAFETY ACT 1978 AND MINING ACT 1992

Order under Section 369 of The Mining Act 1992

Mt Owen North Notification Area

THE Dams Safety Committee pursuant to Section 369 of the Mining Act 1992, hereby declares that with regard to Mount Owen North Void Tailings Dam, being a prescribed dam under the Dams Safety Act 1978, the land described in the schedule hereto is the notification area of the said dam.

SCHEDULE

The area bounded by straight lines joining the following 8 ordered points on map Camberwell 9133-3-S; the points are specified by Map Grid of Australia 1994 co-ordinates in Zone 56:

<i>Point</i>	<i>MGA94 East</i>	<i>MGA94 North</i>
1	318000	6416300
2	319100	6414600
3	319100	6413900
4	318300	6413200
5	317500	6413200
6	316200	6414800
7	316400	6415800
8	316900	6416200

Australian Map Grid and Integrated Survey Grid co-ordinates for the above points, as well as plan NA-61 showing the area, are available from the Dams Safety Committee.

L. A. McDONALD
Chairman

Dams Safety Committee,
PO Box 3720, Parramatta NSW 2124.

DAMS SAFETY ACT 1978 AND MINING ACT 1992

Order under Section 369 of The Mining Act 1992

Newstan Notification Area

THE Dams Safety Committee pursuant to Section 369 of the Mining Act 1992, hereby declares that with regard to Newstan Southern REA Main Tailings Dam, being a prescribed dam under the Dams Safety Act 1978, the land described in the schedule hereto is the notification area of the said dam.

SCHEDULE

The area bounded by straight lines joining the following 7 ordered points on map Wallsend 9232-3S; the points are specified by Map Grid of Australia 1994 co-ordinates in Zone 56:

<i>Point</i>	<i>MGA94 East</i>	<i>MGA94 North</i>
1	366000	6351400
2	367000	6350900
3	367100	6349500
4	366100	6348900
5	365500	6348900
6	365000	6349300
7	364800	6350500

Australian Map Grid and Integrated Survey Grid co-ordinates for the above points, as well as plan NA-84 showing the area, are available from the Dams Safety Committee.

L. A. McDONALD
Chairman

Dams Safety Committee,
PO Box 3720, Parramatta NSW 2124.

DAMS SAFETY ACT 1978 AND MINING ACT 1992

Order under Section 369 of The Mining Act 1992

Tillegra Notification Area

THE Dams Safety Committee pursuant to Section 369 of the Mining Act 1992, hereby declares that with regard to Tillegra Dam, being a prescribed dam under the Dams Safety Act 1978, the land described in the schedule hereto is the notification area of the said dam.

SCHEDULE

The area bounded by straight lines joining the following 18 ordered points on map Allynbrook 9233-3-N; the points are specified by Map Grid of Australia 1994 co-ordinates in Zone 56:

<i>Point</i>	<i>MGA94 East</i>	<i>MGA94 North</i>
1	369900	6431400
2	371800	6431400
3	374100	6429800
4	376100	6427900
5	376800	6425400
6	377800	6424100
7	377400	6422200
8	375700	6421400
9	374800	6421400

10	373100	6422500
11	372400	6423600
12	372300	6425100
13	370500	6425600
14	370200	6426900
15	368700	6426400
16	368300	6427000
17	369800	6428900
18	369400	6430300

Australian Map Grid and Integrated Survey Grid co-ordinates for the above points, as well as plan NA-90 showing the area, are available from the Dams Safety Committee.

L. A. McDONALD
Chairman

Dams Safety Committee,
PO Box 3720, Parramatta NSW 2124.

DAMS SAFETY ACT 1978 AND MINING ACT 1992

Order under Section 369 of The Mining Act 1992

United Notification Area

THE Dams Safety Committee pursuant to Section 369 of the Mining Act 1992, hereby declares that with regard to United Colliery Tailings 2 Dam, being a prescribed dam under the Dams Safety Act 1978, the land described in the schedule hereto is the notification area of the said dam.

SCHEDULE

The area bounded by straight lines joining the following 8 ordered points on maps Doyles Creek 9032-1N and Singleton 9132-4N; the points are specified by Map Grid of Australia 1994 co-ordinates in Zone 56:

<i>Point</i>	<i>MGA94 East</i>	<i>MGA94 North</i>
1	311100	6396900
2	312400	6396600
3	312800	6396000
4	312600	6395200
5	311800	6394700
6	310700	6395000
7	310200	6395700
8	310500	6396500

Australian Map Grid and Integrated Survey Grid co-ordinates for the above points, as well as plan NA-83 showing the area, are available from the Dams Safety Committee.

L. A. McDONALD
Chairman

Dams Safety Committee,
PO Box 3720, Parramatta NSW 2124.

DAMS SAFETY ACT 1978 AND MINING ACT 1992

Order under Section 369 of The Mining Act 1992

Warkworth Notification Area

THE Dams Safety Committee pursuant to Section 369 of the Mining Act 1992, hereby declares that with regard to

Warkworth North Pit Tailings Dam, being a prescribed dam under the Dams Safety Act 1978, the land described in the schedule hereto is the notification area of the said dam.

SCHEDULE

The area bounded by straight lines joining the following 9 ordered points on map Singleton 9132-4N; the points are specified by Map Grid of Australia 1994 co-ordinates in Zone 56:

Point	MGA94 East	MGA94 North
1	318500	6394300
2	319500	6393700
3	320000	6392700
4	320100	6392100
5	319600	6391400
6	318600	6390900
7	317100	6391600
8	316800	6392700
9	317100	6393600

Australian Map Grid and Integrated Survey Grid co-ordinates for the above points, as well as plan NA-82 showing the area, are available from the Dams Safety Committee.

L. A. McDONALD
Chairman

Dams Safety Committee,
PO Box 3720, Parramatta NSW 2124.

FORESTRY ACT, 1916

Proclamation

(L.S.) MARIE BASHIR, Governor

I, Professor Marie Bashir AC, CVO, Governor of the State of New South Wales in pursuance of the provisions of the Forestry Act, 1916, and with the advice of the Executive Council, do, by this my Proclamation, declare that the land described in the Schedule hereto is dedicated as a State Forest.

SCHEDULE

EASTERN DIVISION

*Land District of Bombala; Bombala Council Area;
Monaro Forestry Region*

Bondi State Forest No. 128, No 48 Extension. An area of about 48.13 hectares in the Parish of Bondi, County of Auckland, being the land within Lot 1 in Deposited Plan 1019129, Lots 108, 110, 112, 115 and 118 in Deposited Plan 883957, and Lots 14 to 22 inclusive in Deposited Plan 1012868. (82501).

Signed and sealed at Sydney, this twentieth day of February, 2008.

By Her Excellency's Command,

IAN MACDONALD, M.L.C.,
Minister for Primary Industries

GOD SAVE THE QUEEN!

FORESTRY ACT, 1916 - PROCLAMATION

(L.S.) MARIE BASHIR, Governor

I, Professor Marie Bashir AC, CVO, Governor of the State of New South Wales in pursuance of the provisions of the Forestry Act, 1916, and with the advice of the Executive Council, do, by this my Proclamation, declare that the land described in the Schedule hereto is dedicated as a State Forest.

SCHEDULE

EASTERN DIVISION

*Land Districts of Blayney and Orange;
Blayney and Cabonne Shire Council Area;
Macquarie Forestry Region*

Canobolas State Forest No. 901 No 16 Extension. An area of about 394.6 hectares in the Parishes of Blake and Waldegrave, County of Bathurst, being FIRSTLY, in the Parish of Blake, the land within Lot 103 in Deposited Plan 1040753, and SECONDLY, in the Parish of Waldegrave, the land within Lots 7 and 8 in Deposited Plan 1040755, EXCLUSIVE OF the Easement for Electricity Supply 15 metres wide and variable width delineated on Deposited Plan 1040755 and the Easement for Electricity Purposes variable width delineated on Deposited Plan 1003156 traversing the abovedescribed land. (04/0219).

Signed and sealed at Sydney, this twentieth day of February, 2008.

By Her Excellency's Command,

IAN MACDONALD, M.L.C.,
Minister for Primary Industries

GOD SAVE THE QUEEN!

GEOGRAPHICAL NAMES ACT 1966

PURSUANT to the provisions of Section 8 of the Geographical Names Act 1966, the Geographical Names Board hereby notifies that it proposes to assign the name listed hereunder as a geographical name.

Any person wishing to make comment upon this proposal may within one (1) month of the date of this notice, write to the Secretary of the Board with that comment.

Proposed Name:	Joshua Porter Reserve
Designation:	Reserve
L.G.A.:	Wyong Shire Council
Parish:	Wollarah
County:	Northumberland
L.P.I. Map:	Catherine Hill Bay
1:100,000 Map:	Lake Macquarie 9231
Reference:	GNB 5219

The position and the extent for this feature is recorded and shown within the Geographical Names Register of New South Wales. This information can be accessed through the Board's Web Site at www.gnb.nsw.gov.au

WARWICK WATKINS,
Chairperson

Geographical Names Board
P O Box 143
Bathurst NSW

GEOGRAPHICAL NAMES ACT 1966

PURSUANT to the provisions of Section 10 of the Geographical Names Act 1966, the Geographical Names Board has this day assigned the geographical name listed hereunder.

Assigned Name:	Darcys Lookout	Assigned Name:	Murrays Beach
Designation:	Lookout	Designation:	Beach
L.G.A.:	Maitland City Council	L.G.A.:	Coffs Harbour City Council
Parish:	Maitland	Parish:	Bonville
County:	Northumberland	County:	Raleigh
L.P.I. Map:	Beresfield	L.P.I. Map:	Coffs Harbour
1:100,000 Map:	Newcastle 9232	1:100,000 Map:	Coffs Harbour 9537
Reference:	GNB 5209	Reference:	GNB 5097
Assigned Name:	South Kingscliff Beach	Assigned Name:	Bonville Beach
Designation:	Beach	Designation:	Beach
L.G.A.:	Tweed Shire Council	L.G.A.:	Coffs Harbour City Council
Parish:	Cudgen	Parish:	North Bellingen
County:	Rous	County:	Raleigh
L.P.I. Map:	Cudgen	L.P.I. Map:	Raleigh
1:100,000 Map:	Tweed Heads 9641	1:100,000 Map:	Coffs Harbour 9537
Reference:	GNB5211	Reference:	GNB 5097
Assigned Name:	Norries Cove	Assigned Name:	Bungaree Reserve
Designation:	Beach	Designation:	Reserve
L.G.A.:	Tweed Shire Council	L.G.A.:	Woollahra Municipal
Parish:	Cudgen	Parish:	Alexandria
County:	Rous	County:	Cumberland
L.P.I. Map:	Cudgen	L.P.I. Map:	Sydney Heads
1:100,000 Map:	Tweed Heads 9641	1:100,000 Map:	Sydney 9130
Reference:	GNB 5211	Reference:	GNB 5216
Assigned Name:	Pottsville Beach	Assigned Name:	Shamrock Hill Sporting
Designation:	Beach	Designation:	Fields
L.G.A.:	Tweed Shire Council	Designation:	Reserve
Parish:	Cudgen	L.G.A.:	Maitland City Council
County:	Rous	Parish:	Maitland
L.P.I. Map:	Pottsville	County:	Northumberland
1:100,000 Map:	Tweed Heads 9641	L.P.I. Map:	Beresfield
Reference:	GNB5211	1:100,000 Map:	Newcastle 9232
Assigned Name:	Little Beach	Reference:	GNB 5210
Designation:	Beach	Assigned Name:	Casuarina Beach
L.G.A.:	Coffs Harbour City Council	Designation:	Beach
Parish:	Red Rock	L.G.A.:	Tweed Shire Council
County:	Clarence	Parish:	Cudgen
L.P.I. Map:	Red Rock	County:	Rous
1:100,000 Map:	Bare Point 9538	L.P.I. Map:	Cudgen
Reference:	GNB 5097	1:100,000 Map:	Tweed Heads 9641
Assigned Name:	Darkum Beach	Reference:	GNB 5211
Designation:	Beach	Assigned Name:	Letitia Beach
L.G.A.:	Coffs Harbour City Council	Designation:	Beach
Parish:	Woolgoolga	L.G.A.:	Tweed Shire Council
County:	Fitzroy	Parish:	Terranora
L.P.I. Map:	Woolgoolga	County:	Rous
1:100,000 Map:	Coffs Harbour 9537	L.P.I. Map:	Tweed Heads
Reference:	GNB 5097	1:100,000 Map:	Tweed Heads 9641
Assigned Name:	North Wall Beach	Reference:	GNB 5211
Designation:	Beach	Assigned Name:	Wooyung Beach
L.G.A.:	Coffs Harbour City Council	Designation:	Beach
Parish:	Coff	L.G.A.:	Tweed Shire Council
County:	Fitzroy	Parish:	Mooball
L.P.I. Map:	Coffs Harbour	County:	Rous
1:100,000 Map:	Coffs Harbour 9537	L.P.I. Map:	Pottsville
Reference:	GNB 5097	1:100,000 Map:	Tweed Heads 9641
Assigned Name:	Cabins Beach	Reference:	GNB5211
Designation:	Beach	Assigned Name:	Cabins Beach
L.G.A.:	Coffs Harbour City Council	Designation:	Beach
Parish:	Woolgoolga	L.G.A.:	Coffs Harbour City Council
County:	Fitzroy	Parish:	Woolgoolga
L.P.I. Map:	Coffs Harbour	County:	Fitzroy
1:100,000 Map:	Coffs Harbour 9537		
Reference:	GNB 5097		

L.P.I. Map:	Woolgoolga
1:100,000 Map:	Coffs Harbour 9537
Reference:	GNB 5097
Assigned Name:	Safety Beach
Designation:	Beach
L.G.A.:	Coffs Harbour City Council
Parish:	Woolgoolga
County:	Fitzroy
L.P.I. Map:	Woolgoolga
1:100,000 Map:	Coffs Harbour 9537
Reference:	GNB 5097
Assigned Name:	Gallows
Designation:	Beach
L.G.A.:	Coffs Harbour City Council
Parish:	Coff
County:	Fitzroy
L.P.I. Map:	Coffs Harbour
1:100,000 Map:	Coffs Harbour 9537
Reference:	GNB 5097
Assigned Name:	Sawtell Beach
Designation:	Beach
L.G.A.:	Coffs Harbour City Council
Parish:	Bonville
County:	Raleigh
L.P.I. Map:	Coffs Harbour
1:100,000 Map:	Coffs Harbour 9537
Reference:	GNB 5097
Assigned Name:	Serenity Bay
Designation:	Bay
L.G.A.:	Coffs Harbour City Council
Parish:	Mooney
County:	Fitzroy
L.P.I. Map:	Moonee Beach
1:100,000 Map:	Coffs Harbour 9537
Reference:	GNB 5097

The position and the extent for these features are recorded and shown within the Geographical Names Register of New South Wales. This information can be accessed through the Board's Web Site at www.gnb.nsw.gov.au.

WARWICK WATKINS,
Chairperson

Geographical Names Board
P O Box 143
Bathurst NSW

LEGAL PROFESSION ACT 2004

Amendments to the Solicitors Rules

THE Council of the Law Society of New South Wales, on 13 March 2008, pursuant to its powers under section 703 of the Legal Profession Act, resolved to amend Rule 31A.4 of the Solicitors' Rules as follows:

1. by adding after the words 'settlement must occur at', the word 'either';
2. by adding after the first reference to the Land Titles Office in Sydney, the words 'or a place where duty can be paid on settlement'
3. by adding after the words 'which are reasonably incurred by the vendor', the word and slash 'and/':
4. by deleting the second reference to 'the Land Titles Office' and replacing it with 'such place'.

These amendments are to have effect at the expiry of one month from the date of their publication in the NSW Government Gazette.

NATIONAL PARKS AND WILDLIFE ACT, 1974

Notice of Reservation of a National Park

I, the Honourable J.J.Spigelman AC, Lieutenant Governor of the State of New South Wales, with the advice of the Executive Council, reserve the land described in the Schedule below, as part of Culgoa National Park, under the provisions of Section 30A(1) of the National Parks and Wildlife Act, 1974.

Signed and sealed at Sydney this 5th day of March, 2008.

JAMES SPIGELMAN,
Lieutenant Governor,

By His Excellency's Command,

VERITY FIRTH, M.P.,
Minister for Climate Change
and the Environment

GOD SAVE THE QUEEN

SCHEDULE

Western Division;
LGA – Brewarrina

County Culgoa, about 11,294 hectares, being Lot 4468 in DP767515, Lot 4470 in DP767517, Lot 4471 in DP767518 and Lot 4476 in DP767523; exclusive of that part of TSR 28745 within Lot 4471 in DP767518: DECC/04/04788 & DECC/05/21123.

NATIONAL PARKS AND WILDLIFE ACT, 1974

Notice of Reservation of a Nature Reserve

I, the Honourable J.J.Spigelman AC, Lieutenant Governor of the State of New South Wales, with the advice of the Executive Council, reserve the land described in the Schedule below, as part of Towra Point Nature Reserve, under the provisions of Section 30A(1) of the National Parks and Wildlife Act, 1974.

Signed and sealed at Sydney this 5th day of March, 2008.

JAMES SPIGELMAN,
Lieutenant Governor,

By His Excellency's Command,

VERITY FIRTH, M.P.,
Minister for Climate Change
and the Environment

GOD SAVE THE QUEEN

SCHEDULE

Land District – Metropolitan;
LGA – Sutherland

County Cumberland, Parish Sutherland, 217.3 hectares, being lots 101-103, 105-108 & 114 of DP777967, the remainder of lot 2 of DP856868 not reserved as part of Towra Point Nature Reserve by notice in the Government Gazette dated 6 August 1982 and lot 1 of DP1030269: DECC/F/570, DECC/04/02259 & DECC/07/2560

NATIONAL PARKS AND WILDLIFE ACT, 1974

Notice of Reservation of a National Park

I, the Honourable J.J.Spigelman AC, Lieutenant Governor of the State of New South Wales, with the advice of the Executive Council, reserve the land described in the Schedule below, as part of Yuraygir National Park, under the provisions of Section 30A(1) of the National Parks and Wildlife Act, 1974.

Signed and sealed at Sydney this 5th day of March, 2008.

JAMES SPIGELMAN,
Lieutenant Governor,

By His Excellency's Command,

VERITY FIRTH, M.P.,
Minister for Climate Change
and the Environment

GOD SAVE THE QUEEN

SCHEDULE

*Land District – Grafton;
LGA – Coffs Harbour*

County Fitzroy, Parish Corindi, 98.98 hectares, being Lot 21 in DP1055862: DECC/04/04971.

NATIONAL PARKS AND WILDLIFE ACT, 1974

Notice of Reservation of a National Park

I, the Honourable J.J.Spigelman AC, Lieutenant Governor of the State of New South Wales, with the advice of the Executive Council, reserve the land described in the Schedule below, as part of Guy Fawkes River National Park, under the provisions of Section 30A(1) of the National Parks and Wildlife Act, 1974.

Signed and sealed at Sydney this 5th day of March, 2008.

JAMES SPIGELMAN,
Lieutenant Governor,

By His Excellency's Command,

VERITY FIRTH, M.P.,
Minister for Climate Change
and the Environment

GOD SAVE THE QUEEN

SCHEDULE

*Land District – Armidale;
LGA – Guyra & Clarence Valley*

County Clarke, Parishes Allingham & Brown, about 308 hectares, being Lot 5 in DP1013922; Lot 20 in DP46411 and that part of Lot 22 in DP46411 adjoining Lot 5 in DP1013922; exclusive of Crown Public Road within Lot 5: DECC/F/3301.

County Clarke, Parishes Guy Fawkes & Hernani, about 2676 hectares, being Lot 2 in DP1068117 and Lot 81 in DP1067952 and that part of the bed of Pantons Creek separating Lot 2 from Lot 81; inclusive of the bed of Pantons Creek within Lot 81; exclusive of Crown Public Road within Lot 2 & Lot 81: DECC/03/07539 & DECC/03/07562.

NATIONAL PARKS AND WILDLIFE ACT, 1974

Byrock Rockholes Aboriginal Place

IN pursuance of the powers vested in me under section 84 of the National Parks and Wildlife Act 1974, the Minister for Climate Change and the Environment, do, by this my order, declare such of the lands described hereunder as an Aboriginal Place.

The values of the Aboriginal Place include cultural landscape features associated with the Ngemba people's Dreaming Stories about the creator Biaime and the rainbow serpent Wawai; part of a highly significant cultural landscape across western NSW; a place where cultural stories and lore were taught to Ngemba people; and the site of a former camp occupied by Aboriginal families from the late 1880s to the early 1900s.

VERITY FIRTH, M.P.,
Minister for Climate Change
and the Environment

Land District and LGA – Bourke

County Cowper, Parish Bye, about 27 hectares, being lots 6844, 6845, 6846, 6847, 6848 and 6849 DP48011, including road 6 metres wide within lot 6848 DP48011, Nidgery Street separating lots 6845 and 6846 DP48011 the end of Rock Street and Coolibar Street from Lot 86 DP751852 and Lot 6092 DP768950, Coolibar and Rock Streets between Nidgery and Cobar Streets, Congolgon Street between Mialora Street and Cobar – Byrock Road, excluding that part of Cobar – Byrock Road between Mialora Street and the line joining the western boundaries of lots 6844 and 6845 DP48011.: DECC/02/06929.

RETENTION

HER Excellency the Governor, by deputation of Her Majesty the Queen, has been pleased to approve of the retention of the title "Honourable" by Justice Geza Francis Kim Santow, AO following his retirement from service on 31 December 2007. The Honourable Justice Geza Francis Kim Santow, AO was appointed as a Judge of the Supreme Court of New South Wales on 30 August 1993 and as a Judge of Appeal on 29 January 2002.

RURAL FIRES ACT 1997

PURSUANT to Section 82 of the Rural Fires Act 1997 as amended, the Commissioner of the NSW Rural Fire Service, following consultation with the local stakeholders, declares the following Local Bush Fire Danger Period Variation:

Area of Variation: Namoi/Gwydir Team Incorporating:
Gwydir Shire Council
Moree Plains Shire Council
Narrabri Shire Council

The Local Bush Fire Danger period has been extended for the period 1 April until 15 April 2008.

During this period permits pursuant to Section 87 of the Rural Fires Act 1997 as amended will be required for the lighting of fire for the purposes of land clearance or fire breaks.

SHANE FITZSIMMONS, AFSM,
Commissioner

STATE OWNED CORPORATIONS ACT 1989

Direction under Section 20P

TO: Dr Thomas Parry AM
Chairman of the Board
Sydney Water Corporation

I, NATHAN REES, MP, Minister for Water, with the approval of the Treasurer, hereby direct Sydney Water Corporation to arrange for:

1. The operation of a 250 mega-litre per day desalination plant on the Kurnell Peninsula for the supply of an annual daily average production of up to 250 mega-litres of drinking water per day (scaleable to 500 mega-litres per day), to commence once the desalination plant is constructed. The desalination plant will be powered 100 per cent by accredited renewable energy. The desalination plant will operate at maximum available capacity during the initial two year proving period, after which period the plant will operate in accordance with an operating regime agreed to by Government.

Reasons:

It is vitally important to secure Sydney's water supply for the benefit of the whole community.

Historically most of Sydney's water supply has been rainfall dependent. The current prolonged drought has therefore required greater consideration of non-rainfall dependent water sources, such as desalination.

Sydney's water storage levels fell to record lows in February 2006 and the Government determined that it was necessary to initiate construction of a desalination plant at Kurnell in order to secure Sydney's water supplies.

Sydney Water has signed the contract to construct the desalination plant with BlueWater Joint Venture, consisting of Veolia Water and John Holland Group Pty Ltd. A separate contract to construct the water pipeline from Kurnell to Erskineville was awarded to the Water Delivery Alliance, consisting of Bovis Lend Lease, McConnell Dowell, Kellogg Brown & Root, Patterson Britton & Partners and Environmental Resources Management.

The contracts for the desalination plant provide for a two year 'proving period' to ensure the desalination operates as intended. Ensuring that the desalination plant is able to perform as intended is of utmost importance to achieve the Government's objective of securing Sydney's water supplies and ensuring that the value of the investment in desalination is realised.

Following the initial proving period, the plant will be operated in accordance with an operating regime to be determined by the Government. Operating the plant as part of an integrated water supply system will ensure that Sydney can secure its water supplies in the face of drought, population growth and the potential impacts of climate change.

Purchase of 100% accredited renewable energy will mean that there is no net greenhouse impact arising from the electricity used to power the desalination plant. Planning approval is contingent on this green energy purchase.

I am satisfied that these are exceptional circumstances that render it necessary to give the direction in the public interest.

NATHAN REES, M.P.,
Minister for Water

Dated: 4 March 2008.

STATE OWNED CORPORATIONS ACT 1989

Direction under Section 20P

TO: Dr Thomas Parry AM
Chairman
Sydney Water Corporation

I, NATHAN REES, MP, Minister for Water, with the approval of the Treasurer, hereby direct Sydney Water Corporation to undertake the Rosehill (Camellia) Recycled Water Project, which includes:

- Entering into agreements for the supply of recycled water to foundation customers;
- Purchasing recycled water from a private recycled water supplier for supply to customers;
- Arranging for the private recycled water supplier to finance, construct, operate and maintain recycled water infrastructure, initially capable of supplying around 4.3 billion litres of recycled water per year, and the necessary distribution pipelines.

Reasons:

It is vitally important to secure Sydney's water supply for the benefit of the whole community.

The Rosehill (Camellia) Recycled Water Project is a major component of the 2006 Metropolitan Water Plan that outlines Government's plans to secure Sydney's water supply to at least 2015. The Plan demonstrates the Government's commitment to recycling and provides that by 2015, 70 billion litres of water will be recycled per year. This represents 11 per cent of Sydney's water supply.

The Rosehill (Camellia) Recycled Water Project will initially provide 4.3 billion litres per year of recycled water to industrial and irrigation customers as a replacement for drinking water. The Project could provide an additional 3 billion litres per year of recycled water in the future and is a key recycled water component of the Plan.

Increasing the use of recycled water can reduce Sydney's reliance on variable rainfall and improve the security of water suppliers in the face of droughts, population growth and the potential impacts of climate change.

I am satisfied that these are exceptional circumstances that render it necessary to give the direction in the public interest.

NATHAN REES, M.P.,
Minister for Water

Dated: 12 March 2008.

PRIVATE ADVERTISEMENTS

COUNCIL NOTICES

ALBURY CITY COUNCIL

Roads Act 1993, Section 162

Road Renaming

NOTICE is given that Albury City Council has named/renamed the following roads through the suburbs of Ettamogah, Table Top, Thurgoona, Lake Hume Village and Wirlinga.

Existing Road Name	New Road Name	Notes
Perryman Lane/	Perryman Lane	Perryman Lane extended south to include Conness Conness Road
	Ford Lane	Western extension of Table Top Road to Hume Highway
	Burma Road	Southern extension of Burma Road to Hume Highway
Bowna Park Waters Road	Bowna Waters Road	From Old Sydney Road to Bowna Waters Reserve
	Interchange Road	Proposed road from Olympic Way to proposed rail/road interchange
Hume Highway	Sanctuary Lane	Service road north of Twynam Court, Ettamogah
Thurgoona Road	Vaughan Road	Extension of Vaughan Road west
Thurgoona Road	Thurgoona Drive	Extension of Thurgoona Drive east to include Thurgoona Road
	Dairy Lane	On western boundaries of Portions 34&35, Parish of Thurgona
Hawksview Road	Pipit Lane	Hawksview Road north of Thurgoona Road
Riverina Highway	Back Lane	Abandoned Riverina Highway off Hawkscote Road
Knoble Road	Kerr Road	Proposed realignment of Kerr Road between Knoble Road and Riverina Highway
Mitta Street	Murray Street	Extension of Murray Street south onto Hume Weir wall

Mr LESLIE G. TOMICH, General Manager, Albury City Council, PO Box 323, Albury NSW 2640. [3847]

BAULKHAM HILLS SHIRE COUNCIL

Local Government Act 1993, Section 50

NOTICE is hereby given that Baulkham Hills Shire Council dedicates the land described in the Schedule below as Public Reserve under Section 50 of the Local Government Act 1993. GENERAL MANAGER, Baulkham Hills Shire Council, 129 Showground Road, Castle Hill, NSW.

SCHEDULE

All that piece or parcel of land known as Lot 21 in DP 1117138 in Baulkham Hills Shire Council, Parish of Nelson, County of Cumberland, and as described in Folio Identifier 21/1117138. [3848]

CESSNOCK CITY COUNCIL

ROADS ACT 1993, SECTION 10

Dedication of Land as Public Road

NOTICE is hereby given that Cessnock City Council, in pursuance of section 10 of the Roads Act 1993, dedicates the land described in the schedule below as public road. Dated at Cessnock, 28 March 2008, BERNARD ROBERT MORTOMORE, General Manager, Cessnock City Council, Administration Centre, 62-78 Vincent Street, Cessnock NSW 2325.

SCHEDULE

The whole of the land identified as Lot 2 in Deposited Plan 1102889, Parish of Heddon, County of Northumberland – Mitchell Avenue, Kurri Kurri. [3849]

ERRATUM

THE Gosford and Wollongong Notices which appeared in the Government Gazette on the 28 March 2008, folios 2464 and 2565 Gazette No 37 contained printing errors. Both councils were printed with the wrong plans. The notices are now republished in full with the correct plans in place. The gazettal date remains the 28 March 2008 for both councils.

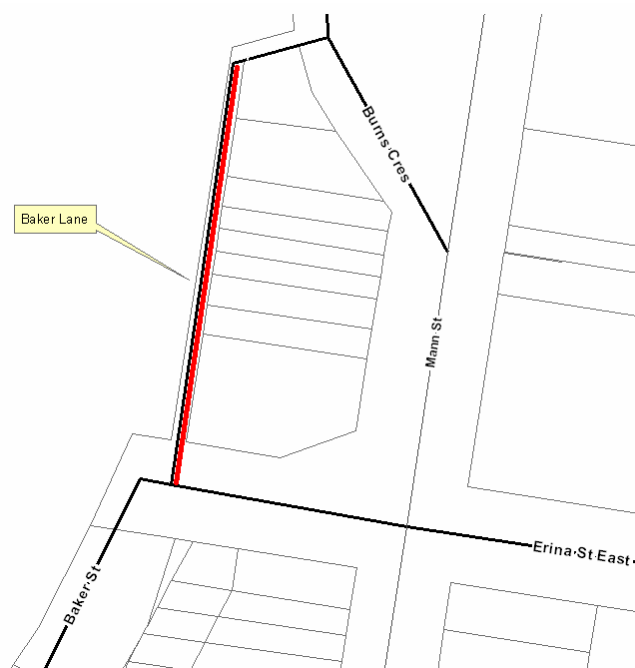
GOSFORD CITY COUNCIL

Roads Act 1993

Naming of Public Road – Baker Lane

NOTICE is hereby given that Council has named public road in Gosford, Baker Lane. Authorised by Council Resolution on 4 March 2008. P. WILSON, General Manager, Gosford City Council, PO Box 21, Gosford NSW 2250.

New Road Name in Gosford
Baker Lane



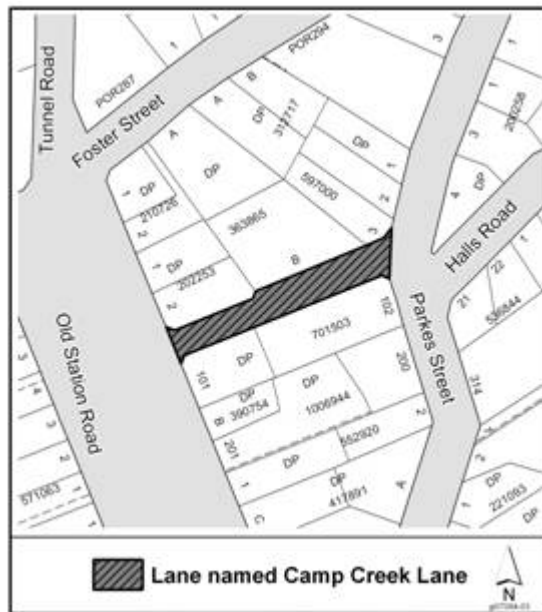
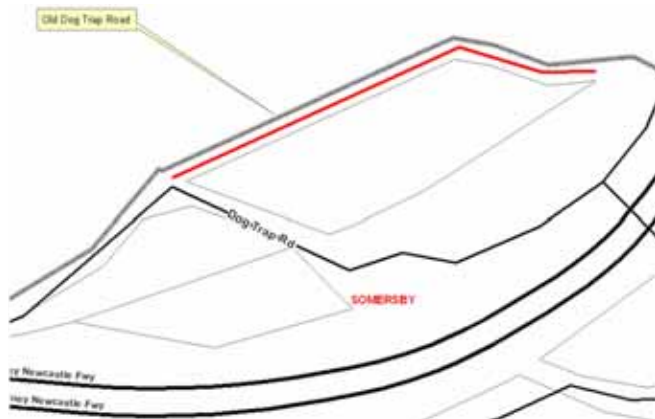
GOSFORD CITY COUNCIL

Roads Act 1993

Naming of public Roads – Old Dog Trap Road

NOTICE is hereby given that Council has names public road in Somersby, Old Dog Trap Road. Authorised by Council Resolution on 4 March 2008. P. WILSON, General Manager, Gosford City Council, PO Box 21, Gosford NSW 2250.

New Road Name at Somersby
Old Dog Trap Road



DAVID FARMER, General Manager, Wollongong City Council, Locked Bag 8821, South Coast Mail Centre NSW 2521.

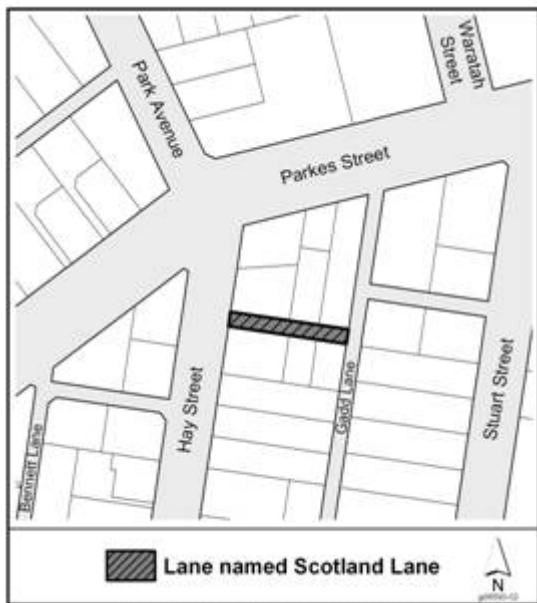
[3850]

WOLLONGONG CITY COUNCIL

Section 162, Roads Act 1993 (NSW)

Notice of New Street Names

WOLLONGONG CITY COUNCIL hereby gives notice that it has named the streets shaded dark grey on the accompanying plans “Scotland Lane” and “Camp Creek Lane” as indicated.



LISMORE CITY COUNCIL

Roads Act 1993, Section 10 (1)

Notice of Dedication of Land as Public Road

NOTICE is hereby given by Lismore City Council that in pursuance of Section 10 (1), Division 1 of Part 2 of the Roads Act 1993, the land described in the Schedule below is hereby dedicated as Public Road. Dated at Lismore April 2, 2008. PG O’SULLIVAN, General Manager, Lismore City Council, PO Box 23A, Lismore NSW 2480.

SCHEDULE

Lot 5, DP 1027540 and Lot 6 DP 1027540.

[3851]

PALERANG SHIRE COUNCIL

Roads Act 1993, Section 10

Dedication of Land as Public Road

IN accordance with Section 10 of the Roads Act 1993, Council dedicates the land held by it and described in the schedule below as public road. WILLIAM ELLISON, Acting General Manager, Palerang Shire Council, Post Office Box 348, Bungendore, NSW 2621.

SCHEDULE

Lot 10 in Deposited Plan 1123975.

[3852]

SHELLHARBOUR CITY COUNCIL

Roads Act 1993, Section 162

Naming of Public Roads

UNDER Section 162 of the Roads Act 1993, Shellharbour City Council has named the following road:

<i>Location</i>	<i>Name</i>
Shell Cove	Hook Close

Authorised by resolution of the Council on 18/12/2007. BRIAN A WEIR, General Manager, Shellharbour City Council, P.O. Box 155, Shellharbour Square, Shellharbour City Centre, NSW 2529.

[3853]

WEDDIN SHIRE COUNCIL

Pesticide Use Notification Plan

INTRODUCTION

This Pesticide Use Notification Plan has been prepared in accordance with the requirements of the Pesticides Regulation 1995 (the Regulation).

The purpose of this plan is to inform the community of pesticide use in public places controlled by the Weddin Shire Council. The aim of this plan is to allow members of the community to avoid contact with pesticides.

This plan will describe:

- Type of chemicals used
- Where these chemicals will be used
- How these chemicals will be used
- How the public will be notified
- Who it will affect
- Community access to plans
- Future reviews of the plan
- Council contacts for further information

CHEMICALS USED

In all cases chemicals selected will create the least impact for the public and the operators. Council will publish a list of chemicals that will be used in the following 12 months in early January.

WHERE CHEMICALS WILL BE USED

- Parks and gardens
- Picnic areas
- Cemeteries
- Sporting fields
- Roadsides and reserves
- Laneways and pathways
- Easements
- Public swimming pools
- Crown lands
- Rail corridors
- Interior of buildings eg Council Chambers, Library

HOW CHEMICALS WILL BE USEDNotifiable Use

- Blanket spraying of any of the before mentioned areas eg sporting ovals, parks
- Spraying around schools, hospitals or other declared sensitive areas (do during school holidays)
- Insecticide spraying (eg fruit fly done between 2am and 6am)

Spot spraying in any areas will not be considered notifiable chemical use.

HOW THE PUBLIC WILL BE NOTIFIED

- Council column in the Grenfell Record will be used when notifiable chemical use situations arise.
- Areas will be signposted with all relevant information.
- In all cases council will use pesticides during estimated lowest usage level periods (eg sporting ovals on Mondays).

WHO IT WILL AFFECT

Predominately this plan will affect sporting groups and park users. Council has a register for people who have chemical allergies – see contacts.

COMMUNITY ACCESS

This plan will be available in

- The NSW government Gazette
- Weddin Shire Council Website
- Weddin Shire Council Chambers – Weddin Street Grenfell (hard copy)

PLAN REVIEWS

This plan will be reviewed every 3 years with public consultation.

COUNCIL CONTACTS

- Bill Twohill Director Engineering Ph 63431212 or 0429 848 582
- Jim Montgomery Overseer Ph 0428 672 560
- Michael Martens Noxious Weeds Inspector Ph 6343 2999

[3854]

WYONG SHIRE COUNCIL

Roads Act 1993

Land Acquisition (Just Terms Compensation) Act 1991

Notice of Compulsory Acquisition of Land

THE Wyong Shire Council declares with the approval of Her Excellency the Governor, that the land described in the schedule below excluding any mines or deposits of minerals in the land, is acquired by compulsory process in accordance with the provisions of the Land Acquisition (Just Terms Compensation) Act 1991 for public road purposes. Dated at Wyong, 1 April 2008. Kerry Yates, General Manager, Wyong Shire Council, P.O. Box 20 Wyong NSW 2259.

SCHEDULE

Lot 16 DP 1096145.

[3855]

COMPANY NOTICES

NOTICE of Voluntary Liquidation. – Corporations Law. – Notice is hereby given that by a special resolution passed at a meeting of shareholders of CROKER HOLDINGS PTY LTD, A.C.N. 001 208 466, duly convened and held on 25th March 2008, it was resolved that the Company be wound up voluntarily and that BRUCE WALKER of Walker Lynch Petersen, PO Box 221, Taree NSW 2430 be appointed Liquidator. Notice is also given that creditors having claim against the Company should furnish particulars of that claim to the Liquidator within 21 days of this date, otherwise distribution of the assets will take place without regard to such claims. Dated 1st April 2008. BRUCE WALKER, Liquidator, C/- Walker Lynch Petersen, Chartered Accountants, 1st Floor Savoy Centre, Albert Street, Taree, NSW 2430, tel: (02) 6552 3533.

[3856]

NOTICE of application for winding up order – In the supreme court of New South Wales, No. 2006 of 2008:

Elix'r Pty Ltd
ACN: 098 375 485
Elix'r Holdings Pty Limited
ACN: 099 569 123
Elix'r Wentworth Pty Limited
ACN: 109 959 202
Elix'r Wentworth Holdings Pty Limited
ACN: 110 677 757
Elix'r Easts Holdings Pty Limited
ACN: 111 634 747

1. A proceeding for the winding up of Elix'r Pty Limited, Elix'r Holdings Pty Limited, Elix'r Wentworth Pty Limited, Elix'r Wentworth Holdings Pty Limited and Elix'r Easts Holdings Pty Limited was commenced by the plaintiff, JMB Services Inc, on 25 March 2008 and will be heard by the Supreme Court of New South Wales at Law Courts Building, Queens Square, Sydney at 11:00 a.m. on 24 April 2008. Copies of documents filed may be obtained from the plaintiff's address for service.
2. The plaintiff's address for service is c/- David Paul Cowling, Clayton Utz Lawyers, Levels 19-35, No. 1 O'Connell Street, Sydney, NSW 2000.
3. Any person intending to appear at the hearing must file a notice of appearance, in accordance with the prescribed form, together with any affidavit on which the person intends to rely, and serve a copy of the notice and any affidavit on the plaintiff at the plaintiff's address for service at least 3 days before the date fixed for the hearing. Dated this 2 April 2008. Name of plaintiff's practitioner David Paul Cowling.

[3857]

OTHER NOTICES**AUSCOAL SUPERANNUATION****TRUST DEED**

Determination under Rule 3.9.13

WHEREAS this Rule provides that where there is a variation in the amount of the Reference Rate the Trustees shall by a determination published by the Gazette as soon as practical after the variation to amend Appendix 3A of the Trust Deed in the manner provided by this Rule: and whereas there has been a variation in the Reference Rate the Trustee has amended Appendix 3A of the Trust Deed as follows:

- (a) by omitting the amount of "\$36.15 and \$22.075" in Column 5 of Item 1 and by inserting the amount of "\$36.15 and \$23.16";
- (b) by omitting the amount of "\$49.70 and \$25.62" in Column 5 of Item 2 and by inserting the amount of "\$49.70 and \$27.025";
- (c) by omitting the amount of "\$21.10 and \$37.125" in Column 5 of Item 3 and by inserting the amount of "\$21.10 and \$38.21";

The amendments made of Appendix 3A by this Determination take effect on and from 1 January 2008.

Dated :19 February 2008.

STEVE GRANT,
General Manager

[3858]

ISSN 0155-6320

Authorised to be printed
DENIS H. HELM, Government Printer.