



Government Gazette

OF THE STATE OF
NEW SOUTH WALES

Number 160
Friday, 6 November 2009

Published under authority by Government Advertising

LEGISLATION

Online notification of the making of statutory instruments

Week beginning 26 October 2009

THE following instruments were officially notified on the NSW legislation website (www.legislation.nsw.gov.au) on the dates indicated:

Proclamations commencing Acts

[Children Legislation Amendment \(Wood Inquiry Recommendations\) Act 2009 No. 13](#) (2009-520) – published LW 30 October 2009

[Crimes \(Appeal and Review\) Amendment Act 2009 No. 4](#) (2009-521) – published LW 30 October 2009

Regulations and other statutory instruments

[Fisheries Management Legislation Amendment \(Fishing Closures\) Regulation 2009](#) (2009-522) – published LW 30 October 2009

Environmental Planning Instruments

[Broken Hill Local Environmental Plan 1996 \(Amendment No. 8\)](#) (2009-523) – published LW 30 October 2009

[Port Stephens Local Environmental Plan 2000 \(Amendment No. 33\)](#) (2009-524) – published LW 30 October 2009

Assents to Acts

ACTS OF PARLIAMENT ASSENTED TO

Legislative Assembly Office, Sydney, 3 November 2009

IT is hereby notified, for general information, that Her Excellency the Governor has, in the name and on behalf of Her Majesty, this day assented to the undermentioned Acts passed by the Legislative Assembly and Legislative Council of New South Wales in Parliament assembled, viz.:

Act No. 75 2009 – An Act to amend the Road Transport (Vehicle Registration) Act 1997 to make provision for registration charges for heavy vehicles; and to repeal and amend certain other Acts and Regulations consequentially. [**Road Transport (Vehicle Registration) Amendment (Heavy Vehicle Registration Charges) Bill**]

Act No. 76 2009 – An Act to amend the First Home Owner Grant Act 2000 and the Duties Act 1997 to make provision for grants and duty concessions in respect of Defence Force personnel. [**State Revenue Legislation Amendment (Defence Force Concessions) Bill**]

Act No. 77 2009 – An Act to amend various Acts with respect to courts, crimes and other matters. [**Courts and Crimes Legislation Amendment Bill**]

Act No. 78 2009 – An Act to amend certain Acts with respect to the keeping, protection and welfare of animals. [**Animal Welfare Legislation Amendment Bill**]

Act No. 79 2009 – An Act to amend the Education Act 1990 with respect to the enrolment and attendance at school of children who are of compulsory school-age; and for other purposes. [**Education Amendment (School Attendance) Bill**]

RUSSELL D. GROVE, P.S.M.,
Clerk of the Legislative Assembly

ACTS OF PARLIAMENT ASSENTED TO

Legislative Council Office, Sydney, 3 November 2009

IT is hereby notified, for general information, that Her Excellency the Governor has, in the name and on behalf of Her Majesty, this day assented to the undermentioned Acts passed by the Legislative Council and Legislative Assembly of New South Wales in Parliament assembled, viz.:

Act No. 80, 2009 – An Act to amend the Summary Offences Act 1988 and the Law Enforcement (Powers and Responsibilities) Act 2002 to increase the maximum penalty for certain offences relating to the possession of knives and other dangerous implements in public places and schools. [**Crimes Legislation Amendment (Possession of Knives in Public) Act 2009**]

Act No. 81, 2009 – An Act to amend the Children (Criminal Proceedings) Act 1987 to make further provision for the naming of persons in connection with criminal proceedings involving children. [**Children (Criminal Proceedings) Amendment (Naming of Children) Act 2009**]

LYNN LOVELOCK,
Clerk of the Parliaments

OFFICIAL NOTICES

Appointments

CONSUMER, TRADER AND TENANCY TRIBUNAL ACT 2001

Appointment

I, Professor MARIE BASHIR, AC, Governor of the State of New South Wales, with the advice of the Executive Council, hereby appoint:

John BORDON,

on a part-time basis as a Senior Member of the Consumer, Trader and Tenancy Tribunal from 5 November 2009 until 4 November 2014, inclusive.

Dated at Sydney, this 28th day of October 2009.

M. BASHIR,
Governor

By Her Excellency's Command,

VIRGINIA JUDGE, M.P.,
Minister for Fair Trading

CONSUMER, TRADER AND TENANCY TRIBUNAL ACT 2001

Appointment

I, Professor MARIE BASHIR, AC, Governor of the State of New South Wales, with the advice of the Executive Council, hereby appoint:

Jeffery SMITH,

on a full-time basis as a Senior Member of the Consumer, Trader and Tenancy Tribunal from 9 November 2009 until 8 November 2014, inclusive and determine that the person may work on a part-time basis in accordance with Schedule 2, Clause 3 (1) of the Consumer, Trader and Tenancy Act 2001. Entitlement is given to such leave as is applicable from time to time to an officer within the meaning of the Public Sector Employment and Management Act 2002, subject to such leave accruing on a pro-rata basis in accordance with the days agreed to be worked.

Dated at Sydney, this 28th day of October 2009.

M. BASHIR,
Governor

By Her Excellency's Command,

VIRGINIA JUDGE, M.P.,
Minister for Fair Trading

CONSUMER, TRADER AND TENANCY TRIBUNAL ACT 2001

Appointment

I, Professor MARIE BASHIR, AC, Governor of the State of New South Wales, with the advice of the Executive Council, hereby appoint:

Geoffrey MEADOWS,

on a full-time basis as a Senior Member of the Consumer, Trader and Tenancy Tribunal from 9 November 2009 until 8 November 2014, inclusive, with the entitlement to such

leave as is applicable from time to time to an officer within the meaning of the Public Sector Employment and Management Act 2002.

Dated at Sydney, this 28th day of October 2009.

M. BASHIR,
Governor

By Her Excellency's Command,

VIRGINIA JUDGE, M.P.,
Minister for Fair Trading

ELECTRICITY (CONSUMER SAFETY) ACT 2004

Electricity (Consumer Safety) Regulation 2006

Electrical Equipment Safety Advisory Committee

PURSUANT to Part 7, section 31 of the Electricity (Consumer Safety) Regulation 2006, I hereby appoint the following persons as members of the Electrical Equipment Safety Advisory Committee for a term commencing 1 July 2009 and expiring on 30 June 2012:

Mr Peter KING

Mr John DIONG

Mr Chris LEWIS

Mr Robert WOOLEY

Mr Owen MANLEY

Mr Colin HARRIS

Dated this 22nd day of October 2009.

BRIAN BAKER,
Acting Director General,
Department of Services, Technology
and Administration

ELECTRICITY (CONSUMER SAFETY) ACT 2004

Electricity (Consumer Safety) Regulation 2006

Electrical Equipment Safety Advisory Committee

PURSUANT to Part 7, section 31 of the Electricity (Consumer Safety) Regulation 2006, I hereby appoint the following persons as members of the Electrical Equipment Safety Advisory Committee for a term commencing 21 September 2009 and expiring on 30 June 2012:

Mr Johit DAS

Mr Mark AMOS

Mr Craig TAYLOR

Mr David BOWEN

Dated this 22nd day of October 2009.

BRIAN BAKER,
Acting Director General,
Department of Services, Technology
and Administration

GROWTH CENTRES (DEVELOPMENT CORPORATIONS) ACT 1974

Appointment of Members of the Board of the Hunter Development Corporation

THE Governor in Council has approved the following appointments to the Board of the Hunter Development Corporation, constituted pursuant to section 6A of the Growth Centres (Development Corporations) Act 1974.

Karen HOWARD, for a period of three years commencing 1 November 2009.

JODI McKAY, M.P.,
Minister for Commerce,
Minister for Tourism,
Minister for the Hunter
and Minister for Science and Medical Research

GROWTH CENTRES (DEVELOPMENT CORPORATIONS) ACT 1974

Appointment of Members of the Board of the Hunter Development Corporation

THE Governor in Council has approved the following appointments to the Board of the Hunter Development Corporation, constituted pursuant to section 6A of the Growth Centres (Development Corporations) Act 1974, for a term commencing 1st July 2009 to the 28th October 2009.

Paul BROAD (Chairman)

Neil BIRD (Deputy Chairman)

David EVANS

Ron ROBSON

John TATE

Gary KENNEDY

Suzanne RYAN

Megan MAYBURY

JODI McKAY, M.P.,
Minister for Commerce,
Minister for Tourism,
Minister for the Hunter
and Minister for Science and Medical Research

GROWTH CENTRES (DEVELOPMENT CORPORATIONS) ACT 1974

Appointment of Members of the Board of the Hunter Development Corporation

THE Governor in Council has approved the following appointments to the Board of the Hunter Development Corporation, constituted pursuant to section 6A of the Growth Centres (Development Corporations) Act 1974.

Paul BROAD (Chairman), re- appointed for a term of 3 years on or from the 28th October 2009.

Gary KENNEDY, re-appointed for a term of 3 years on or from the 28th October 2009.

David EVANS, re-appointed for a term of 1 year on or from the 28th October 2009.

Ron ROBSON, re-appointed for a term of 1 year on or from the 28th October 2009.

The Hon. Patricia FORSYTHE, appointed for a term of 3 years on or from the 28th October 2009.

JODI McKAY, M.P.,
Minister for Commerce,
Minister for Tourism,
Minister for the Hunter
and Minister for Science and Medical Research

STATE SPORTS CENTRE TRUST ACT 1984

Appointment and Reappointment of Trustees
State Sports Centre Trust

HER Excellency the Governor, with the advice of the Executive Council, has been pleased to appoint and reappoint those listed below in schedule one (1) as trustees of the State Sports Centre Trust and pursuant to Clause 8 (2) of Schedule 1 of that Act the Hon Michael KNIGHT, A.O., appointed Chairperson of the Trust, for a period of up to 6 months from the date of the Governor's approval:

SCHEDULE 1

Appointed:

The Hon Michael KNIGHT, A.O.

Penelope FIGGI, A.O.

Jack COWIN

John COATES, A.C.

Denis FITZGERALD

David BAFFSKY, A.O.

Alan MARSH

Reappointed:

Alan WHELPTON, A.O.

Liz ELLIS, A.M.

DAVID BORGER, M.P.,
Minister for Western Sydney

Department of Lands

ARMIDALE OFFICE

108 Faulkner Street (PO Box 199A), Armidale NSW 2350

Phone: (02) 6770 3100 Fax (02) 6771 5348

ROADS ACT 1993

ORDER

Transfer of Crown Roads to a Council

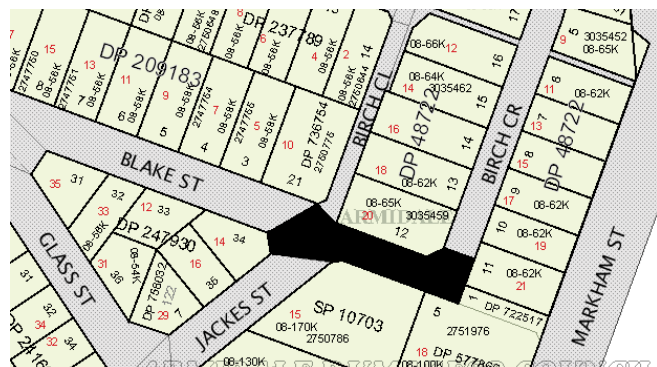
IN pursuance of the provisions of section 151, Roads Act 1993, the Crown public roads specified in each Schedule 1 are transferred to the Roads Authority specified in the corresponding Schedule 2 hereunder, as from the date of publication of this notice and as from that date, the roads specified in each Schedule 1, cease to be Crown public roads.

TONY KELLY, M.L.C.,
Minister for Lands

SCHEDULE 1

*City and Parish – Armidale; County – Sandon;
Land District – Armidale; L.G.A. – Armidale Dumaresq*

The Crown road, 20.115 metres wide and variable, known as Birch Crescent, as shown by solid black shading on the diagram hereunder.



SCHEDULE 2

Roads Authority: Armidale Dumaresq Council.

File No.: 09/02207. W458090.

Councils Reference: Councils Minutes 24 August 2009, Item 7.2. Ref No.: 265/09. John Tooke.

DUBBO OFFICE
142 Brisbane Street (PO Box 865), Dubbo NSW 2830
Phone: (02) 6883 3300 Fax: (02) 6882 6920

NOTIFICATION OF CLOSING OF ROADS

IN pursuance of the provisions of the Roads Act 1993, the roads hereunder specified are closed and the lands comprised therein are freed and discharged from any rights of the public or any other person to the same as highways.

TONY KELLY, M.L.C.,
Minister for Lands

Description

Local Government Area and Land District of Coonamble

Lots 1-4, DP 1141552, Parish of Quilbone, County of Gregory (not being land under the Real Property Act).

File No.: DB05 H 593.

Note: On closing, the titles for Lots 1-4 shall vest in the State of New South Wales as Crown Land.

Description

*Local Government Area of Cabonne;
Land District of Wellington*

Lot 11, DP 1141061, Parish of Boomey, County of Wellington (not being land under the Real Property Act).

File No.: DB05 H 59.

Note: On closing, the title for Lot 11 shall vest in the State of New South Wales as Crown Land.

Description

Local Government Area and Land District of Dubbo

Lots 1 and 2, DP 1143607, Parish of Burrabadine, County of Narromine (not being land under the Real Property Act).

File No.: DB05 H 496.

Note: On closing, the titles for Lots 1 and 2 shall vest in the State of New South Wales as Crown Land.

Description

Local Government Area and Land District of Dubbo

Lot 2, DP 1106590, Parish of Dubbo, County of Lincoln (not being land under the Real Property Act).

File No.: DB02 H 426.

Note: On closing, the title for Lot 2 shall vest in the State of New South Wales as Crown Land.

ROADS ACT 1993

ORDER

Transfer of a Crown Road to a Council

IN pursuance of the provisions of section 151, Roads Act 1993, the Crown road specified in Schedule 1 is transferred to the Roads Authority specified in Schedule 2 hereunder, as from the date of publication of this notice and as from that date, the road specified in Schedule 1 ceases to be a Crown road.

TONY KELLY, M.L.C.,
Minister for Lands

SCHEDULE 1

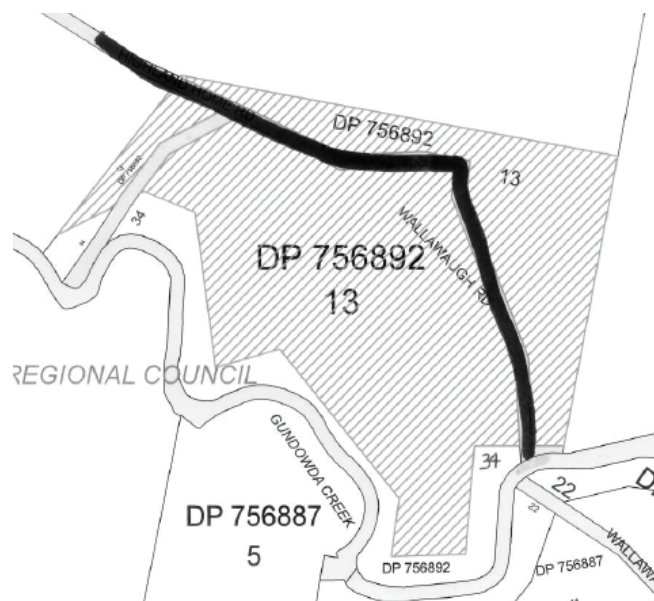
The Crown public road through Lots 13 and 34 in DP 756892, as shown black on diagram, Parish of Millenbong, County of Wellington.

SCHEDULE 2

Road Authority: Mid-Western Regional Council.

File No.: W458074.

Council's Reference: LM: P2008511, R4113001.



GOULBURN OFFICE**159 Auburn Street (PO Box 748), Goulburn NSW 2580****Phone: (02) 4824 3700****Fax: (02) 4822 4287****APPOINTMENT OF TRUST BOARD MEMBERS**

PURSUANT to section 93 of the Crown Lands Act 1989, the persons whose names are specified in Column 1 of the Schedule hereunder, are appointed for the terms of office specified, as members of the trust board for the reserve trust specified opposite thereto in Column 2, which has been established and appointed as trustee of the reserve referred to opposite thereto in Column 3 of the Schedule.

TONY KELLY, M.L.C.,
Minister for Lands

SCHEDULE

<i>Column 1</i>	<i>Column 2</i>	<i>Column 3</i>
The person for the time being holding the office of Councillor, Boorowa Council (ex-officio member). Edwin Charles GIBBONS (re-appointment), Matthew Nelson SMITH (re-appointment), Lorraine VENESS (re-appointment), Timothy BONFIELD (re-appointment), Euphemia Fay SOUTHWELL (re-appointment), Darryl MEDWAY (re-appointment), Morris Bernard KERSHAW (re-appointment).	Rye Park Showground Trust.	Reserve No.: 82961. Public Purpose: Showground and public recreation. Notified: 16 December 1960. File No.: GB80 R 174/4.

Term of Office

For a term commencing the date of this notice and expiring 5 November 2014.

REVOCATION OF RESERVATION OF CROWN LAND

PURSUANT to section 90 of the Crown Lands Act 1989, the reservation of Crown Land specified in Column 1 of the Schedule hereunder, is revoked to the extent specified opposite thereto in Column 2 of the Schedule.

TONY KELLY, M.L.C.,
Minister for Lands

SCHEDULE

<i>Column 1</i>	<i>Column 2</i>
Land District: Queanbeyan. Local Government Area: Cooma-Monaro Shire Council. Locality: Burra. Reserve: Parts of Parish Reserve 754889. Public Purpose: Future public requirements. Notified: 18 July 2008. File No.: GB06 H 632.	The parts being all of Lots 106 and 124, DP 754900, Parish Keewong, County Murray, having a total area of 37.41 hectares.

Note: Subsequent to this revocation it is intended that the land described in Column 2 above be sold to the adjoining land owner who is the licensed occupier of this land under Licence 383834 for Grazing.

NOTIFICATION OF CLOSING OF A ROAD

IN pursuance of the provisions of the Roads Act 1993, the road hereunder described is closed and the lands comprised therein cease to be public road and the rights of passage and access that previously existed in relation to the road is extinguished. Upon closing, title to the land, comprising the former public road, vests in the body specified in the Schedule hereunder.

TONY KELLY, M.L.C.,
Minister for Lands

Description

*Parish – Jeir; County – Murray;
Land District – Yass; L.G.A. – Yass Valley*

Lot 1, DP 1143469 (not being land under the Real Property Act). File No.: GB05 H 474:JK.

Schedule

On closing, the title for the land in Lot 1, DP 1143469 remains vested in the State of New South Wales as Crown Land.

Description

*Parish – Bolong; County – Georgiana;
Land District – Crookwell; L.G.A. – Upper Lachlan Shire*

Lots 1-9, DP 1143471 (not being land under the Real Property Act). File No.: GB05 H 183:JK.

Schedule

On closing, the title for the land in Lots 1-9, DP 1143471 remains vested in the State of New South Wales as Crown Land.

Description

*Parish – Derringullen; County – King;
Land District – Yass; L.G.A. – Yass Valley*

Lots 1, 2 and 3, DP 1143534 (not being land under the Real Property Act). File No.: GB05 H 311:JK.

Schedule

On closing, the title for the land in Lots 1, 2 and 3, DP 1143534 remains vested in the State of New South Wales as Crown Land.

Description

*Parish – Uringalla; County – Argyle;
Land District – Goulburn; L.G.A. – Goulburn Mulwaree*

Road Closed: Lot 1, DP 1141071 (not being land under the Real Property Act). File No.: 08/4562:JK.

Schedule

Note: On closing, the title for the land in Lot 1, DP 1141071 remains vested in the State of New South Wales as Crown Land subject to easement created by the deposited plan

GRAFTON OFFICE
76 Victoria Street (Locked Bag 10), Grafton NSW 2460
Phone: (02) 6640 3400 Fax: (02) 6642 5375

**NOTIFICATION UNDER THE ROADS ACT 1993
 OF RESUMPTION OF LANDS FOR ROAD AND OF
 CLOSING OF ROADS**

IN pursuance of the provisions of the Roads Act 1993, the lands described, are resumed for road; such roads are hereby declared to be Crown public roads and the roads specified are hereby closed.

TONY KELLY, M.L.C.,
 Minister for Lands

Description

*Parish – Billinudgel; County – Rous;
 Land District – Murwillumbah; L.G.A. – Byron*

Realignment of Middle Pocket Road within Lot 2, DP 626519 (File No.: GF01 H 411 Grafton).

Lands Acquired for Road: Lot 11, DP 1137873.

Title Affected and Areas Acquired: Folio Identifier 2/626519 (571.8 square metres – in 2 parts).

Road Closed: Lot 12, DP 1137873, which will remain vested in the State of New South Wales as Crown Land.

**PLAN OF MANAGEMENT FOR CROWN
 RESERVES UNDER DIVISION 6 OF PART 5 OF THE
 CROWN LANDS ACT 1989 AND CROWN LANDS
 REGULATION 2006**

A draft plan of management has been prepared for Copmanhurst Recreation and Riverside Reserves (Dedication 540092 and Reserve 90301, 76317, 93128 and 4301).

The draft plan may be inspected during normal business hours at:

1. Land and Property Management Authority,
76 Victoria Street, Grafton NSW;
2. Clarence Valley Council Chambers,
Prince Street, Grafton NSW;
3. Copmanhurst General Store and Post Office,
1 Prescott Street, Copmanhurst NSW.

The draft plan may also be viewed on the Land and Property Management Authority website: www.lpma.nsw.gov.au.

Representations in relation to the draft plan are invited from the public. These may be made in writing for a period of 28 days commencing 6th November 2009 and should be sent to the Manager, Land Management, LPMA, PO Box 272, Grafton NSW 2460.

Email submissions can be directed to: CLWR.NorthCoast@lpma.nsw.gov.au.

TONY KELLY, M.L.C.,
 Minister for Lands

Description of Reserves

*Land District – Clarence; Parish – Copmanhurst;
 Local Government Area – Clarence Valley;
 County – Clarence*

Dedication notified in the *New South Wales Government Gazette* of 21 September 1901 (Copmanhurst Recreation Reserve).

Public Purpose: Public recreation.

Reserve 90301, notified in the *New South Wales Government Gazette* of 14 September 1973.

Public Purpose: Future public requirements.

Reserve 93128, notified in the *New South Wales Government Gazette* of 18 July 1980.

Public Purpose: Future public requirements.

Reserve 76317, notified in the *New South Wales Government Gazette* of 23 October 1953.

Public Purpose: Future public requirements.

Reserve 4301 notified in the *New South Wales Government Gazette* of 22 October 1887.

Public Purpose: Access and water.

Location: Copmanhurst NSW.

File No.: 09/17728.

DISSOLUTION OF RESERVE TRUST

PURSUANT to section 92(3) of the Crown Lands Act 1989, the reserve trust specified in Column 1 of the Schedule hereunder, which was established in respect of the reserve specified opposite thereto in Column 2 of the Schedule, is dissolved.

TONY KELLY, M.L.C.,
 Minister for Lands

SCHEDULE

<i>Column 1</i>	<i>Column 2</i>
Urbenville (R.80837) Reserve Trust.	Reserve No.: 80837. Public Purpose: Hospital site. Notified: 11 July 1958. File No.: GF07 R 41/1.

APPOINTMENT OF TRUST BOARD MEMBERS

PURSUANT to section 93 of the Crown Lands Act 1989, the persons whose names are specified in Column 1 of the Schedule hereunder, are appointed for the terms of office specified, as members of the trust board for the reserve trust specified opposite thereto in Column 2, which has been established and appointed as trustee of the reserve referred to opposite thereto in Column 3 of the Schedule.

TONY KELLY, M.L.C.,
 Minister for Lands

SCHEDULE

<i>Column 1</i>	<i>Column 2</i>	<i>Column 3</i>
David HAYNES (new member), Philip Reginald MILGATE (re-appointment), Roger John OLIVE (re-appointment).	Wyrallah Flood Refuge Reserve Trust.	Reserve No.: 53248. Public Purpose: Refuge in time of flood. Notified: 4 April 1919. File No.: GF80 R 232/2.

Term of Office

For a term commencing the date of this notice and expiring
5 November 2014.

NOTIFICATION OF CLOSING OF ROAD

IN pursuance of the provisions of the Roads Act 1993, the road hereunder described is closed and the land comprised therein ceases to be a public road and the rights of passage and access that previously existed in relation to the road are extinguished. On road closing, title to the land comprising the former public road vests in the body specified in the Schedule hereunder.

TONY KELLY, M.L.C.,
Minister for Lands

Description

Land District – Grafton; L.G.A. – Clarence Valley

Road Closed: Lot 1, DP 1141070 at Blaxland Creek,
Parish Blaxland, County Fitzroy.

File No.: 08/4519.

Schedule

On closing, the land within Lot 1, DP 1141070 remains
vested in the State of New South Wales as Crown Land.

Description

Land District – Bellingen; L.G.A. – Nambucca

Road Closed: Lot 1, DP 1140118 at North Macksville,
Parish Nambucca, County Raleigh.

File No.: GF07 H 138.

Schedule

On closing, the land within Lot 1, DP 1140118 remains
vested in the State of New South Wales as Crown Land.

REMOVAL FROM OFFICE OF A MEMBER OF A TRUST BOARD

PURSUANT to Clause 6(4) of Schedule 3 to the Crown Lands Act 1989, the person whose name is specified in Schedule 1 hereunder, is removed from the office of member of the trust board managing the affairs of the reserve trust specified in Schedule 2, which reserve trust is trustee of the reserve referred to in Schedule 3.

TONY KELLY, M.L.C.,
Minister for Lands

SCHEDULE 1

Bonnie Mary TASKER.
Richard Walter STANDFIELD.
Rodney David HYLAND.
Amy Jean STANDFIELD.

SCHEDULE 2

Toonumbar Public Recreation Reserve Trust.

SCHEDULE 3

Reserve No.: 87153.
Public Purpose: Public recreation.
Notified: 24 April 1969.
File No.: GF81 R 354/3.

APPOINTMENT OF CORPORATION TO MANAGE RESERVE TRUST

PURSUANT to section 95 of the Crown Lands Act 1989, the corporation specified in Column 1 of the Schedule hereunder, is appointed to manage the affairs of the reserve trust specified opposite thereto in Column 2, which is trustee of the reserve referred to in Column 3 of the Schedule.

TONY KELLY, M.L.C.,
Minister for Lands

SCHEDULE

<i>Column 1</i>	<i>Column 2</i>	<i>Column 3</i>
Lands Administration Ministerial Corporation.	Toonumbar Public Recreation Reserve Trust.	Reserve No.: 87153. Public Purpose: Public recreation. Notified: 24 April 1969. File No.: GF81 R 354/3.

Term of Office

For a term commencing 6 November 2009.

GRIFFITH OFFICE
2nd Floor, Griffith City Plaza,
120–130 Banna Avenue (PO Box 1030), Griffith NSW 2680
Phone: (02) 6962 3600 Fax: (02) 6962 5670

NOTIFICATION OF CLOSING OF PUBLIC ROAD

IN pursuance of the provisions of the Roads Act 1993, the road hereunder described is closed and the land comprised therein ceases to be a public road and the rights of passage and access that previously existed in relation to the road are extinguished. Upon closing, title to the land, comprising the former public road, vests in the body specified in the Schedule hereunder.

TONY KELLY, M.L.C.,
 Minister for Lands

SCHEDULE

Parish – Bungabil; County – Cooper;
Land District – Narrandera; L.G.A. – Narrandera

Road Closed: Lot 1, DP 1144134.

File No.: 09/03950 (MR).

Note: On closing, title to the land comprised in Lot 1 remains vested in the Crown as Crown Land.

MAITLAND OFFICE
Corner Newcastle Road and Banks Street (PO Box 6), East Maitland NSW 2323
Phone: (02) 4937 9306 Fax: (02) 4934 8417

NOTIFICATION OF CLOSING OF PUBLIC ROAD

IN pursuance of the provisions of the Roads Act 1993, the road hereunder described is closed and the land comprised therein ceases to be a public road and the rights of passage and access that previously existed in relation to the road are extinguished. On road closing, title to the land comprising the former public road vests in the body specified in the Schedule hereunder.

TONY KELLY, M.L.C.
 Minister for Lands

Description

Parish – Wyong; County – Northumberland;
Land District – Gosford; L.G.A. – Wyong

Road Closed: Lots 1 and 2, DP 1141801 (not being land under the Real Property Act).

File No.: 07/1787.

Schedule

On closing, the land within Lots 1 and 2, DP 1141801 remains vested in the State of New South Wales as Crown Land.

Description

Parish – Tupa; County – Hunter;
Land District – Singleton; L.G.A. – Singleton

Road Closed: Lot 1, DP 1143665 (not being land under the Real Property Act).

File No.: 07/4497.

Schedule

On closing, the land within Lot 1, DP 1143665 remains vested in the State of New South Wales as Crown Land.

NOWRA OFFICE**5 O’Keefe Avenue (PO Box 309), Nowra NSW 2541****Phone: (02) 4428 9100 Fax: (02) 4421 2172****NOTIFICATION OF CLOSING OF ROAD**

IN pursuance of the provisions of the Roads Act 1993, the road hereunder described is closed and the land comprised therein ceases to be public road and the rights of passage and access that previously existed in relation to the road are extinguished. On road closing, title to the land comprising the former public road vests in the body specified in the Schedule hereunder.

TONY KELLY, M.L.C.,
Minister for Lands

Description

*Parish – Moruya; County – Dampier;
Land District – Moruya;
Local Government Area – Eurobodalla*

Road Closed: Lot 1, DP 1140089 at Moruya.

File No.: NA05 H 246.

Schedule

On closing, the lands within Lot 1, DP 1140089 remain vested in State of New South Wales as Crown Land.

ORANGE OFFICE**92 Kite Street (PO Box 2146), Orange NSW 2800****Phone: (02) 6391 4300 Fax: (02) 6362 3896****NOTIFICATION OF CLOSING OF ROAD**

IN pursuance of the provisions of the Roads Act 1993, the road hereunder described is closed and the land comprised therein ceases to be a public road and the rights of passage and access that previously existed in relation to the road are extinguished. On road closing, title to the land comprising the former public road vests in the body specified in the Schedule hereunder.

TONY KELLY, M.L.C.,
Minister for Lands

Description

Land District – Orange; L.G.A. – Cabonne

Road Closed: Lots 1-4, DP 1141867 at Orange and Boremore, Parish Borenore, County Wellington.

File No.: CL/00754.

Schedule

On closing, the land within Lots 1-4, DP 1141867 remains vested in the State of New South Wales as Crown Land.

Description

Land District – Lithgow; L.G.A. – Oberon

Road Closed: Lot 1, DP 1138787 at Oberon, Parish Norway, County Westmorland subject to an easement for access 20.115 wide.

File No.: OE05 H 160.

Schedule

On closing, the land within Lot 1, DP 1138787 remains vested in the State of New South Wales as Crown Land.

CROWN LANDS ACT 1989

Erratum

IN the notice appearing in the *New South Wales Government Gazette* No. 156 of the 30 October 2009, Folio 5530, under the heading “NOTIFICATION OF CLOSING OF ROAD”, in respect of Road Closed: Lot 2, at Calarie, DP 11338809 should be deleted and DP 1138809 inserted in lieu. Also Parish should be Parish of Mumbidgle and Parish of Warregal.

File No.: 09/00916.

Erratum

IN the notice appearing in the *New South Wales Government Gazette* No. 156 of the 30 October 2009, Folio 5530, under the heading “NOTIFICATION OF CLOSING OF ROAD”, in respect of Road Closed: Lots 3 and 4, DP 1138809 at Tichborne, Parish should be Parish of Martin and Parish of Warregal.

File No.: 09/00917.

SYDNEY METROPOLITAN OFFICE
Level 12, Macquarie Tower, 10 Valentine Avenue, Parramatta 2150
(PO Box 3935, Parramatta NSW 2124)
Phone: (02) 8836 5300 Fax: (02) 8836 5365

NOTIFICATION OF CLOSING OF ROAD

IN pursuance of the provisions of the Roads Act 1993, the road hereunder described is closed and the land comprised therein ceases to be public road and the rights of passage and access that previously existed in relation to the road are extinguished. On road closing, title to the land comprising the former public road vests in the body specified in the Schedule hereunder.

TONY KELLY, M.L.C.,
 Minister for Lands

 Description

Land District – Metropolitan; L.G.A. – Wollondilly

Road Closed: Lot 1, DP 1138359 at Orangeville, Parish Weromba, County Camden.

File No.: 07/2683.

Schedule

On closing, title for the land in Lot 1, DP 1138359 remains vested in the State of New South Wales as Crown Land.

DRAFT PLAN OF MANAGEMENT FOR CROWN RESERVES AT GRIFFITH PARK, COLLAROY, UNDER PART 5, DIVISION 6 OF THE CROWN LANDS ACT 1989 AND CROWN LANDS REGULATION 2006.

A draft plan of management dated 2009 has been prepared for the Crown reserves described below, which are managed by Warringah Council.

The draft plan can be viewed at Warringah Council Customer Service Centre, Civic Centre, 725 Pittwater Road, Dee Why; Warringah libraries and on council's website, <http://www.warringah.nsw.gov.au>.

The public are invited to make representations on the draft plan. The plan will be on exhibition from Monday, 9 November 2009, for one month. Submissions will be received until 7 December 2009 and should be sent to Mr Rik Hart, General Manager, Warringah Council, Civic Centre, 725 Pittwater Road, Dee Why NSW 2099 (DX 9118, Dee Why), or by email to council@warringah.nsw.gov.au.

TONY KELLY, M.L.C.,
 Minister for Lands

 Description of Crown Lands

*Land District – Metropolitan; L.G.A. – Warringah;
 Parish – Manly Cove; County – Cumberland*

Crown Lands: Reserve D100464, gazetted 22 January 1965, for the public purpose of public recreation and Reserve P.500065, gazetted 20 May 1914, for the public purpose of public recreation.

Location: Collaroy.

File No.: MN95 R 87.

TAREE OFFICE
98 Victoria Street (PO Box 440), Taree NSW 2430
Phone: (02) 6591 3500 Fax: (02) 6552 2816

NOTIFICATION OF CLOSING OF ROAD

IN pursuance of the provisions of the Roads Act 1993, the road hereunder described is closed and the land comprised therein ceases to be a public road and the rights of passage and access that previously existed in relation to the road are extinguished. On road closing, title to the land comprising the former public road vests in the body specified in the Schedule hereunder.

TONY KELLY, M.L.C.,
 Minister for Lands

Description

Land District – Taree; L.G.A. – Greater Taree

Road Closed: Lot 1, DP 1136821 at Upper Lansdowne,
 Parish Yarratt, County Macquarie.

File No.: 08/9568.

Schedule

On closing, the land within Lot 1, DP 1136821 remains vested in the State of New South Wales as Crown Land.

WESTERN REGION OFFICE
45 Wingewarra Street (PO Box 1840), Dubbo NSW 2830
Phone: (02) 6883 3000 Fax: (02) 6883 3099

UNINCORPORATED AREA

Roads (General) Regulation 2000

Naming of Roads

Erratum

IN the notification appearing in the *New South Wales Government Gazette* of 11 April 2008, Folios 2673 and 2674, under the heading UNINCORPORATED AREA, ROADS (GENERAL) REGULATION 2000, NAMING OF ROADS:

Delete:

“Unnamed road from The Cut Line to Petita – Reola Road”.

“Unnamed road from Yancannia Road to Reola Road – Bootra Road”.

“Unnamed road from Reola Road to Caradoc – Monolon Road”.

And insert:

“Unnamed road from The Cut Line to Caradoc – Reola Road”.

“Unnamed road from Henry Roberts Road to Reola Road – Bootra Road”.

File No.: 08/2750.

Department of Planning

ENVIRONMENTAL PLANNING AND ASSESSMENT ACT 1979

Instrument of Delegation

I, the Director-General of the Department of Planning, pursuant to section 23 of the Environmental Planning and Assessment Act 1979 ('EPandA Act'), delegate the powers and functions listed in Schedule 1 to this Instrument, subject to the terms, limitations and restrictions specified in Schedule 2 to this Instrument, to the following officers of the Department of Planning:

- (a) Deputy Director-General of Development Assessment and Systems Performance,
- (b) Deputy Director-General of Plan Making and Urban Renewal,
- (c) Executive Director of Major Projects Assessment,
- (d) Executive Director of Urban Renewal and Major Sites,
- (e) Directors in the Major Projects Assessment Division, and
- (f) Directors in the Urban Renewal and Major Sites Division.

All existing delegations made in respect of a matter referred to in this Instrument are revoked.

Dated: 26 October 2009.

SAM HADDAD,
Director-General of the Department of Planning

SCHEDULE 1

My powers and functions:

- 1) under:
 - (a) Part 3A of the EPandA Act
 - (b) Part 1A of the Environmental Planning and Assessment Regulation 2000 ('EPandA Regulation'), and
- 2) under clauses 73 and 231 of the EPandA Regulation in relation to the preparation of environmental impact statements, and
- 3) under any:
 - (a) conditions of project approvals or development consents,
 - (b) terms of concept plan approvals.

This delegation extends to applications, requests, project or concept plan approvals, development consents or other matters whether or not those applications, requests, project or concept plan approvals, development consents or other matters predate this Instrument.

SCHEDULE 2

My powers and functions under section 75I of Part 3A of the Environmental Planning and Assessment Act 1979 are delegated only to the Deputy Director-General of Development Assessment and Systems Performance and the Deputy Director-General of Plan Making and Urban Renewal.

Department of Primary Industries

APIARIES ACT 1995

Section 26

Apiaries (Prohibition of Importation) Order 2009

I, IAN MACDONALD, M.L.C., Minister for Primary Industries, being of the opinion that the importation into New South Wales of bees, beehives, apiary products or appliances is likely to result in the spreading of the notifiable disease American Foulbrood in New South Wales, make the following Order pursuant to section 26 of the Apiaries Act 1985.

1. Name of Order

This Order is the Apiaries (Prohibition of Importation) Order 2009.

2. Commencement

This Order commences on the date it is published in the *Government Gazette*.

3. Definitions

In this Order:

AFB means the disease American Foulbrood (Paenibacillus larvae).

escorts means worker bees that are packaged with a queen bee for the purposes of transit.

gamma irradiation means the method of sterilisation or decontamination that involves exposing material to gamma rays.

health certificate means a certificate issued in another State or a Territory, being a certificate that:

(a) certifies that:

(i) the bees or beehives to which it relates are free of AFB, or

(ii) the apiary products or appliances to which it relates have been obtained from an apiary that is free of AFB, and

(b) is issued by a person authorised to issue such certificates by the government department that administers beekeeping in the State or Territory concerned.

honeycomb means a structure of cells, made by bees out of beeswax, in which honey is stored.

processed honey means honey that has been separated from the honeycomb and filtered to remove extraneous matter.

queen bee means a fertile female bee.

the Act means the Apiaries Act 1985.

unprocessed honey means honey that has been separated from the honeycomb but not filtered to remove extraneous matter.

Note: apiary, apiary product, appliance, bee, beehive, beeswax, frame, honey, inspector, package, raw beeswax and refined beeswax all have the same meaning as in the Act.

4. Prohibition of importation

The importation into New South Wales of bees, beehives, apiary products and appliances is prohibited, except for

such importations of bees, beehives, apiary products and appliances as are specified in Schedule 1 and comply with the relevant conditions of exception (if any) set out in that Schedule.

Notes:

1. The provisions of this Order operate in conjunction with "Proclamation 550 – Bee louse" made under the Stock Diseases Act 1923 and published in *Government Gazette* No. 131 of 6 August 2004 at page 6419.
2. For further information contact Industry and Investment NSW Regulatory Specialist (Bees) (02) 6741 8374.

Signed this 28th day of October 2009.

IAN MACDONALD, M.L.C.,
Minister for Primary Industries

SCHEDULE 1

Exceptions and conditions of exception

1. Importations from another State or a Territory of bees and beehives that are certified as being free of AFB, subject to the following conditions:
 - (a) The bees and beehives must be accompanied by an appropriate health certificate issued in the State or Territory from which they are imported.
 - (b) If ownership of the bees and beehives is transferred to a person in New South Wales, the health certificate must be given to the new owner (unless the new owner was the applicant for the health certificate).
 - (c) The owner for the time being of the bees and beehives must retain the health certificate.
2. Importations from another State or a Territory of apiary products and appliances that are certified as having been obtained from an apiary that is free of AFB, subject to the following conditions:
 - (a) The apiary products and appliances must be accompanied by an appropriate health certificate issued in the State or Territory from which they are imported.
 - (b) If ownership of the apiary products and appliances is transferred to a person in New South Wales, the health certificate must be given to the new owner (unless the new owner was the applicant for the health certificate).
 - (c) The owner for the time being of the apiary products and appliances must retain the health certificate.
3. Importations from another State or a Territory of bees, beehives, apiary products and appliances that were moved out of New South Wales into that State or a Territory under the authority of a certificate (being a certificate that is the New South Wales equivalent of a health certificate) given by an inspector appointed under the Act subject to the following condition:
 - (a) The bees, beehives, apiary products or appliances must be imported into New South Wales no later than 12 weeks after the date of the certificate.
4. Importations from another State or a Territory of apiary products consisting of unprocessed honey or raw beeswax that are packaged and transported in a bee-proof vehicle

or container, directly to a facility for processing, subject to the following condition:

- (a) A notice to the following effect must be affixed to the dashboard of the vehicle transporting the unprocessed honey or raw beeswax:

THIS VEHICLE IS TRANSPORTING
DISEASED BEE MATERIAL.
IN THE EVENT OF AN ACCIDENT, CONTACT
NSW DEPARTMENT OF INDUSTRY AND
INVESTMENT ON 1800 675 888

5. Importations from another State or a Territory of apiary products consisting of unprocessed honey or honeycomb (other than honeycomb in frames) or raw beeswax that are accompanied by a Declaration, made by the person responsible for the husbandry of the apiary from which the products were obtained, stating that the person examined the apiary for visible symptoms of AFB no more than 30 days before the apiary products were extracted and, to the best of the person's knowledge and belief, the apiary was free from such symptoms at the time of the examination, subject to the following conditions:

- (a) The Declaration must be in or to the effect of the form set out in Schedule 2 and duly completed by the person responsible for the husbandry of the apiary from which the apiary products were extracted.
(b) If ownership of the apiary products is transferred to a person in New South Wales, the Declaration must be given to the new owner.
(c) The owner for the time being of the apiary products must retain the Declaration.

Note: "Proclamation 550 – Bee louse" made under the Stock Diseases Act 1923 and published in *Government Gazette* No. 131 of 6 August 2004 at page 6419, imposes further conditions that must be complied with in regard to the importation of honeycomb from Tasmania.

6. Importations from another State or a Territory of apiary products consisting of processed honey or refined beeswax that were obtained from an apiary that the importer believes, on reasonable grounds, to be free of AFB.
7. Importations from another State or a Territory of queen bees and escorts that were obtained from an apiary that the importer believes, on reasonable grounds, to be free of AFB.
8. Importations from the Australian Capital Territory of beehives (including parts of beehives but not including bees) and appliances for the purposes of gamma irradiation, subject to the following conditions:
- (a) The beehives, parts of beehives and appliances must be packaged and transported as follows:
- the beehives, parts of beehives and appliances must not contain any bees,
 - honey that had been stored in frames in the beehives or parts of beehives, must have been extracted from the frames,
 - the beehives must be bee-proof,
 - each beehive (single box) must be bagged or shrink-wrapped,
 - each bagged or shrink-wrapped beehive (single box) must be stacked into groups of

two and given a lid and base or stacked into groups of three and given a lid and base (each item with a lid and a base being referred to as a unit),

- each unit must be double-bagged or double-shrink-wrapped so as to seal the entire unit, and the plastic bags (used for the double-bagging or double-shrink-wrapping) must be sealed with tape,
- each unit must be labelled with the name, address and telephone number or numbers of the owner of the unit,
- each unit must be double-strapped using a strapping device that locks under the base of the unit,
- each unit must not exceed 25kgs in weight,
- each part of a beehive and each appliance must be double-bagged or double-shrink-wrapped so as to seal it, and the plastic bags (used for the double-bagging or double-shrink-wrapping) must be sealed with tape,
- the units, parts of beehives and appliances:
 - must be transported in a bee-proof vehicle or container, or
 - must be completely enclosed by a double layer of tarpaulin, which must be left with the units, parts of beehives and appliances for irradiation,
- a notice to the following effect must be affixed to the dashboard of the vehicle transporting the units, parts of beehives and appliances:

THIS VEHICLE IS TRANSPORTING
DISEASED BEE MATERIAL.
IN THE EVENT OF AN ACCIDENT, CONTACT
NSW DEPARTMENT OF INDUSTRY and
INVESTMENT ON 1800 675 888

SCHEDULE 2

Declaration for apiary products entering NSW

(Exception 4 (a) of Schedule 1)

Declaration for apiary products entering NSW

I, [Full name and address must be shown in BLOCK LETTERS] of [Address]

Telephone: _____ Mobile: _____

Beekeeper Registration No: _____

make the following declaration:

- 1 I am the person responsible for the husbandry of the apiary from which the products specified below were extracted.

<i>Apiary product</i>	<i>Quantity</i>
Unprocessed honey	
Honeycomb (not including honeycomb in frames)	
Raw beeswax	

- 2 I examined the apiary for visible symptoms of the disease American Foulbrood (*Paenibacillus larvae*) no more than 30 days before the apiary products were extracted, and to

the best of my knowledge and belief the apiary was, at the time of my examination, free from any such symptoms.

I declare that the information above is true and correct.

Signed:

Date:

FISHERIES MANAGEMENT ACT 1994

Fisheries Management (Aquaculture) Regulation 2007

Clause 37 (3) – Notice of Granting of Class 1 Aquaculture Lease

THE Minister has granted the following Class 1 Aquaculture Lease:

OL61/134 within the estuary of the Hawkesbury River, having an area of 2.0414 hectares to Peter O’Sullivan of Mooney Mooney NSW, for a term of 15 years expiring on 23 September 2024.

FISHERIES MANAGEMENT ACT 1994

Fisheries Management (Aquaculture) Regulation 2007

Clause 39 (4) – Notice of Aquaculture Lease Renewal

THE Minister has renewed the following class 1 Aquaculture Leases:-

OL59/060 within the estuary of Port Stephens, having an area of 2.5845 hectares to G Moffat and Son Pty Ltd of Raymond Terrace NSW, for a term of 15 years expiring on 3 November 2019.

OL97/008 within the estuary of the Crookhaven River, having an area of 1.5442 hectares to Raymond Douglas Prendergast of Orient Point NSW, for a term of 15 years expiring on 19 May 2024.

OL97/007 within the estuary of the Crookhaven River, having an area of 1.518 hectares to Philip Cranston of Culburra Beach NSW, for a term of 15 years expiring on 19 May 2024.

OL62/173 within the estuary of Tuross Lake, having an area of 3.8762 hectares to Trevor and Christina Kennedy of Kirribilli NSW, for a term of 15 years expiring on 23 June 2024.

AL05/013 within the estuary of Pambula River, having an area of 2.1849 hectares to Bruce and Mary Whatman of Pambula NSW, for a term of 15 years expiring on 7 July 2024.

AL05/014 within the estuary of Pambula River, having an area of 1.7172 hectares to Bruce and Mary Whatman of Pambula NSW, for a term of 15 years expiring on 7 July 2024.

OL64/193 within the estuary of Pambula River, having an area of 1.0092 hectares to Currumbene Aquaculture Pty Ltd of Millingandi NSW, for a term of 15 years expiring on 4 September 2024.

BILL TALBOT,
Director, Fisheries Conservation and Aquaculture,
Fisheries, Compliance and Regional Relations,
NSW Department of Primary Industries

FISHERIES MANAGEMENT ACT 1994

Notice of Receipt of Application for Aquaculture Lease

Notification under Section 163 (7) of the Fisheries Management Act 1994 and Clause 33 of the Fisheries Management (Aquaculture) Regulation 2007

INDUSTRY AND INVESTMENT NSW (I&I NSW) advises an application has been received for a new aquaculture lease over public water land for the purpose of cultivating Sydney rock oysters. Location is Brisbane Water, described as follows:

- 1.0885 hectares over former oyster lease OL68/387

I&I NSW is calling for written submissions from any person supporting or objecting to the oyster lease proposal, citing reasons for the support/objection. I&I NSW is also calling for expressions of interest from persons or corporations interested in leasing the area specified above, for the purpose of aquaculture. An expression of interest must be in the form of a written response referring to lease number OL68/387 to be signed and dated with a return address.

If additional expressions of interest are received, I&I NSW may offer the area for leasing through a competitive public tender process, auction or ballot. If granted the lease will be subject to standard covenants and conditions of an aquaculture lease and aquaculture permit, under the Fisheries Management Act 1994.

Specific details of the proposed lease can be obtained or enquiries made with I&I NSW, Aquaculture Administration Section, Port Stephens (02) 4982 1232. Objections or expressions of interest for consideration in the determination of the application must be received at the address below, within 30 days from the date of publication of this notification.

Director, Fisheries Conservation and Aquaculture Branch, Aquaculture Administration Section, Port Stephens Fisheries Institute, Locked Bag 1, Nelson Bay NSW 2315.

BILL TALBOT,
Director,
Fisheries Conservation and Aquaculture Branch,
Industry and Investment NSW

FISHERIES MANAGEMENT ACT 1994

Notice of Receipt of Application for Aquaculture Lease

Notification under Section 163 (7) of the Fisheries Management Act 1994 and Clause 33 of the Fisheries Management (Aquaculture) Regulation 2007

INDUSTRY AND INVESTMENT NSW (I&I NSW) advises an application has been received for a new aquaculture lease over public water land for the purpose of cultivating Sydney rock oysters. Location is Wagonga Inlet, described as follows:

- 0.1777 hectares over former oyster lease OL78/076

I&I NSW is calling for written submissions from any person supporting or objecting to the oyster lease proposal, citing reasons for the support/objection. I&I NSW is also calling for expressions of interest from persons or corporations interested in leasing the area specified above, for the purpose of aquaculture. An expression of interest must be in the form of a written response referring to lease number OL78/076 to be signed and dated with a return address.

If additional expressions of interest are received, I&I NSW may offer the area for leasing through a competitive public tender process, auction or ballot. If granted the lease will be subject to standard covenants and conditions of an aquaculture lease and aquaculture permit, under the Fisheries Management Act 1994.

Specific details of the proposed lease can be obtained or enquiries made with I&I NSW, Aquaculture Administration Section, Port Stephens (02) 4982 1232. Objections or expressions of interest for consideration in the determination of the application must be received at the address below, within 30 days from the date of publication of this notification.

Director, Fisheries Conservation and Aquaculture Branch, Aquaculture Administration Section, Port Stephens Fisheries Institute, Locked Bag 1, Nelson Bay NSW 2315.

BILL TALBOT,
Director,
Fisheries Conservation and Aquaculture Branch,
Industry and Investment NSW

FISHERIES MANAGEMENT ACT 1994

Notice of Receipt of Application for Aquaculture Lease

Notification under Section 163 (7) of the Fisheries Management Act 1994 and Clause 33 of the Fisheries Management (Aquaculture) Regulation 2007

INDUSTRY AND INVESTMENT NSW (I&I NSW) advises an application has been received for a new aquaculture lease over public water land for the purpose of cultivating Sydney rock oysters and triploid Pacific oysters. Location is the Crookhaven River, described as follows:

- 0.7599 hectares over former oyster lease OL60/132

I&I NSW is calling for written submissions from any person supporting or objecting to the oyster lease proposal, citing reasons for the support/objection. I&I NSW is also calling for expressions of interest from persons or corporations interested in leasing the area specified above, for the purpose of aquaculture. An expression of interest must be in the form of a written response referring to lease number OL60/132 to be signed and dated with a return address.

If additional expressions of interest are received, I&I NSW may offer the area for leasing through a competitive public tender process, auction or ballot. If granted the lease will be subject to standard covenants and conditions of an aquaculture lease and aquaculture permit, under the Fisheries Management Act 1994.

Specific details of the proposed lease can be obtained or enquiries made with I&I NSW, Aquaculture Administration Section, Port Stephens (02) 4982 1232. Objections or expressions of interest for consideration in the determination of the application must be received at the address below, within 30 days from the date of publication of this notification.

Director, Fisheries Conservation and Aquaculture Branch, Aquaculture Administration Section, Port Stephens Fisheries Institute, Locked Bag 1, Nelson Bay NSW 2315.

BILL TALBOT,
Director,
Fisheries Conservation and Aquaculture Branch,
Industry and Investment NSW

MINISTER FOR PRIMARY INDUSTRIES

INSTRUMENT OF DELEGATION

I, IAN MACDONALD, M.L.C., Minister for Primary Industries, pursuant to the section specified in Column 1 of the Schedule, of the Act specified opposite in Column 2 of the Schedule, do by this instrument amend each instrument of delegation previously made by the Minister (if any) under each Act specified in Column 2 of the Schedule by inserting "Deputy Director-General, Primary Industries" after "Director-General" wherever it appears.

SCHEDULE

<i>Column 1 – Section number</i>	<i>Column 2 – Name of Relevant Act</i>
67	Animal Diseases (Emergency Outbreaks) Act 1991
34	Deer Act 2006
38	Gene Technology (GM Crop Moratorium) Act 2003
75A	Meat Industry Act 1978
29A	Non-Indigenous Animals Act 1987
66	Noxious Weeds Act 1993
3A	Plant Diseases Act 1924
67	Plantations and Reafforestation Act 1999
5	Rice Marketing Act 1983
241	Rural Lands Protection Act 1998
13A	Stock (Chemical Residues) Act 1975

Dated this 30th day of September 2009.

IAN MACDONALD, M.L.C.,
Minister for Primary Industries

MINISTER FOR MINERAL RESOURCES

INSTRUMENT OF DELEGATION

I, IAN MACDONALD, M.L.C., Minister for Mineral Resources, pursuant to the section specified in Column 1 of the Schedule, of the Act specified opposite in Column 2 of the Schedule, do by this instrument amend each instrument of delegation previously made by the Minister (if any) under each Act specified in Column 2 of the Schedule by inserting "Deputy Director-General, Minerals and Energy" after "Director-General" wherever it appears.

SCHEDULE

<i>Column 1 – Section number</i>	<i>Column 2 – Name of Relevant Act</i>
14	Clean Coal Administration Act 2008
118	Coal Mine Health and Safety Act 2002
8	Coal Ownership (Restitution) Act 1990

100	Mine Health and Safety Act 2004
363	Mining Act 1992
439	Offshore Minerals Act 1999
17	Petroleum (Offshore) Act 1982
126	Petroleum (Onshore) Act 1991

Dated this 30th day of September 2009

IAN MACDONALD, M.L.C.,
Minister for Mineral Resources

MINISTER FOR STATE DEVELOPMENT

INSTRUMENT OF DELEGATION

I, IAN MACDONALD, M.L.C., Minister for State Development, pursuant to the section specified in Column 1 of the Schedule, of the Act specified opposite in Column 2 of the Schedule, do by this instrument amend each instrument of delegation previously made by the Minister (if any) under each Act specified in Column 2 of the Schedule by inserting "Deputy Director-General, State and Regional Development and Tourism NSW" after "Director-General" wherever it appears.

SCHEDULE

<i>Column 1 – Section number</i>	<i>Column 2 – Name of Relevant Act</i>
19	Motor Sports (World Rally Championship) Act 2009
340	State Development and Industries Assistance Act 1966
20	Very Fast Train (Route Investigation) Act 1989

Dated this 30th day of September 2009

IAN MACDONALD, M.L.C.,
Minister for Mineral Resources

NOXIOUS WEEDS ACT 1993

Appointment of Member to Noxious Weeds Advisory Committee

I, IAN MACDONALD, M.L.C., Minister for Primary Industries, pursuant to section 58 of the Noxious Weeds Act 1993, have determined that Mrs Judith RAWLING be re-appointed to the Noxious Weeds Advisory Committee from the date hereof until 30 October 2011.

Dated this 16th day of October 2009.

IAN MACDONALD, M.L.C.,
Minister for Primary Industries

STOCK DISEASES ACT 1923

Notification No. 1825 – BJD

“Maxville” Quarantine Area – Yass

“Ten Mile” Quarantine Area – Yass

I, IAN MACDONALD, M.L.C., Minister for Primary Industries, pursuant to section 10 of the Stock Diseases Act 1923 ('the Act'), declare the land described in the Schedule below to be a quarantine area on account of the presence or suspected presence of Johne's disease (paratuberculosis) in cattle.

Note: It is an offence under section 20C (1) (c) of the Act to move any stock or cause or permit any stock to be moved into or out of a quarantine area, unless they are moved in accordance with; a permit issued by an inspector under section 7 (6) of the Act or an order issued by an inspector under section 8 (1) (b) of the Act or when all of the conditions set out in section 20C (3) of the Act are satisfied.

The course of action to be taken by the owner or occupier of the land in the quarantine area or the owner or person in charge of stock in the quarantine area shall be as ordered by an inspector.

SCHEDULE

Land	Lot 224 in DP 754149
Owner	A and MT O'Shea
Shire	Yass
County	King
Parish	Yass
Land	Lot 101 in DP 754149
Owner	A and MT O'Shea
Shire	Yass
County	King
Parish	Yass
Land	Lot 1 in DP 609217
Owner	A and MT O'Shea
Shire	Yass
County	King
Parish	Yass
Land	Lot 1 in DP 125251
Owner	A and MT O'Shea
Shire	Yass
County	King
Parish	Derringullen
Land	Lot 270 in DP 754112
Owner	A and MT O'Shea
Shire	Yass
County	King
Parish	Derringullen

Dated this 30th day of September 2009.

IAN MACDONALD, M.L.C.,
Minister for Primary Industries

MINERAL RESOURCES

NOTICE is given that the following applications have been received:

EXPLORATION LICENCE APPLICATIONS

(T09-0197)

No. 3811, RESOLVE GEO PTY LTD (ACN 100 586 534), area of 17 units, for Group 1 and Group 2, dated 28 October 2009. (Inverell Mining Division).

(T09-0198)

No. 3812, KIDMAN RESOURCES PTY LIMITED (ACN 139 933 109), area of 39 units, for Group 1, dated 28 October 2009. (Cobar Mining Division).

(T09-0199)

No. 3813, KIDMAN RESOURCES PTY LIMITED (ACN 139 933 109), area of 81 units, for Group 1, dated 28 October 2009. (Orange Mining Division).

(T09-0200)

No. 3814, KIDMAN RESOURCES PTY LIMITED (ACN 139 933 109), area of 9 units, for Group 1, dated 28 October 2009. (Orange Mining Division).

(T09-0201)

No. 3815, KIDMAN RESOURCES PTY LIMITED (ACN 139 933 109), area of 12 units, for Group 1, dated 28 October 2009. (Orange Mining Division).

(T09-0202)

No. 3816, KIDMAN RESOURCES PTY LIMITED (ACN 139 933 109), area of 23 units, for Group 1, dated 28 October 2009. (Orange Mining Division).

(T09-0203)

No. 3817, KIDMAN RESOURCES PTY LIMITED (ACN 139 933 109), area of 9 units, for Group 1, dated 28 October 2009. (Orange Mining Division).

(T09-0204)

No. 3818, AUSMON RESOURCES LTD (ACN 134 358 964) AND ROBUST RESOURCES LTD (ACN 122 238 813), area of 30 units, for Group 1, dated 30 October 2009. (Cobar Mining Division).

(T09-0205)

No. 3819, OROYA MINING LIMITED (ACN 009 146 794), area of 78 units, for Group 1, dated 30 October 2009. (Orange Mining Division).

(T09-0206)

No. 3820, OROYA MINING LIMITED (ACN 009 146 794), area of 98 units, for Group 1, dated 30 October 2009. (Orange Mining Division).

(T09-0207)

No. 3821, OROYA MINING LIMITED (ACN 009 146 794), area of 85 units, for Group 1, dated 30 October 2009. (Orange Mining Division).

(T09-0208)

No. 3822, OROYA MINING LIMITED (ACN 009 146 794), area of 100 units, for Group 1, dated 30 October 2009. (Orange Mining Division).

(T09-0209)

No. 3823, OROYA MINING LIMITED (ACN 009 146 794), area of 100 units, for Group 1, dated 30 October 2009. (Orange Mining Division).

(T09-0210)

No. 3824, OROYA MINING LIMITED (ACN 009 146 794), area of 73 units, for Group 1, dated 30 October 2009. (Orange Mining Division).

IAN MACDONALD, M.L.C.,
Minister for Mineral Resources

NOTICE is given that the following applications have been granted:

EXPLORATION LICENCE APPLICATIONS

(T09-0078)

No. 3686, now Exploration Licence No. 7404, JERVOIS MINING LIMITED (ACN 007 626 575), County of Flinders, Map Sheet (8234), area of 3 units, for Group 1, dated 19 October 2009, for a term until 19 October 2011.

(T09-0081)

No. 3689, now Exploration Licence No. 7409, AUSTRALIAN GOLD INVESTMENTS LIMITED (ACN 124 873 507), County of Hawes, Map Sheets (9234, 9235), area of 93 units, for Group 1, dated 22 October 2009, for a term until 22 October 2011.

(T09-0127)

No. 3738, now Exploration Licence No. 7403, WEDDARLA PTY LTD (ACN 002 086 964), County of Mouramba, Map Sheet (8133), area of 40 units, for Group 1, dated 19 October 2009, for a term until 19 October 2011.

(T09-0145)

No. 3752, now Exploration Licence No. 7413, CENTRAL WEST GOLD NL (ACN 003 078 591), Counties of Clive and Gough, Map Sheet (9239), area of 34 units, for Group 1, dated 23 October 2009, for a term until 23 October 2011.

(Z09-5735)

No. 3773, now Exploration Licence No. 7407, COALWORKS (VICKERY SOUTH) PTY LTD (ACN 138 395 141), County of Nandewar, Map Sheet (8936), area of 720 hectares, for Group 9, dated 21 October 2009, for a term until 21 October 2014. As a result of the grant of this title, Authorisation No. 216 has partly ceased to have effect.

IAN MACDONALD, M.L.C.,
Minister for Mineral Resources

NOTICE is given that the following applications for renewal have been received:

(T92-0204)

Exploration Licence No. 4459, CENTRAL WEST GOLD NL (ACN 003 078 591), area of 1 units. Application for renewal received 30 October 2009.

(Z07-0320)

Exploration Licence No. 6934, HARDIE INFRASTRUCTURE PTY LTD (ACN 105 959 804), area of 56 units. Application for renewal received 30 October 2009.

(Z07-0299)

Exploration Licence No. 6935, PENELOPE ANN YOUNG AND STEPHEN YOUNG, area of 7 units. Application for renewal received 2 November 2009.

(Z07-0315)

Exploration Licence No. 6948, FORGE MINERALS PTY LTD (ACN 121 258 713), area of 16 units. Application for renewal received 30 October 2009.

(Z07-0329)

Exploration Licence No. 6955, SULTAN CORPORATION LIMITED (ACN 061 219 985), area of 26 units. Application for renewal received 2 November 2009.

(Z07-0352)

Exploration Licence No. 6963, EAGLEHAWK GEOLOGICAL CONSULTING PTY LTD (ACN 061 324 454), area of 100 units. Application for renewal received 28 October 2009.

(Z07-0354)

Exploration Licence No. 6976, EAGLEHAWK GEOLOGICAL CONSULTING PTY LTD (ACN 061 324 454), area of 100 units. Application for renewal received 28 October 2009.

(Z07-0351)

Exploration Licence No. 6984, EAGLEHAWK GEOLOGICAL CONSULTING PTY LTD (ACN 061 324 454), area of 100 units. Application for renewal received 28 October 2009.

(Z09-7375)

Consolidated Coal Lease No. 761 (Act 1973), BLOOMFIELD COLLIERIES PTY LTD (ACN 000 106 972), area of 1372 hectares. Application for renewal received 26 October 2009.

IAN MACDONALD, M.L.C.,
Minister for Mineral Resources

RENEWAL OF CERTAIN AUTHORITIES

NOTICE is given that the following authorities have been renewed:

(C96-2388)

Exploration Licence No. 5306, BICKHAM COAL COMPANY PTY LIMITED (ACN 087 270 899), County of Brisbane, Map Sheet (9034), area of 3040 hectares, for a further term until 27 May 2012. Renewal effective on and from 27 October 2009.

(T98-1140)

Exploration Licence No. 5548, ALKANE RESOURCES LTD (ACN 000 689 216), Counties of Gordon and Lincoln, Map Sheet (8633), area of 27 units, for a further term until 21 January 2011. Renewal effective on and from 28 October 2009.

(C00-1585)

Exploration Licence No. 5888, BICKHAM COAL COMPANY PTY LIMITED (ACN 087 270 899), County of Brisbane, Map Sheet (9034), area of 2040 hectares, for a further term until 27 May 2012. Renewal effective on and from 27 October 2009.

IAN MACDONALD, M.L.C.,
Minister for Mineral Resources

NOTICE is given that the following application has been received:

APPLICATION FOR CANCELLATION OF AUTHORITY

(06-7090)

Exploration Licence No. 6930, WARATAH GOLD LIMITED (ACN 125 688 940) County of Dampier, area of 82 units. Request for cancellation was received on 16 October 2009.

Roads and Traffic Authority

ROAD TRANSPORT (GENERAL) ACT 2005

Notice under Clause 20 of the Road Transport (Mass, Loading and Access) Regulation 2005

NARRANDERA SHIRE COUNCIL, in pursuance of Division 4 of Part 2 of the Road Transport (Mass, Loading, Access) Regulation 2005, by this Notice, specify the routes and areas on or in which B-Doubles may be used subject to any requirements or conditions set out in the Schedule.

Dated: October 2009.

MARK AMIRTHARAJAH,
General Manager,
Narrandera Shire Council
(by delegation from the Minister for Roads)

SCHEDULE

1. Citation

This Notice may be cited as Narrandera Shire Council 36.5m Road Train Route Notice No. 05/2009.

2. Commencement

This Notice takes effect on the date of publication in the *New South Wales Government Gazette*.

3. Effect

This Notice remains in force until 30 September 2010 unless it is amended or repealed earlier.

4. Application

This Notice applies to those Road Train vehicles which comply with Schedule 1 of the Road Transport (Mass, Loading and Access) Regulation 2005 and Schedule 2 of the Road Transport (Vehicle Registration) Regulation 2007.

5. Routes

<i>Type</i>	<i>Road No.</i>	<i>Road Name</i>	<i>Starting Point</i>	<i>Finishing Point</i>
RT.	28.	Hamel Road.	Weethalle Road.	Sandy Creek Road.
RT.	33.	Hughenden Road.	Main Road 84.	Leeton Shire Boundary.
RT.	36.	Moombooldool Willows Road.	Main Road 84.	Kamarah Road.
RT.	40.	Moombooldool Sandy Creek Road.	Main Road 84.	Bland Shire Boundary.
RT.	140.	O'Sullivan's Road.	Sandy Creek Road.	Moombooldool Sandy Creek Road.

ROAD TRANSPORT (GENERAL) ACT 2005

Notice under Clause 20 of the Road Transport (Mass, Loading and Access) Regulation 2005

NARROMINE SHIRE COUNCIL, in pursuance of Division 4 of Part 2 of the Road Transport (Mass, Loading, Access) Regulation 2005, by this Notice, specify the routes and areas on or in which 25 metre B-Doubles may be used subject to any requirements or conditions set out in the Schedule.

Dated: 26 October 2009.

IAN ROGAN,
General Manager,
Narromine Shire Council
(by delegation from the Minister for Roads)

SCHEDULE**1. Citation**

This Notice may be cited as Narromine Shire Council 25 metre B-Double Route Notice No. 1/2009.

2. Commencement

This Notice takes effect on the date of gazettal.

3. Effect

This Notice remains in force until 31st January 2010 unless it is amended or repealed earlier.

4. Application

This Notice applies to those 25 metre B-Double vehicles which comply with Schedule 1 of the Road Transport (Mass, Loading and Access) Regulation 2005 and Schedule 2 of the Road Transport (Vehicle Registration) Regulation 2007.

5. Routes

<i>Type</i>	<i>Road No.</i>	<i>Road Name</i>	<i>Conditions</i>
25.	000.	<p>All local and regional roads within Narromine Shire Council area that are situated outside the town areas of Narromine and Trangie.</p> <p>Within the town of Narromine, travel is restricted to the following roads:</p> <ul style="list-style-type: none"> • Existing Road Train and B-Double Routes. • Old Backwater Road from Dandaloo Street to Fifth Avenue. • Dappo Road from Algalah Street to A'Beckett Street. <p>Within the town of Trangie, travel is restricted to the following roads:</p> <ul style="list-style-type: none"> • Existing Road Train and B-Double Routes. • Mungery Street. • Harris Street from Campbell Street to Bimble Box Lane. • Campbell Street from Harris Street to Nicholas Street. • Bimble Box Lane from Mungery Street to Mitchell Highway. • Weemabah Street from the Mitchell Highway to Trangie Rural Traders. 	Routes will operate from the date of gazettal to 31 January 2010.

ROAD TRANSPORT (GENERAL) ACT 2005

Notice under Clause 20 of the Road Transport (Mass, Loading and Access) Regulation 2005

NARROMINE SHIRE COUNCIL in pursuance of Division 4 of Part 2 of the Road Transport (Mass, Loading, Access) Regulation 2005, by this Notice, specify the routes and areas on or in which Road Train Vehicles may be used subject to any requirements or conditions set out in the Schedule.

Dated: 23 October 2009.

IAN ROGAN,
General Manager,
Narromine Shire Council
(by delegation from the Minister for Roads)

SCHEDULE**1. Citation**

This Notice may be cited as Narromine Shire Council Road Train Vehicle Route Notice No. 5/2009.

2. Commencement

This Notice takes effect on the date of gazettal.

3. Effect

This Notice remains in force until 31st January 2010 unless it is amended or repealed earlier.

4. Application

This Notice applies to those Road Train vehicles which comply with Schedule 1 of the Road Transport (Mass, Loading and Access) Regulation 2005 and Schedule 2 of the Road Transport (Vehicle Registration) Regulation 2007.

5. Routes

<i>Type</i>	<i>Road No.</i>	<i>Road Name</i>	<i>Conditions</i>
RT.	000.	<p>All local and regional roads within Narromine Shire Council area that are situated west of the Newell Highway and outside the town areas of Narromine and Trangie.</p> <p>Within the town of Narromine, travel is restricted to the following roads:</p> <ul style="list-style-type: none"> • Existing Road Train Routes. • Cathundril Street from Dandaloo Street to Algalah Street. • Old Backwater Road from Dandaloo Street to Fifth Avenue. • Dappo Road from Algalah Street to A'Beckett Street. <p>Within the town of Trangie, travel is restricted to the following roads:</p> <ul style="list-style-type: none"> • Existing Road Train Routes. • Mungery Street. • Harris Street from Campbell Street to Bimble Box Lane. • Campbell Street from Harris Street to Nicholas Street. • Bimble Box Lane from Mungery Street to Mitchell Highway • Weemabah Street from the Mitchell Highway to Trangie Rural Traders. 	<p>Routes will operate from the date of gazettal to 31 January 2009.</p> <p>Travel is not permitted on the following roads between Narromine and Trangie, for that part of them that lie between the Mitchell Highway and the railway line:</p> <ul style="list-style-type: none"> • "Silverdale" access. • Herrings Lane. <p>Travel is not permitted on the following roads between Narromine and Tomingley West, for that part of them that lie between the Peak Hill Railway Road and the railway line:</p> <ul style="list-style-type: none"> • Haberworth Lane. • Hargreaves Road. • Fairview Road. • Tinks Lane. • Wyanga Road. <p>There is no access from local roads to the Newell Highway South of Dubbo.</p>

ROAD TRANSPORT (GENERAL) ACT 2005

Notice under the Roads Transport (Mass, Loading and Access) Regulation 2005

I, Michael Bushby, Chief Executive of the Roads and Traffic Authority, in pursuance of the Road Transport (Mass, Loading, Access) Regulation 2005, by this Notice, specify the routes and areas on or in which 25 metre B-Doubles may be used subject to any requirements or conditions set out in the Schedule.

MICHAEL BUSHBY,
Chief Executive,
Roads and Traffic Authority

SCHEDULE
1. Citation

This Notice may be cited as the Roads and Traffic Authority B-Double Notice No. 25/2009.

2. Commencement

This Notice takes effect on the date of publication in the *NSW Government Gazette*.

3. Effect

This Notice remains in force until 30 September 2010 unless it is amended or repealed earlier.

4. Application

This Notice applies to those B-Double vehicles which comply with Schedule 1 of the Road Transport (Mass, Loading and Access) Regulation 2005 and Schedule 2 of the Road Transport (Vehicle Registration) Regulation 2007.

5. Routes

<i>Type</i>	<i>Road No.</i>	<i>Road Name</i>	<i>Starting Point</i>	<i>Finishing Point</i>
25	685	Hawkesbury Valley Way	Macquarie Street, Windsor	Groves Avenue, McGraths Hill

ROAD TRANSPORT (GENERAL) ACT 2005

Notice under Clause 20 of the Road Transport (Mass, Loading and Access) Regulation 2005

WALGETT SHIRE COUNCIL, in pursuance of Division 4 of Part 2 of the Road Transport (Mass, Loading, Access) Regulation 2005, by this Notice, specify the routes and areas on or in which 25 metre B-Doubles may be used subject to any requirements or conditions set out in the Schedule.

Dated: 3 November 2009.

RAYMOND KENT,
General Manager,
Walgett Shire Council
(by delegation from the Minister for Roads)

SCHEDULE**1. Citation**

This Notice may be cited as Walgett Shire Council 25 Metre B-Double Route Notice No. 1/2009.

2. Commencement

This Notice takes effect on date of gazettal.

3. Effect

This Notice remains in force until 30 September 2010 unless it is amended or repealed earlier.

4. Application

This Notice applies to those 25 Metre B-Double Vehicles which comply with Schedule 1 of the Road Transport (Mass, Loading and Access) Regulation 2005 and Schedule 2 of the Road Transport (Vehicle Registration) Regulation 2007.

5. Routes

<i>Type</i>	<i>Road No.</i>	<i>Road Name</i>	<i>Starting Point</i>	<i>Finishing Point</i>	<i>Conditions</i>
25.	000.	Peel Street, Walgett.	Bate Street (MR333 Cumberdoon Way).	Arthur Street.	
25.	000.	Peel Street, Walgett.	Arthur Street.	Euroka Street.	Travel not permitted 8:00 a.m.-9:30 a.m. and 2:30 p.m.-4:00 p.m. on school days.
25.	000.	Peel Street, Walgett.	Euroka Street.	Wee Waa Street (HW29 Kamilaroi Highway).	
25.	000.	Peel Street, Walgett.	Wee Waa Street (HW29 Kamilaroi Highway).	Warrena Street.	Travel not permitted 8:00 a.m.-9:30 a.m. and 2:30 p.m.-4:00 p.m. on school days.
25.	000.	Peel Street, Walgett.	Warrena Street.	Montkeila Street.	
25.	000.	Montkeila Street, Walgett.	Peel Street.	Fox Street (HW18 Castlereagh Highway).	
25.	000.	Euroka Street, Walgett.	Peel Street.	Fox Street (HW18 Castlereagh Highway).	
25.	000.	Pitt Street, Walgett.	Euroka Street (MR7716).	Warrena Street.	
25.	000.	Namoi Street, Walgett.	Euroka Street (MR7716).	Warrena Street.	
25.	000.	Warrena Street, Walgett.	Fox Street (HW18 Castlereagh Highway).	End of Road, East of Namoi Street.	

ROAD TRANSPORT (GENERAL) ACT 2005

Notice under Clause 20 of the Road Transport (Mass, Loading and Access) Regulation 2005

WALGETT SHIRE COUNCIL, in pursuance of Division 4 of Part 2 of the Road Transport (Mass, Loading, Access) Regulation 2005, by this Notice, specify the routes and areas on or in which Road Train Vehicles may be used subject to any requirements or conditions set out in the Schedule.

Dated: 3 November 2009.

RAYMOND KENT,
General Manager,
Walgett Shire Council
(by delegation from the Minister for Roads)

SCHEDULE**1. Citation**

This Notice may be cited as Walgett Shire Council Road Train Vehicle Route Notice No. 1/2009.

2. Commencement

This Notice takes effect on the date of gazettal.

3. Effect

This Notice remains in force until 30th September 2010 unless it is amended or repealed earlier.

4. Application

This Notice applies to those Road Train Vehicles which comply with Schedule 1 of the Road Transport (Mass, Loading and Access) Regulation 2005 and Schedule 2 of the Road Transport (Vehicle Registration) Regulation 2007.

5. Routes

<i>Type</i>	<i>Road No.</i>	<i>Road Name</i>	<i>Starting Point</i>	<i>Finishing Point</i>	<i>Conditions</i>
RT.	000.	Peel Street, Walgett.	Bate Street (MR333 Cumberdoon Way).	Arthur Street.	
RT.	000.	Peel Street, Walgett.	Arthur Street.	Euroka Street.	Travel not permitted 8:00 a.m.-9:30 a.m. and 2:30 p.m.-4:00 p.m. on school days.
RT.	000.	Peel Street, Walgett.	Euroka Street.	Wee Waa Street (HW29 Kamilaroi Highway).	
RT.	000.	Peel Street, Walgett.	Wee Waa Street (HW29 Kamilaroi Highway).	Warrena Street.	Travel not permitted 8:00 a.m.-9:30 a.m. and 2:30 p.m.-4:00 p.m. on school days.
RT.	000.	Peel Street, Walgett.	Warrena Street.	Montkeila Street.	
RT.	000.	Montkeila Street, Walgett.	Peel Street.	Fox Street (HW18 Castlereagh Highway).	
RT.	000.	Euroka Street, Walgett.	Peel Street.	Fox Street (HW18 Castlereagh Highway).	
RT.	000.	Pitt Street, Walgett.	Euroka Street (MR7716).	Warrena Street.	
RT.	000.	Namoi Street, Walgett.	Euroka Street (MR7716).	Warrena Street.	
RT.	000.	Warrena Street, Walgett.	Fox Street (HW18 Castlereagh Highway).	End of Road, east of Namoi Street.	

ROAD TRANSPORT (GENERAL) ACT 2005

Notice under the Road Transport (Mass, Loading and Access) Regulation 2005

WALGETT SHIRE COUNCIL, in pursuance of the Road Transport (Mass, Loading, Access) Regulation 2005, makes the amendment in the Schedule to the routes and areas previously specified on or in which B-Double Vehicles may be used.

Dated: 3 November 2009.

RAYMOND KENT,
General Manager,
Walgett Shire Council
(by delegation from the Minister for Roads)

SCHEDULE**1. Citation**

This Notice may be cited as the Walgett Shire Council B-Double Vehicle Route Repeal Notice No. 1/2009.

2. Commencement

This Notice takes effect on the date of gazettal.

3. Amendment

The General B Double Permit Notice 2005 is amended by omitting the following from that Notice:

<i>Type</i>	<i>Road</i>	<i>Starting point</i>	<i>Finishing point</i>
25.	Duff Street, Walgett.	Montkeila Street.	Wee Waa Street.
25.	Montkeila Street, Walgett.	Castlereagh Highway (SH18).	Duff Street.

ROADS ACT 1993**LAND ACQUISITION (JUST TERMS
COMPENSATION) ACT 1991**

Notice of Compulsory Acquisition of Land at East
Maitland in the Maitland City Council area

THE Roads and Traffic Authority of New South Wales by its delegate declares, with the approval of Her Excellency the Governor, that the land described in the schedule below is acquired by compulsory process under the provisions of the Land Acquisition (Just Terms Compensation) Act 1991 for the purposes of the Roads Act 1993.

T D Craig
Manager, Compulsory Acquisition & Road Dedication
Roads and Traffic Authority of New South Wales

SCHEDULE

ALL that piece or parcel of land situated in the Maitland City Council area, Parish of Maitland and County of Northumberland, shown as Lot 24 Deposited Plan 1139560, being part of the land in Certificate of Title 1/798712.

The land is said to be in the possession of the Crown and Robin James Hosking (licensee).

(RTA Papers: 9M1080; RO 307.1213)

ROADS ACT 1993**LAND ACQUISITION (JUST TERMS
COMPENSATION) ACT 1991**

Notice of Compulsory Acquisition of Land at
Woodstock in the Cowra Shire Council area

THE Roads and Traffic Authority of New South Wales by its delegate declares, with the approval of Her Excellency the Governor, that the land described in the schedule below is acquired by compulsory process under the provisions of the Land Acquisition (Just Terms Compensation) Act 1991 for the purposes of the Roads Act 1993.

T D Craig
Manager, Compulsory Acquisition & Road Dedication
Roads and Traffic Authority of New South Wales

SCHEDULE

ALL that piece or parcel of land situated in the Cowra Shire Council area, Parish of Kenilworth and County of Bathurst, shown as Lot 12 Deposited Plan 1126453, being part of the land in Certificate of Title 7008/1017317.

The land is said to be in the possession of the Crown and Central Tablelands Rural Lands Protection Board.

(RTA Papers: 9M2462; RO 6/105.1173)

ROADS ACT 1993**LAND ACQUISITION (JUST TERMS
COMPENSATION) ACT 1991**

Notice of Compulsory Acquisition of Land at
Bulahdelah in the Great Lakes Council area

THE Roads and Traffic Authority of New South Wales by its delegate declares, with the approval of Her Excellency the Governor, that the land described in the schedule below is acquired by compulsory process under the provisions of the Land Acquisition (Just Terms Compensation) Act 1991 for the purposes of the Roads Act 1993.

T D Craig
Manager, Compulsory Acquisition & Road Dedication
Roads and Traffic Authority of New South Wales

SCHEDULE

ALL those pieces or parcels of Crown land situated in the Great Lakes Council area, Parish of Bulahdelah and County of Gloucester, shown as:

Lot 18 Deposited Plan 1138928, being part of the land in Reserve 753154 for Future Public Requirements notified in the Government Gazette of 29 June 2007 on pages 4182 to 4213 and said to be in the possession of the Crown and Ralph Sylvester Turnbull (licensee);

Lots 22 and 23 Deposited Plan 1138928, being parts of the land in Reserve 753154 for Future Public Requirements notified in the Government Gazette of 29 June 2007 on pages 4182 to 4213; and

Lot 218 Deposited Plan 48786, being the whole of the land in Certificate of Title 218/48786;

excluding any existing easements from the compulsory acquisition of the land listed above.

(RTA Papers: 9M2373; RO 10/410.1989)

Department of Water and Energy

WATER INDUSTRY COMPETITION ACT 2006

Approval under section 49

APPROVED OMBUDSMAN SCHEME

Energy and Water Ombudsman NSW

PURSUANT to section 49 (1) of the Water Industry Competition Act 2006 ("Act"), I, PHILLIP COSTA, M.P., Minister for Water, do, on being satisfied that the scheme meets the objectives specified in section 49 (2) of the Act approve the Energy and Water Ombudsman NSW as the approved ombudsman scheme for the purposes of the Act being a scheme that provides for the appointment of an ombudsman to deal with the matters specified in section 49 (1) of the Act and clause 30 (1) of the Water Industry Competition (General) Regulation 2008.

This approval takes effect on the date that it is published in the New South Wales Government Gazette.

Signed at Sydney this 6th day of October 2009.

PHILLIP COSTA, M.P.,
Minister for Water

Other Notices

ADOPTION ACT 2000

SECTION 200 (1) of the Adoption Act 2000 (the Act) makes provision for the Director-General to set fees or charges in relation to the supply of documents or information or the provision of services, under the Act.

The Director-General has determined that the following fee will apply in respect of the supply of documents or information or the provision of services to birth family members residing overseas, which relate to a child adopted through the NSW Intercountry Adoption Program.

The following fee payable under the Act is published as required by section 200 (2).

Adoption Act 2000
Schedule of Fees

<i>Application Type</i>	<i>Fee</i>
Minimum fee for birth family members of an Intercountry adopted person residing overseas	\$NIL
Minimum fee in respect to supply of any documents or information or provision of any service, under the Adoption Act 2000 to birth family members residing overseas, which relate to an Intercountry adopted person.	

This fee will take effect from the date of publishing of this schedule in the *NSW Government Gazette*.

JENNIFER MASON,
Director-General,
Department of Human Services

ASSOCIATIONS INCORPORATION ACT 1984

Cancellation of Incorporation pursuant to Section 54

TAKE notice that the incorporation of the following associations is cancelled by this notice pursuant to section 54 of the Associations Incorporation Act 1984.

Cancellation is effective as at the date of gazettal.

- Alliance Against Topgun Joyflights Incorporated – INC9881020
- Alpha Omega Community Incorporated – INC9887479
- Animal and Earth Conservation Incorporated – INC9888462
- Armenian Council of Australia Incorporated – INC9876666
- Association of Azarbaijanis Incorporated – Y1793010
- Australian Chagas's Disease Association Incorporated – INC9884977
- Australian Police Rugby League Football Association Incorporated – Y2836112
- Bankstown District Cricket Club Incorporated – Y2454522
- BA Soccer Association N.S.W. Incorporated – Y2776444
- Cammeray Chamber of Commerce Incorporated – INC9878826
- Chinese Korean Church in Australia Incorporated – Y2872108

- Coolaburragundy Catchment Group Incorporated – INC9877110
 - Coolah Equestrian Group Inc – Y1493613
 - Eastern Suburbs Football Referees Association Incorporated – Y1553134
 - Environmentally Sensitive Development Association Incorporated – INC9881571
 - Eurobodalla Doll Makers Guild Incorporated – Y2083533
 - Galilee Christian Community Incorporated – Y2986920
 - Ignite Life Incorporated – INC9886954
 - Illawarra Improvised Music Association Incorporated – INC9877587
 - Illawarra Middle Eastern Dance Association Incorporated – INC9879243
 - Mittagong Gymnastics Incorporated – INC9878505
 - Narromine Aquatic Club Incorporated – Y2123013
 - NSW Rural and Regional Insurance Agents Association Incorporated – INC9882220
 - North West Pig Catchers Association Incorporated – Y2773012
 - Oura Tennis Club Incorporated – INC3439165
 - Rihcard Phillips & Yvonne Phillips Koori Lighthouse Ministries Incorporated – INC9874855
 - Sino-Australian Insurance Institute Incorporated – INC9886426
 - Troupers Baseball Incorporated – Y2785639
 - St. Bernard's Kids' Club Incorporated – INC9875919
 - Vaucluse Amateur 12ft Sailing Club Inc – Y0037210
 - Wagga Defence Newsletter Team Incorporated – INC9880474
 - Western Sydney Commercial & Industrial Agents Group Incorporated – Y2836210
 - Western Suburbs District Bowling Association Incorporated – Y2464028
 - Women in Community Incorporated – INC9888040
 - Yerrinbool Community Association Incorporated – Y1566709
- Dated: 3 November 2009.

ANTHONY DONOVAN,
A/Manager, Financial Analysis,
Registry of Co-operatives and Associations,
NSW Fair Trading,
Department of Services and Administration

ASSOCIATIONS INCORPORATION ACT 1984

Cancellation of Incorporation pursuant to Section 55A

TAKE notice that the incorporation of the following associations is cancelled by this notice pursuant to section 55A of the Associations Incorporation Act 1984.

Cancellation is effective as at the date of gazettal.

- Aniijoa Ministries Incorporated – INC9878835
- Ryde Community Vision Incorporated – INC9889032

Lighthouse Christian Ministries Inc – INC9878026
 Coonamble Singers Incorporated – Y2714425
 14th Intake Apprentices Association Inc – INC9888845
 Henty Health Complex – INC9890976
 Holiday Coast Western Performance Horse Club
 Incorporated – INC9886078
 Globalivote Incorporated – INC9889621
 Celebration 60 Incorporated – INC9890014
 Illawarra Women's Domestic Violence Court Advocacy
 Service Incorporated – INC9891110
 The Fishing Site Sport Fishers Club Incorporated –
 INC9887557
 Hicoosh Incorporated – Y2918011
 Dated: 29 October 2009.

ANTHONY DONOVAN,
 A/Manager, Financial Analysis,
 Registry of Co-operatives and Associations,
 NSW Fair Trading,
 Department of Services and Administration

ASSOCIATIONS INCORPORATION ACT 1984

Cancellation of Incorporation pursuant to Section 55B

TAKE notice that the incorporation of the following associations is cancelled by this notice pursuant to section 55BA of the Associations Incorporation Act 1984.

Cancellation is effective as at the date of gazettal.

Central New South Wales Area Consultative
 Committee Incorporated – Y2282330
 Tamworth Library Association Incorporated –
 Y2928007
 Australian Creative Service Executives Association
 Incorporated – INC9876379
 Coastal Environment Protection Society (CEPS)
 Incorporated – INC9884419
 Illawarra Regional Development Board Inc –
 Y1747410
 Belmonth/Eastlakes Palliative Care Cancer Committee
 Inc – Y1097131
 South East NSW Area Consultative Committee
 Incorporated – Y2298210
 Concerned Residents About Flying Foxes Incorporated
 – INC9887050
 SAAA Chapter 12 Sydney South Incorporated –
 INC9877238
 Armidale Senior Citizens Association Inc – Y1417829
 Frederickton School of Arts 1903 Incorporated –
 Y1780121
 Deni Trim Inc – INC9885489
 Concord Hospital Volunteer Service Auxiliary
 Incorporated – Y2674014
 Dated: 29 October 2009.

ANTHONY DONOVAN,
 A/Manager, Financial Analysis,
 Registry of Co-operatives and Associations,
 NSW Fair Trading,
 Department of Services and Administration

ASSOCIATIONS INCORPORATION ACT 1984

Cancellation of Incorporation pursuant to Section 54

TAKE notice that the incorporation of the JUST ENOUGH
 FAITH FOUNDATION INCORPORATED INC9876463
 is cancelled by this notice pursuant to section 54 of the
 Associations Incorporation Act 1984.

Cancellation is effective as at the date of gazettal.

Dated: 29 October 2009.

BRIAN BAKER,
 Acting Director General,
 Department of Services, Technology
 and Administration

ASSOCIATIONS INCORPORATION ACT 1984

Reinstatement of Cancelled Association Pursuant
 to Section 54A

THE incorporation of POINT PLOMER MALABU CLUB
 INCORPORATED (Y2695836) cancelled on 29 May 2009
 is reinstated pursuant to section 54A of the Associations
 Incorporation Act 1984.

Dated 28th day of October 2009.

ANTHONY DONOVAN,
 A/g Manager, Financial Analysis,
 Registry of Co-operatives and Associations,
 Office of Fair Trading,
 Department of Services, Technology
 and Administration

ASSOCIATIONS INCORPORATION ACT 1984

Reinstatement of Cancelled Association Pursuant
 to Section 54A

THE incorporation of THE ERITREAN COMMUNITY
 IN NSW INC (Y1710100) cancelled on 2 January 2009
 is reinstated pursuant to section 54A of the Associations
 Incorporation Act 1984.

Dated 29th day of October 2009.

ANTHONY DONOVAN,
 A/g Manager, Financial Analysis,
 Registry of Co-operatives and Associations,
 Office of Fair Trading,
 Department of Services, Technology
 and Administration

ASSOCIATIONS INCORPORATION ACT 1984

Reinstatement of Cancelled Association Pursuant
 to Section 54A

THE incorporation of SOCIETY OF NEUROMUSCULAR
 SCIENCES INC (Y0560439) cancelled on 28 November
 2008 is reinstated pursuant to section 54A of the Associations
 Incorporation Act 1984.

Dated 30th day of October 2009.

ANTHONY DONOVAN,
 A/g Manager, Financial Analysis,
 Registry of Co-operatives and Associations,
 Office of Fair Trading,
 Department of Services, Technology
 and Administration

**DEPARTMENT OF ENVIRONMENT, CLIMATE
CHANGE AND WATER (NSW)**

Notice of Exhibition of the Draft
Cumberland Plain Recovery Plan

THE Department of Environment, Climate Change and Water (NSW) hereby gives notice of the exhibition of the draft Cumberland Plain Recovery Plan. Public submissions are invited from 9 November to 18 December 2009. Exhibition details will be published during the week commencing Monday, 9 November 2009 in the *Sydney Morning Herald*, *Daily Telegraph*, *Blacktown Sun*, *Liverpool Champion*, *Macarthur Advertiser*, *Penrith Sun* and *Macarthur Chronicle*.

GISELLE HOWARD,
Director,
Metropolitan Branch,
Environment Protection and Regulation Group

ELECTRICITY SUPPLY ACT 1995

Independent Pricing and Regulatory Tribunal
of New South Wales

Factors for Determining Greenhouse Gas Benchmarks
for 2010

IN accordance with section 97BF of the Electricity Supply Act 1995, the Tribunal has determined the following factors for the purpose of determining greenhouse gas benchmarks for benchmark participants for 2010:

- NSW Pool Coefficient = 0.973 tCO₂-e /MWh
- Total State Electricity Demand = 76,362 GWh
- Total State Population = 7,121,300
- Electricity Sector Benchmark = 51,771,851 tCO₂-e

These factors may also be viewed on the GGAS website at www.greenhousegas.nsw.gov.au

Inquiries should be directed to Mr Phillip Eyre (02) 9290 8468 or ggas@ipart.nsw.gov.au.

JAMES P. COX,
Acting Chairman,
and Chief Executive Officer

Independent Pricing and Regulatory Tribunal,
GPO Box Q290, QVB Post Office NSW 1230

GEOGRAPHICAL NAMES ACT 1966

Wollondilly Local Government Area Proposal to name
'Robertson Corner'

PURSUANT to the provisions of section 8 of the Geographical Names Act 1966, the Geographical Names Board hereby notifies that it proposes to assign the name listed hereunder as a geographical name.

Proposed Name: Robertson Corner.
Designation: Rural Place.
L.G.A.: Wollondilly.
Parish: Couridjah.
County: Camden.
L.P.I. Map: Picton.
1:100,000 Map: Wollongong 9029.
Reference: GNB5415.

Any person wishing to make comment upon this proposal may prior to 9 December 2009, write to the Secretary of the Board with that comment.

The position and the extent for this feature is recorded and shown within the Geographical Names Register of New South Wales. This information can be accessed through the Board's website at www.gnb.nsw.gov.au. Submissions made in accordance with section 9 of the Geographical Names Act 1966, may be subject to a Freedom of Information application. GNB5415.

WARWICK WATKINS,
Chairperson

Geographical Names Board,
PO Box 143, Bathurst NSW 2795.

GEOGRAPHICAL NAMES ACT 1966

Kiama Council Proposed Reserve Names

PURSUANT to the provisions of section 8 of the Geographical Names Act 1966, the Geographical Names Board hereby notifies that it proposes to assign the names listed hereunder as geographical names.

Proposed Name: Boxsell Oval.
Designation: Reserve.
L.G.A.: Kiama.
Parish: Broughton.
County: Camden.
L.P.I. Map: Kiama.
1:100,000 Map: Kiama 9028.
Reference: GNB5411.

Proposed Name: Bulga Reserve.
Designation: Reserve.
L.G.A.: Kiama.
Parish: Kiama.
County: Camden.
L.P.I. Map: Kiama.
1:100,000 Map: Kiama 9028.
Reference: GNB5411.

Proposed Name: Badu Reserve.
Designation: Reserve.
L.G.A.: Kiama.
Parish: Kiama.
County: Camden.
L.P.I. Map: Kiama.
1:100,000 Map: Kiama 9028.
Reference: GNB5411.

Proposed Name: Konda Reserve.
Designation: Reserve.
L.G.A.: Kiama.
Parish: Kiama.
County: Camden.
L.P.I. Map: Kiama.
1:100,000 Map: Kiama 9028.
Reference: GNB5411.

Proposed Name: Waabie Reserve.
Designation: Reserve.
L.G.A.: Kiama.
Parish: Kiama.
County: Camden.
L.P.I. Map: Kiama.
1:100,000 Map: Kiama 9028.
Reference: GNB5411.

Any person wishing to make comment upon these proposals may, prior to 7 December 2009, write to the Secretary of the Board with that comment.

The position and the extent for these features are recorded and shown within the Geographical Names Register of New South Wales. This information can be accessed through the Board's website at www.gnb.nsw.gov.au. Submissions made in accordance with section 9 of the Geographical Names Act 1966, may be subject to a Freedom of Information application. GNB5411.

WARWICK WATKINS,
Chairperson

Geographical Names Board,
PO Box 143, Bathurst NSW 2795.

GEOGRAPHICAL NAMES ACT 1966

ERRATUM

IN the notice referring to the discontinuation of the name Mooball Beach Reserve, Folio 5442, in the *New South Wales Government Gazette* of 16 October 2009, the notice was in error and should read as follows:

Discontinued Name: Mooball Beach Reserve.
Assigned Name: Wooyung Nature Reserve.
Designation: Reserve.
L.G.A.: Tweed.
Parish: Mooball.
County: Rous.
L.P.I. Map: Pottsville.
1:100,000 Map: Tweed Heads.
Reference: GNB5408.

This notice corrects that error.

WARWICK WATKINS,
Chairperson

Geographical Names Board,
PO Box 143, Bathurst NSW 2795.

GEOGRAPHICAL NAMES ACT 1966

PURSUANT to the provisions of section 10 of the Geographical Names Act 1966, the Geographical Names Board has this day assigned the geographical name listed hereunder.

Assigned Name: Paleface Park.
Designation: Reserve.
L.G.A.: Temora.
Parish: Bundawarra.
County: Bland.
L.P.I. Map: Temora.
1:100,000 Map: Temora 8429.
Reference: GNB5397.

Assigned Name: Hermits Cave Lookout.
Designation: Lookout.
L.G.A.: Griffith.
Parish: Wyangan.
County: Cooper.
L.P.I. Map: Griffith.
1:100,000 Map: Griffith 8129.
Reference: GNB5401.

The position and the extent for this feature is recorded and shown within the Geographical Names Register of New South Wales. This information can be accessed through the Board's website at www.gnb.nsw.gov.au.

WARWICK WATKINS,
Chairperson

Geographical Names Board,
PO Box 143, Bathurst NSW 2795.

HEALTH ADMINISTRATION ACT 1982

LAND ACQUISITION (JUST TERMS COMPENSATION) ACT 1991

Notice of Compulsory Acquisition of Land at
Liverpool for Health Purposes

PURSUANT to section 10 of the Health Administration Act 1982 and section 19 (1) of the Land Acquisition (Just Terms Compensation) Act 1991, the Health Administration Corporation by its delegate declares, with the approval of Her Excellency the Governor, that all the land and interests therein described in the Schedule below are acquired by compulsory process under the provisions of the Land Acquisition (Just Terms Compensation) Act 1991, for the purposes of the Health Administration Act 1982.

Signed at Sydney, this 30th day of October 2009.

DAVID GATES,
Chief Procurement Officer,
Department of Health
(a duly authorised delegate of the
Health Administration Corporation)

SCHEDULE

All that piece or parcel of land situate at Liverpool in the Local Government Area of Liverpool, Parish of St Luke, County of Cumberland and State of New South Wales, being Lot 3 in Deposited Plan 1133264.

LEGAL PROFESSION ADMISSION BOARD

THE Legal Profession Admission Board has made the following amendment to the Legal Profession Admission Board Rules 2005.

Amendment to the Legal Profession Admission Board Rules 2005:

- Amend the Second Schedule by inserting "or JD" after "University of New South Wales LLB".

NATIONAL PARKS AND WILDLIFE ACT 1974

Duroby Nature Reserve
Draft Plan of Management

A draft plan of management for Duroby Nature Reserve has been prepared and is on exhibition until 1 March 2010.

Copies of the plan are available free of charge from the NPWS Tweed Area office, Level 1, 135 Main Street, Murwillumbah (phone 02 6670 8600) and the Northern Rivers Regional Office, 75 Main Street, Alstonville (phone 02 6627 0200). The plan of management is also on the NPWS website: www.environment.nsw.gov.au.

Written submissions on the plan must be received by The Ranger, Duroby Nature Reserve, NPWS, PO Box 724, South Murwillumbah NSW 2484 by 1 March 2010.

All submissions received by NPWS are a matter of public record and are available for public inspection upon request. Your comments on these amendments may contain information that is defined as “personal information” under the NSW Privacy and Personal Information Protection Act 1998. The submission of personal information with your comments is voluntary.

14. Undercliffe Public School
15. Lansdowne Public School
16. Iron Bark Ridge Public School
17. Kariong Mountains High School
18. Bingara Central School
19. Tempe High School
20. Ambarvale Public School

VERITY FIRTH, M.P.,
Minister for Education and Training

NATIONAL PARKS AND WILDLIFE ACT 1974

Northern Monaro Reserves

Plan of Management

A draft plan of management for Dangelong, Wadjan, Kybeyan, Numeralla, Undoo, Coornatha, Mount Clifford and Good Good Nature Reserves and Kybeyan and Macanally State Conservation Areas has been prepared and is on public exhibition until 1st March 2010.

Copies of the plan are available free of charge from the NPWS Visitor Information Centre on Kosciuszko Road, Jindabyne (ph 6450 5555) and from the NPWS offices at 11 Farrer Place, Queanbeyan (ph 6229 7000). The plan may also be viewed at the Cooma-Monaro Shire Council Chambers, 81 Commissioner Street, Cooma and on the website: www.environment.nsw.gov.au.

Submissions on the plan must be received by The Ranger, Northern Monaro Reserves, NPWS, PO Box 2228, Jindabyne NSW 2627 by 1 March 2010.

All submissions received by NPWS are a matter of public record and are available for public inspection upon request. Your comments on this draft plan may contain information that is defined as “personal information” under the NSW Privacy and Personal Information Protection Act 1998. The submission of personal information with your comments is voluntary.

PARENTS AND CITIZENS ASSOCIATIONS INCORPORATION ACT 1976

Incorporation of Parents and Citizens Associations

THE following associations are hereby incorporated under the Parents and Citizens Associations Incorporation Act 1976.

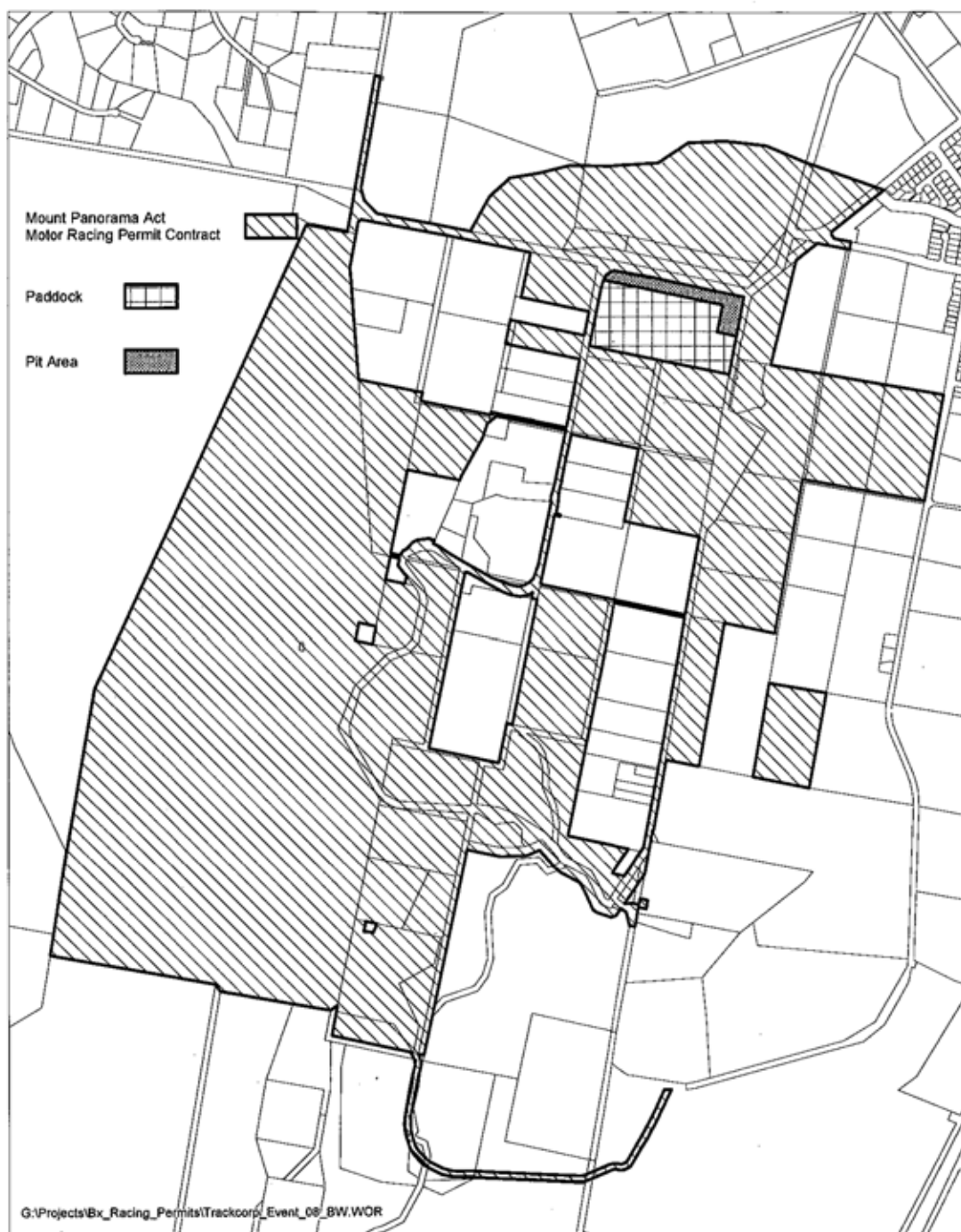
1. Campbelltown Public School
2. Stuarts Point Public School
3. Ultimo Public School
4. Woodport Public School
5. Beaumont Hills Public School
6. Kincumber High School
7. Lake Wyangan Public School
8. Maroubra Bay Public School
9. Waratah Public School
10. Cobar Public School
11. Greystanes Public School
12. Armidale High School
13. Glenroy Public School

MOUNT PANORAMA MOTOR RACING ACT 1989
CONDUCT OF MOTOR RACING AND ASSOCIATED EVENTS
MOUNT PANORAMA

IN pursuance of the provisions of section 4 of the Mount Panorama Motor Racing Act 1989, I declare that the lands, as shown by hatching on the diagram hereunder, shall constitute the Mount Panorama Circuit for the purpose of motor racing, practice and associated events during the period 11 November to 15 November 2009, both dates inclusive.

KEVIN GREENE, M.P.,
Minister for Gaming and Racing
and Minister for Sport and Recreation

BATHURST REGIONAL COUNCIL
Mt Panorama Circuit
Trackcorp Event



Bathurst Regional Council expressly disclaims all liability for errors or omissions of any kind whatsoever, or any loss, damage or of consequence which may arise from any person relying on information in this Plan.

Date 07/01/2008

Note: The colours on this Plan do not indicate zones under the Bathurst Local Environmental Plan 1997.

Department of Lands

PRIVATE ADVERTISEMENTS

COUNCIL NOTICES

BURWOOD COUNCIL

Roads Act 1993, Section 16

Dedication of Land as Public Road

NOTICE is hereby given that Burwood Council in pursuance of section 16 of the Roads Act 1993, dedicates the land described in the Schedule as public road. P. ROMANO, General Manager, Burwood Council, PO Box 240, Burwood NSW 1805.

SCHEDULE

That part of Belmore Street, Burwood, being the land contained in Deed of Conveyance Number 45, Book 660, Parish of Concord, County of Cumberland and Local Government Area of Burwood, as shown cross-hatched on the accompanying plan.



[4911]

LIVERPOOL CITY COUNCIL

Roads Act 1993, Section 10

NOTICE is hereby given that The Council of the city of Liverpool dedicates the land described in the Schedule below as public road under section 10 of the Roads Act 1993. GENERAL MANAGER, The Council of the City of Liverpool, Locked bag 7064, Liverpool BC NSW 1871.

SCHEDULE

All that piece or parcel of land known as Lot 200, DP 1142797 in The Council of the City of Liverpool, Parish of Minto, County of Cumberland and as described in Folio Identifier 200/1142797.

[4912]

TAMWORTH REGIONAL COUNCIL

ROADS ACT 1993

LAND ACQUISITION (JUST TERMS
COMPENSATION) ACT 1991

Notice of Compulsory Acquisition of Land

ERRATUM

THE Tamworth Regional Council notice which appeared in the *Government Gazette* No. 156 on the 30 October 2009, folio 5580 appeared twice. Reference Nos being [4906] and [4907]. This notice should have appeared only once. The notice containing Reference No. [4907] is now withdrawn.

WOLLONGONG CITY COUNCIL

Roads Act 1993 – Section 10

Dedication of Land as Public Road

PURSUANT to section 10 of the Roads Act 1993, Wollongong City Council hereby dedicates the land in the schedule below as public road. D. FARMER, General Manager, Wollongong City Council, Locked Bag 8821, Wollongong NSW 2500.

SCHEDULE

Lot 14, Sec S, DP 2697.

[4913]

ESTATE NOTICES

NOTICE of intended distribution of estate. – Any person having any claim upon the estate of RONALD LESLIE BOWRA, late of 22 The Rampart, Castlecrag, in the State of New South Wales, retired, who died on 24 April 2009, must send particulars of the claim to the executrix Susan Elizabeth Wall and Margaret Anne Clark, care of John Townsend, Lawyer, Suite 608, Level 6, 109 Pitt Street, Sydney 2000 within one (1) calendar month from publication of this notice. After that time the assets of the estate may be conveyed and distributed having regard only to the claims of which at the time of conveyance or distribution the executrix have notice. Probate was granted in New South Wales on 13 October 2009. JOHN TOWNSEND, Lawyer, Suite 608, Level 6, 109 Pitt Street, Sydney NSW 2000, Ref: JRT:2009/024, tel.: (02) 9221 6500.

[4914]

NOTICE of intended distribution of estate. – Any person having any claim upon the estate of RUTHADA COCHRANE, late of Auburn, in the State of New South Wales, home duties, who died on 25 July 2009, must send particulars of his/her claim to the executrix, Linda Jane Telfer and Leanne Marie Telfer, c.o. C. P. White & Sons (Burwood), Solicitors, 15 Belmore Street, Burwood, within one calendar month from publication of this notice. After that time the executrix may distribute the assets of the estate having regard only to the claims of which at the time of distribution they have notice. Probate was granted in New South Wales on 18 September 2009. C. P. WHITE & SONS, Solicitors, 15 Belmore Street, Burwood NSW 2134 (DX 8550, Burwood), tel.: (02) 9744 2198.

[4915]

NOTICE of intended distribution of estate. – Any person having any claim upon the estate of JEAN GERTRUDE LEITH, late of 11 Mimosa Street, Oatley, in the State of New South Wales, who died on 20 June 2009, must send particulars of his claim to the executrix, Roslyn Anne Mason, c.o. Colin J. Duff, Solicitor, 7 Morts Road, Mortdale NSW 2223, within one (1) calendar month from publication of this notice. After that time the assets of the estate may be conveyed and distributed having regard only to the claims of which at the time of conveyance or distribution the executrix has notice. Probate was granted in New South Wales on 16 September 2009. COLIN J. DUFF, Solicitor, 7 Morts Road, Mortdale NSW 2223 (DX11307, Hurstville), tel.: (02) 9570 2022.

[4916]

COMPANY NOTICES

NOTICE of application for winding up order – In the supreme court of New South Wales, No. 4979 of 2009:

OZPLEX PTY LTD, ACN: 065 472 607

1. Proceedings for the winding up of Ozplex Pty Limited, have commenced by the plaintiffs, Legman Pty Limited and Regence Pty Limited, on 19 October 2009 and will be heard by the Supreme Court of New South Wales at Queens Square, Sydney at 9:15 a.m. on 17 November 2009. Copies of documents filed may be obtained from the plaintiff's address for service.
2. The plaintiff's address for service is Lockhart Quinn & Co., Solicitors, PO Box 373, Charlestown NSW 2290 (DX 12611 Charlestown).
3. Any person intending to appear at the hearing must file a notice of appearance, in accordance with the prescribed form, together with any affidavits to which the person intends to rely, and serve a copy of the notice and any affidavit on the plaintiffs at the plaintiff's address for service at least 3 days before the date fixed for the hearing. [4917]

CORPORATIONS LAW. – Notice is hereby given that by a Special Resolution passed at a meeting of shareholders of ADAMSONS (TAREE) PTY LTD, A.C.N. 000 207 590, duly convened and held on 3 November 2009, it was resolved that the Company be wound up voluntarily and that Rhonda Haworth of Walker Lynch Petersen, PO Box 221, Taree NSW 2430 be appointed Liquidator. Notice is also given that creditors having claim against the Company should furnish particulars of that claim to the Liquidator within 21 days of this date, otherwise distribution of the assets will take place without regard to such claims. Dated 4 November 2009. RHONDA H. HAWORTH, CA, Liquidator, C/- Walker Lynch Petersen, Chartered Accountants, 1st Floor, Savoy Centre, 67-73 Manning Street, Taree NSW 2430, tel.: (02) 6552 3533. [4918]

NOTICE of general meeting. – IN the matter of WAGGA REAL ESTATES PTY LTD in voluntary Liquidation, notice is hereby given that a general meeting of Shareholders will be held at the registered office of the company 20A Tompson Street, Wagga Wagga NSW on the 27th November 2009 at which the liquidator's statement of receipts and payments will be tabled. JOHN R. CASPERS, Liquidator, c/- Kahlefeldt Caspers Pty, 20A Tompson Street, Wagga Wagga NSW 2650. [4919]

OTHER NOTICES

COUNTRY ENERGY

ELECTRICITY SUPPLY ACT 1995
LAND ACQUISITION (JUST TERMS
COMPENSATION) ACT 1991

Notice of Compulsory Acquisition of Land

Electrical Substation at Raleigh

COUNTRY ENERGY declares, with the approval of Her Excellency the Governor, with the advice of the Executive Council, that the Land described in Schedule 1 to this

notice is acquired by compulsory process in accordance with the provisions of the Land Acquisition (Just Terms Compensation) Act 1991, for the purposes of the Electricity Supply Act 1995.

Dated at Port Macquarie this 6th day of November 2009. CRAIG MURRAY, Managing Director, Country Energy, PO Box 718, Queanbeyan NSW 2620.

SCHEDULE 1

Locality: Raleigh; LGA: Bellingen Shire; Title: Lot 2, DP 1127087; Parish: South Bellingen; County: Raleigh. [4920]

INTEGRAL ENERGY AUSTRALIA

Electricity Supply Act 1995

Land Acquisition (Just Terms Compensation) Act 1991

Notice of Compulsory Acquisition of Land at Colo Heights

INTEGRAL ENERGY AUSTRALIA declares, with the approval of Her Excellency the Governor and the Executive Council, that the land described in Schedule of this notice is acquired by compulsory process in accordance with the provisions of the Land Acquisition (Just Terms Compensation) Act 1991 for the purposes of the Electricity Supply Act 1995.

In so far as any Native Title rights and interests may exist over any of the Land outlined in the Schedule, the "non-extinguishment principle" as defined in section 238 of the Native Title Act 1993 (Cth) applies to the acquisition.

Dated at Huntingwood this 27th day of October 2009. DANIEL LUCAS, Acting Chief Executive Officer, Integral Energy Australia, 51 Huntingwood Drive, Huntingwood NSW 2148.

SCHEDULE

All that piece or parcel of land in the Local Government Area of Hawkesbury locality of Colo Heights Parish of Colo County of Hunter in the State of New South Wales being Lot 1, Deposited Plan 1134606 having an area of 1463m² said to be owned by the State of New South Wales with Hawkesbury City Council as Reserve Trust Manager pursuant to Reserve Trust R78305. [4921]

NOTICE OF SALE BY PUBLIC AUCTION

UNLESS the Supreme Court Sydney Writ for Levy of Property 14216/2009 is previously satisfied, the Sheriff's Office at Sydney City (Downing Centre) intends to sell by Public Auction the following property of Kwok Fai Thomas Fu known as various items of personal property seized, or so much as may be necessary to satisfy an outstanding judgment debt.

The sale will be held at Function centre Wentworth Park Sporting Complex, Wentworth Park Road, Glebe NSW on 24 November 2009 and 15 December 2009, commencing at 5pm. Inspection Prior to sale only from 12.30-4.30pm.

Please address all enquiries of the sale to Combined Auctions Pty Ltd (02) 8399 2266. [4922]

Authorised to be printed

DENIS H. HELM, Government Printer.