



# Government Gazette

OF THE STATE OF  
NEW SOUTH WALES

Number 119

Monday, 5 December 2011

Published under authority by Government Advertising

## SPECIAL SUPPLEMENT

### GAME AND FERAL ANIMAL CONTROL ACT 2002

#### ORDER

#### Declaration of public lands for hunting for the purposes of the Game and Feral Animal Control Act 2002

I, KATRINA ANN HODGKINSON, M.P., Minister for Primary Industries, pursuant to section 20 of the Game and Feral Animal Control Act 2002 after having had regard to the matters set out in section 20(4), declare that game animals on public land described in Schedule 1 may be hunted by persons duly licensed, subject to the terms contained in Schedule 2.

#### SCHEDULE 1 - the declared land

##### Avon River State Forest

Avon River State Forest is located approximately 54km south west of the township of Wingham. A locality map is attached at Appendix 'A' and a location map is attached at Appendix 'B'.

Avon River State Forest area: 5094 hectares.

#### SCHEDULE 2 - Terms

##### 1. Duration of the declaration

This declaration shall remain in force for the period commencing 1 December 2011 and expiring on 1 December 2021.

##### 2. Authority of this declaration

This declaration does not confer authority to do anything that is inconsistent with the requirements of any other Act or law.

##### 3. Requirements of the declaration

A person who hunts on the declared lands must:

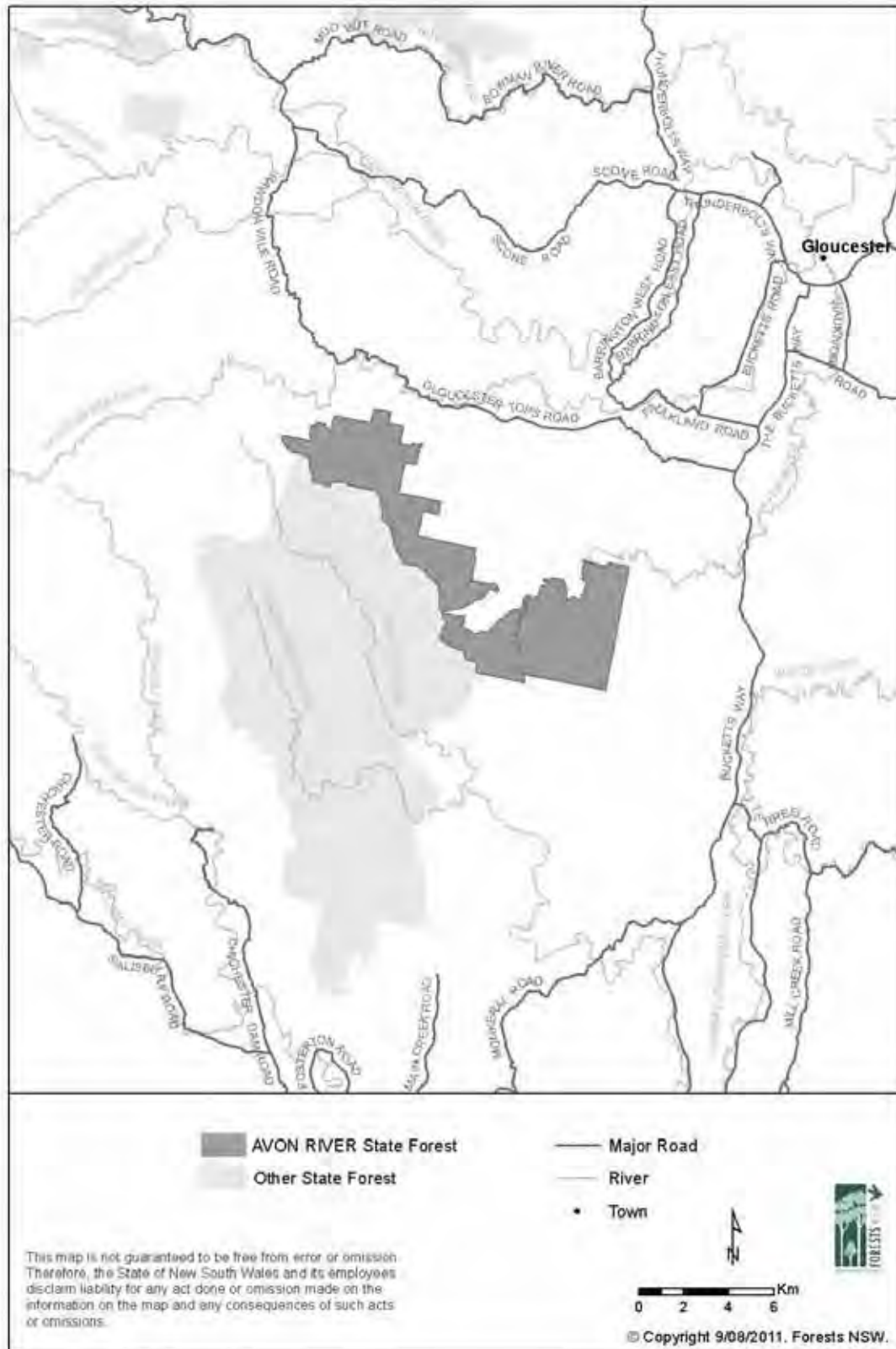
- (a) Gain written permission from Forests NSW or the Game Council on behalf of Forests NSW prior to accessing the declared lands;
- (b) Comply with all conditions in the written permission; and
- (c) Comply with any sign erected by Forests NSW or any sign approved by Forests NSW and erected by the Game Council.

NOTE: This declaration is limited to game animals as prescribed in section 5(1) and section 5(2) of the Game and Feral Animal Control Act 2002.

Dated this 30th day of November 2011.

KATRINA ANN HODGKINSON, M.P.,  
Minister for Primary Industries

APPENDIX A – LOCALITY



APPENDIX B – LOCATION



**GAME AND FERAL ANIMAL CONTROL ACT 2002****ORDER****Declaration of public lands for hunting for the purposes of the  
Game and Feral Animal Control Act 2002**

I, KATRINA ANN HODGKINSON, M.P., Minister for Primary Industries, pursuant to section 20 of the Game and Feral Animal Control Act 2002 after having had regard to the matters set out in section 20(4), declare that game animals on public land described in Schedule 1 may be hunted by persons duly licensed, subject to the terms contained in Schedule 2.

**SCHEDULE 1 - the declared land****Baradine State Forest**

Baradine State Forest is located approximately 37km north of the township of Coonabarabran. A locality map is attached at Appendix 'A' and a location map is attached at Appendix 'B'.

Baradine State Forest area: 9877.5 hectares.

**SCHEDULE 2 - Terms****1. Duration of the declaration**

This declaration shall remain in force for the period commencing 1 December 2011 and expiring on 1 December 2021.

**2. Authority of this declaration**

This declaration does not confer authority to do anything that is inconsistent with the requirements of any other Act or law.

**3. Requirements of the declaration**

A person who hunts on the declared lands must:

- (a) Gain written permission from Forests NSW or the Game Council on behalf of Forests NSW prior to accessing the declared lands;
- (b) Comply with all conditions in the written permission; and
- (c) Comply with any sign erected by Forests NSW or any sign approved by Forests NSW and erected by the Game Council.

NOTE: This declaration is limited to game animals as prescribed in section 5(1) and section 5(2) of the Game and Feral Animal Control Act 2002.

Dated this 30th day of November 2011.

KATRINA ANN HODGKINSON, M.P.,  
Minister for Primary Industries

APPENDIX A – LOCALITY



APPENDIX B – LOCATION



**GAME AND FERAL ANIMAL CONTROL ACT 2002****ORDER****Declaration of public lands for hunting for the purposes of the  
Game and Feral Animal Control Act 2002**

I, KATRINA ANN HODGKINSON, M.P., Minister for Primary Industries, pursuant to section 20 of the Game and Feral Animal Control Act 2002 after having had regard to the matters set out in section 20(4), declare that game animals on public land described in Schedule 1 may be hunted by persons duly licensed, subject to the terms contained in Schedule 2.

**SCHEDULE 1 - the declared land****Biblewindi State Forest**

Biblewindi State Forest is located approximately 27km south of the township of Narrabri. A locality map is attached at Appendix 'A' and a location map is attached at Appendix 'B'.

Biblewindi State Forest area: 7337.25 hectares.

**SCHEDULE 2 - Terms****1. Duration of the declaration**

This declaration shall remain in force for the period commencing 1 December 2011 and expiring on 1 December 2021.

**2. Authority of this declaration**

This declaration does not confer authority to do anything that is inconsistent with the requirements of any other Act or law.

**3. Requirements of the declaration**

A person who hunts on the declared lands must:

- (a) Gain written permission from Forests NSW or the Game Council on behalf of Forests NSW prior to accessing the declared lands;
- (b) Comply with all conditions in the written permission; and
- (c) Comply with any sign erected by Forests NSW or any sign approved by Forests NSW and erected by the Game Council.

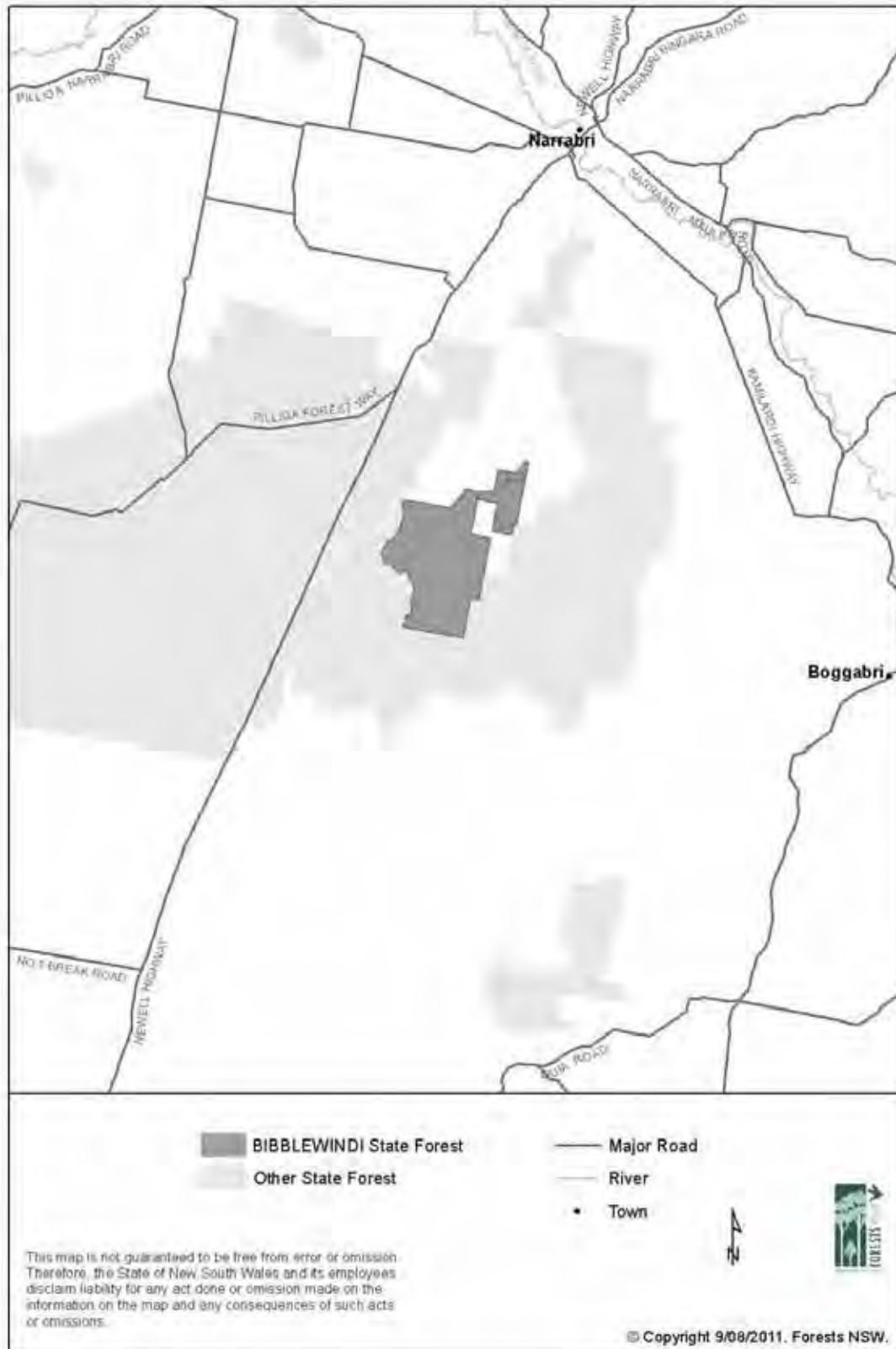
NOTE: This declaration is limited to game animals as prescribed in section 5(1) and section 5(2) of the Game and Feral Animal Control Act 2002.

Dated this 30th day of November 2011.

KATRINA ANN HODGKINSON, M.P.,  
Minister for Primary Industries



APPENDIX A – LOCALITY





APPENDIX B – LOCATION



**GAME AND FERAL ANIMAL CONTROL ACT 2002****ORDER****Declaration of public lands for hunting for the purposes of the  
Game and Feral Animal Control Act 2002**

I, KATRINA ANN HODGKINSON, M.P., Minister for Primary Industries, pursuant to section 20 of the Game and Feral Animal Control Act 2002 after having had regard to the matters set out in section 20(4), declare that game animals on public land described in Schedule 1 may be hunted by persons duly licensed, subject to the terms contained in Schedule 2.

**SCHEDULE 1 - the declared land****Boambee State Forest**

Boambee State Forest is located approximately 5km west of the township of Coffs Harbour. A locality map is attached at Appendix 'A' and a location map is attached at Appendix 'B'.

Boambee State Forest area: 873.25 hectares.

**SCHEDULE 2 - Terms****1. Duration of the declaration**

This declaration shall remain in force for the period commencing 1 December 2011 and expiring on 1 December 2021.

**2. Authority of this declaration**

This declaration does not confer authority to do anything that is inconsistent with the requirements of any other Act or law.

**3. Requirements of the declaration**

A person who hunts on the declared lands must:

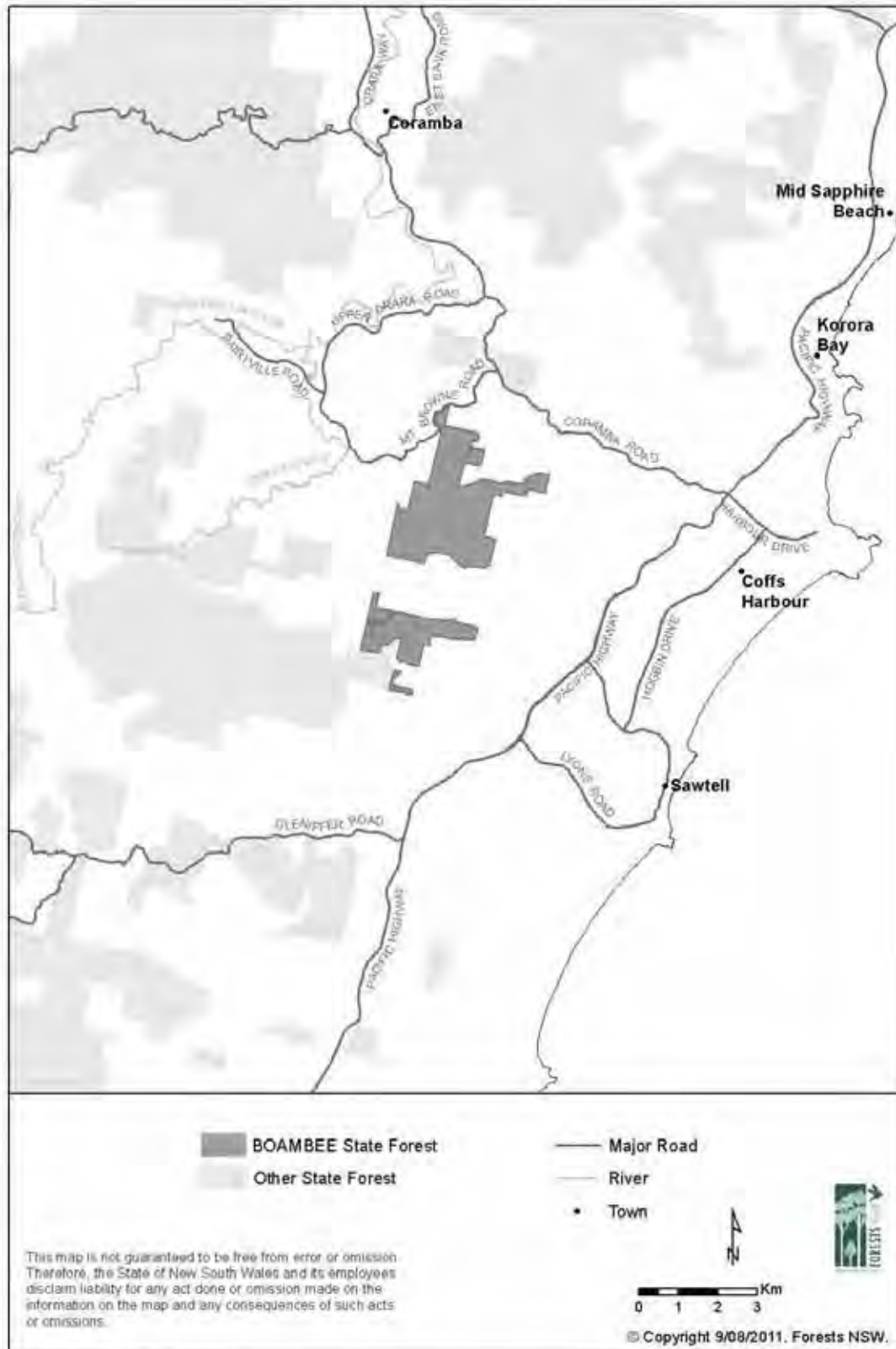
- (a) Gain written permission from Forests NSW or the Game Council on behalf of Forests NSW prior to accessing the declared lands;
- (b) Comply with all conditions in the written permission; and
- (c) Comply with any sign erected by Forests NSW or any sign approved by Forests NSW and erected by the Game Council.

NOTE: This declaration is limited to game animals as prescribed in section 5(1) and section 5(2) of the Game and Feral Animal Control Act 2002.

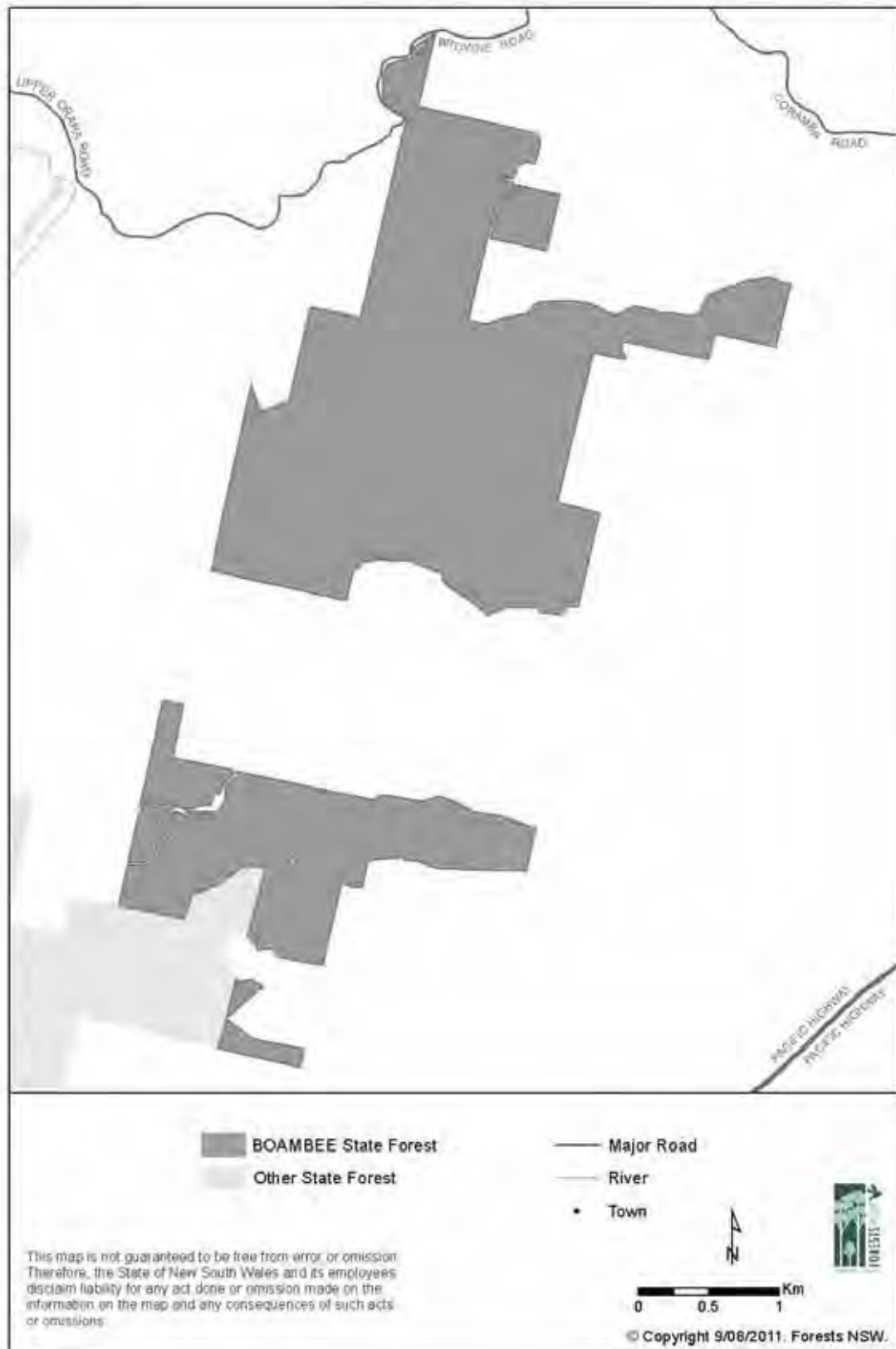
Dated this 30th day of November 2011.

KATRINA ANN HODGKINSON, M.P.,  
Minister for Primary Industries

APPENDIX A – LOCALITY



APPENDIX B – LOCATION



**GAME AND FERAL ANIMAL CONTROL ACT 2002****ORDER****Declaration of public lands for hunting for the purposes of the  
Game and Feral Animal Control Act 2002**

I, KATRINA ANN HODGKINSON, M.P., Minister for Primary Industries, pursuant to section 20 of the Game and Feral Animal Control Act 2002 after having had regard to the matters set out in section 20(4), declare that game animals on public land described in Schedule 1 may be hunted by persons duly licensed, subject to the terms contained in Schedule 2.

**SCHEDULE 1 - the declared land****Bombala State Forest**

Bombala State Forest is located approximately 45km west of the township of Merimbula. A locality map is attached at Appendix 'A' and a location map is attached at Appendix 'B'.

Bombala State Forest area: 621.45 hectares.

**SCHEDULE 2 - Terms****1. Duration of the declaration**

This declaration shall remain in force for the period commencing 1 December 2011 and expiring on 1 December 2021.

**2. Authority of this declaration**

This declaration does not confer authority to do anything that is inconsistent with the requirements of any other Act or law.

**3. Requirements of the declaration**

A person who hunts on the declared lands must:

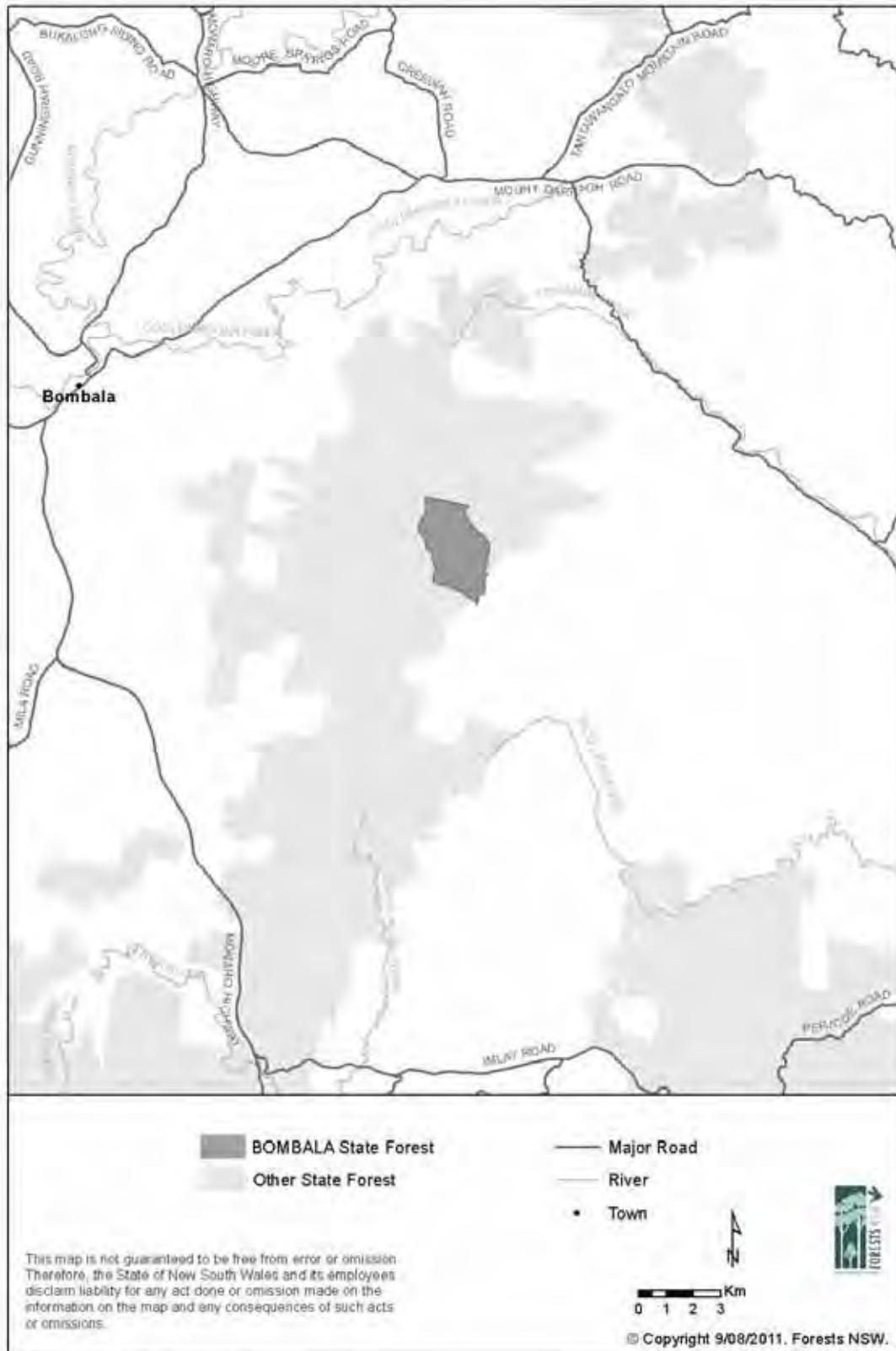
- (a) Gain written permission from Forests NSW or the Game Council on behalf of Forests NSW prior to accessing the declared lands;
- (b) Comply with all conditions in the written permission; and
- (c) Comply with any sign erected by Forests NSW or any sign approved by Forests NSW and erected by the Game Council.

NOTE: This declaration is limited to game animals as prescribed in section 5(1) and section 5(2) of the Game and Feral Animal Control Act 2002.

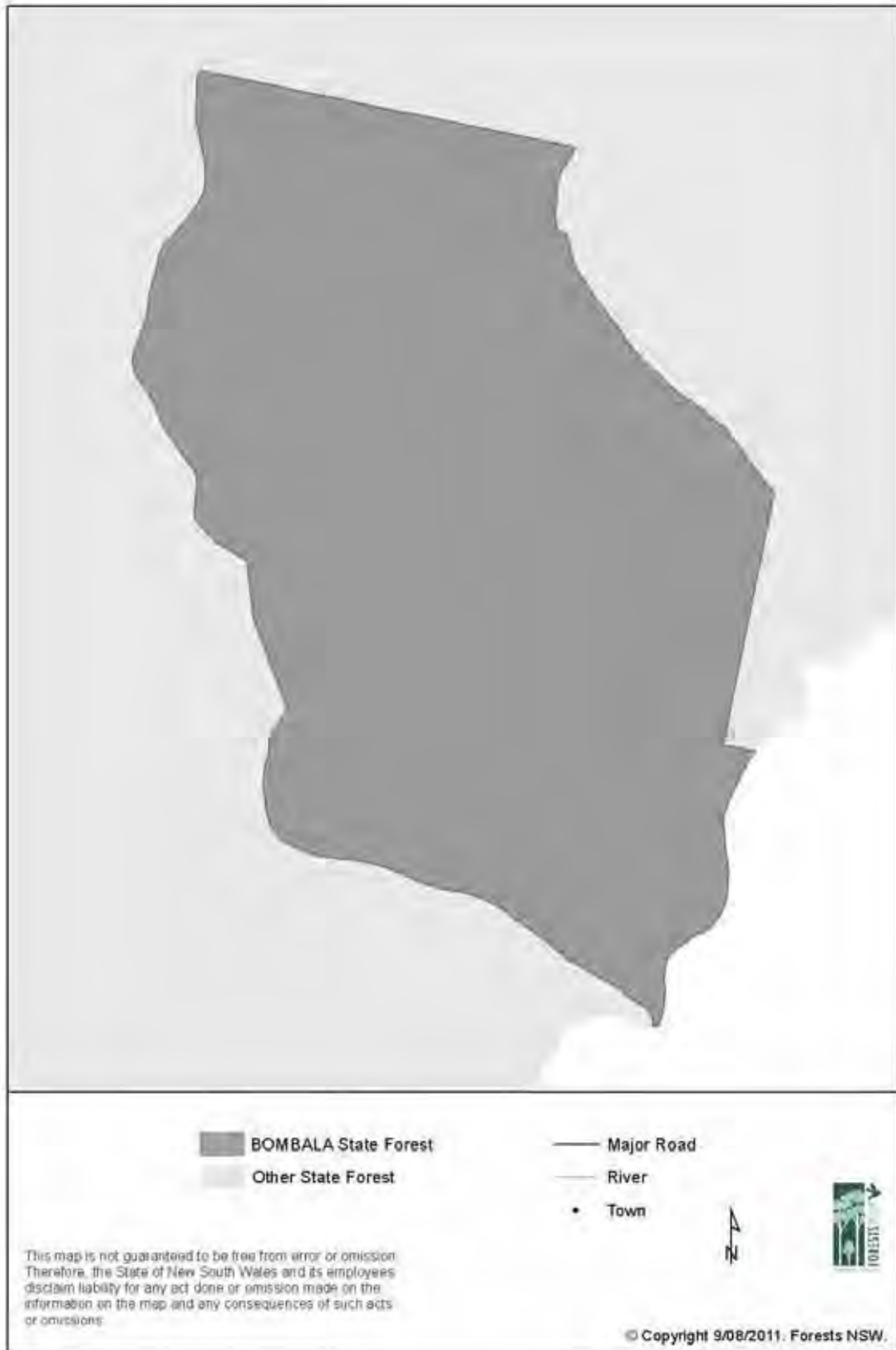
Dated this 30th day of November 2011.

KATRINA ANN HODGKINSON, M.P.,  
Minister for Primary Industries

APPENDIX A – LOCALITY



APPENDIX B – LOCATION





**GAME AND FERAL ANIMAL CONTROL ACT 2002****ORDER****Declaration of public lands for hunting for the purposes of the  
Game and Feral Animal Control Act 2002**

I, KATRINA ANN HODGKINSON, M.P., Minister for Primary Industries, pursuant to section 20 of the Game and Feral Animal Control Act 2002 after having had regard to the matters set out in section 20(4), declare that game animals on public land described in Schedule 1 may be hunted by persons duly licensed, subject to the terms contained in Schedule 2.

**SCHEDULE 1 - the declared land****Cairncross State Forest**

Cairncross State Forest is located approximately 8km north of the township of Wauchope. A locality map is attached at Appendix 'A' and a location map is attached at Appendix 'B'.

Cairncross State Forest area: 5875.44 hectares.

**SCHEDULE 2 - Terms****1. Duration of the declaration**

This declaration shall remain in force for the period commencing 1 December 2011 and expiring on 1 December 2021.

**2. Authority of this declaration**

This declaration does not confer authority to do anything that is inconsistent with the requirements of any other Act or law.

**3. Requirements of the declaration**

A person who hunts on the declared lands must:

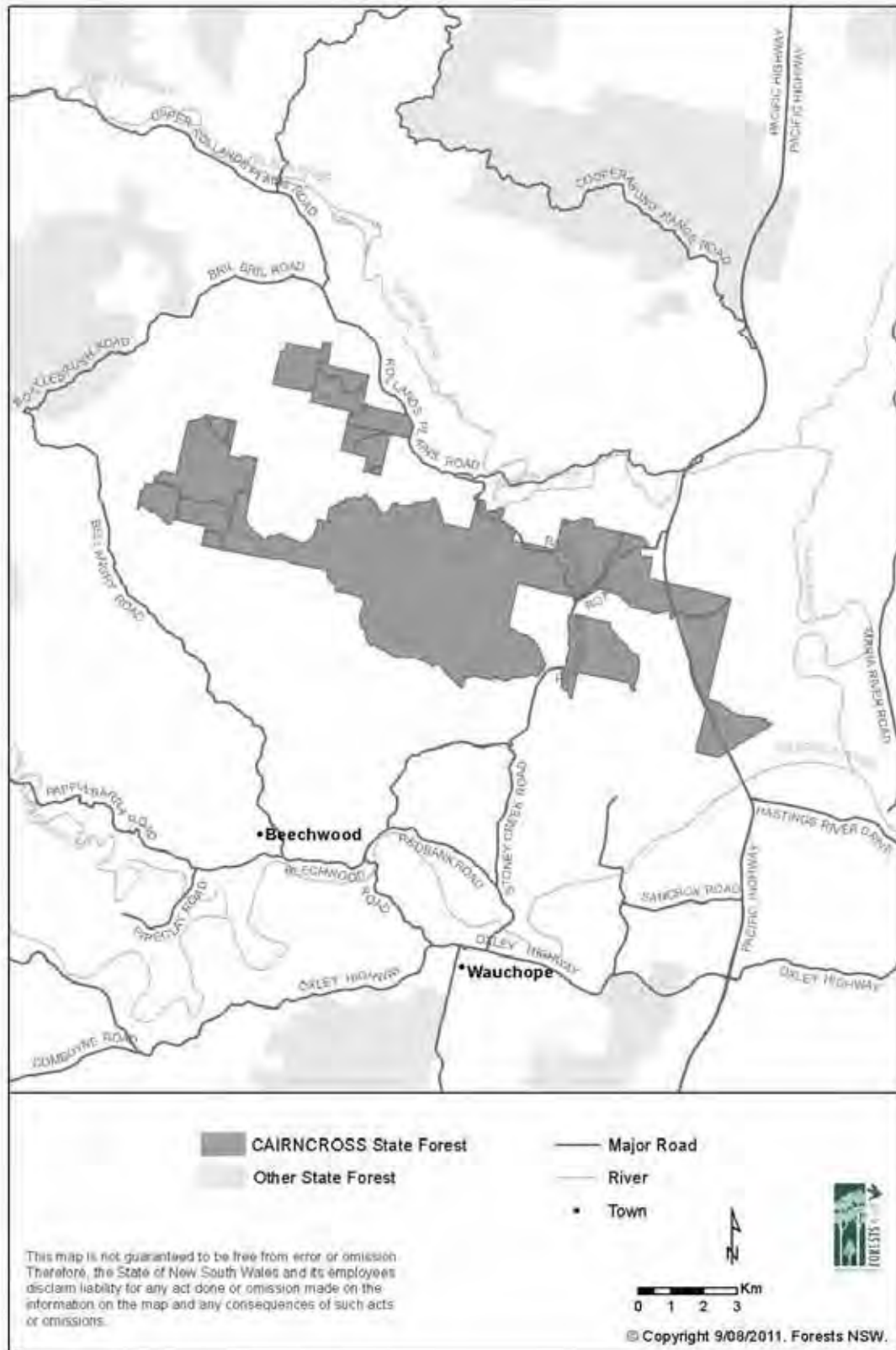
- (a) Gain written permission from Forests NSW or the Game Council on behalf of Forests NSW prior to accessing the declared lands;
- (b) Comply with all conditions in the written permission; and
- (c) Comply with any sign erected by Forests NSW or any sign approved by Forests NSW and erected by the Game Council.

NOTE: This declaration is limited to game animals as prescribed in section 5(1) and section 5(2) of the Game and Feral Animal Control Act 2002.

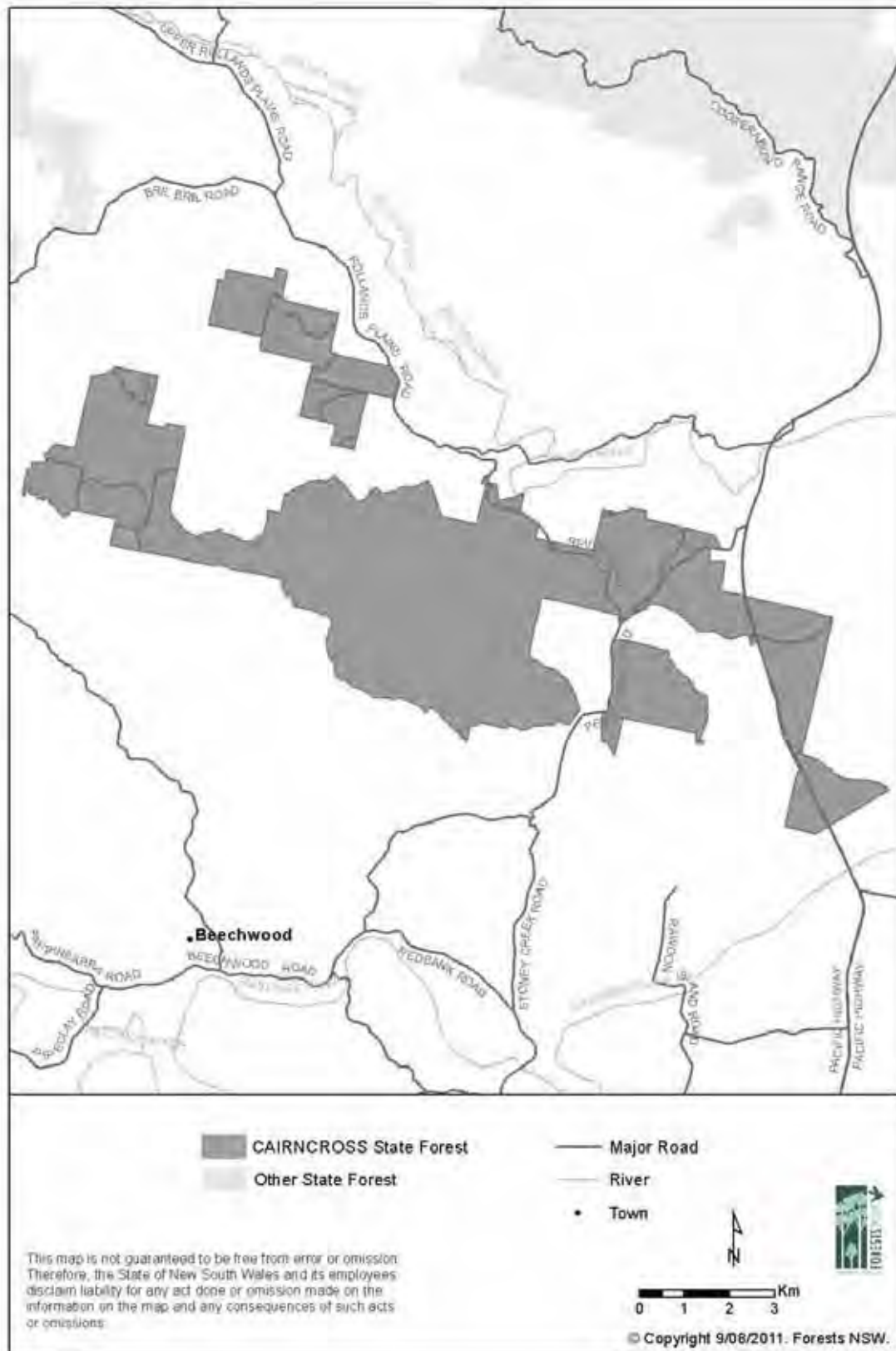
Dated this 30th day of November 2011.

KATRINA ANN HODGKINSON, M.P.,  
Minister for Primary Industries

APPENDIX A – LOCALITY



APPENDIX B – LOCATION



**GAME AND FERAL ANIMAL CONTROL ACT 2002****ORDER****Declaration of public lands for hunting for the purposes of the  
Game and Feral Animal Control Act 2002**

I, KATRINA ANN HODGKINSON, M.P., Minister for Primary Industries, pursuant to section 20 of the Game and Feral Animal Control Act 2002 after having had regard to the matters set out in section 20(4), declare that game animals on public land described in Schedule 1 may be hunted by persons duly licensed, subject to the terms contained in Schedule 2.

**SCHEDULE 1 - the declared land****Conglomerate State Forest**

Conglomerate State Forest is located approximately 8km west of the township of Woolgoolga. A locality map is attached at Appendix 'A' and a location map is attached at Appendix 'B'.

Conglomerate State Forest area: 5685.13 hectares.

**SCHEDULE 2 - Terms****1. Duration of the declaration**

This declaration shall remain in force for the period commencing 1 December 2011 and expiring on 1 December 2021.

**2. Authority of this declaration**

This declaration does not confer authority to do anything that is inconsistent with the requirements of any other Act or law.

**3. Requirements of the declaration**

A person who hunts on the declared lands must:

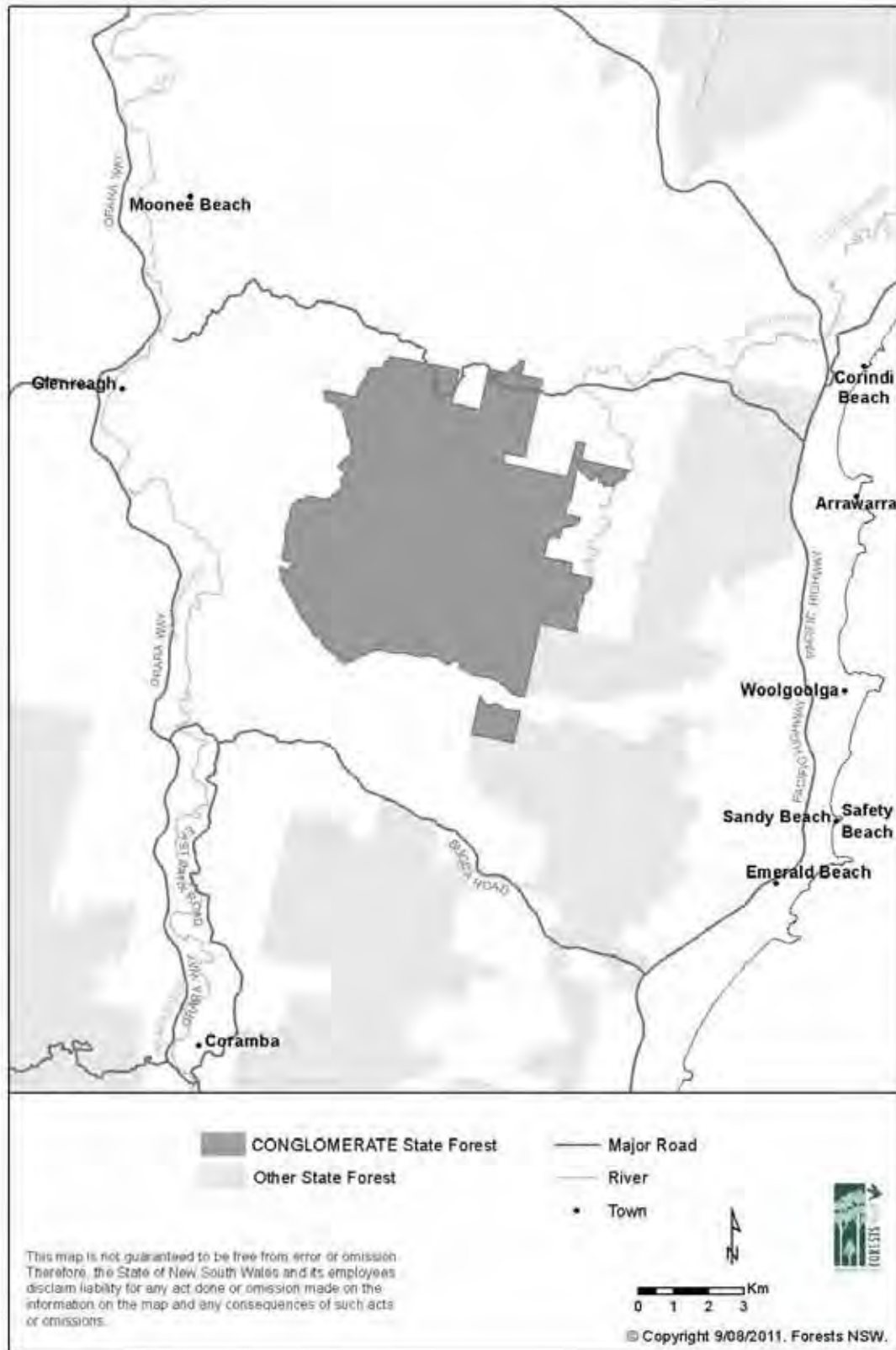
- (a) Gain written permission from Forests NSW or the Game Council on behalf of Forests NSW prior to accessing the declared lands;
- (b) Comply with all conditions in the written permission; and
- (c) Comply with any sign erected by Forests NSW or any sign approved by Forests NSW and erected by the Game Council.

|   |
|---|
| NOTE: This declaration is limited to game animals as prescribed in section 5(1) and section 5(2) of the Game and Feral Animal Control Act 2002. |
|---|

Dated this 30th day of November 2011.

KATRINA ANN HODGKINSON, M.P.,  
Minister for Primary Industries

APPENDIX A – LOCALITY



APPENDIX B – LOCATION



**GAME AND FERAL ANIMAL CONTROL ACT 2002****ORDER****Declaration of public lands for hunting for the purposes of the  
Game and Feral Animal Control Act 2002**

I, KATRINA ANN HODGKINSON, M.P., Minister for Primary Industries, pursuant to section 20 of the Game and Feral Animal Control Act 2002 after having had regard to the matters set out in section 20(4), declare that game animals on public land described in Schedule 1 may be hunted by persons duly licensed, subject to the terms contained in Schedule 2.

**SCHEDULE 1 - the declared land****Cumbil State Forest**

Cumbil State Forest is located approximately 50km north of the township of Coonabarabran. A locality map is attached at Appendix 'A' and a location map is attached at Appendix 'B'.

Cumbil State Forest area: 7482.73 hectares.

**SCHEDULE 2 - Terms****1. Duration of the declaration**

This declaration shall remain in force for the period commencing 1 December 2011 and expiring on 1 December 2021.

**2. Authority of this declaration**

This declaration does not confer authority to do anything that is inconsistent with the requirements of any other Act or law.

**3. Requirements of the declaration**

A person who hunts on the declared lands must:

- (a) Gain written permission from Forests NSW or the Game Council on behalf of Forests NSW prior to accessing the declared lands;
- (b) Comply with all conditions in the written permission; and
- (c) Comply with any sign erected by Forests NSW or any sign approved by Forests NSW and erected by the Game Council.

|   |
|---|
| NOTE: This declaration is limited to game animals as prescribed in section 5(1) and section 5(2) of the Game and Feral Animal Control Act 2002. |
|---|

Dated this 30th day of November 2011.

KATRINA ANN HODGKINSON, M.P.,  
Minister for Primary Industries



APPENDIX A – LOCALITY



APPENDIX B – LOCATION



**GAME AND FERAL ANIMAL CONTROL ACT 2002****ORDER****Declaration of public lands for hunting for the purposes of the  
Game and Feral Animal Control Act 2002**

I, KATRINA ANN HODGKINSON, M.P., Minister for Primary Industries, pursuant to section 20 of the Game and Feral Animal Control Act 2002 after having had regard to the matters set out in section 20(4), declare that game animals on public land described in Schedule 1 may be hunted by persons duly licensed, subject to the terms contained in Schedule 2.

**SCHEDULE 1 - the declared land****Dingo State Forest**

Dingo State Forest is located approximately 21km north west of the township of Wingham. A locality map is attached at Appendix 'A' and a location map is attached at Appendix 'B'.

Dingo State Forest area: 3874.01 hectares.

**SCHEDULE 2 - Terms****1. Duration of the declaration**

This declaration shall remain in force for the period commencing 1 December 2011 and expiring on 1 December 2021.

**2. Authority of this declaration**

This declaration does not confer authority to do anything that is inconsistent with the requirements of any other Act or law.

**3. Requirements of the declaration**

A person who hunts on the declared lands must:

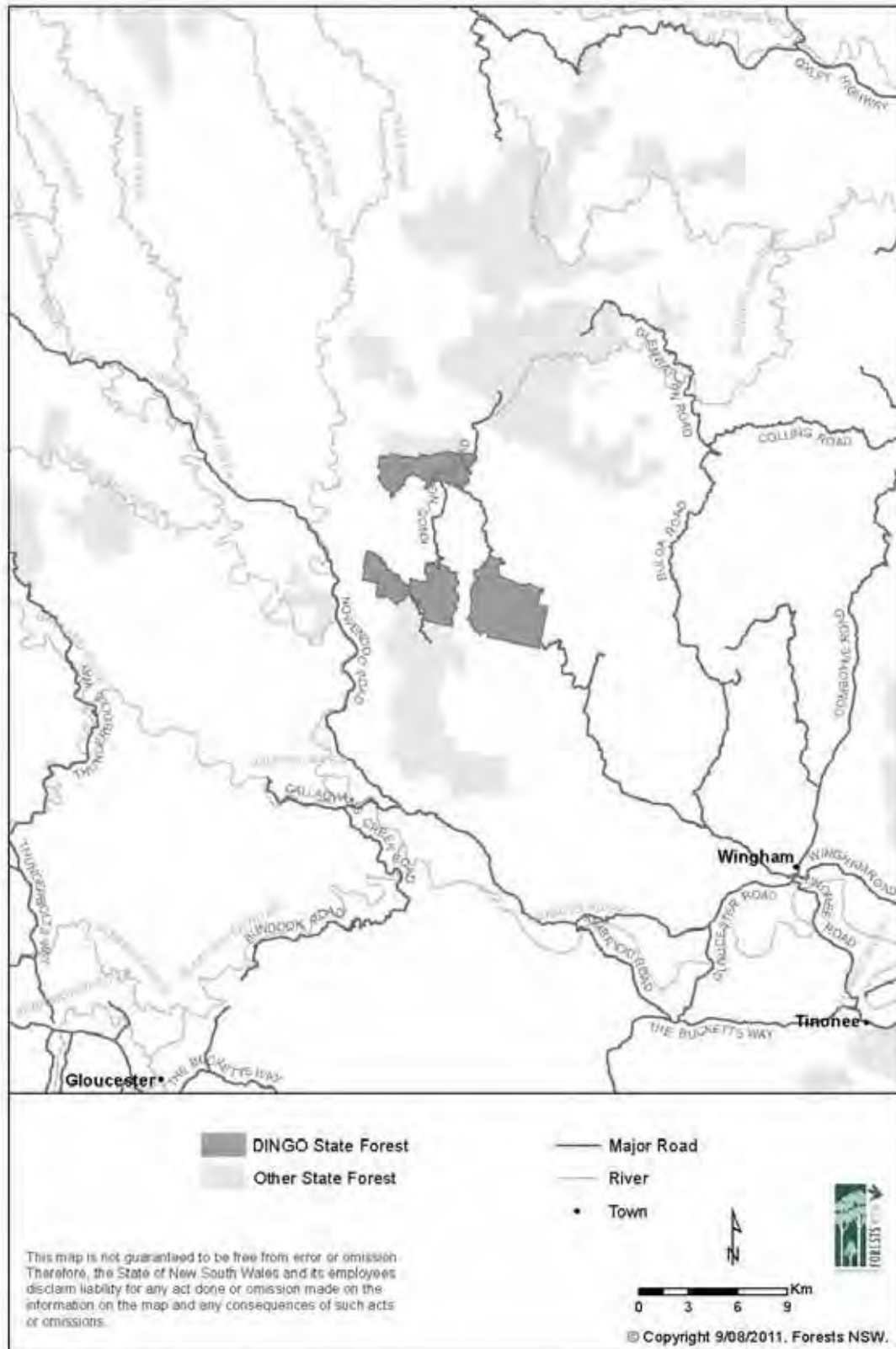
- (a) Gain written permission from Forests NSW or the Game Council on behalf of Forests NSW prior to accessing the declared lands;
- (b) Comply with all conditions in the written permission; and
- (c) Comply with any sign erected by Forests NSW or any sign approved by Forests NSW and erected by the Game Council.

NOTE: This declaration is limited to game animals as prescribed in section 5(1) and section 5(2) of the Game and Feral Animal Control Act 2002.

Dated this 30th day of November 2011.

KATRINA ANN HODGKINSON, M.P.,  
Minister for Primary Industries

APPENDIX A – LOCALITY



APPENDIX B – LOCATION



**GAME AND FERAL ANIMAL CONTROL ACT 2002****ORDER****Declaration of public lands for hunting for the purposes of the  
Game and Feral Animal Control Act 2002**

I, KATRINA ANN HODGKINSON, M.P., Minister for Primary Industries, pursuant to section 20 of the Game and Feral Animal Control Act 2002 after having had regard to the matters set out in section 20(4), declare that game animals on public land described in Schedule 1 may be hunted by persons duly licensed, subject to the terms contained in Schedule 2.

**SCHEDULE 1 - the declared land****Euligal State Forest**

Euligal State Forest is located approximately 55km north of the township of Coonabarabran. A locality map is attached at Appendix 'A' and a location map is attached at Appendix 'B'.

Euligal State Forest area: 10295.87 hectares.

**SCHEDULE 2 - Terms****1. Duration of the declaration**

This declaration shall remain in force for the period commencing 1 December 2011 and expiring on 1 December 2021.

**2. Authority of this declaration**

This declaration does not confer authority to do anything that is inconsistent with the requirements of any other Act or law.

**3. Requirements of the declaration**

A person who hunts on the declared lands must:

- (a) Gain written permission from Forests NSW or the Game Council on behalf of Forests NSW prior to accessing the declared lands;
- (b) Comply with all conditions in the written permission; and
- (c) Comply with any sign erected by Forests NSW or any sign approved by Forests NSW and erected by the Game Council.

|   |
|---|
| NOTE: This declaration is limited to game animals as prescribed in section 5(1) and section 5(2) of the Game and Feral Animal Control Act 2002. |
|---|

Dated this 30th day of November 2011.

KATRINA ANN HODGKINSON, M.P.,  
Minister for Primary Industries

APPENDIX A – LOCALITY





APPENDIX B – LOCATION



**GAME AND FERAL ANIMAL CONTROL ACT 2002****ORDER****Declaration of public lands for hunting for the purposes of the  
Game and Feral Animal Control Act 2002**

I, KATRINA ANN HODGKINSON, M.P., Minister for Primary Industries, pursuant to section 20 of the Game and Feral Animal Control Act 2002 after having had regard to the matters set out in section 20(4), declare that game animals on public land described in Schedule 1 may be hunted by persons duly licensed, subject to the terms contained in Schedule 2.

**SCHEDULE 1 - the declared land****Fosterton State Forest**

Fosterton State Forest is located approximately 48km north of the township of Medowie. A locality map is attached at Appendix 'A' and a location map is attached at Appendix 'B'.

Fosterton State Forest area: 851.08 hectares.

**SCHEDULE 2 - Terms****1. Duration of the declaration**

This declaration shall remain in force for the period commencing 1 December 2011 and expiring on 1 December 2021.

**2. Authority of this declaration**

This declaration does not confer authority to do anything that is inconsistent with the requirements of any other Act or law.

**3. Requirements of the declaration**

A person who hunts on the declared lands must:

- (a) Gain written permission from Forests NSW or the Game Council on behalf of Forests NSW prior to accessing the declared lands;
- (b) Comply with all conditions in the written permission; and
- (c) Comply with any sign erected by Forests NSW or any sign approved by Forests NSW and erected by the Game Council.

|   |
|---|
| NOTE: This declaration is limited to game animals as prescribed in section 5(1) and section 5(2) of the Game and Feral Animal Control Act 2002. |
|---|

Dated this 30th day of November 2011.

KATRINA ANN HODGKINSON, M.P.,  
Minister for Primary Industries

APPENDIX A – LOCALITY



APPENDIX B – LOCATION



**GAME AND FERAL ANIMAL CONTROL ACT 2002****ORDER****Declaration of public lands for hunting for the purposes of the  
Game and Feral Animal Control Act 2002**

I, KATRINA ANN HODGKINSON, M.P., Minister for Primary Industries, pursuant to section 20 of the Game and Feral Animal Control Act 2002 after having had regard to the matters set out in section 20(4), declare that game animals on public land described in Schedule 1 may be hunted by persons duly licensed, subject to the terms contained in Schedule 2.

**SCHEDULE 1 - the declared land****Gibraltar Range State Forest**

Gibraltar Range State Forest is located approximately 34km west of the township of Glen Innes. A locality map is attached at Appendix 'A' and a location map is attached at Appendix 'B'.

Gibraltar Range State Forest area: 3148.54 hectares.

**SCHEDULE 2 - Terms****1. Duration of the declaration**

This declaration shall remain in force for the period commencing 1 December 2011 and expiring on 1 December 2021.

**2. Authority of this declaration**

This declaration does not confer authority to do anything that is inconsistent with the requirements of any other Act or law.

**3. Requirements of the declaration**

A person who hunts on the declared lands must:

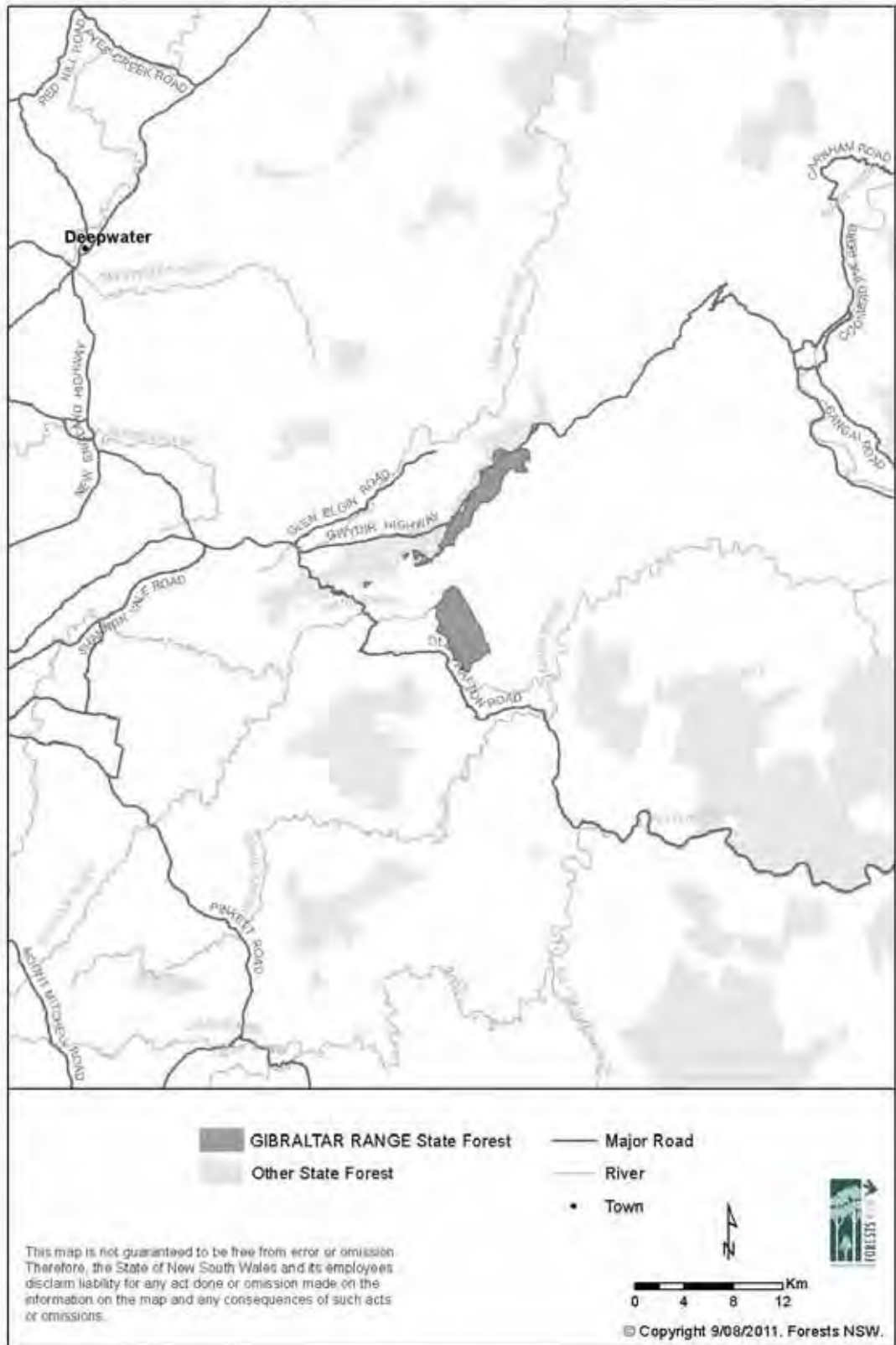
- (a) Gain written permission from Forests NSW or the Game Council on behalf of Forests NSW prior to accessing the declared lands;
- (b) Comply with all conditions in the written permission; and
- (c) Comply with any sign erected by Forests NSW or any sign approved by Forests NSW and erected by the Game Council.

NOTE: This declaration is limited to game animals as prescribed in section 5(1) and section 5(2) of the Game and Feral Animal Control Act 2002.

Dated this 30th day of November 2011.

KATRINA ANN HODGKINSON, M.P.,  
Minister for Primary Industries

APPENDIX A – LOCALITY



APPENDIX B – LOCATION





**GAME AND FERAL ANIMAL CONTROL ACT 2002****ORDER****Declaration of public lands for hunting for the purposes of the  
Game and Feral Animal Control Act 2002**

I, KATRINA ANN HODGKINSON, M.P., Minister for Primary Industries, pursuant to section 20 of the Game and Feral Animal Control Act 2002 after having had regard to the matters set out in section 20(4), declare that game animals on public land described in Schedule 1 may be hunted by persons duly licensed, subject to the terms contained in Schedule 2.

**SCHEDULE 1 - the declared land****Glen Elgin State Forest**

Glen Elgin State Forest is located approximately 39km west of the township of Glen Innes. A locality map is attached at Appendix 'A' and a location map is attached at Appendix 'B'.

Glen Elgin State Forest area: 857.61 hectares.

**SCHEDULE 2 - Terms****1. Duration of the declaration**

This declaration shall remain in force for the period commencing 1 December 2011 and expiring on 1 December 2021.

**2. Authority of this declaration**

This declaration does not confer authority to do anything that is inconsistent with the requirements of any other Act or law.

**3. Requirements of the declaration**

A person who hunts on the declared lands must:

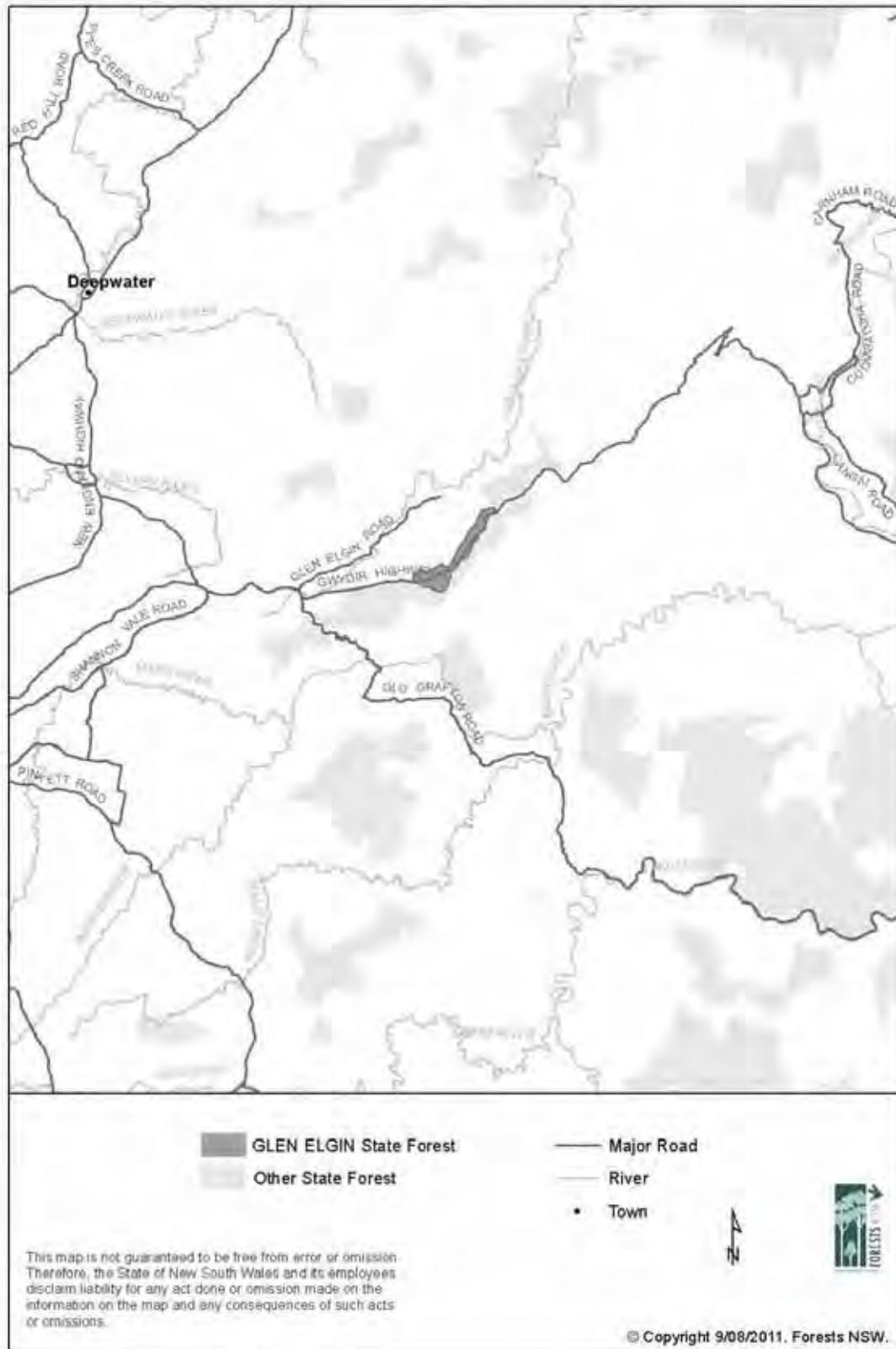
- (a) Gain written permission from Forests NSW or the Game Council on behalf of Forests NSW prior to accessing the declared lands;
- (b) Comply with all conditions in the written permission; and
- (c) Comply with any sign erected by Forests NSW or any sign approved by Forests NSW and erected by the Game Council.

|   |
|---|
| NOTE: This declaration is limited to game animals as prescribed in section 5(1) and section 5(2) of the Game and Feral Animal Control Act 2002. |
|---|

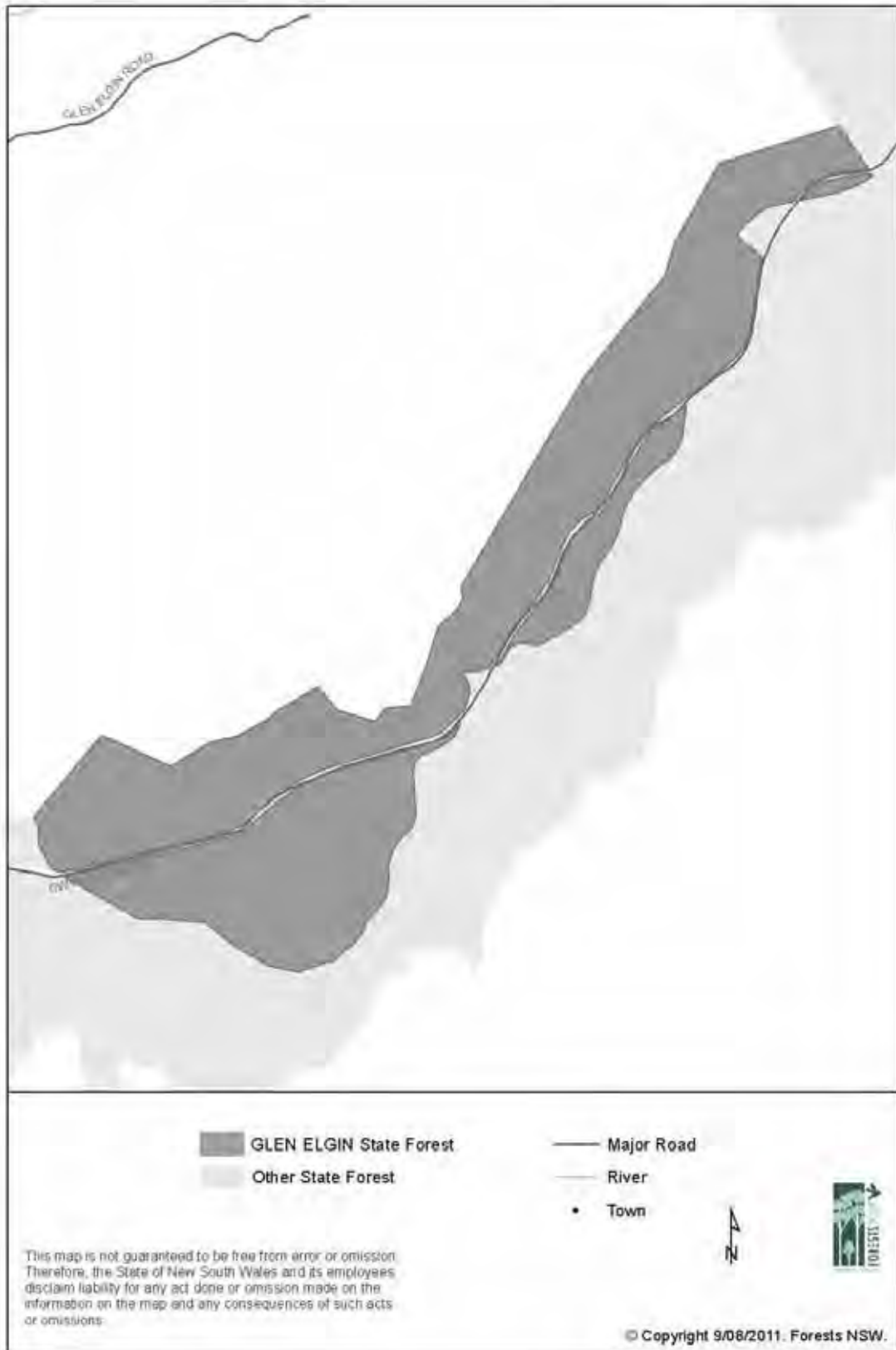
Dated this 30th day of November 2011.

KATRINA ANN HODGKINSON, M.P.,  
Minister for Primary Industries

APPENDIX A – LOCALITY



APPENDIX B – LOCATION



**GAME AND FERAL ANIMAL CONTROL ACT 2002****ORDER****Declaration of public lands for hunting for the purposes of the  
Game and Feral Animal Control Act 2002**

I, KATRINA ANN HODGKINSON, M.P., Minister for Primary Industries, pursuant to section 20 of the Game and Feral Animal Control Act 2002 after having had regard to the matters set out in section 20(4), declare that game animals on public land described in Schedule 1 may be hunted by persons duly licensed, subject to the terms contained in Schedule 2.

**SCHEDULE 1 - the declared land****Glenugie State Forest**

Glenugie State Forest is located approximately 13km south east of the township of Grafton. A locality map is attached at Appendix 'A' and a location map is attached at Appendix 'B'.

Glenugie State Forest area: 4952.08 hectares.

**SCHEDULE 2 - Terms****1. Duration of the declaration**

This declaration shall remain in force for the period commencing 1 December 2011 and expiring on 1 December 2021.

**2. Authority of this declaration**

This declaration does not confer authority to do anything that is inconsistent with the requirements of any other Act or law.

**3. Requirements of the declaration**

A person who hunts on the declared lands must:

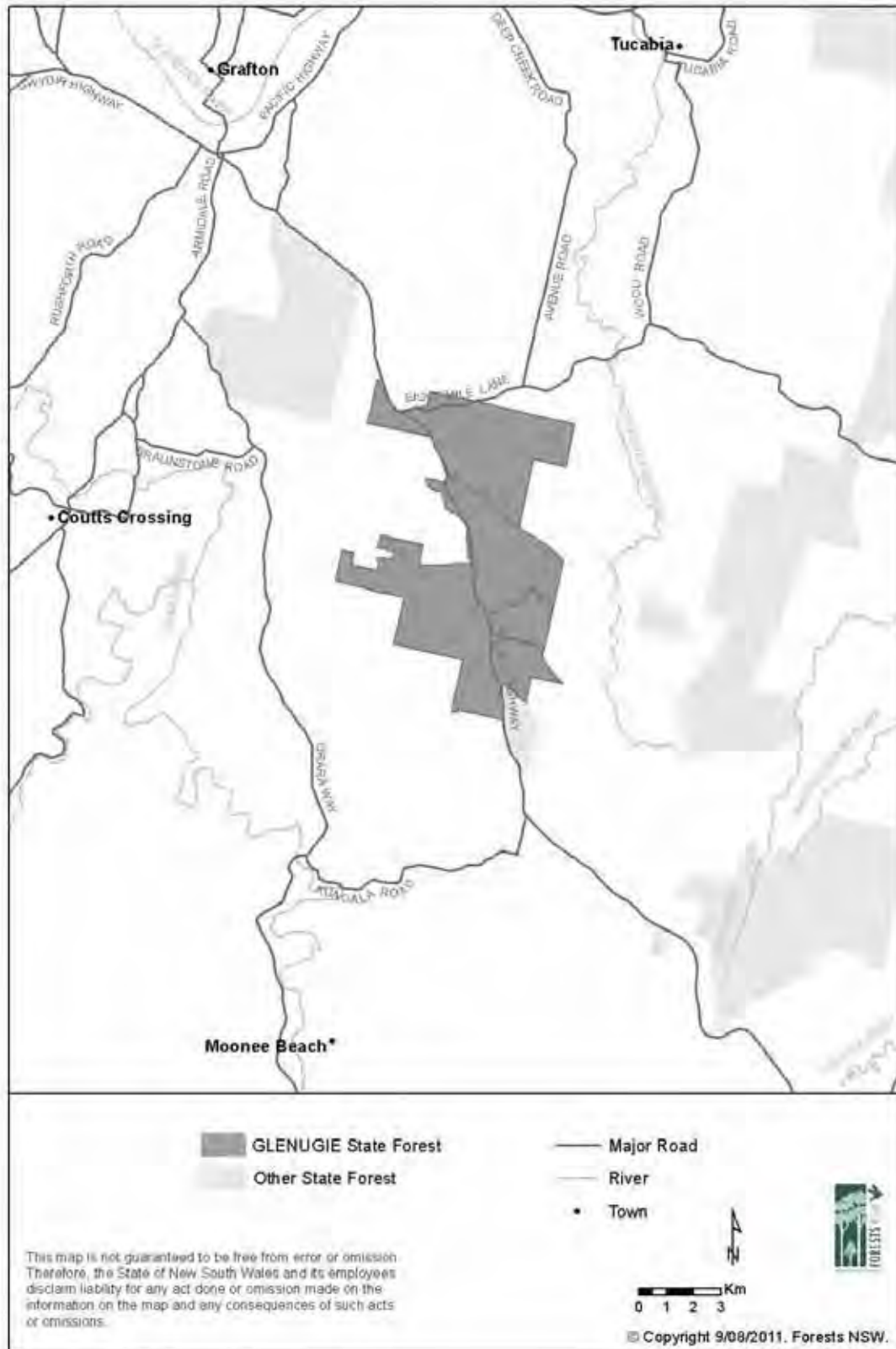
- (a) Gain written permission from Forests NSW or the Game Council on behalf of Forests NSW prior to accessing the declared lands;
- (b) Comply with all conditions in the written permission; and
- (c) Comply with any sign erected by Forests NSW or any sign approved by Forests NSW and erected by the Game Council.

NOTE: This declaration is limited to game animals as prescribed in section 5(1) and section 5(2) of the Game and Feral Animal Control Act 2002.

Dated this 30th day of November 2011.

KATRINA ANN HODGKINSON, M.P.,  
Minister for Primary Industries

APPENDIX A – LOCALITY



APPENDIX B – LOCATION



**GAME AND FERAL ANIMAL CONTROL ACT 2002****ORDER****Declaration of public lands for hunting for the purposes of the  
Game and Feral Animal Control Act 2002**

I, KATRINA ANN HODGKINSON, M.P., Minister for Primary Industries, pursuant to section 20 of the Game and Feral Animal Control Act 2002 after having had regard to the matters set out in section 20(4), declare that game animals on public land described in Schedule 1 may be hunted by persons duly licensed, subject to the terms contained in Schedule 2.

**SCHEDULE 1 - the declared land****Gnupa State Forest**

Gnupa State Forest is located approximately 14km west of the township of Merimbula. A locality map is attached at Appendix 'A' and a location map is attached at Appendix 'B'.

Gnupa State Forest area: 1320.89 hectares.

**SCHEDULE 2 - Terms****1. Duration of the declaration**

This declaration shall remain in force for the period commencing 1 December 2011 and expiring on 1 December 2021.

**2. Authority of this declaration**

This declaration does not confer authority to do anything that is inconsistent with the requirements of any other Act or law.

**3. Requirements of the declaration**

A person who hunts on the declared lands must:

- (a) Gain written permission from Forests NSW or the Game Council on behalf of Forests NSW prior to accessing the declared lands;
- (b) Comply with all conditions in the written permission; and
- (c) Comply with any sign erected by Forests NSW or any sign approved by Forests NSW and erected by the Game Council.

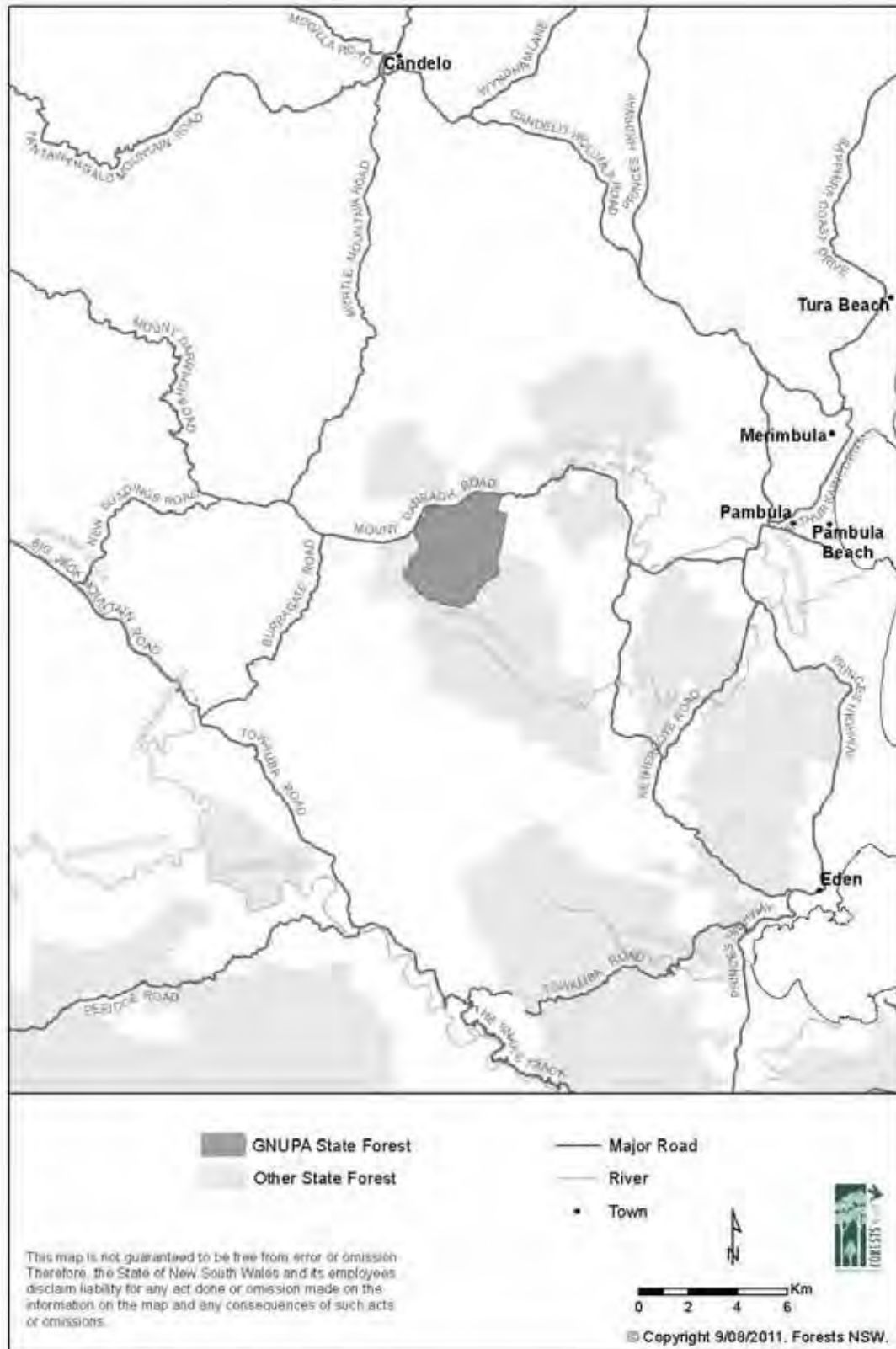
NOTE: This declaration is limited to game animals as prescribed in section 5(1) and section 5(2) of the Game and Feral Animal Control Act 2002.

Dated this 30th day of November 2011.

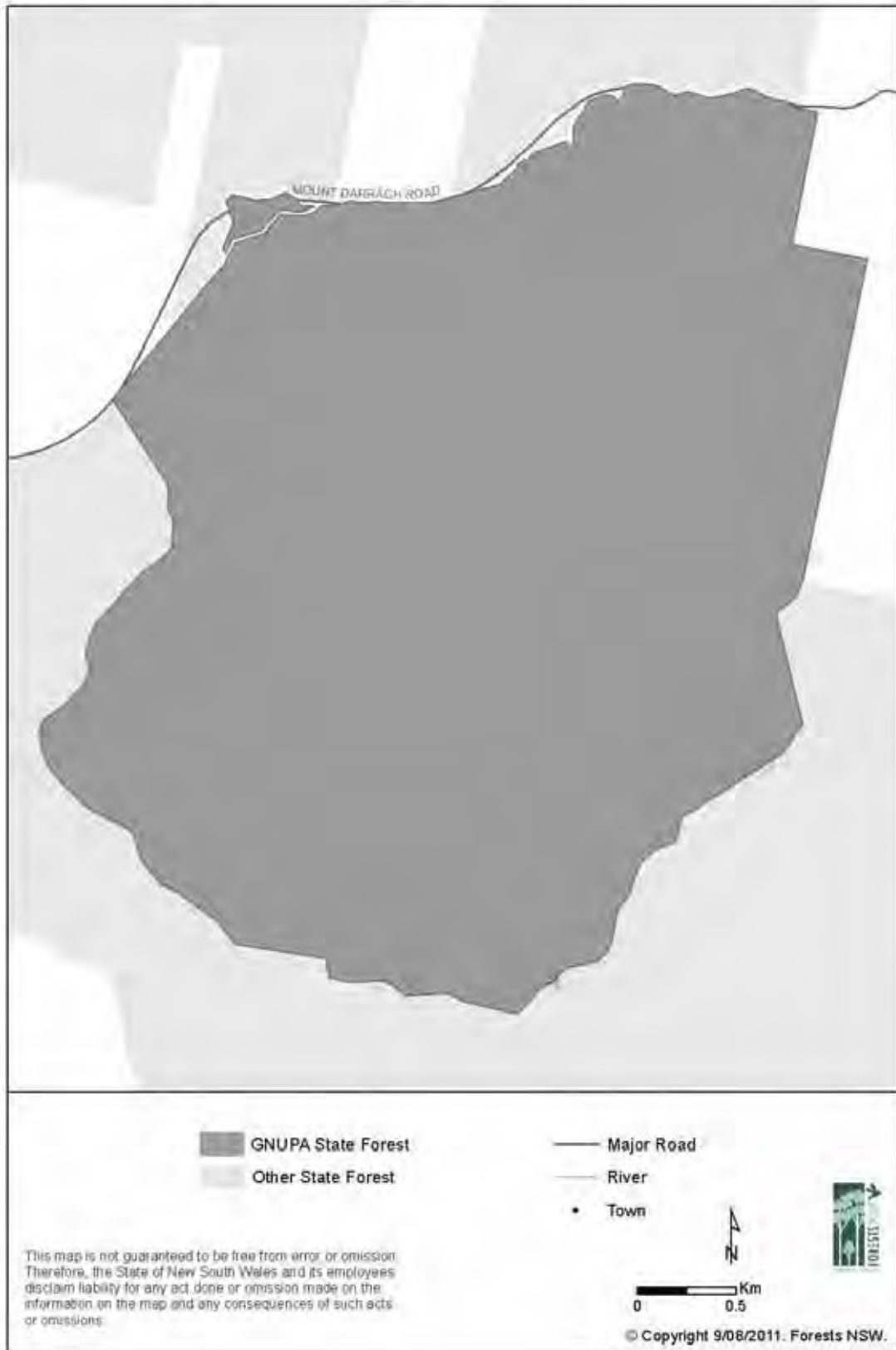
KATRINA ANN HODGKINSON, M.P.,  
Minister for Primary Industries



APPENDIX A – LOCALITY



APPENDIX B – LOCATION



**GAME AND FERAL ANIMAL CONTROL ACT 2002****ORDER****Declaration of public lands for hunting for the purposes of the  
Game and Feral Animal Control Act 2002**

I, KATRINA ANN HODGKINSON, M.P., Minister for Primary Industries, pursuant to section 20 of the Game and Feral Animal Control Act 2002 after having had regard to the matters set out in section 20(4), declare that game animals on public land described in Schedule 1 may be hunted by persons duly licensed, subject to the terms contained in Schedule 2.

**SCHEDULE 1 - the declared land****Heaton State Forest**

Heaton State Forest is located approximately 9km south of the township of Kurri Kurri. A locality map is attached at Appendix 'A' and a location map is attached at Appendix 'B'.

Heaton State Forest area: 2425.95 hectares.

**SCHEDULE 2 - Terms****1. Duration of the declaration**

This declaration shall remain in force for the period commencing 1 December 2011 and expiring on 1 December 2021.

**2. Authority of this declaration**

This declaration does not confer authority to do anything that is inconsistent with the requirements of any other Act or law.

**3. Requirements of the declaration**

A person who hunts on the declared lands must:

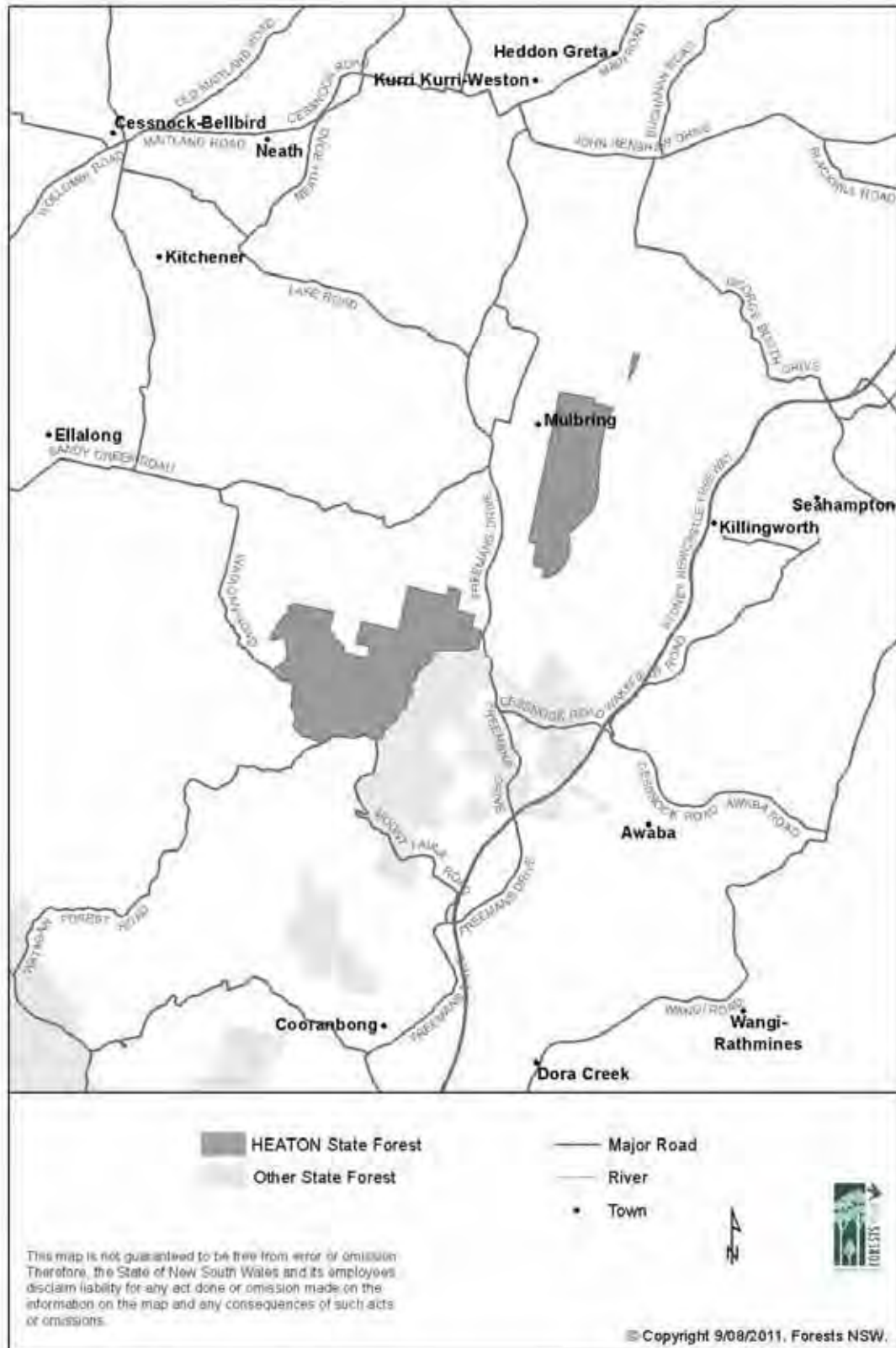
- (a) Gain written permission from Forests NSW or the Game Council on behalf of Forests NSW prior to accessing the declared lands;
- (b) Comply with all conditions in the written permission; and
- (c) Comply with any sign erected by Forests NSW or any sign approved by Forests NSW and erected by the Game Council.

|   |
|---|
| NOTE: This declaration is limited to game animals as prescribed in section 5(1) and section 5(2) of the Game and Feral Animal Control Act 2002. |
|---|

Dated this 30th day of November 2011.

KATRINA ANN HODGKINSON, M.P.,  
Minister for Primary Industries

APPENDIX A – LOCALITY



APPENDIX B – LOCATION



**GAME AND FERAL ANIMAL CONTROL ACT 2002****ORDER****Declaration of public lands for hunting for the purposes of the  
Game and Feral Animal Control Act 2002**

I, KATRINA ANN HODGKINSON, M.P., Minister for Primary Industries, pursuant to section 20 of the Game and Feral Animal Control Act 2002 after having had regard to the matters set out in section 20(4), declare that game animals on public land described in Schedule 1 may be hunted by persons duly licensed, subject to the terms contained in Schedule 2.

**SCHEDULE 1 - the declared land****Ingalba State Forest**

Ingalba State Forest is located approximately 18km south west of the township of Nambucca Heads. A locality map is attached at Appendix 'A' and a location map is attached at Appendix 'B'.

Ingalba State Forest area: 6894.19 hectares.

**SCHEDULE 2 - Terms****1. Duration of the declaration**

This declaration shall remain in force for the period commencing 1 December 2011 and expiring on 1 December 2021.

**2. Authority of this declaration**

This declaration does not confer authority to do anything that is inconsistent with the requirements of any other Act or law.

**3. Requirements of the declaration**

A person who hunts on the declared lands must:

- (a) Gain written permission from Forests NSW or the Game Council on behalf of Forests NSW prior to accessing the declared lands;
- (b) Comply with all conditions in the written permission; and
- (c) Comply with any sign erected by Forests NSW or any sign approved by Forests NSW and erected by the Game Council.

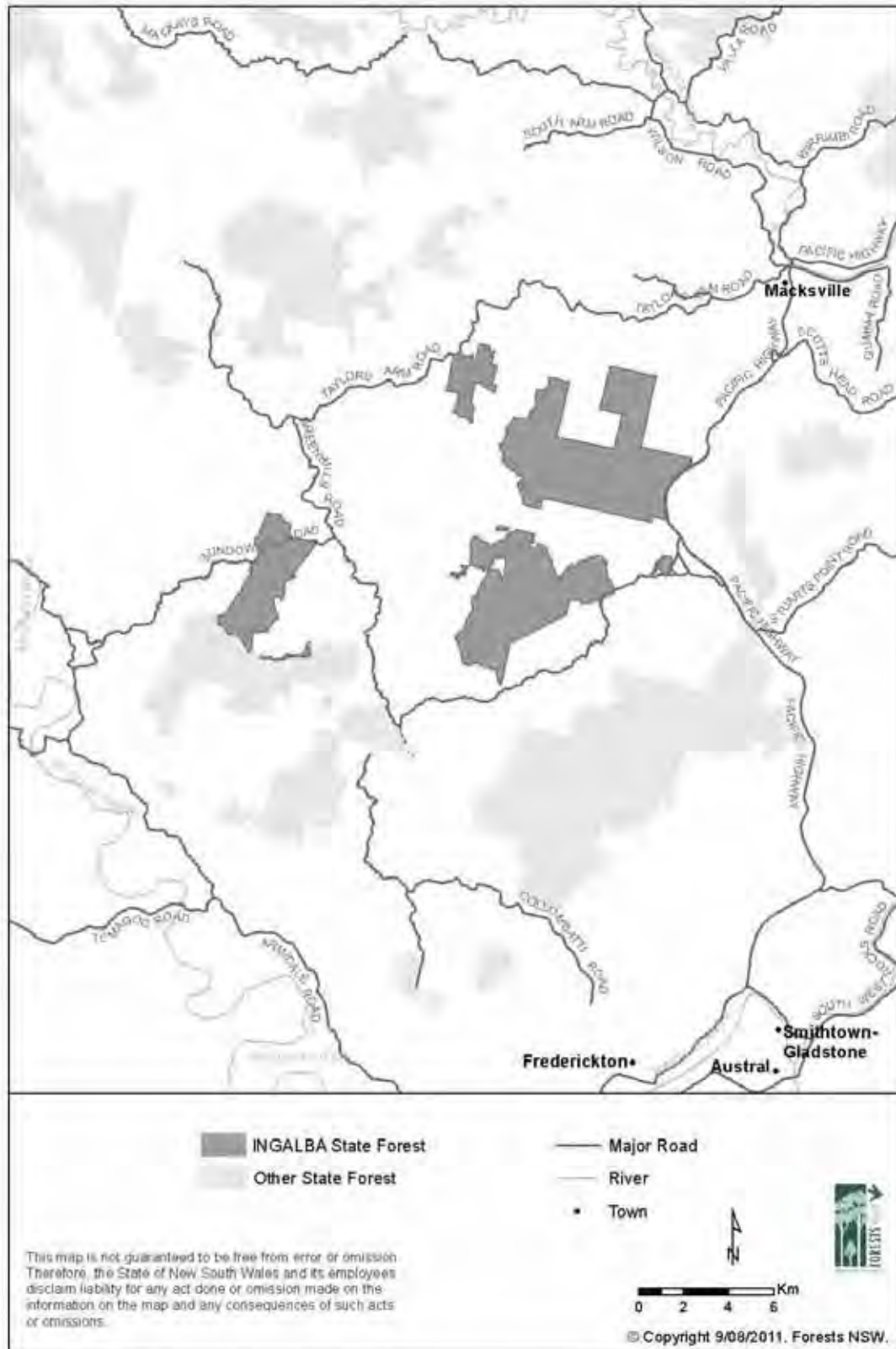
|   |
|---|
| NOTE: This declaration is limited to game animals as prescribed in section 5(1) and section 5(2) of the Game and Feral Animal Control Act 2002. |
|---|

Dated this 30th day of November 2011.

KATRINA ANN HODGKINSON, M.P.,  
Minister for Primary Industries

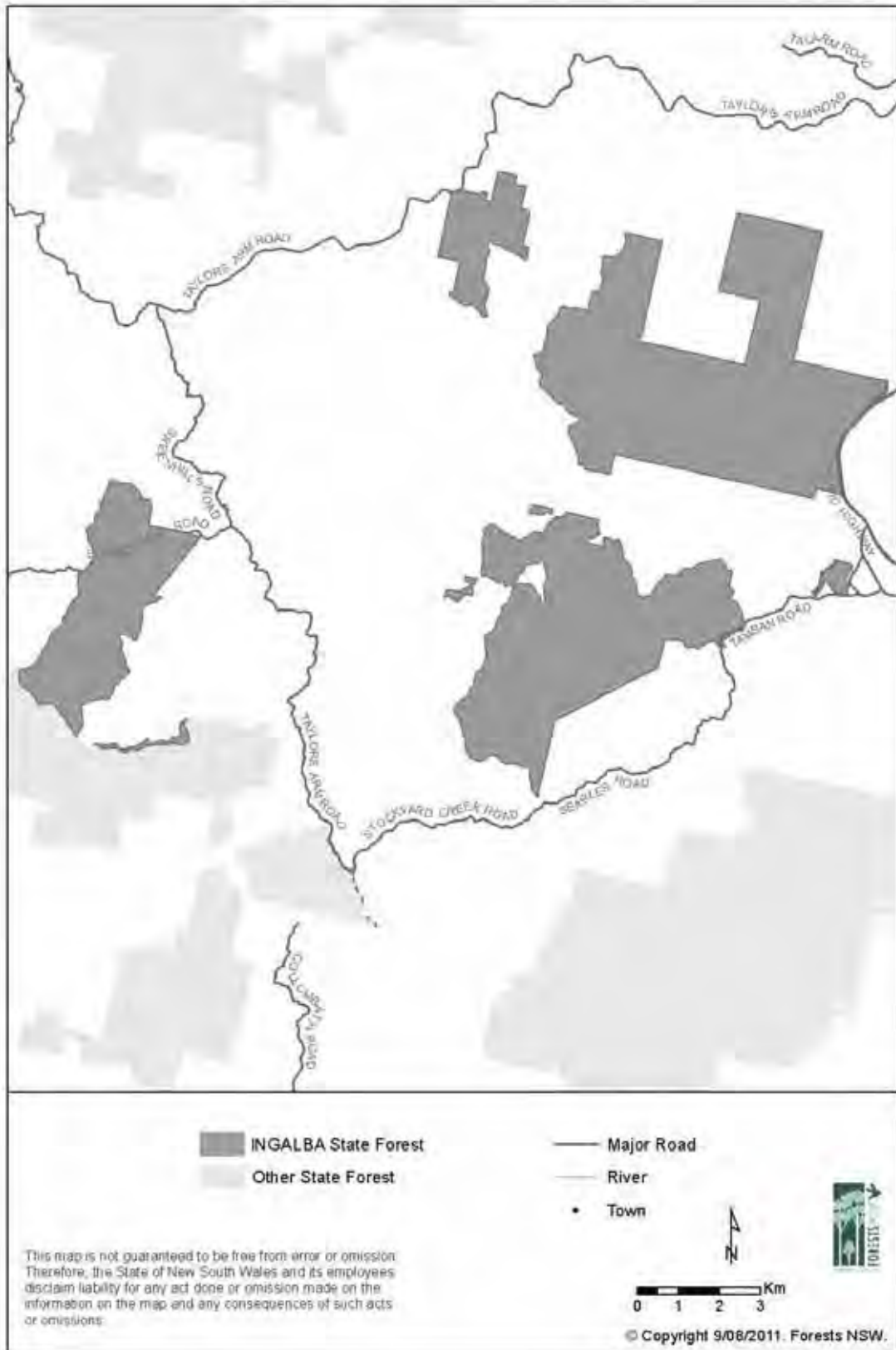


APPENDIX A – LOCALITY





APPENDIX B – LOCATION



**GAME AND FERAL ANIMAL CONTROL ACT 2002****ORDER****Declaration of public lands for hunting for the purposes of the  
Game and Feral Animal Control Act 2002**

I, KATRINA ANN HODGKINSON, M.P., Minister for Primary Industries, pursuant to section 20 of the Game and Feral Animal Control Act 2002 after having had regard to the matters set out in section 20(4), declare that game animals on public land described in Schedule 1 may be hunted by persons duly licensed, subject to the terms contained in Schedule 2.

**SCHEDULE 1 - the declared land****Jacks Creek State Forest**

Jacks Creek State Forest is located approximately 8km south of the township of Narrabri. A locality map is attached at Appendix 'A' and a location map is attached at Appendix 'B'.

Jacks Creek State Forest area: 9849.68 hectares.

**SCHEDULE 2 - Terms****1. Duration of the declaration**

This declaration shall remain in force for the period commencing 1 December 2011 and expiring on 1 December 2021.

**2. Authority of this declaration**

This declaration does not confer authority to do anything that is inconsistent with the requirements of any other Act or law.

**3. Requirements of the declaration**

A person who hunts on the declared lands must:

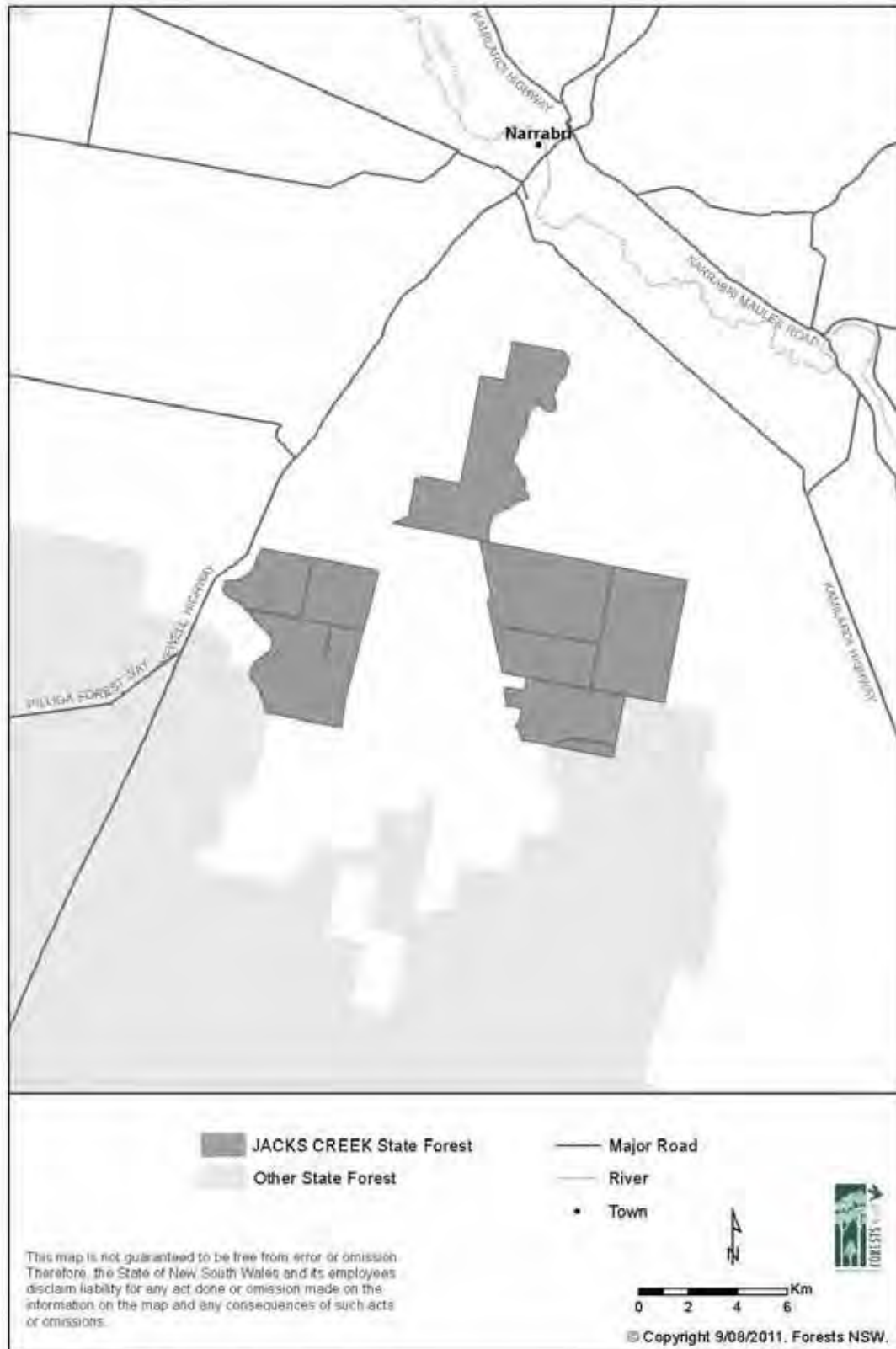
- (a) Gain written permission from Forests NSW or the Game Council on behalf of Forests NSW prior to accessing the declared lands;
- (b) Comply with all conditions in the written permission; and
- (c) Comply with any sign erected by Forests NSW or any sign approved by Forests NSW and erected by the Game Council.

NOTE: This declaration is limited to game animals as prescribed in section 5(1) and section 5(2) of the Game and Feral Animal Control Act 2002.

Dated this 30th day of November 2011.

KATRINA ANN HODGKINSON, M.P.,  
Minister for Primary Industries

APPENDIX A – LOCALITY



APPENDIX B – LOCATION



**GAME AND FERAL ANIMAL CONTROL ACT 2002****ORDER****Declaration of public lands for hunting for the purposes of the  
Game and Feral Animal Control Act 2002**

I, KATRINA ANN HODGKINSON, M.P., Minister for Primary Industries, pursuant to section 20 of the Game and Feral Animal Control Act 2002 after having had regard to the matters set out in section 20(4), declare that game animals on public land described in Schedule 1 may be hunted by persons duly licensed, subject to the terms contained in Schedule 2.

**SCHEDULE 1 - the declared land****Kerringle State Forest**

Kerringle State Forest is located approximately 41km west of the township of Gunnedah. A locality map is attached at Appendix 'A' and a location map is attached at Appendix 'B'.

Kerringle State Forest area: 6635.13 hectares.

**SCHEDULE 2 - Terms****1. Duration of the declaration**

This declaration shall remain in force for the period commencing 1 December 2011 and expiring on 1 December 2021.

**2. Authority of this declaration**

This declaration does not confer authority to do anything that is inconsistent with the requirements of any other Act or law.

**3. Requirements of the declaration**

A person who hunts on the declared lands must:

- (a) Gain written permission from Forests NSW or the Game Council on behalf of Forests NSW prior to accessing the declared lands;
- (b) Comply with all conditions in the written permission; and
- (c) Comply with any sign erected by Forests NSW or any sign approved by Forests NSW and erected by the Game Council.

|   |
|---|
| NOTE: This declaration is limited to game animals as prescribed in section 5(1) and section 5(2) of the Game and Feral Animal Control Act 2002. |
|---|

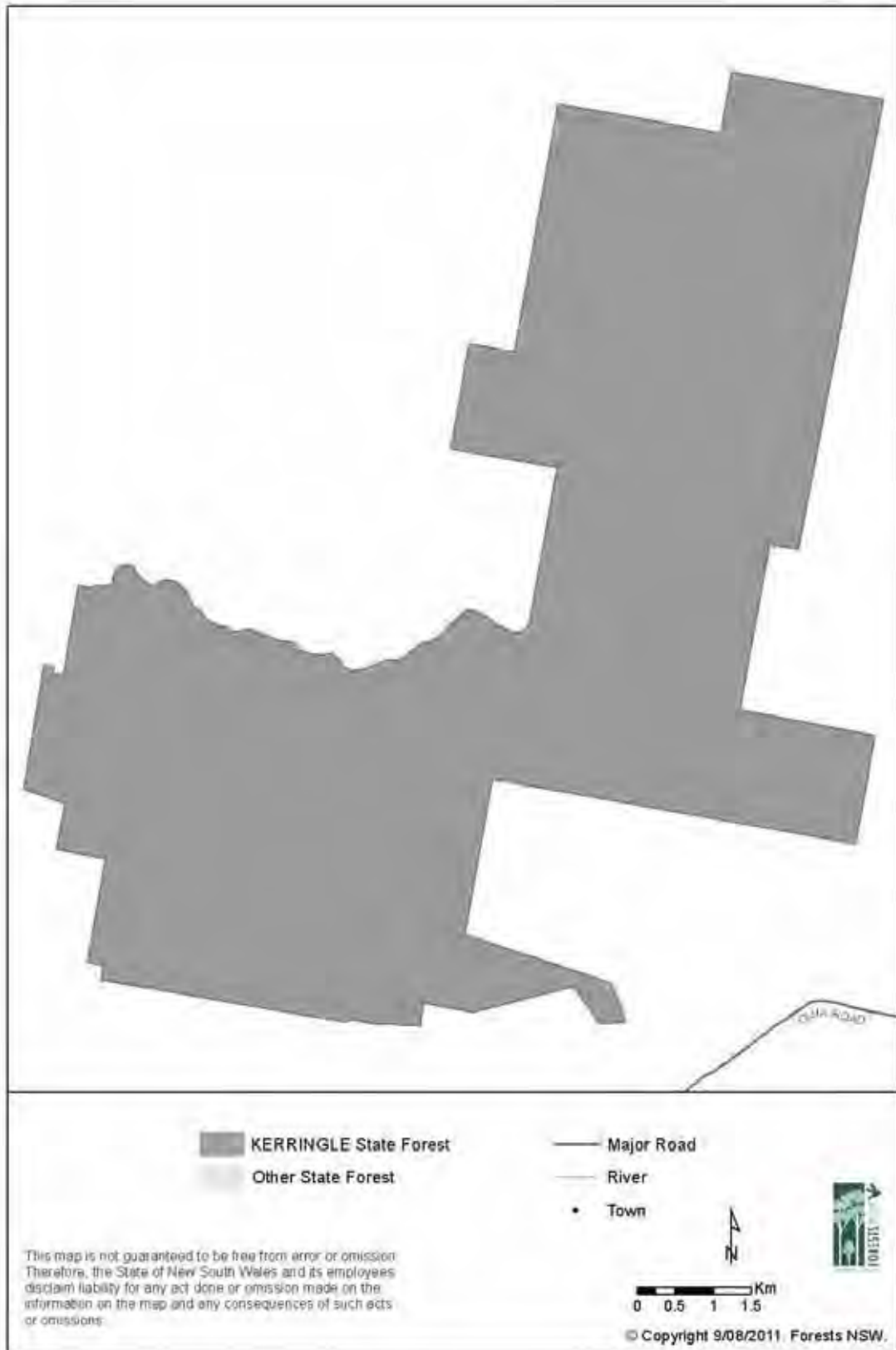
Dated this 30th day of November 2011.

KATRINA ANN HODGKINSON, M.P.,  
Minister for Primary Industries

APPENDIX A – LOCALITY



APPENDIX B – LOCATION





**GAME AND FERAL ANIMAL CONTROL ACT 2002****ORDER****Declaration of public lands for hunting for the purposes of the  
Game and Feral Animal Control Act 2002**

I, KATRINA ANN HODGKINSON, M.P., Minister for Primary Industries, pursuant to section 20 of the Game and Feral Animal Control Act 2002 after having had regard to the matters set out in section 20(4), declare that game animals on public land described in Schedule 1 may be hunted by persons duly licensed, subject to the terms contained in Schedule 2.

**SCHEDULE 1 - the declared land****Kiwarra State Forest**

Kiwarra State Forest is located approximately 3km south of the township of Taree. A locality map is attached at Appendix 'A' and a location map is attached at Appendix 'B'.

Kiwarra State Forest area: 6706.6 hectares.

**SCHEDULE 2 - Terms****1. Duration of the declaration**

This declaration shall remain in force for the period commencing 1 December 2011 and expiring on 1 December 2021.

**2. Authority of this declaration**

This declaration does not confer authority to do anything that is inconsistent with the requirements of any other Act or law.

**3. Requirements of the declaration**

A person who hunts on the declared lands must:

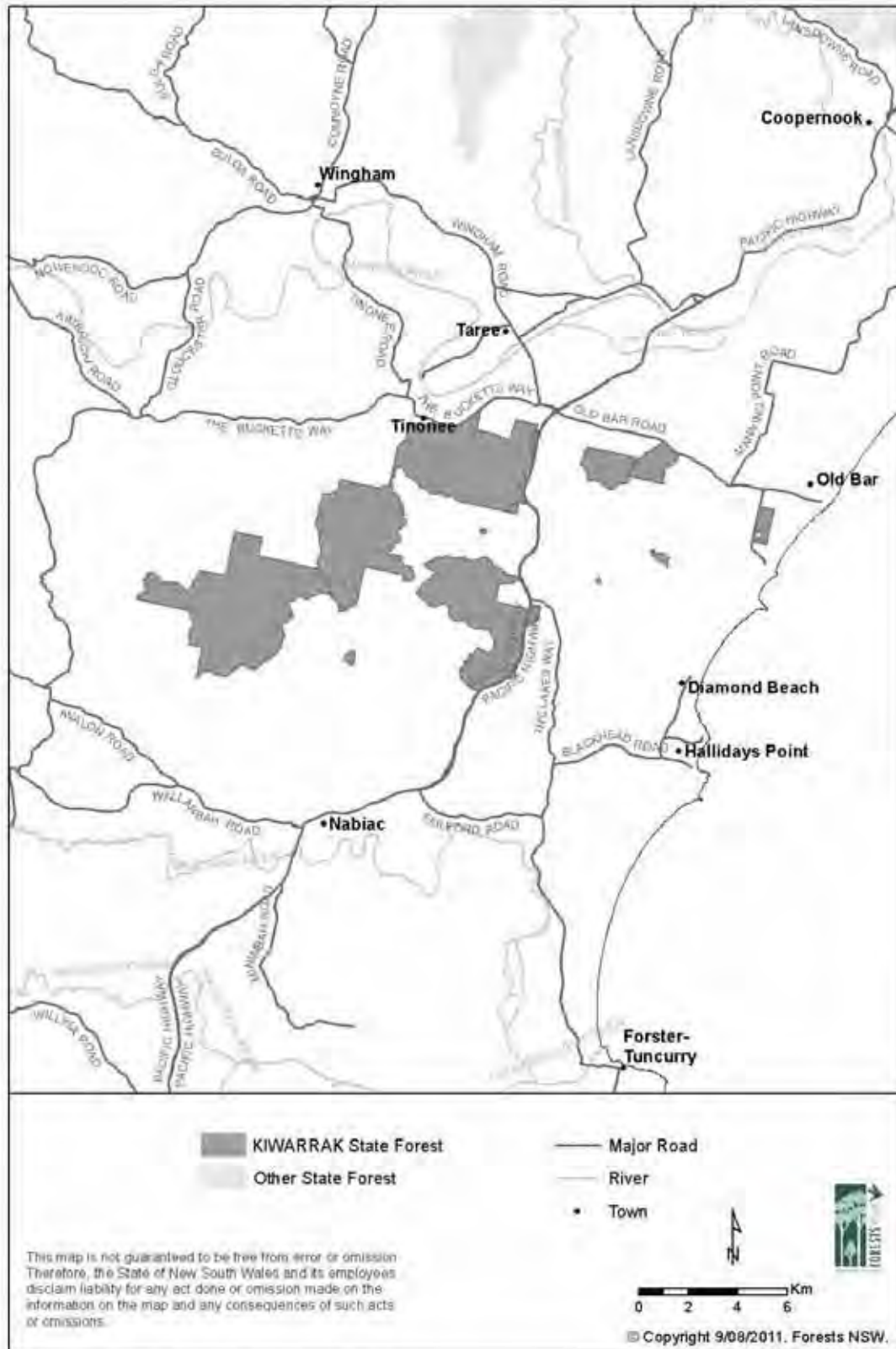
- (a) Gain written permission from Forests NSW or the Game Council on behalf of Forests NSW prior to accessing the declared lands;
- (b) Comply with all conditions in the written permission; and
- (c) Comply with any sign erected by Forests NSW or any sign approved by Forests NSW and erected by the Game Council.

NOTE: This declaration is limited to game animals as prescribed in section 5(1) and section 5(2) of the Game and Feral Animal Control Act 2002.

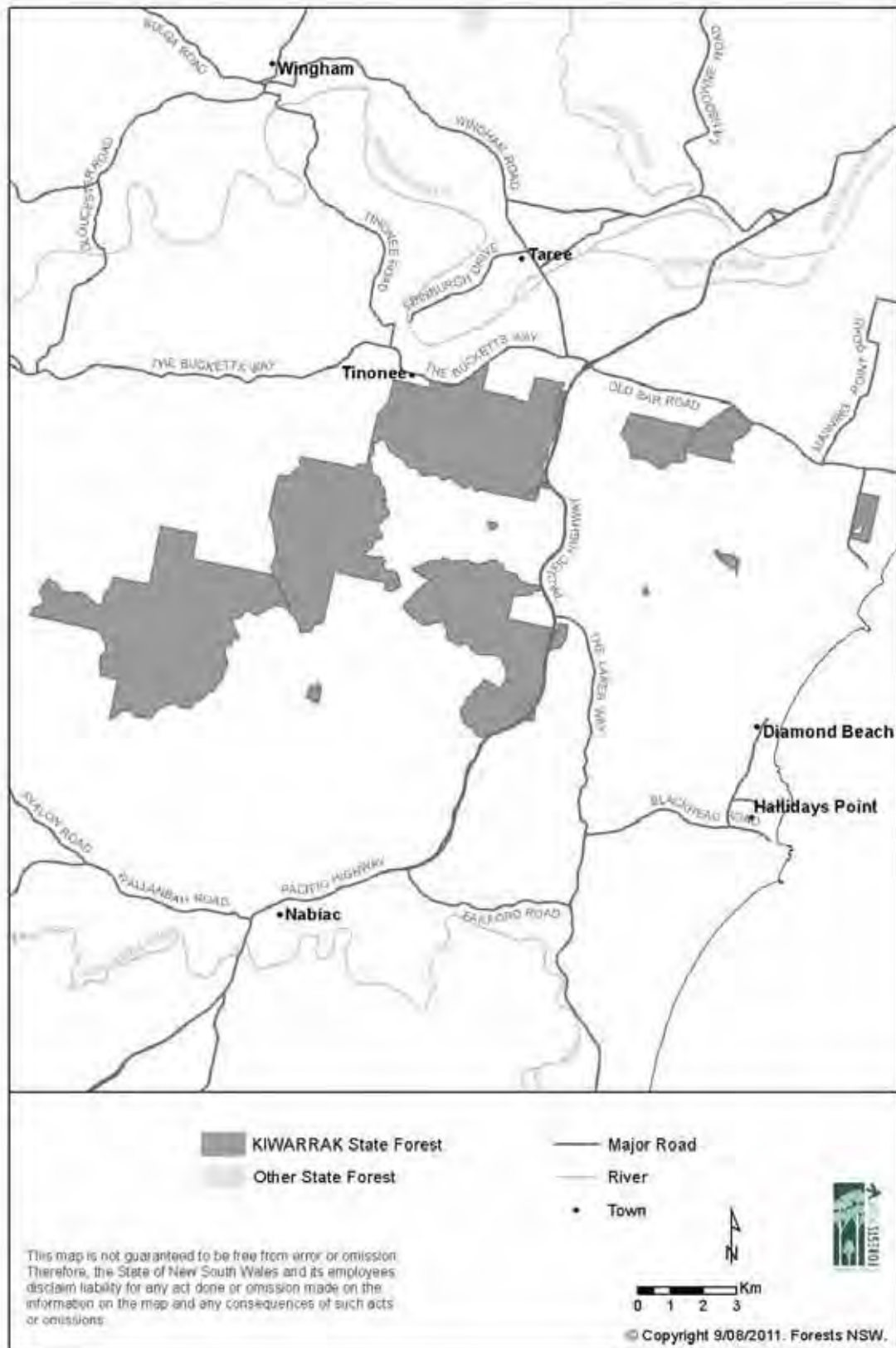
Dated this 30th day of November 2011.

KATRINA ANN HODGKINSON, M.P.,  
Minister for Primary Industries

APPENDIX A – LOCALITY



APPENDIX B – LOCATION



**GAME AND FERAL ANIMAL CONTROL ACT 2002****ORDER****Declaration of public lands for hunting for the purposes of the  
Game and Feral Animal Control Act 2002**

I, KATRINA ANN HODGKINSON, M.P., Minister for Primary Industries, pursuant to section 20 of the Game and Feral Animal Control Act 2002 after having had regard to the matters set out in section 20(4), declare that game animals on public land described in Schedule 1 may be hunted by persons duly licensed, subject to the terms contained in Schedule 2.

**SCHEDULE 1 - the declared land****Knorrit State Forest**

Knorrit State Forest is located approximately 18km west of the township of Wingham. A locality map is attached at Appendix 'A' and a location map is attached at Appendix 'B'.

Knorrit State Forest area: 5175.45 hectares.

**SCHEDULE 2 - Terms****1. Duration of the declaration**

This declaration shall remain in force for the period commencing 1 December 2011 and expiring on 1 December 2021.

**2. Authority of this declaration**

This declaration does not confer authority to do anything that is inconsistent with the requirements of any other Act or law.

**3. Requirements of the declaration**

A person who hunts on the declared lands must:

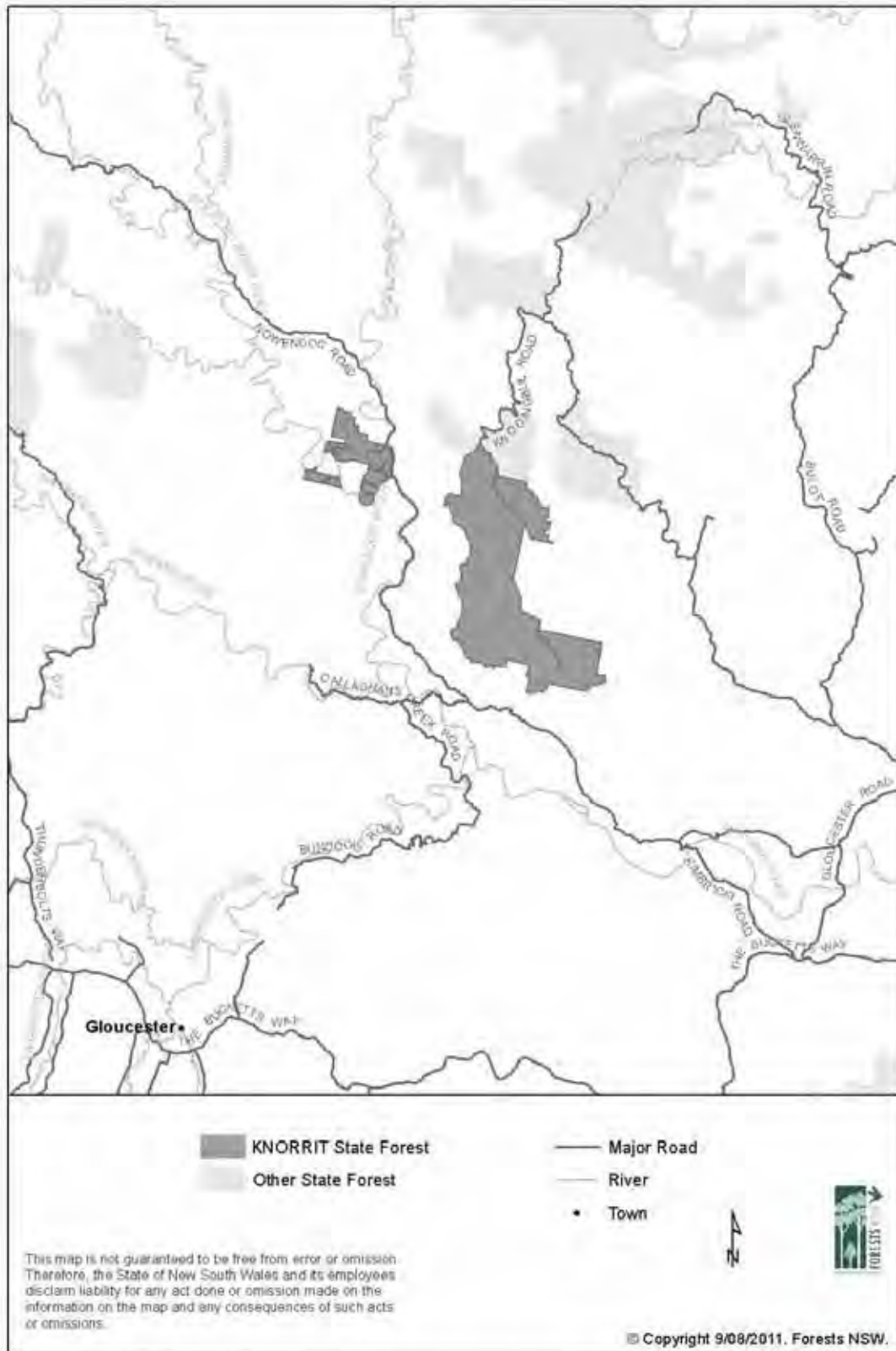
- (a) Gain written permission from Forests NSW or the Game Council on behalf of Forests NSW prior to accessing the declared lands;
- (b) Comply with all conditions in the written permission; and
- (c) Comply with any sign erected by Forests NSW or any sign approved by Forests NSW and erected by the Game Council.

NOTE: This declaration is limited to game animals as prescribed in section 5(1) and section 5(2) of the Game and Feral Animal Control Act 2002.

Dated this 30th day of November 2011.

KATRINA ANN HODGKINSON, M.P.,  
Minister for Primary Industries

APPENDIX A – LOCALITY



APPENDIX B – LOCATION





**GAME AND FERAL ANIMAL CONTROL ACT 2002****ORDER****Declaration of public lands for hunting for the purposes of the  
Game and Feral Animal Control Act 2002**

I, KATRINA ANN HODGKINSON, M.P., Minister for Primary Industries, pursuant to section 20 of the Game and Feral Animal Control Act 2002 after having had regard to the matters set out in section 20(4), declare that game animals on public land described in Schedule 1 may be hunted by persons duly licensed, subject to the terms contained in Schedule 2.

**SCHEDULE 1 - the declared land****Leard State Forest**

Leard State Forest is located approximately 39km north of the township of Gunnedah. A locality map is attached at Appendix 'A' and a location map is attached at Appendix 'B'.

Leard State Forest area: 7458.19 hectares.

**SCHEDULE 2 - Terms****1. Duration of the declaration**

This declaration shall remain in force for the period commencing 1 December 2011 and expiring on 1 December 2021.

**2. Authority of this declaration**

This declaration does not confer authority to do anything that is inconsistent with the requirements of any other Act or law.

**3. Requirements of the declaration**

A person who hunts on the declared lands must:

- (a) Gain written permission from Forests NSW or the Game Council on behalf of Forests NSW prior to accessing the declared lands;
- (b) Comply with all conditions in the written permission; and
- (c) Comply with any sign erected by Forests NSW or any sign approved by Forests NSW and erected by the Game Council.

NOTE: This declaration is limited to game animals as prescribed in section 5(1) and section 5(2) of the Game and Feral Animal Control Act 2002.

Dated this 30th day of November 2011.

KATRINA ANN HODGKINSON, M.P.,  
Minister for Primary Industries



APPENDIX A – LOCALITY



APPENDIX B – LOCATION



**GAME AND FERAL ANIMAL CONTROL ACT 2002****ORDER****Declaration of public lands for hunting for the purposes of the  
Game and Feral Animal Control Act 2002**

I, KATRINA ANN HODGKINSON, M.P., Minister for Primary Industries, pursuant to section 20 of the Game and Feral Animal Control Act 2002 after having had regard to the matters set out in section 20(4), declare that game animals on public land described in Schedule 1 may be hunted by persons duly licensed, subject to the terms contained in Schedule 2.

**SCHEDULE 1 - the declared land****Lower Bucca State Forest**

Lower Bucca State Forest is located approximately 11km south west of the township of Woolgoolga. A locality map is attached at Appendix 'A' and a location map is attached at Appendix 'B'.

Lower Bucca State Forest area: 2827.92 hectares.

**SCHEDULE 2 - Terms****1. Duration of the declaration**

This declaration shall remain in force for the period commencing 1 December 2011 and expiring on 1 December 2021.

**2. Authority of this declaration**

This declaration does not confer authority to do anything that is inconsistent with the requirements of any other Act or law.

**3. Requirements of the declaration**

A person who hunts on the declared lands must:

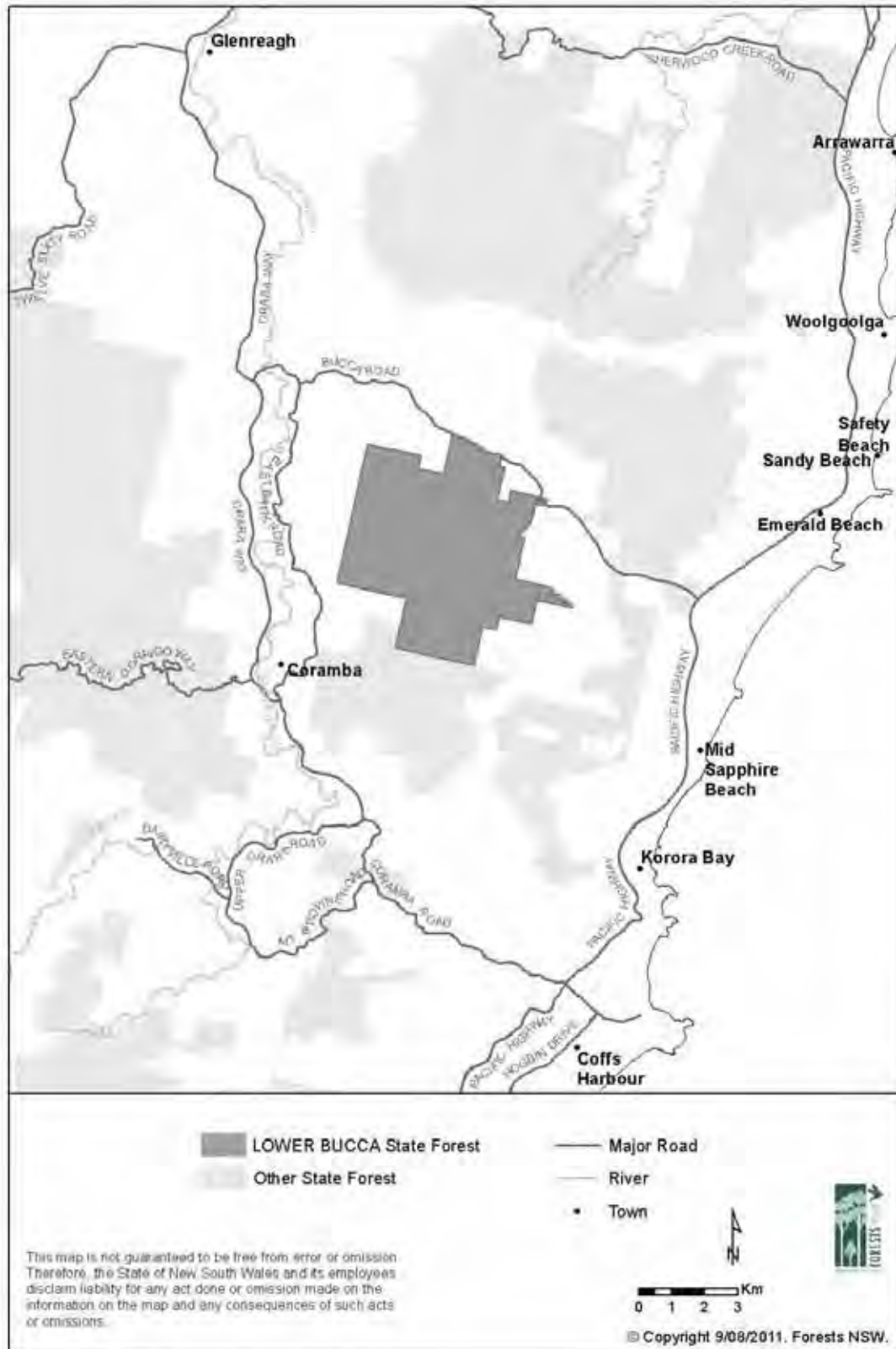
- (a) Gain written permission from Forests NSW or the Game Council on behalf of Forests NSW prior to accessing the declared lands;
- (b) Comply with all conditions in the written permission; and
- (c) Comply with any sign erected by Forests NSW or any sign approved by Forests NSW and erected by the Game Council.

NOTE: This declaration is limited to game animals as prescribed in section 5(1) and section 5(2) of the Game and Feral Animal Control Act 2002.

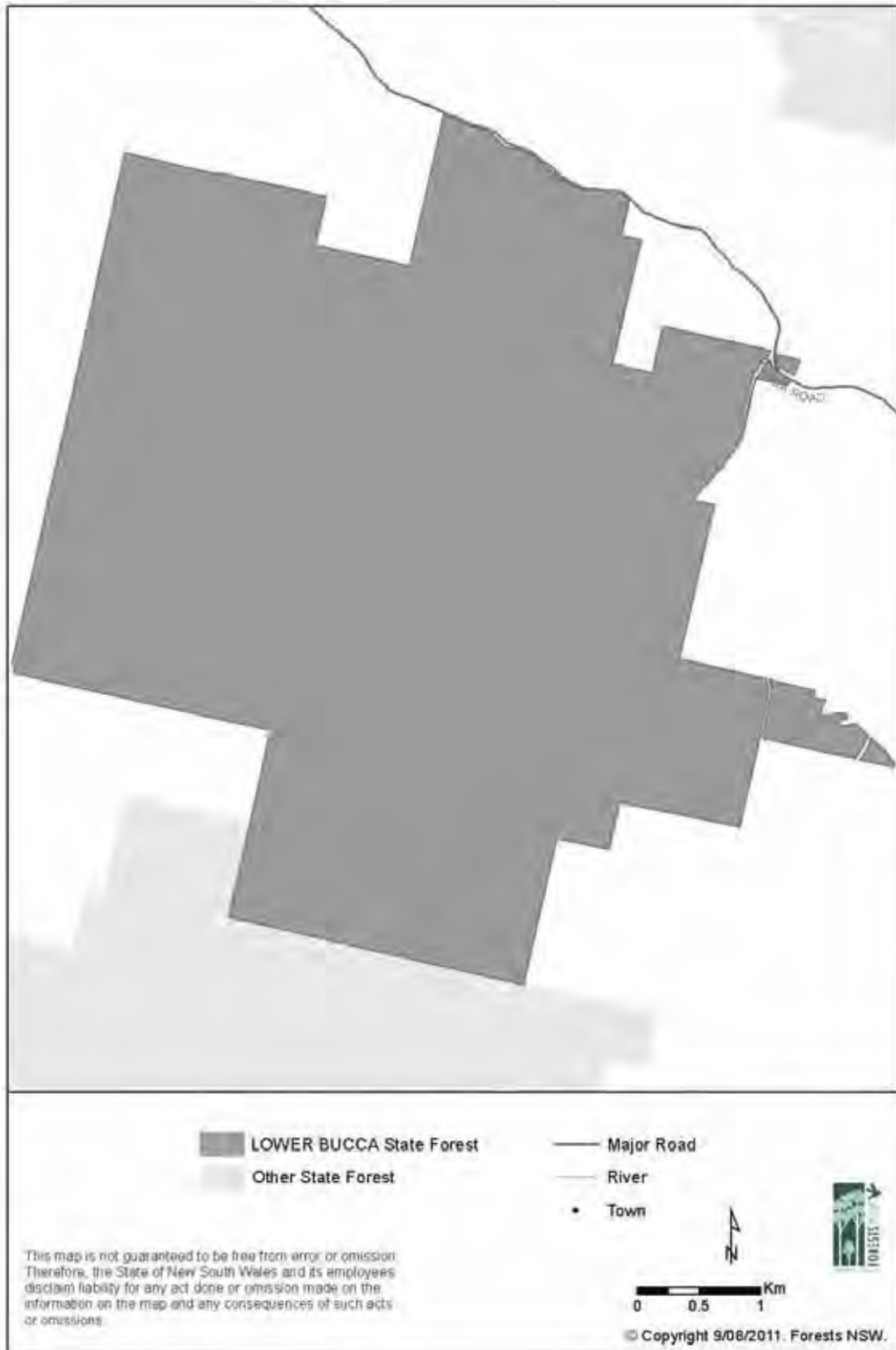
Dated this 30th day of November 2011.

KATRINA ANN HODGKINSON, M.P.,  
Minister for Primary Industries

APPENDIX A – LOCALITY



APPENDIX B – LOCATION



**GAME AND FERAL ANIMAL CONTROL ACT 2002****ORDER****Declaration of public lands for hunting for the purposes of the  
Game and Feral Animal Control Act 2002**

I, KATRINA ANN HODGKINSON, M.P., Minister for Primary Industries, pursuant to section 20 of the Game and Feral Animal Control Act 2002 after having had regard to the matters set out in section 20(4), declare that game animals on public land described in Schedule 1 may be hunted by persons duly licensed, subject to the terms contained in Schedule 2.

**SCHEDULE 1 - the declared land****Maria River State Forest**

Maria River State Forest is located approximately 7km south of the township of Kempsey. A locality map is attached at Appendix 'A' and a location map is attached at Appendix 'B'.

Maria River State Forest area: 2096.55 hectares.

**SCHEDULE 2 - Terms****1. Duration of the declaration**

This declaration shall remain in force for the period commencing 1 December 2011 and expiring on 1 December 2021.

**2. Authority of this declaration**

This declaration does not confer authority to do anything that is inconsistent with the requirements of any other Act or law.

**3. Requirements of the declaration**

A person who hunts on the declared lands must:

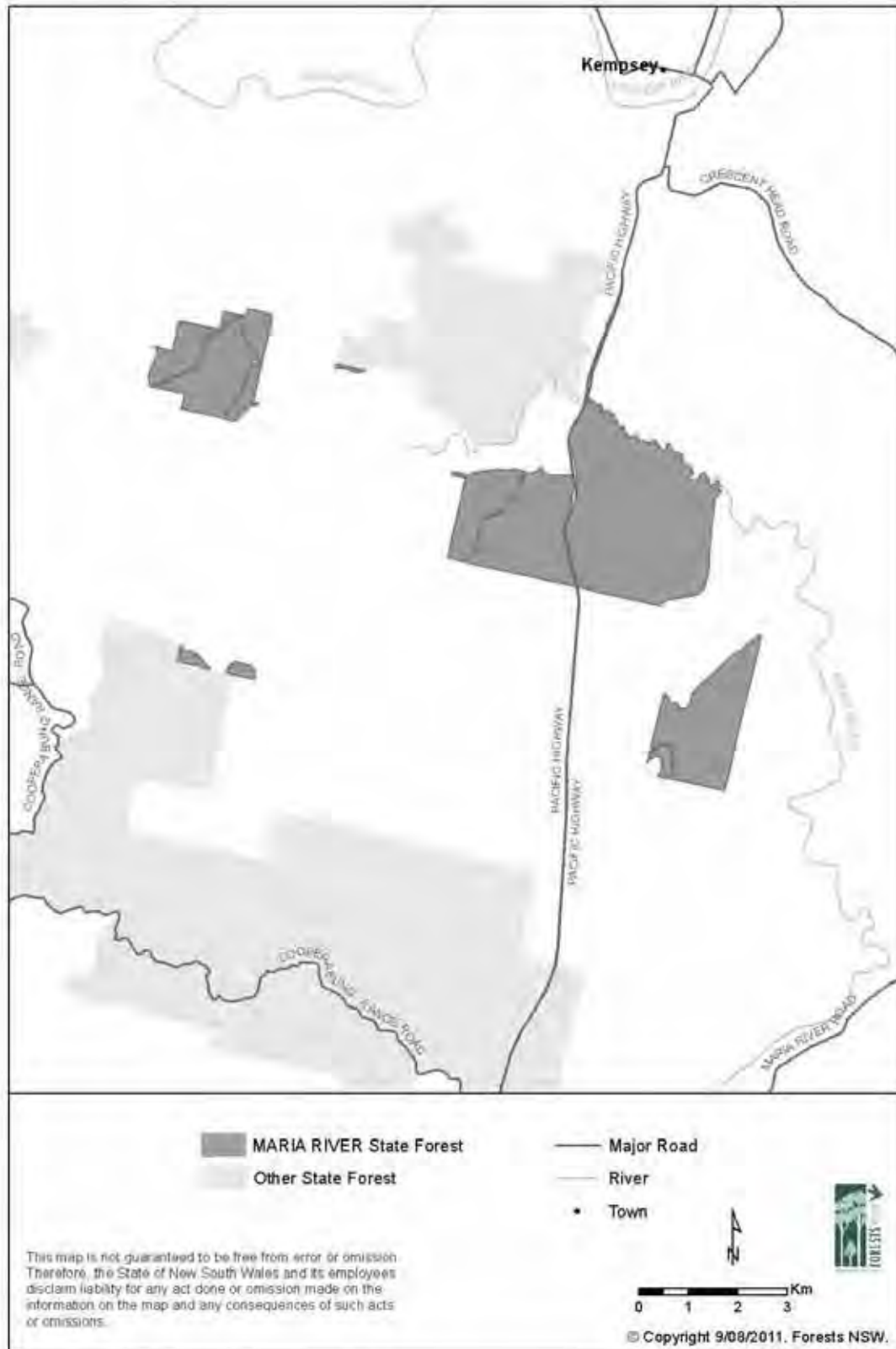
- (a) Gain written permission from Forests NSW or the Game Council on behalf of Forests NSW prior to accessing the declared lands;
- (b) Comply with all conditions in the written permission; and
- (c) Comply with any sign erected by Forests NSW or any sign approved by Forests NSW and erected by the Game Council.

NOTE: This declaration is limited to game animals as prescribed in section 5(1) and section 5(2) of the Game and Feral Animal Control Act 2002.

Dated this 30th day of November 2011.

KATRINA ANN HODGKINSON, M.P.,  
Minister for Primary Industries

APPENDIX A – LOCALITY





APPENDIX B – LOCATION



**GAME AND FERAL ANIMAL CONTROL ACT 2002****ORDER****Declaration of public lands for hunting for the purposes of the  
Game and Feral Animal Control Act 2002**

I, KATRINA ANN HODGKINSON, M.P., Minister for Primary Industries, pursuant to section 20 of the Game and Feral Animal Control Act 2002 after having had regard to the matters set out in section 20(4), declare that game animals on public land described in Schedule 1 may be hunted by persons duly licensed, subject to the terms contained in Schedule 2.

**SCHEDULE 1 - the declared land****Mistake State Forest**

Mistake State Forest is located approximately 21km west of the township of Nambucca Heads. A locality map is attached at Appendix 'A' and a location map is attached at Appendix 'B'.

Mistake State Forest area: 5637.73 hectares.

**SCHEDULE 2 - Terms****1. Duration of the declaration**

This declaration shall remain in force for the period commencing 1 December 2011 and expiring on 1 December 2021.

**2. Authority of this declaration**

This declaration does not confer authority to do anything that is inconsistent with the requirements of any other Act or law.

**3. Requirements of the declaration**

A person who hunts on the declared lands must:

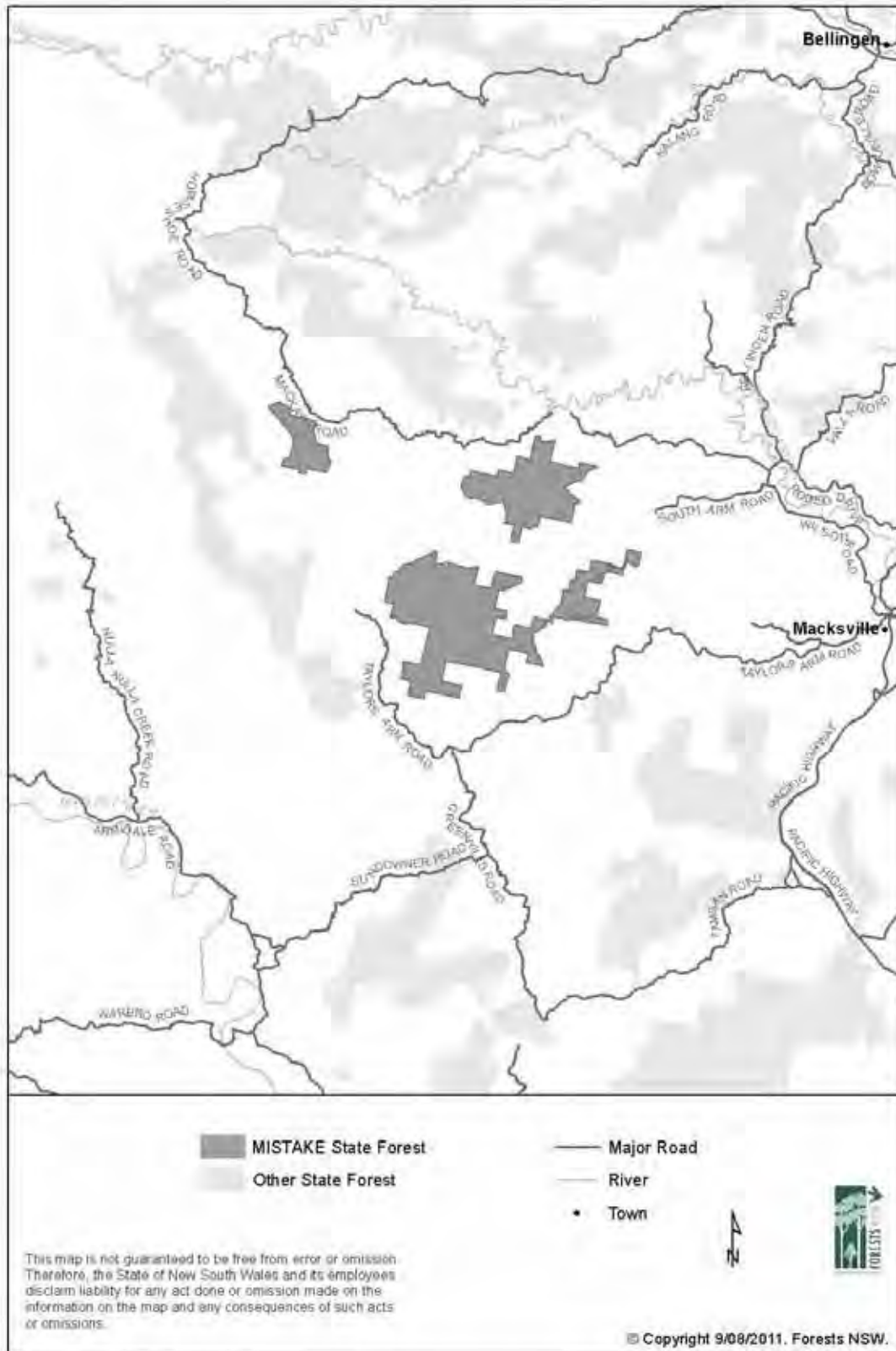
- (a) Gain written permission from Forests NSW or the Game Council on behalf of Forests NSW prior to accessing the declared lands;
- (b) Comply with all conditions in the written permission; and
- (c) Comply with any sign erected by Forests NSW or any sign approved by Forests NSW and erected by the Game Council.

NOTE: This declaration is limited to game animals as prescribed in section 5(1) and section 5(2) of the Game and Feral Animal Control Act 2002.

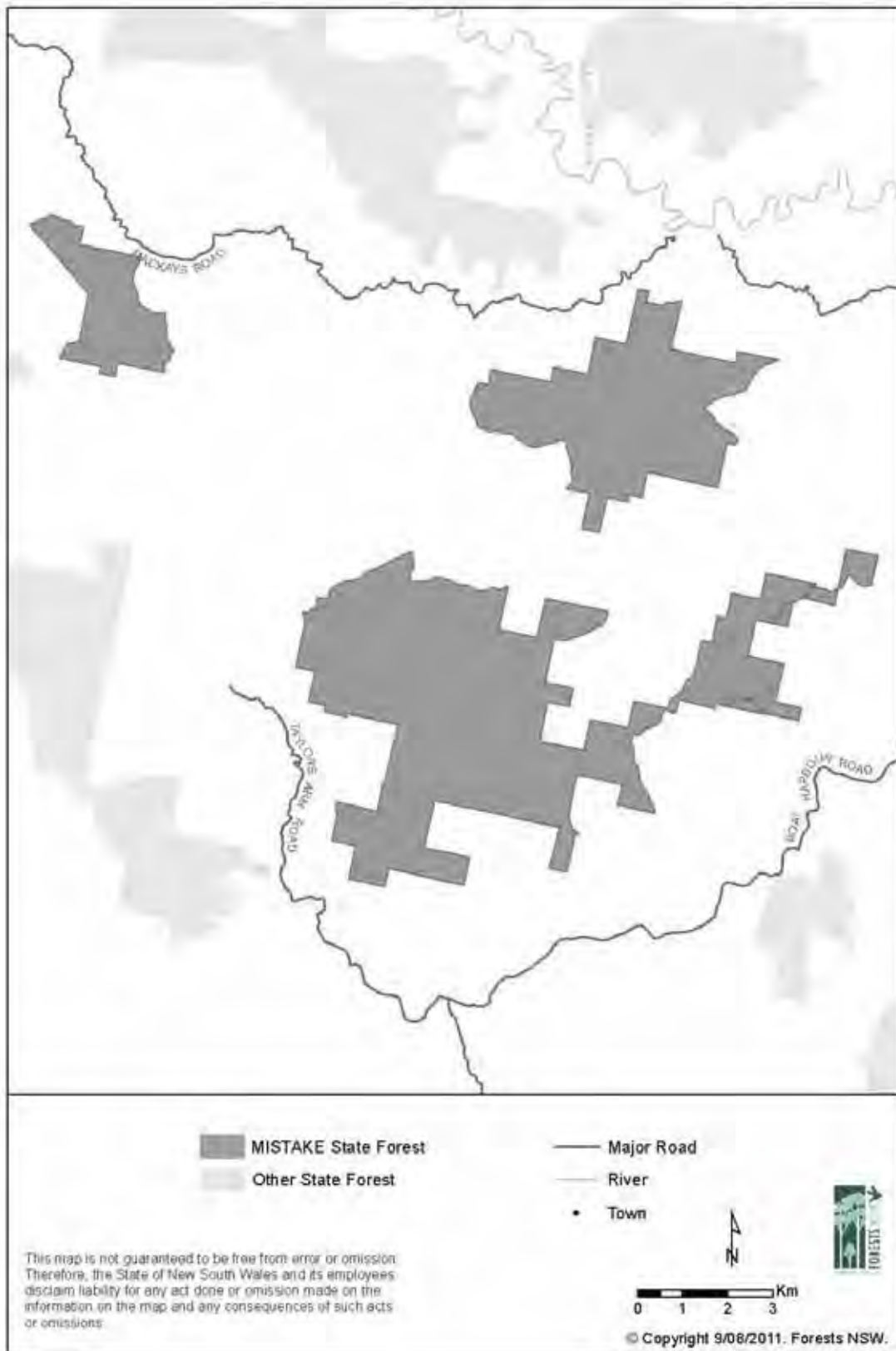
Dated this 30th day of November 2011.

KATRINA ANN HODGKINSON, M.P.,  
Minister for Primary Industries

APPENDIX A – LOCALITY



APPENDIX B – LOCATION



**GAME AND FERAL ANIMAL CONTROL ACT 2002****ORDER****Declaration of public lands for hunting for the purposes of the  
Game and Feral Animal Control Act 2002**

I, KATRINA ANN HODGKINSON, M.P., Minister for Primary Industries, pursuant to section 20 of the Game and Feral Animal Control Act 2002 after having had regard to the matters set out in section 20(4), declare that game animals on public land described in Schedule 1 may be hunted by persons duly licensed, subject to the terms contained in Schedule 2.

**SCHEDULE 1 - the declared land****Nangerybone State Forest**

Nangerybone State Forest is located approximately 74km north west of the township of Condobolin. A locality map is attached at Appendix 'A' and a location map is attached at Appendix 'B'.

Nangerybone State Forest area: 5957.69 hectares.

**SCHEDULE 2 - Terms****1. Duration of the declaration**

This declaration shall remain in force for the period commencing 1 December 2011 and expiring on 1 December 2021.

**2. Authority of this declaration**

This declaration does not confer authority to do anything that is inconsistent with the requirements of any other Act or law.

**3. Requirements of the declaration**

A person who hunts on the declared lands must:

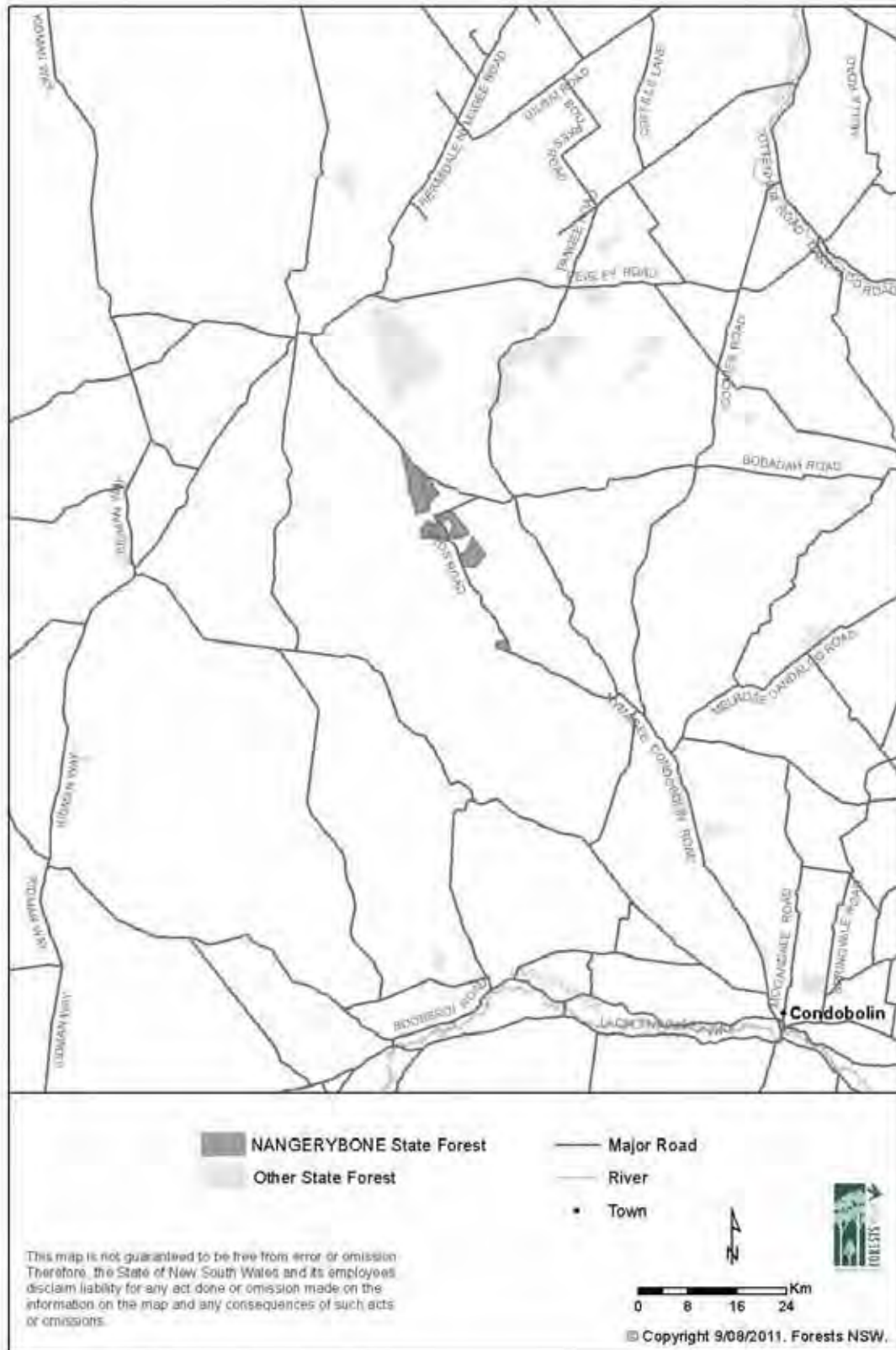
- (a) Gain written permission from Forests NSW or the Game Council on behalf of Forests NSW prior to accessing the declared lands;
- (b) Comply with all conditions in the written permission; and
- (c) Comply with any sign erected by Forests NSW or any sign approved by Forests NSW and erected by the Game Council.

NOTE: This declaration is limited to game animals as prescribed in section 5(1) and section 5(2) of the Game and Feral Animal Control Act 2002.

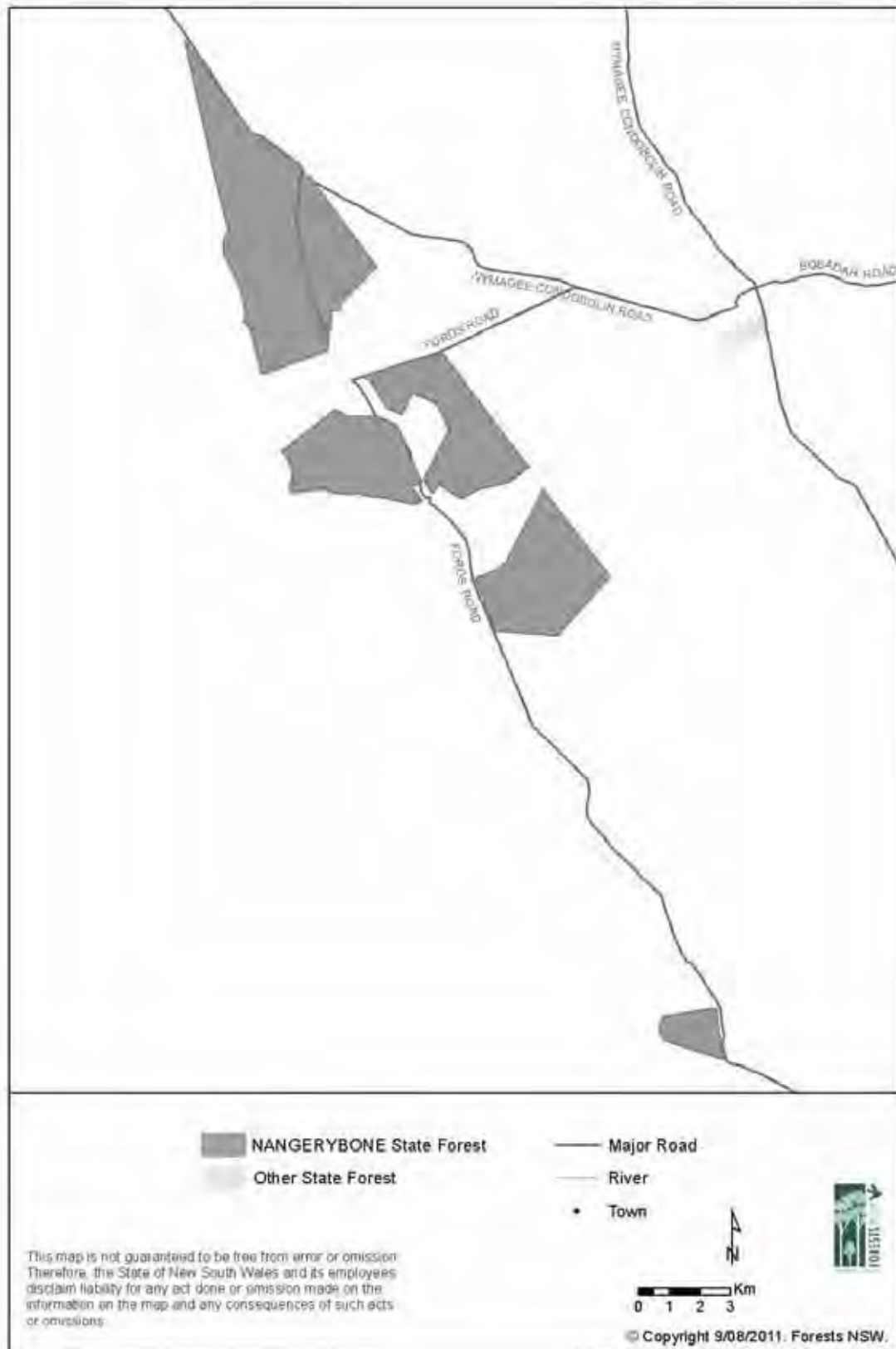
Dated this 30th day of November 2011.

KATRINA ANN HODGKINSON, M.P.,  
Minister for Primary Industries

APPENDIX A – LOCALITY



APPENDIX B – LOCATION





**GAME AND FERAL ANIMAL CONTROL ACT 2002****ORDER****Declaration of public lands for hunting for the purposes of the  
Game and Feral Animal Control Act 2002**

I, KATRINA ANN HODGKINSON, M.P., Minister for Primary Industries, pursuant to section 20 of the Game and Feral Animal Control Act 2002 after having had regard to the matters set out in section 20(4), declare that game animals on public land described in Schedule 1 may be hunted by persons duly licensed, subject to the terms contained in Schedule 2.

**SCHEDULE 1 - the declared land****Newry State Forest**

Newry State Forest is located approximately 9km north of the township of Nambucca Heads. A locality map is attached at Appendix 'A' and a location map is attached at Appendix 'B'.

Newry State Forest area: 3925.74 hectares.

**SCHEDULE 2 - Terms****1. Duration of the declaration**

This declaration shall remain in force for the period commencing 1 December 2011 and expiring on 1 December 2021.

**2. Authority of this declaration**

This declaration does not confer authority to do anything that is inconsistent with the requirements of any other Act or law.

**3. Requirements of the declaration**

A person who hunts on the declared lands must:

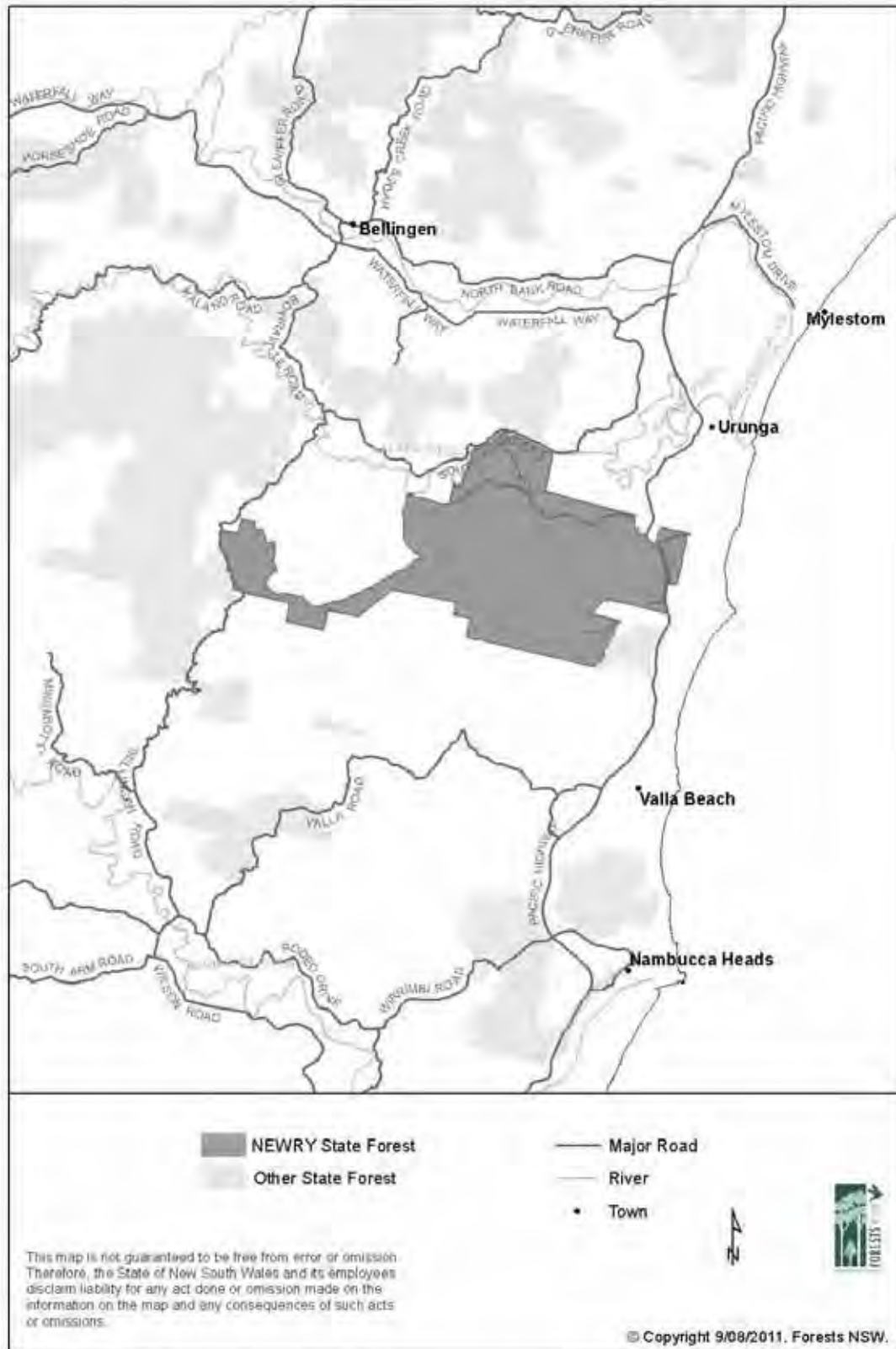
- (a) Gain written permission from Forests NSW or the Game Council on behalf of Forests NSW prior to accessing the declared lands;
- (b) Comply with all conditions in the written permission; and
- (c) Comply with any sign erected by Forests NSW or any sign approved by Forests NSW and erected by the Game Council.

|   |
|---|
| NOTE: This declaration is limited to game animals as prescribed in section 5(1) and section 5(2) of the Game and Feral Animal Control Act 2002. |
|---|

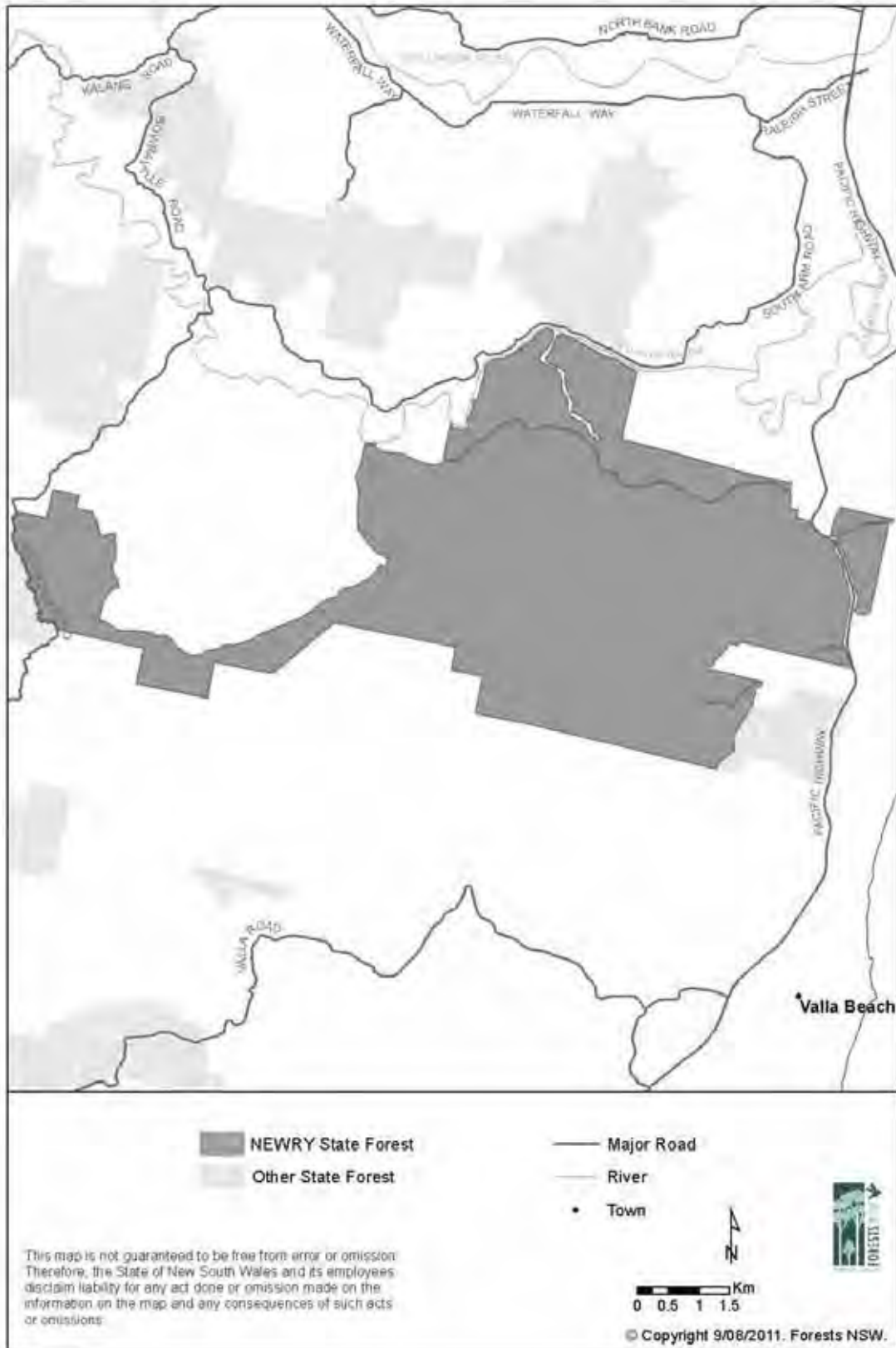
Dated this 30th day of November 2011.

KATRINA ANN HODGKINSON, M.P.,  
Minister for Primary Industries

APPENDIX A – LOCALITY



APPENDIX B – LOCATION



**GAME AND FERAL ANIMAL CONTROL ACT 2002****ORDER****Declaration of public lands for hunting for the purposes of the  
Game and Feral Animal Control Act 2002**

I, KATRINA ANN HODGKINSON, M.P., Minister for Primary Industries, pursuant to section 20 of the Game and Feral Animal Control Act 2002 after having had regard to the matters set out in section 20(4), declare that game animals on public land described in Schedule 1 may be hunted by persons duly licensed, subject to the terms contained in Schedule 2.

**SCHEDULE 1 - the declared land****Pappinbarra State Forest**

Pappinbarra State Forest is located approximately 17km north west of the township of Wauchope. A locality map is attached at Appendix 'A' and a location map is attached at Appendix 'B'.

Pappinbarra State Forest area: 1181.12 hectares.

**SCHEDULE 2 - Terms****1. Duration of the declaration**

This declaration shall remain in force for the period commencing 1 December 2011 and expiring on 1 December 2021.

**2. Authority of this declaration**

This declaration does not confer authority to do anything that is inconsistent with the requirements of any other Act or law.

**3. Requirements of the declaration**

A person who hunts on the declared lands must:

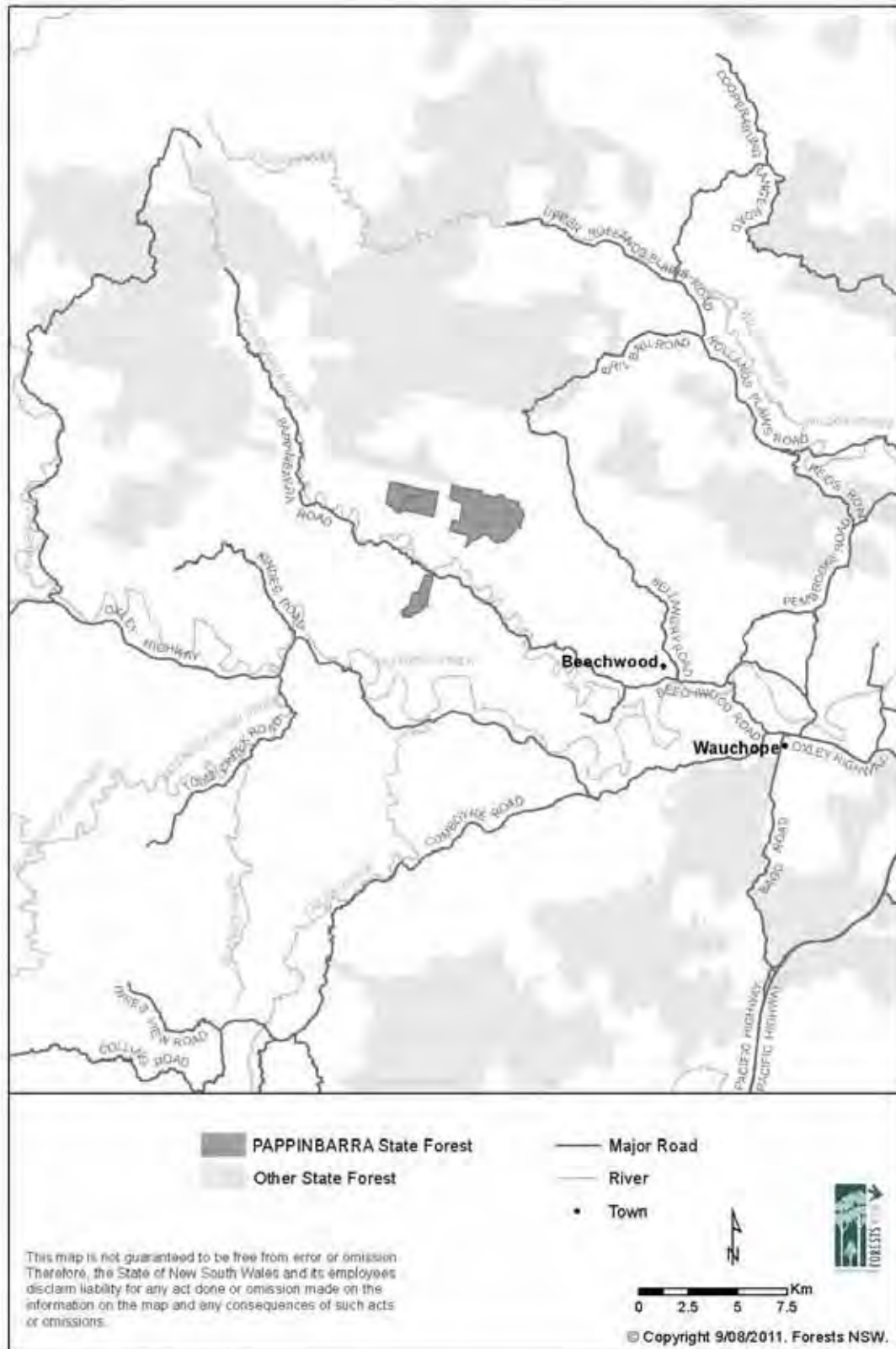
- (a) Gain written permission from Forests NSW or the Game Council on behalf of Forests NSW prior to accessing the declared lands;
- (b) Comply with all conditions in the written permission; and
- (c) Comply with any sign erected by Forests NSW or any sign approved by Forests NSW and erected by the Game Council.

NOTE: This declaration is limited to game animals as prescribed in section 5(1) and section 5(2) of the Game and Feral Animal Control Act 2002.

Dated this 30th day of November 2011.

KATRINA ANN HODGKINSON, M.P.,  
Minister for Primary Industries

APPENDIX A – LOCALITY



APPENDIX B – LOCATION



**GAME AND FERAL ANIMAL CONTROL ACT 2002****ORDER****Declaration of public lands for hunting for the purposes of the  
Game and Feral Animal Control Act 2002**

I, KATRINA ANN HODGKINSON, M.P., Minister for Primary Industries, pursuant to section 20 of the Game and Feral Animal Control Act 2002 after having had regard to the matters set out in section 20(4), declare that game animals on public land described in Schedule 1 may be hunted by persons duly licensed, subject to the terms contained in Schedule 2.

**SCHEDULE 1 - the declared land****Pilliga East State Forest**

Pilliga East State Forest is located approximately 23km south of the township of Narrabri. A locality map is attached at Appendix 'A' and a location map is attached at Appendix 'B'.

Pilliga East State Forest area: 132021.3 hectares.

**SCHEDULE 2 - Terms****1. Duration of the declaration**

This declaration shall remain in force for the period commencing 1 December 2011 and expiring on 1 December 2021.

**2. Authority of this declaration**

This declaration does not confer authority to do anything that is inconsistent with the requirements of any other Act or law.

**3. Requirements of the declaration**

A person who hunts on the declared lands must:

- (a) Gain written permission from Forests NSW or the Game Council on behalf of Forests NSW prior to accessing the declared lands;
- (b) Comply with all conditions in the written permission; and
- (c) Comply with any sign erected by Forests NSW or any sign approved by Forests NSW and erected by the Game Council.

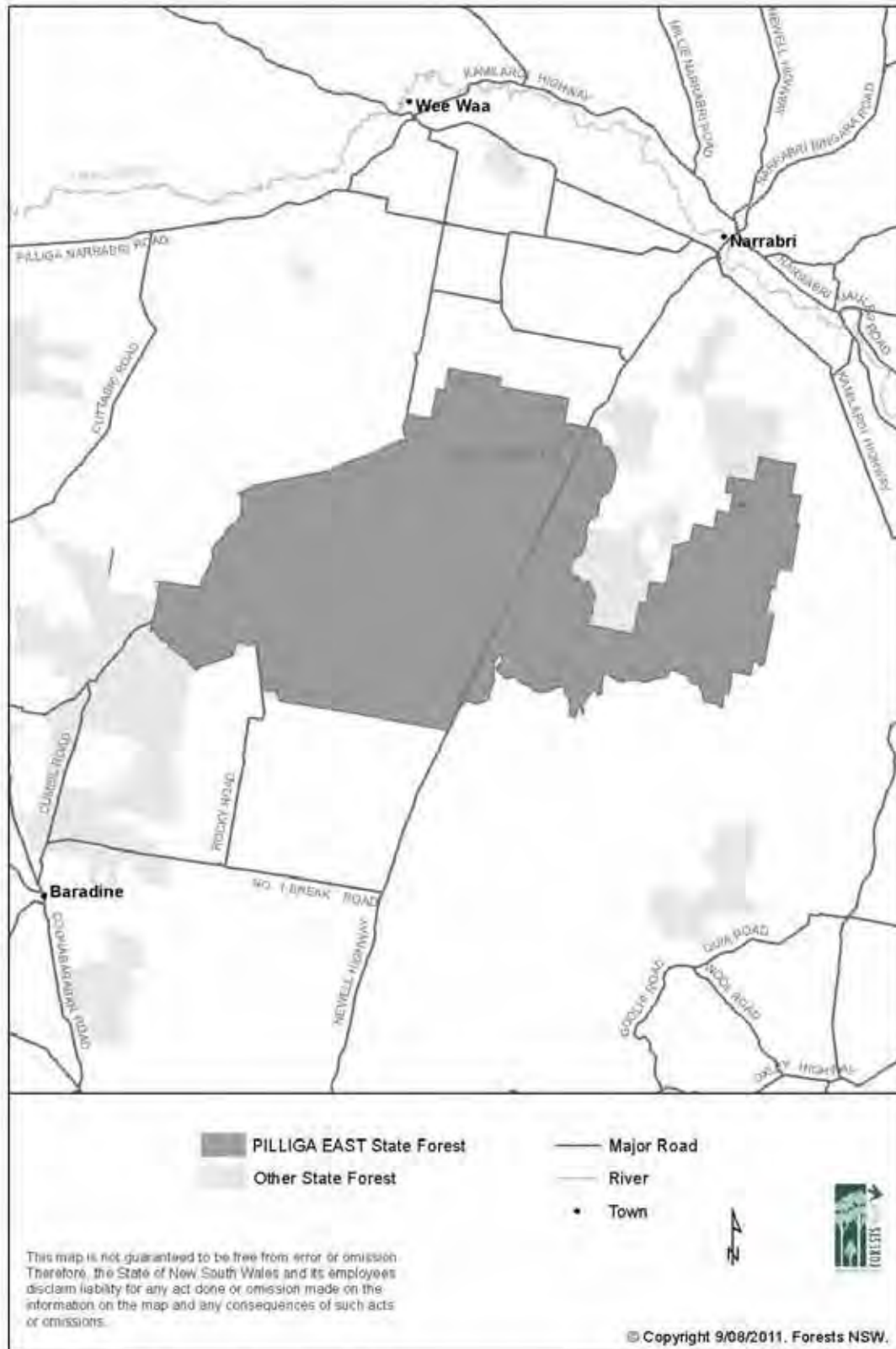
NOTE: This declaration is limited to game animals as prescribed in section 5(1) and section 5(2) of the Game and Feral Animal Control Act 2002.

Dated this 30th day of November 2011.

KATRINA ANN HODGKINSON, M.P.,  
Minister for Primary Industries



APPENDIX A – LOCALITY



APPENDIX B – LOCATION



**GAME AND FERAL ANIMAL CONTROL ACT 2002****ORDER****Declaration of public lands for hunting for the purposes of the  
Game and Feral Animal Control Act 2002**

I, KATRINA ANN HODGKINSON, M.P., Minister for Primary Industries, pursuant to section 20 of the Game and Feral Animal Control Act 2002 after having had regard to the matters set out in section 20(4), declare that game animals on public land described in Schedule 1 may be hunted by persons duly licensed, subject to the terms contained in Schedule 2.

**SCHEDULE 1 - the declared land****Pilliga West State Forest**

Pilliga West State Forest is located approximately 61km north west of the township of Coonabarabran. A locality map is attached at Appendix 'A' and a location map is attached at Appendix 'B'.

Pilliga West State Forest area: 31838 hectares.

**SCHEDULE 2 - Terms****1. Duration of the declaration**

This declaration shall remain in force for the period commencing 1 December 2011 and expiring on 1 December 2021.

**2. Authority of this declaration**

This declaration does not confer authority to do anything that is inconsistent with the requirements of any other Act or law.

**3. Requirements of the declaration**

A person who hunts on the declared lands must:

- (a) Gain written permission from Forests NSW or the Game Council on behalf of Forests NSW prior to accessing the declared lands;
- (b) Comply with all conditions in the written permission; and
- (c) Comply with any sign erected by Forests NSW or any sign approved by Forests NSW and erected by the Game Council.

|   |
|---|
| NOTE: This declaration is limited to game animals as prescribed in section 5(1) and section 5(2) of the Game and Feral Animal Control Act 2002. |
|---|


Dated this 30th day of November 2011.

KATRINA ANN HODGKINSON, M.P.,  
Minister for Primary Industries

APPENDIX A – LOCALITY



APPENDIX B – LOCATION



**GAME AND FERAL ANIMAL CONTROL ACT 2002****ORDER****Declaration of public lands for hunting for the purposes of the  
Game and Feral Animal Control Act 2002**

I, KATRINA ANN HODGKINSON, M.P., Minister for Primary Industries, pursuant to section 20 of the Game and Feral Animal Control Act 2002 after having had regard to the matters set out in section 20(4), declare that game animals on public land described in Schedule 1 may be hunted by persons duly licensed, subject to the terms contained in Schedule 2.

**SCHEDULE 1 - the declared land****Towamba State Forest**

Towamba State Forest is located approximately 18km west of the township of Eden. A locality map is attached at Appendix 'A' and a location map is attached at Appendix 'B'.

Towamba State Forest area: 5485.33 hectares.

**SCHEDULE 2 - Terms****1. Duration of the declaration**

This declaration shall remain in force for the period commencing 1 December 2011 and expiring on 1 December 2021.

**2. Authority of this declaration**

This declaration does not confer authority to do anything that is inconsistent with the requirements of any other Act or law.

**3. Requirements of the declaration**

A person who hunts on the declared lands must:

- (a) Gain written permission from Forests NSW or the Game Council on behalf of Forests NSW prior to accessing the declared lands;
- (b) Comply with all conditions in the written permission; and
- (c) Comply with any sign erected by Forests NSW or any sign approved by Forests NSW and erected by the Game Council.

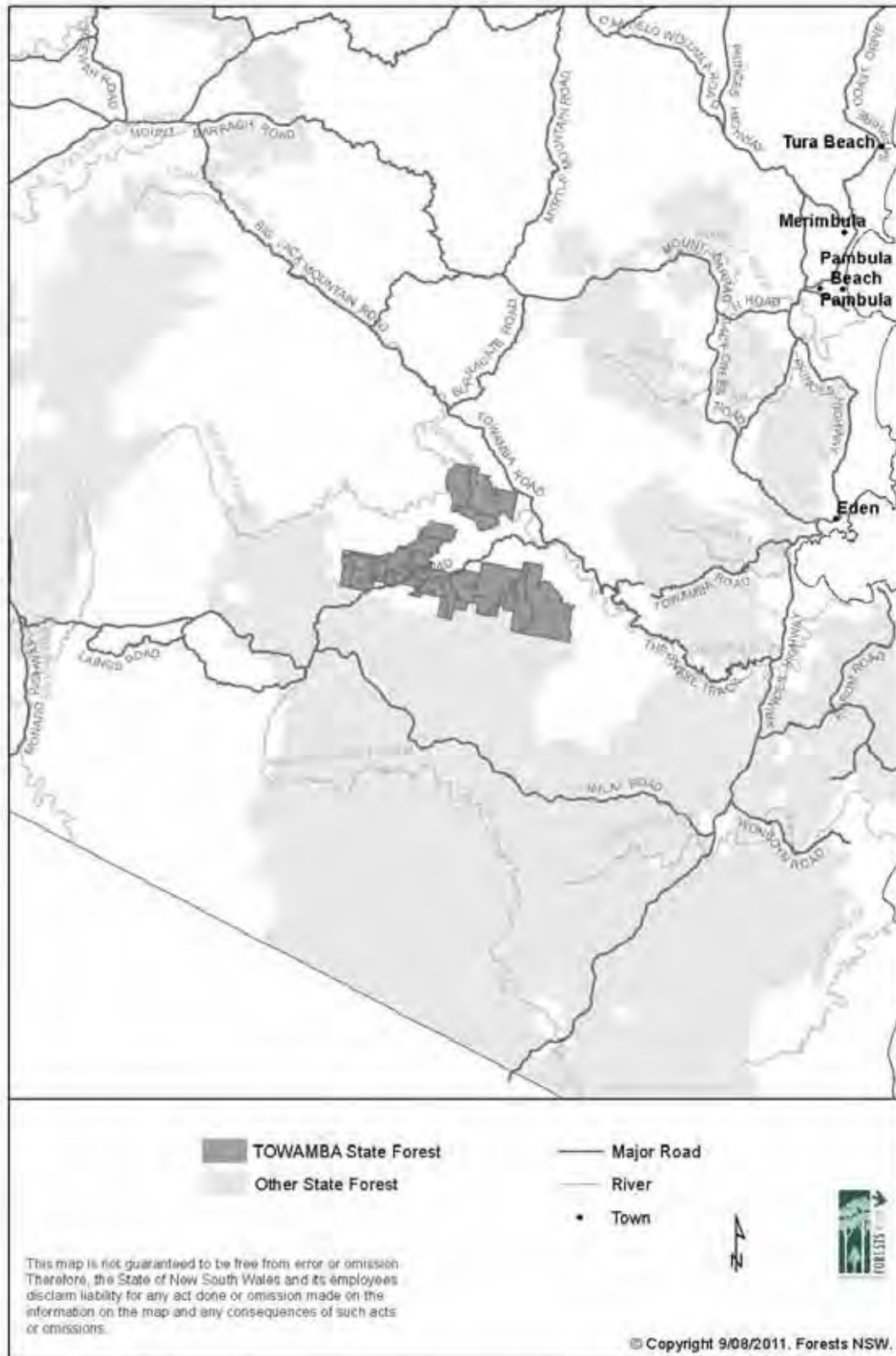
NOTE: This declaration is limited to game animals as prescribed in section 5(1) and section 5(2) of the Game and Feral Animal Control Act 2002.

Dated this 30th day of November 2011.

KATRINA ANN HODGKINSON, M.P.,  
Minister for Primary Industries

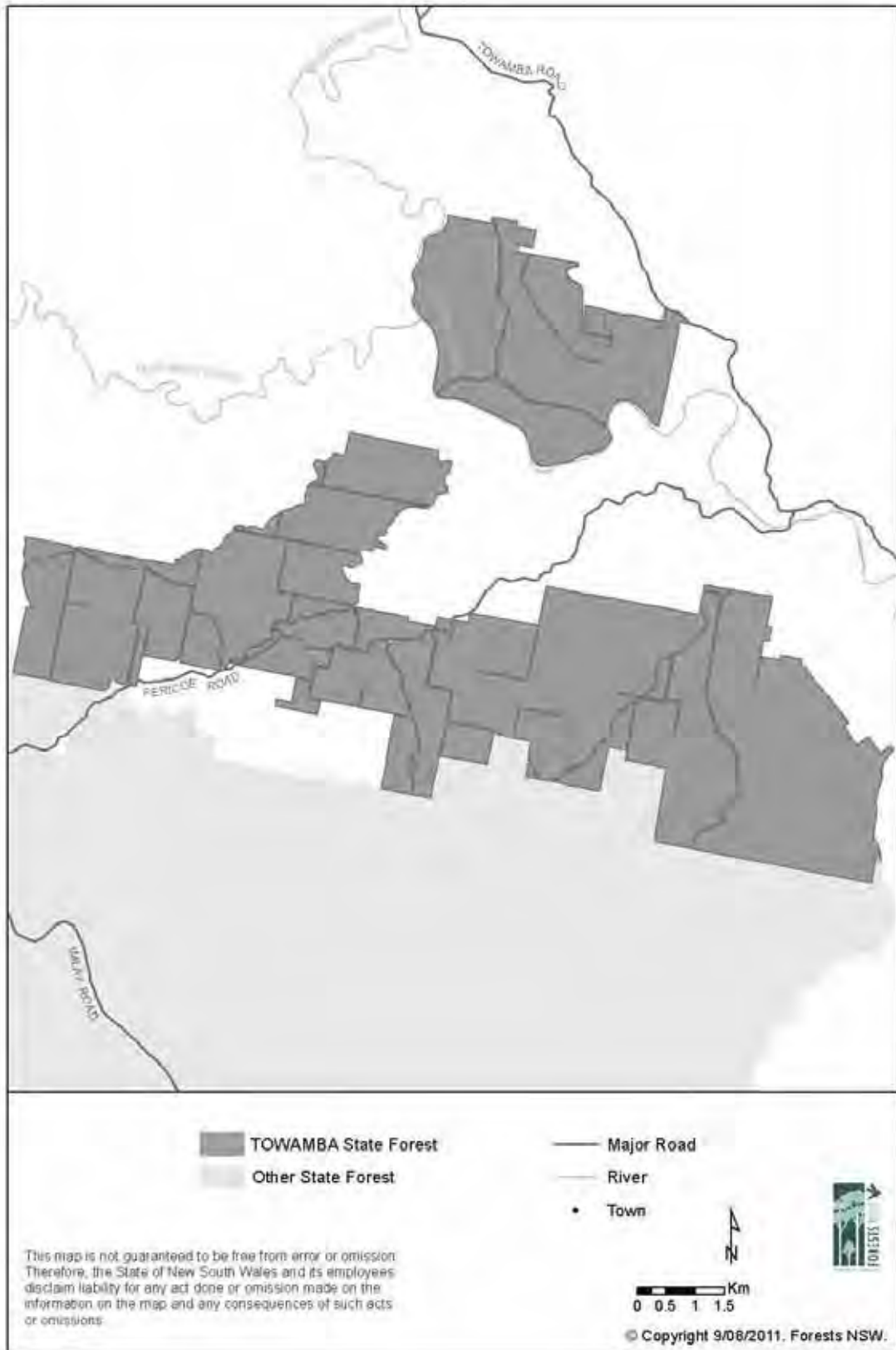


APPENDIX A – LOCALITY





APPENDIX B – LOCATION



**GAME AND FERAL ANIMAL CONTROL ACT 2002****ORDER****Declaration of public lands for hunting for the purposes of the  
Game and Feral Animal Control Act 2002**

I, KATRINA ANN HODGKINSON, M.P., Minister for Primary Industries, pursuant to section 20 of the Game and Feral Animal Control Act 2002 after having had regard to the matters set out in section 20(4), declare that game animals on public land described in Schedule 1 may be hunted by persons duly licensed, subject to the terms contained in Schedule 2.

**SCHEDULE 1 - the declared land****Tuckers Nob State Forest**

Tuckers Nob State Forest is located approximately 7km west of the township of Sawtell. A locality map is attached at Appendix 'A' and a location map is attached at Appendix 'B'.

Tuckers Nob State Forest area: 4373.35 hectares.

**SCHEDULE 2 - Terms****1. Duration of the declaration**

This declaration shall remain in force for the period commencing 1 December 2011 and expiring on 1 December 2021.

**2. Authority of this declaration**

This declaration does not confer authority to do anything that is inconsistent with the requirements of any other Act or law.

**3. Requirements of the declaration**

A person who hunts on the declared lands must:

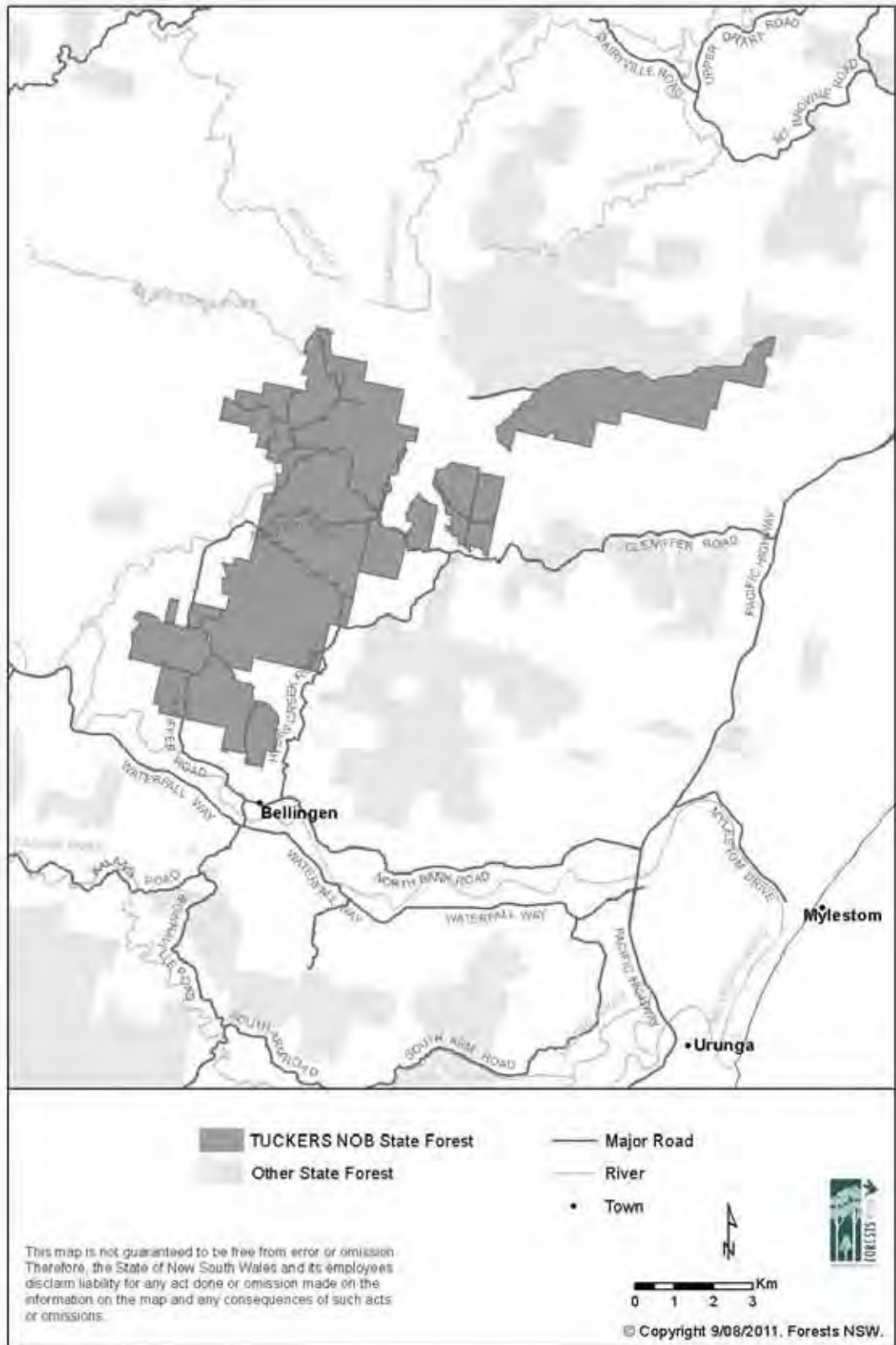
- (a) Gain written permission from Forests NSW or the Game Council on behalf of Forests NSW prior to accessing the declared lands;
- (b) Comply with all conditions in the written permission; and
- (c) Comply with any sign erected by Forests NSW or any sign approved by Forests NSW and erected by the Game Council.

|   |
|---|
| NOTE: This declaration is limited to game animals as prescribed in section 5(1) and section 5(2) of the Game and Feral Animal Control Act 2002. |
|---|

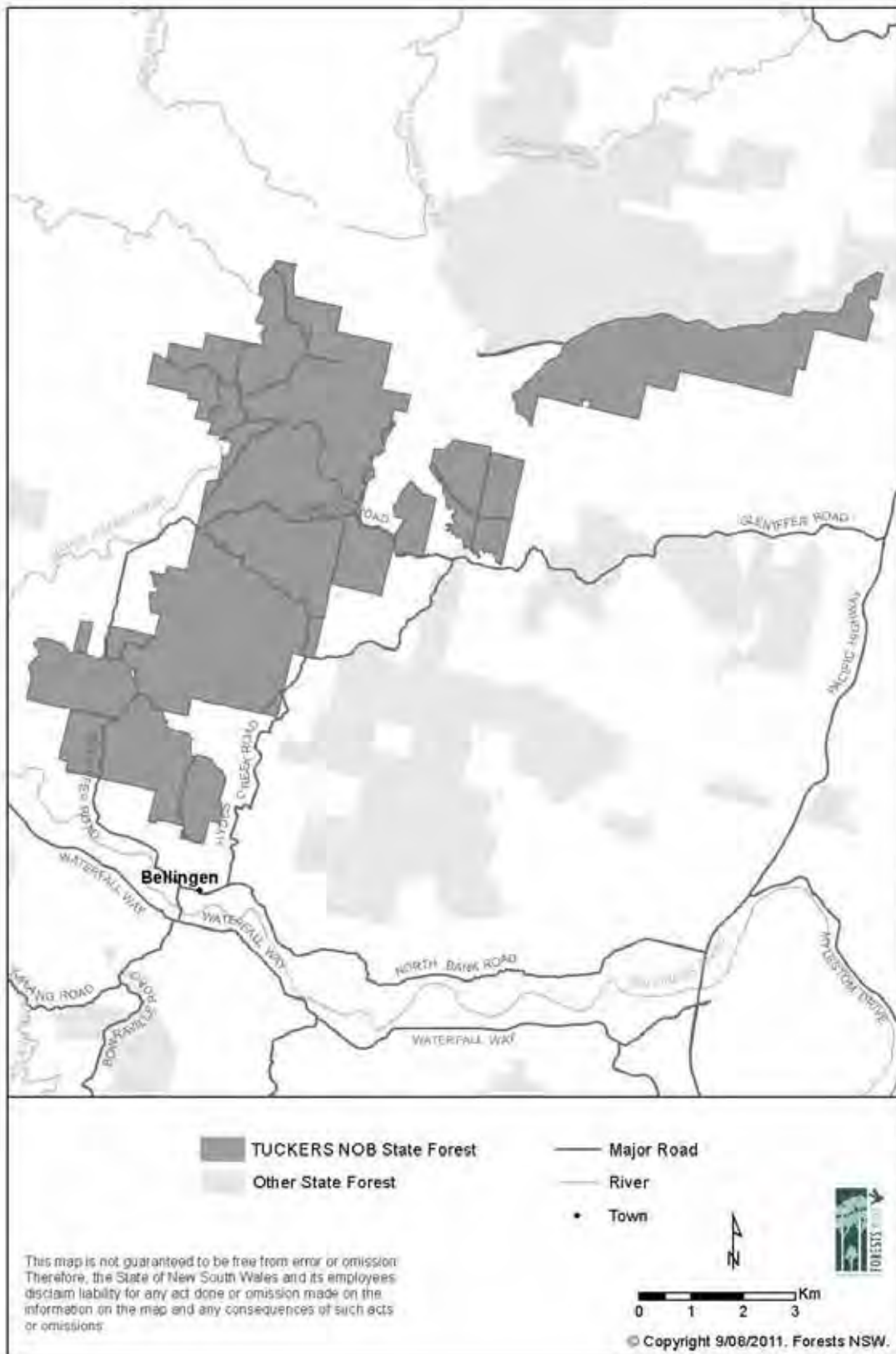
Dated this 30th day of November 2011.

KATRINA ANN HODGKINSON, M.P.,  
Minister for Primary Industries

APPENDIX A – LOCALITY



APPENDIX B – LOCATION



**GAME AND FERAL ANIMAL CONTROL ACT 2002****ORDER****Declaration of public lands for hunting for the purposes of the  
Game and Feral Animal Control Act 2002**

I, KATRINA ANN HODGKINSON, M.P., Minister for Primary Industries, pursuant to section 20 of the Game and Feral Animal Control Act 2002 after having had regard to the matters set out in section 20(4), declare that game animals on public land described in Schedule 1 may be hunted by persons duly licensed, subject to the terms contained in Schedule 2.

**SCHEDULE 1 - the declared land****Tuckland State Forest**

Tuckland State Forest is located approximately 47km north west of the township of Mudgee. A locality map is attached at Appendix 'A' and a location map is attached at Appendix 'B'.

Tuckland State Forest area: 857.95 hectares.

**SCHEDULE 2 - Terms****1. Duration of the declaration**

This declaration shall remain in force for the period commencing 1 December 2011 and expiring on 1 December 2021.

**2. Authority of this declaration**

This declaration does not confer authority to do anything that is inconsistent with the requirements of any other Act or law.

**3. Requirements of the declaration**

A person who hunts on the declared lands must:

- (a) Gain written permission from Forests NSW or the Game Council on behalf of Forests NSW prior to accessing the declared lands;
- (b) Comply with all conditions in the written permission; and
- (c) Comply with any sign erected by Forests NSW or any sign approved by Forests NSW and erected by the Game Council.

|   |
|---|
| NOTE: This declaration is limited to game animals as prescribed in section 5(1) and section 5(2) of the Game and Feral Animal Control Act 2002. |
|---|

Dated this 30th day of November 2011.

KATRINA ANN HODGKINSON, M.P.,  
Minister for Primary Industries

APPENDIX A – LOCALITY



APPENDIX B – LOCATION





**GAME AND FERAL ANIMAL CONTROL ACT 2002****ORDER****Declaration of public lands for hunting for the purposes of the  
Game and Feral Animal Control Act 2002**

I, KATRINA ANN HODGKINSON, M.P., Minister for Primary Industries, pursuant to section 20 of the Game and Feral Animal Control Act 2002 after having had regard to the matters set out in section 20(4), declare that game animals on public land described in Schedule 1 may be hunted by persons duly licensed, subject to the terms contained in Schedule 2.

**SCHEDULE 1 - the declared land****Viewmont State Forest**

Viewmont State Forest is located approximately 10km north west of the township of Nambucca Heads. A locality map is attached at Appendix 'A' and a location map is attached at Appendix 'B'.

Viewmont State Forest area: 890.13 hectares.

**SCHEDULE 2 - Terms****1. Duration of the declaration**

This declaration shall remain in force for the period commencing 1 December 2011 and expiring on 1 December 2021.

**2. Authority of this declaration**

This declaration does not confer authority to do anything that is inconsistent with the requirements of any other Act or law.

**3. Requirements of the declaration**

A person who hunts on the declared lands must:

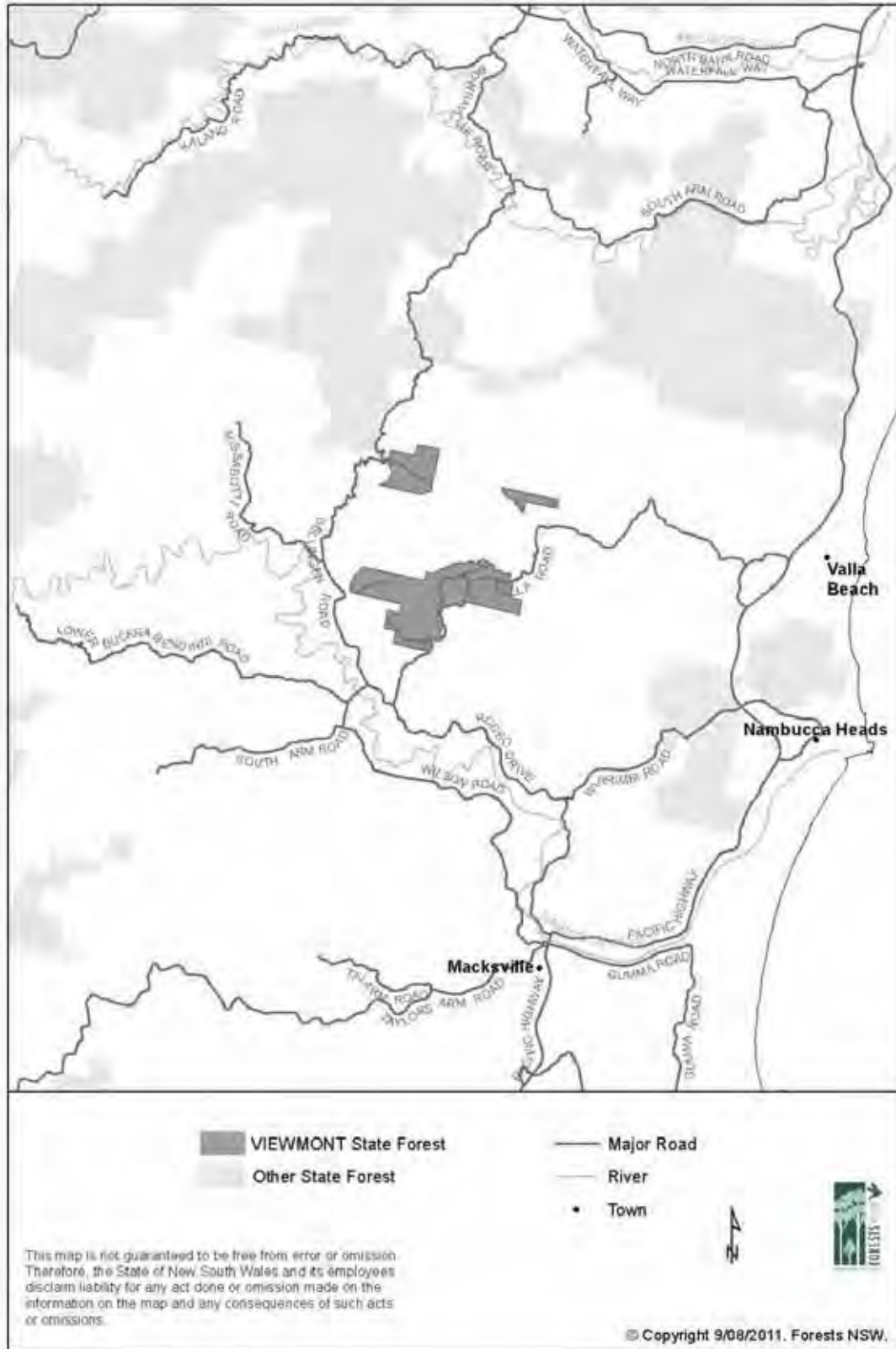
- (a) Gain written permission from Forests NSW or the Game Council on behalf of Forests NSW prior to accessing the declared lands;
- (b) Comply with all conditions in the written permission; and
- (c) Comply with any sign erected by Forests NSW or any sign approved by Forests NSW and erected by the Game Council.

|   |
|---|
| NOTE: This declaration is limited to game animals as prescribed in section 5(1) and section 5(2) of the Game and Feral Animal Control Act 2002. |
|---|

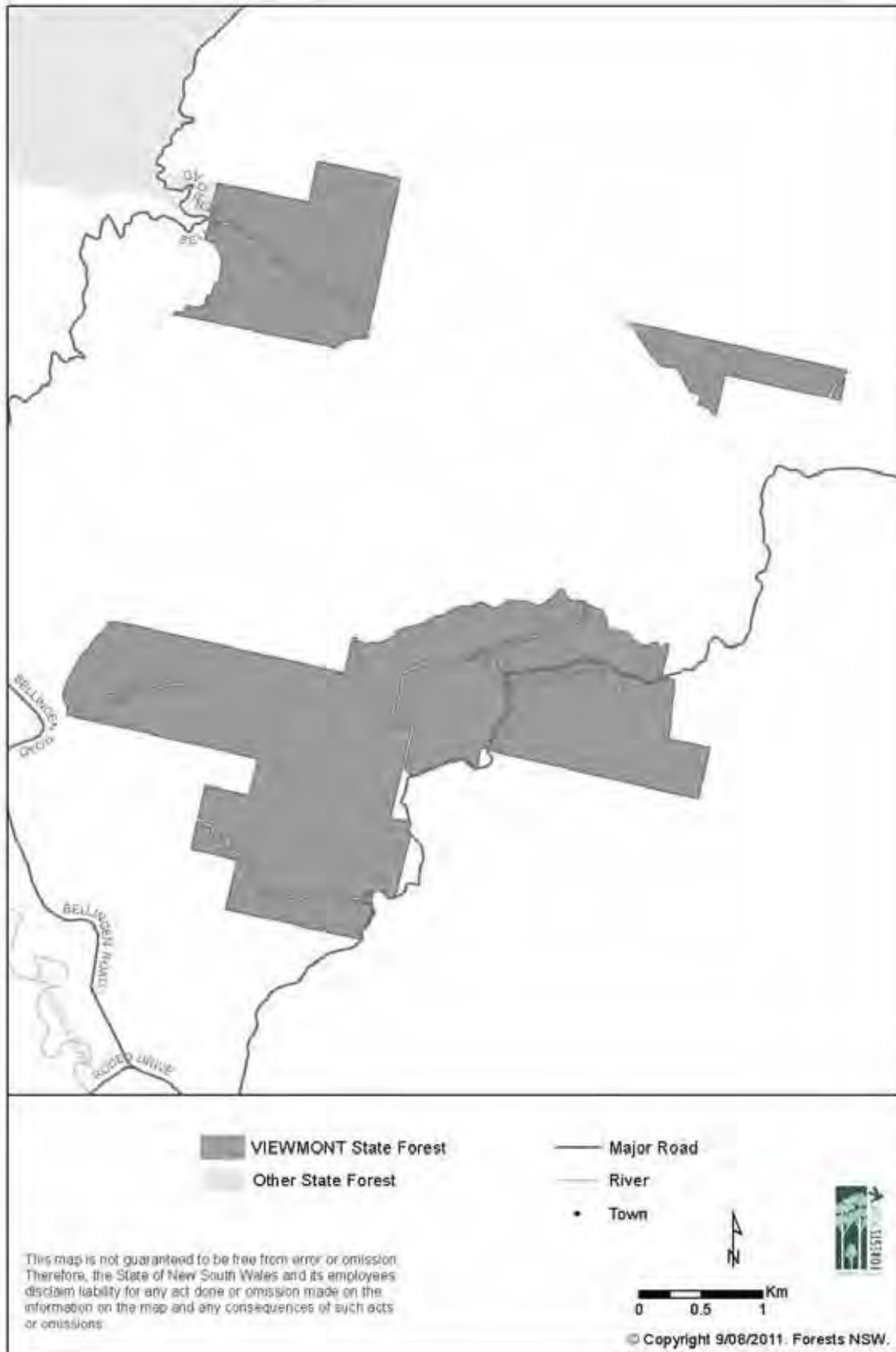
Dated this 30th day of November 2011.

KATRINA ANN HODGKINSON, M.P.,  
Minister for Primary Industries

APPENDIX A – LOCALITY



APPENDIX B – LOCATION



**GAME AND FERAL ANIMAL CONTROL ACT 2002****ORDER****Declaration of public lands for hunting for the purposes of the  
Game and Feral Animal Control Act 2002**

I, KATRINA ANN HODGKINSON, M.P., Minister for Primary Industries, pursuant to section 20 of the Game and Feral Animal Control Act 2002 after having had regard to the matters set out in section 20(4), declare that game animals on public land described in Schedule 1 may be hunted by persons duly licensed, subject to the terms contained in Schedule 2.

**SCHEDULE 1 - the declared land****Way Way State Forest**

Way Way State Forest is located approximately 15km south west of the township of Nambucca Heads. A locality map is attached at Appendix 'A' and a location map is attached at Appendix 'B'.

Way Way State Forest area: 1306.97 hectares.

**SCHEDULE 2 - Terms****1. Duration of the declaration**

This declaration shall remain in force for the period commencing 1 December 2011 and expiring on 1 December 2021.

**2. Authority of this declaration**

This declaration does not confer authority to do anything that is inconsistent with the requirements of any other Act or law.

**3. Requirements of the declaration**

A person who hunts on the declared lands must:

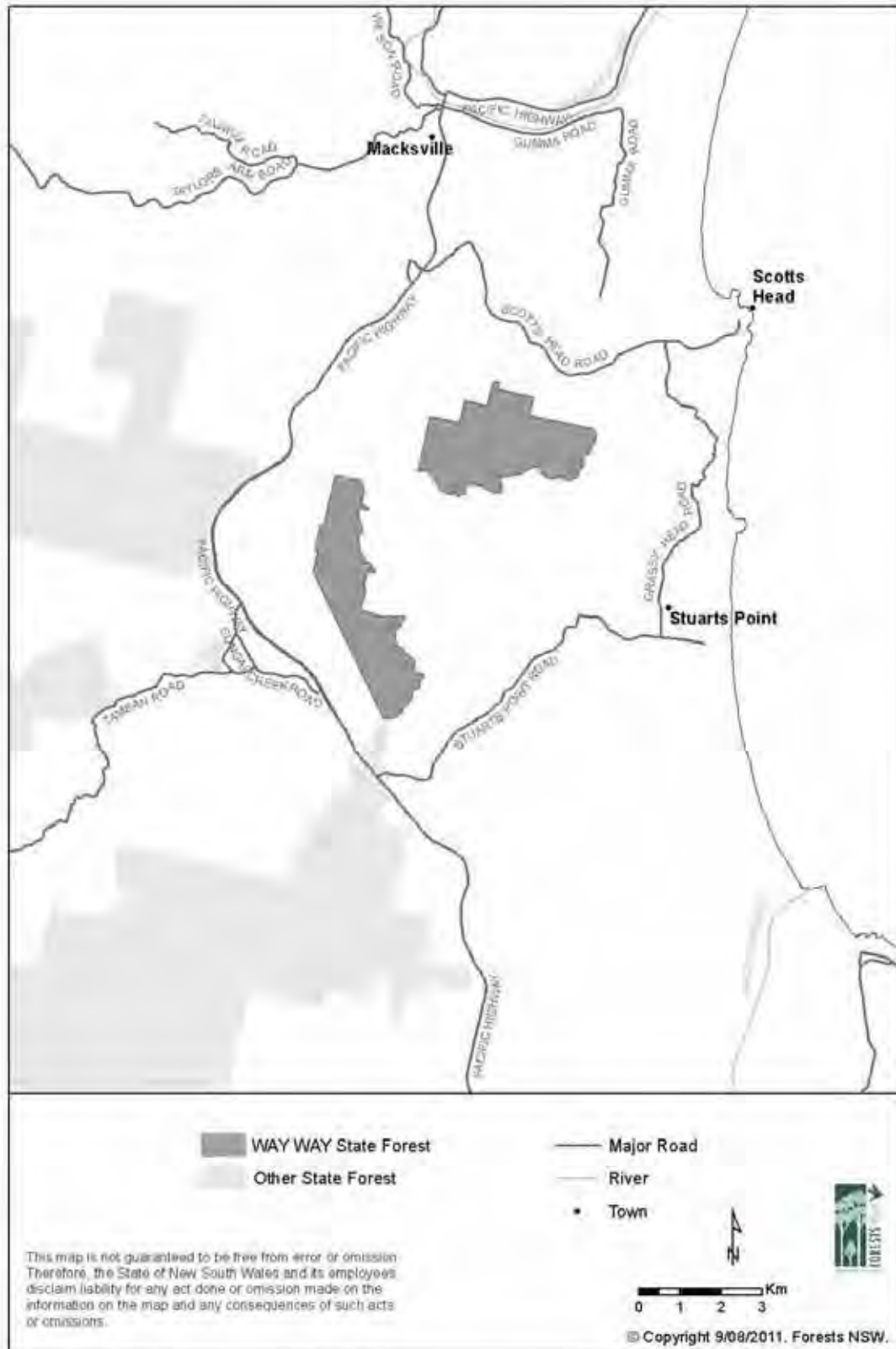
- (a) Gain written permission from Forests NSW or the Game Council on behalf of Forests NSW prior to accessing the declared lands;
- (b) Comply with all conditions in the written permission; and
- (c) Comply with any sign erected by Forests NSW or any sign approved by Forests NSW and erected by the Game Council.

NOTE: This declaration is limited to game animals as prescribed in section 5(1) and section 5(2) of the Game and Feral Animal Control Act 2002.

Dated this 30th day of November 2011.

KATRINA ANN HODGKINSON, M.P.,  
Minister for Primary Industries

APPENDIX A – LOCALITY



APPENDIX B – LOCATION



**GAME AND FERAL ANIMAL CONTROL ACT 2002****ORDER****Declaration of public lands for hunting for the purposes of the  
Game and Feral Animal Control Act 2002**

I, KATRINA ANN HODGKINSON, M.P., Minister for Primary Industries, pursuant to section 20 of the Game and Feral Animal Control Act 2002 after having had regard to the matters set out in section 20(4), declare that game animals on public land described in Schedule 1 may be hunted by persons duly licensed, subject to the terms contained in Schedule 2.

**SCHEDULE 1 - the declared land****Wedding Bells State Forest**

Wedding Bells State Forest is located approximately 2km west of the township of Woolgoolga. A locality map is attached at Appendix 'A' and a location map is attached at Appendix 'B'.

Wedding Bells State Forest area: 5059.12 hectares.

**SCHEDULE 2 - Terms****1. Duration of the declaration**

This declaration shall remain in force for the period commencing 1 December 2011 and expiring on 1 December 2021.

**2. Authority of this declaration**

This declaration does not confer authority to do anything that is inconsistent with the requirements of any other Act or law.

**3. Requirements of the declaration**

A person who hunts on the declared lands must:

- (a) Gain written permission from Forests NSW or the Game Council on behalf of Forests NSW prior to accessing the declared lands;
- (b) Comply with all conditions in the written permission; and
- (c) Comply with any sign erected by Forests NSW or any sign approved by Forests NSW and erected by the Game Council.

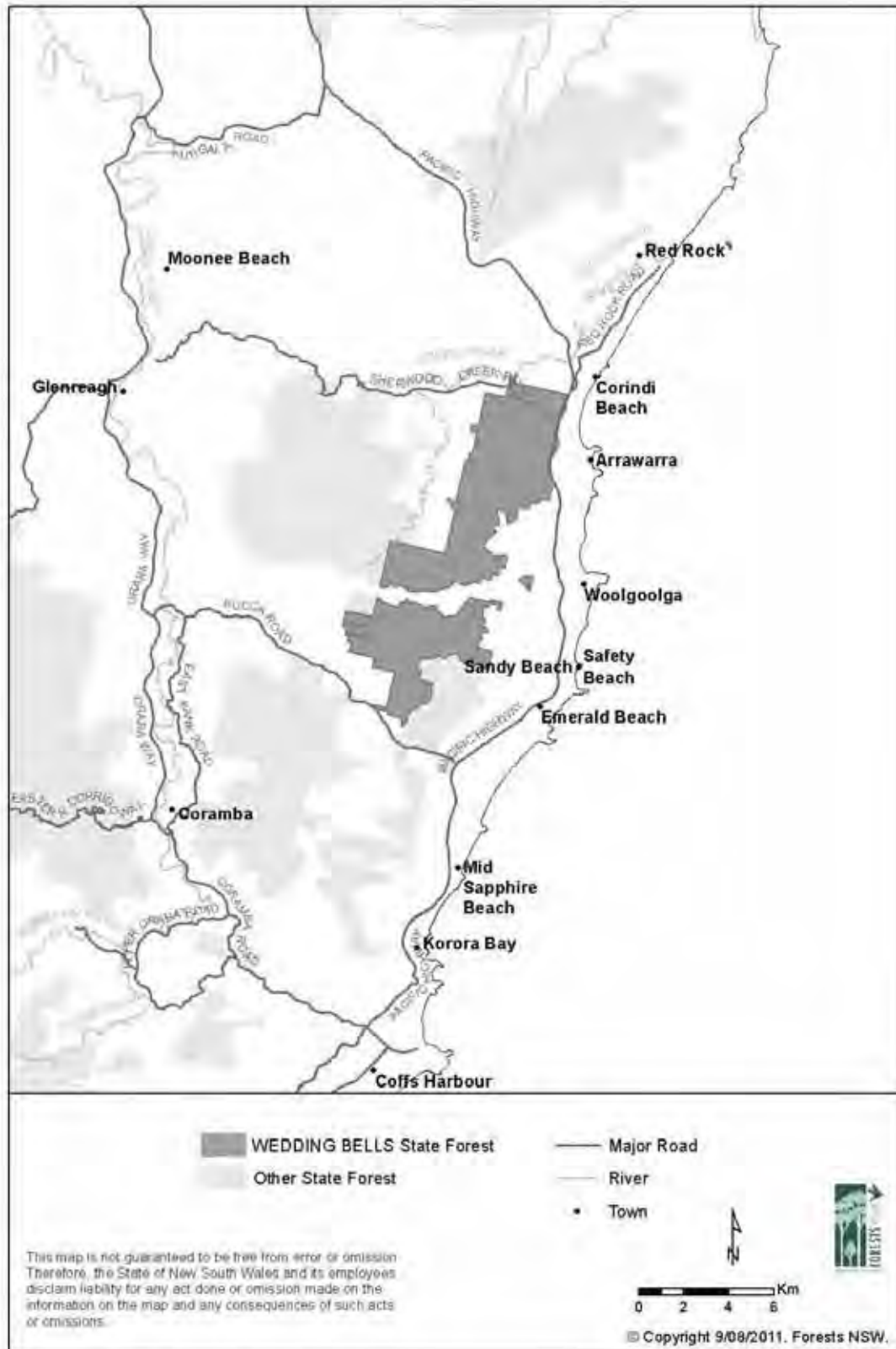
NOTE: This declaration is limited to game animals as prescribed in section 5(1) and section 5(2) of the Game and Feral Animal Control Act 2002.

Dated this 30th day of November 2011.

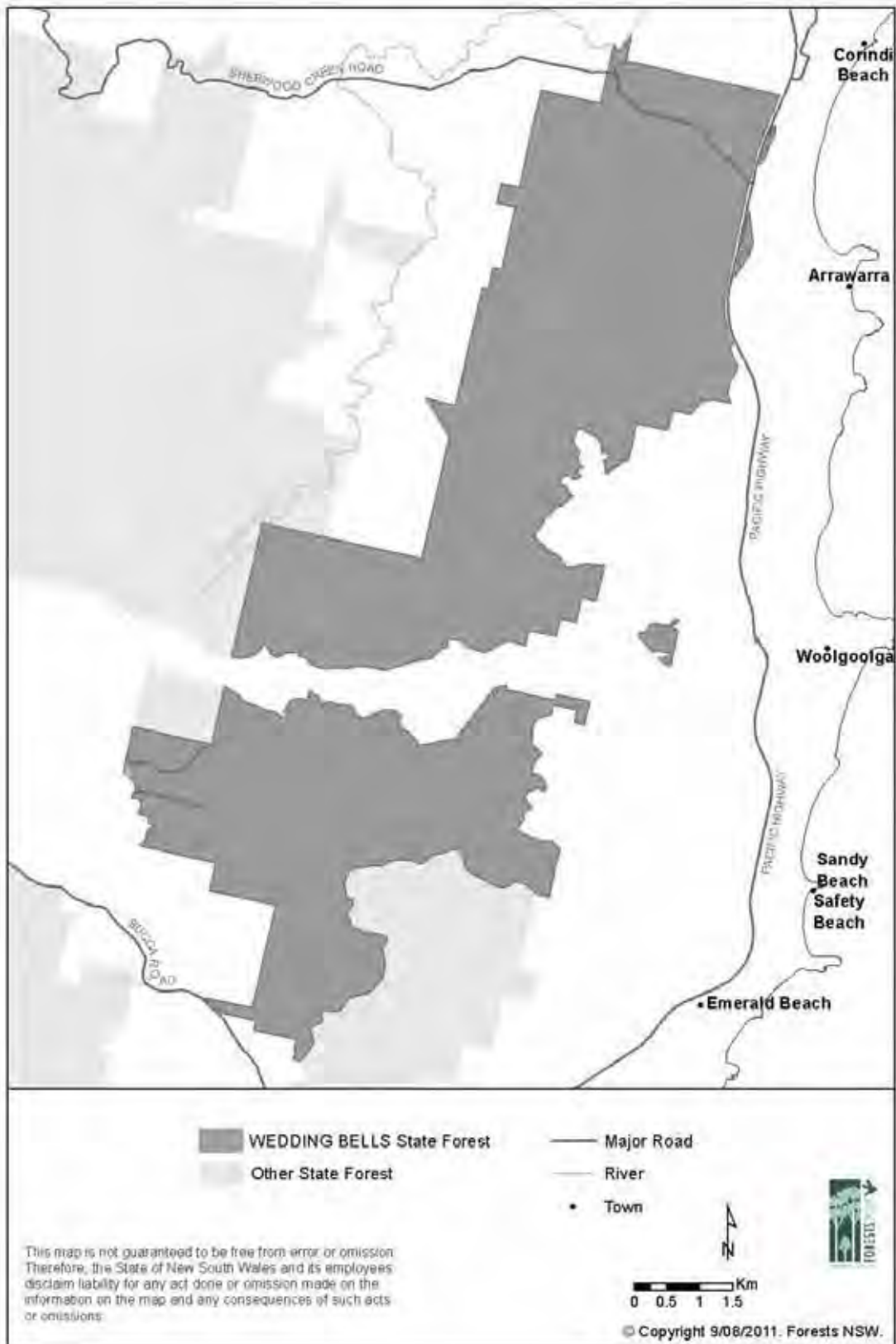
KATRINA ANN HODGKINSON, M.P.,  
Minister for Primary Industries



APPENDIX A – LOCALITY



APPENDIX B – LOCATION



**GAME AND FERAL ANIMAL CONTROL ACT 2002****ORDER****Declaration of public lands for hunting for the purposes of the  
Game and Feral Animal Control Act 2002**

I, KATRINA ANN HODGKINSON, M.P., Minister for Primary Industries, pursuant to section 20 of the Game and Feral Animal Control Act 2002 after having had regard to the matters set out in section 20(4), declare that game animals on public land described in Schedule 1 may be hunted by persons duly licensed, subject to the terms contained in Schedule 2.

**SCHEDULE 1 - the declared land****Wittenbra State Forest**

Wittenbra State Forest is located approximately 23km north west of the township of Coonabarabran. A locality map is attached at Appendix 'A' and a location map is attached at Appendix 'B'.

Wittenbra State Forest area: 5546.76 hectares.

**SCHEDULE 2 - Terms****1. Duration of the declaration**

This declaration shall remain in force for the period commencing 1 December 2011 and expiring on 1 December 2021.

**2. Authority of this declaration**

This declaration does not confer authority to do anything that is inconsistent with the requirements of any other Act or law.

**3. Requirements of the declaration**

A person who hunts on the declared lands must:

- (a) Gain written permission from Forests NSW or the Game Council on behalf of Forests NSW prior to accessing the declared lands;
- (b) Comply with all conditions in the written permission; and
- (c) Comply with any sign erected by Forests NSW or any sign approved by Forests NSW and erected by the Game Council.

NOTE: This declaration is limited to game animals as prescribed in section 5(1) and section 5(2) of the Game and Feral Animal Control Act 2002.

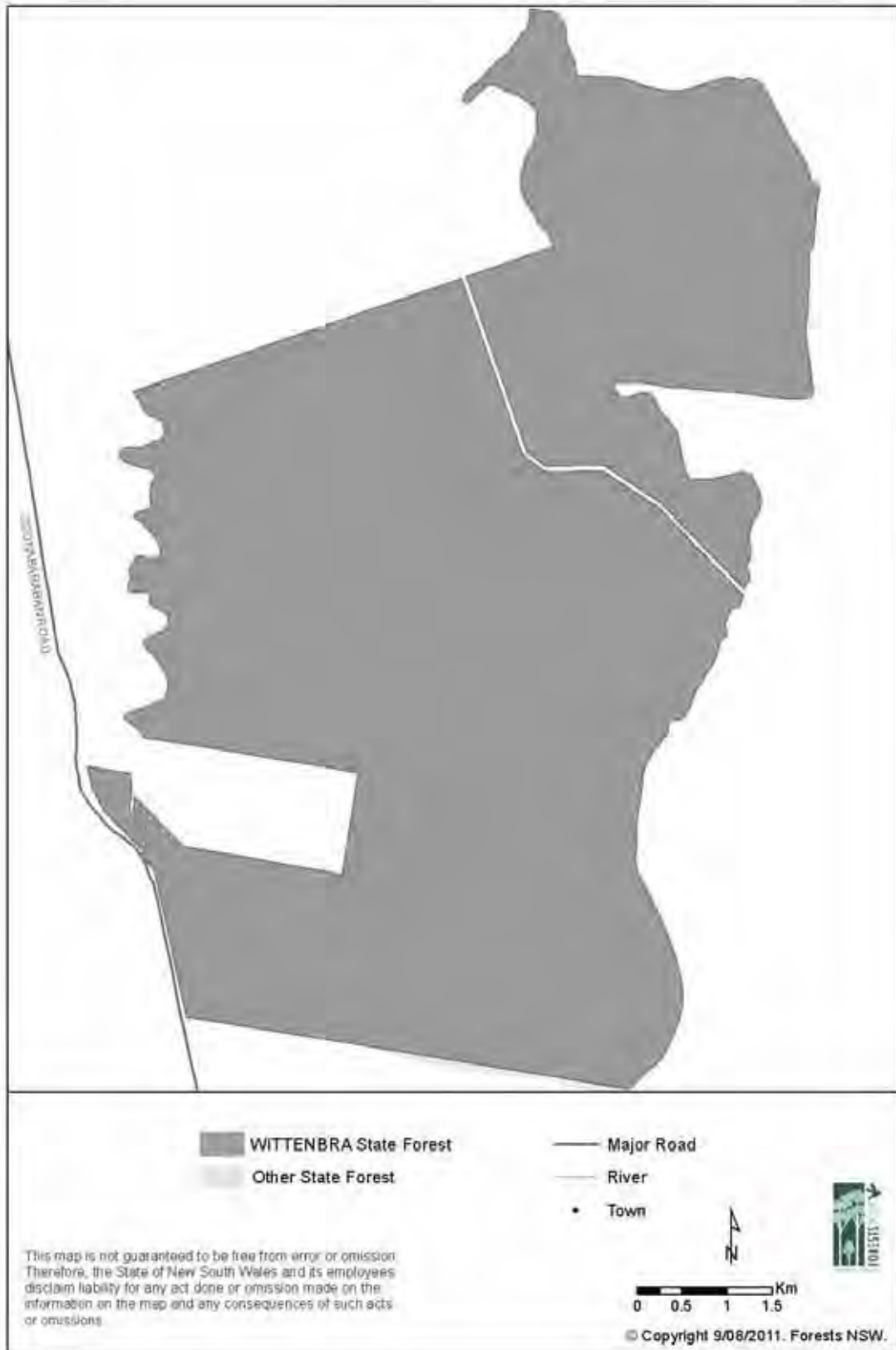
Dated this 30th day of November 2011.

KATRINA ANN HODGKINSON, M.P.,  
Minister for Primary Industries

APPENDIX A – LOCALITY



APPENDIX B – LOCATION



**GAME AND FERAL ANIMAL CONTROL ACT 2002****ORDER****Declaration of public lands for hunting for the purposes of the  
Game and Feral Animal Control Act 2002**

I, KATRINA ANN HODGKINSON, M.P., Minister for Primary Industries, pursuant to section 20 of the Game and Feral Animal Control Act 2002 after having had regard to the matters set out in section 20(4), declare that game animals on public land described in Schedule 1 may be hunted by persons duly licensed, subject to the terms contained in Schedule 2.

**SCHEDULE 1 - the declared land****Yerriyong State Forest**

Yerriyong State Forest is located approximately 6km north west of the township of St Georges Basin. A locality map is attached at Appendix 'A' and a location map is attached at Appendix 'B'.

Yerriyong State Forest area: 6599.39 hectares.

**SCHEDULE 2 - Terms****1. Duration of the declaration**

This declaration shall remain in force for the period commencing 1 December 2011 and expiring on 1 December 2021.

**2. Authority of this declaration**

This declaration does not confer authority to do anything that is inconsistent with the requirements of any other Act or law.

**3. Requirements of the declaration**

A person who hunts on the declared lands must:

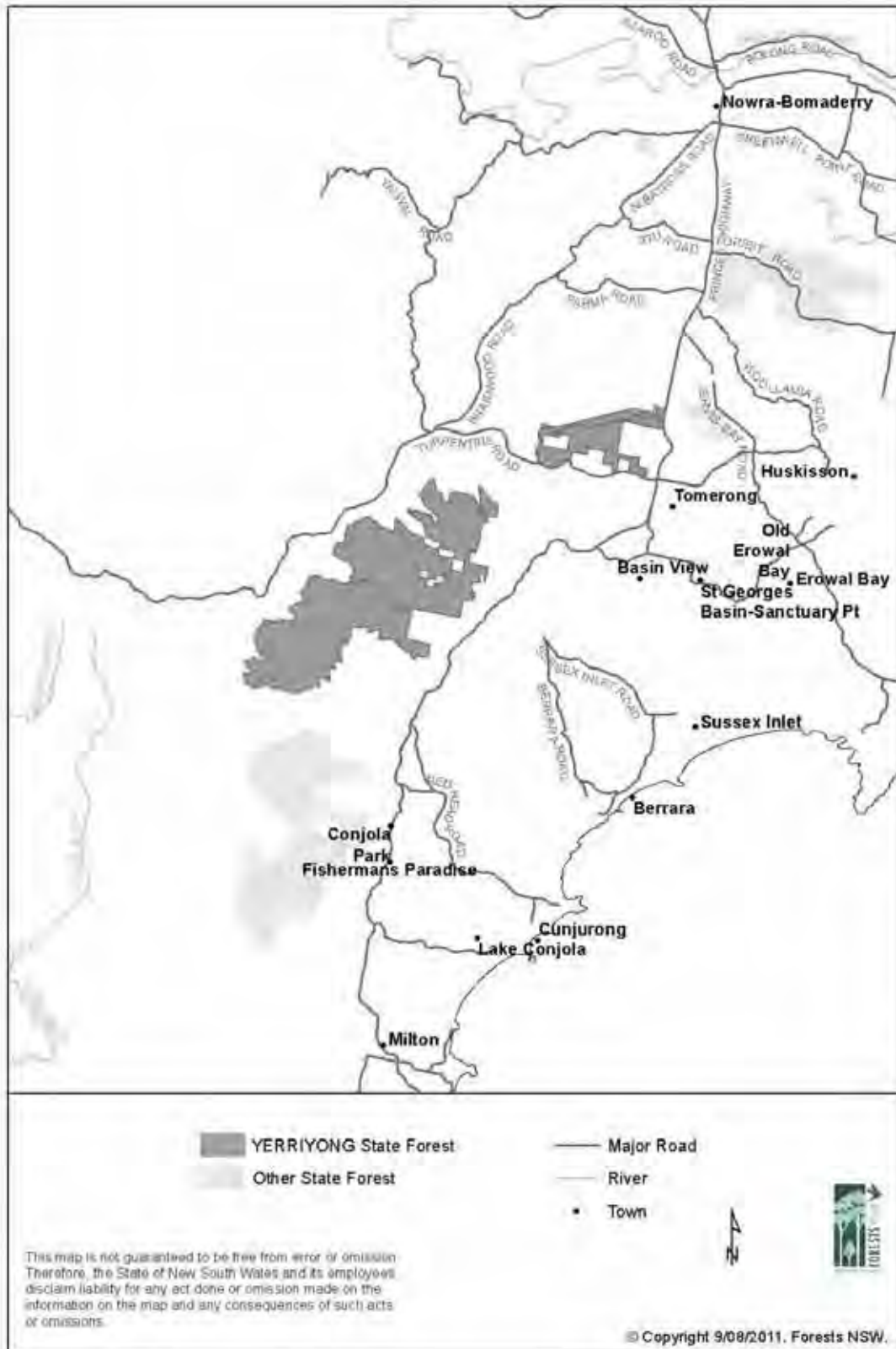
- (a) Gain written permission from Forests NSW or the Game Council on behalf of Forests NSW prior to accessing the declared lands;
- (b) Comply with all conditions in the written permission; and
- (c) Comply with any sign erected by Forests NSW or any sign approved by Forests NSW and erected by the Game Council.

NOTE: This declaration is limited to game animals as prescribed in section 5(1) and section 5(2) of the Game and Feral Animal Control Act 2002.

Dated this 30th day of November 2011.

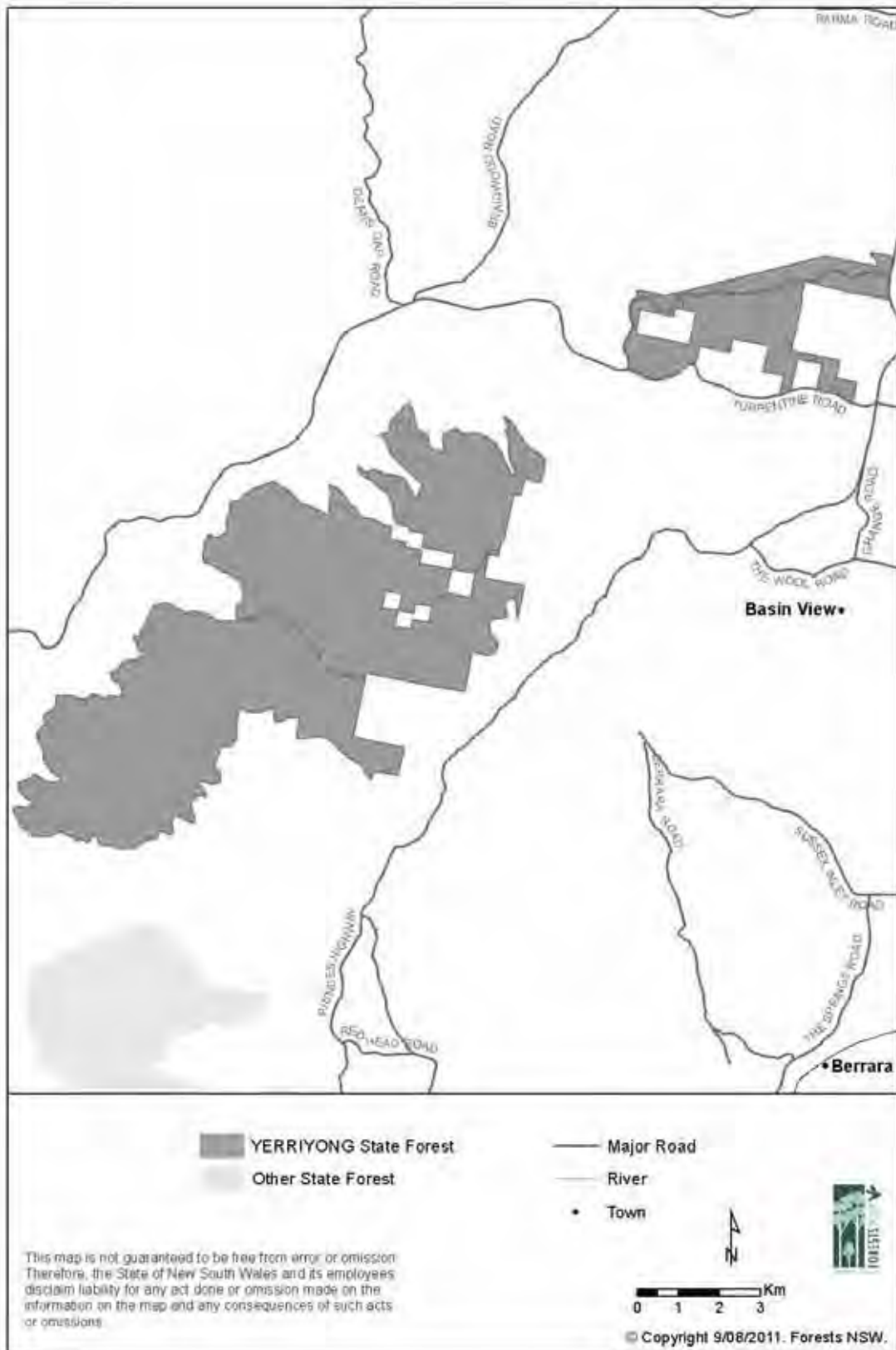
KATRINA ANN HODGKINSON, M.P.,  
Minister for Primary Industries

APPENDIX A – LOCALITY





APPENDIX B – LOCATION



**GAME AND FERAL ANIMAL CONTROL ACT 2002****ORDER****Declaration of public lands for hunting for the purposes of the  
Game and Feral Animal Control Act 2002**

I, KATRINA ANN HODGKINSON, M.P., Minister for Primary Industries, pursuant to section 20 of the Game and Feral Animal Control Act 2002 after having had regard to the matters set out in section 20(4), declare that game animals on public land described in Schedule 1 may be hunted by persons duly licensed, subject to the terms contained in Schedule 2.

**SCHEDULE 1 - the declared land****Yessabah State Forest**

Yessabah State Forest is located approximately 13km south west of the township of Kempsey. A locality map is attached at Appendix 'A' and a location map is attached at Appendix 'B'.

Yessabah State Forest area: 1886.91 hectares.

**SCHEDULE 2 - Terms****1. Duration of the declaration**

This declaration shall remain in force for the period commencing 1 December 2011 and expiring on 1 December 2021.

**2. Authority of this declaration**

This declaration does not confer authority to do anything that is inconsistent with the requirements of any other Act or law.

**3. Requirements of the declaration**

A person who hunts on the declared lands must:

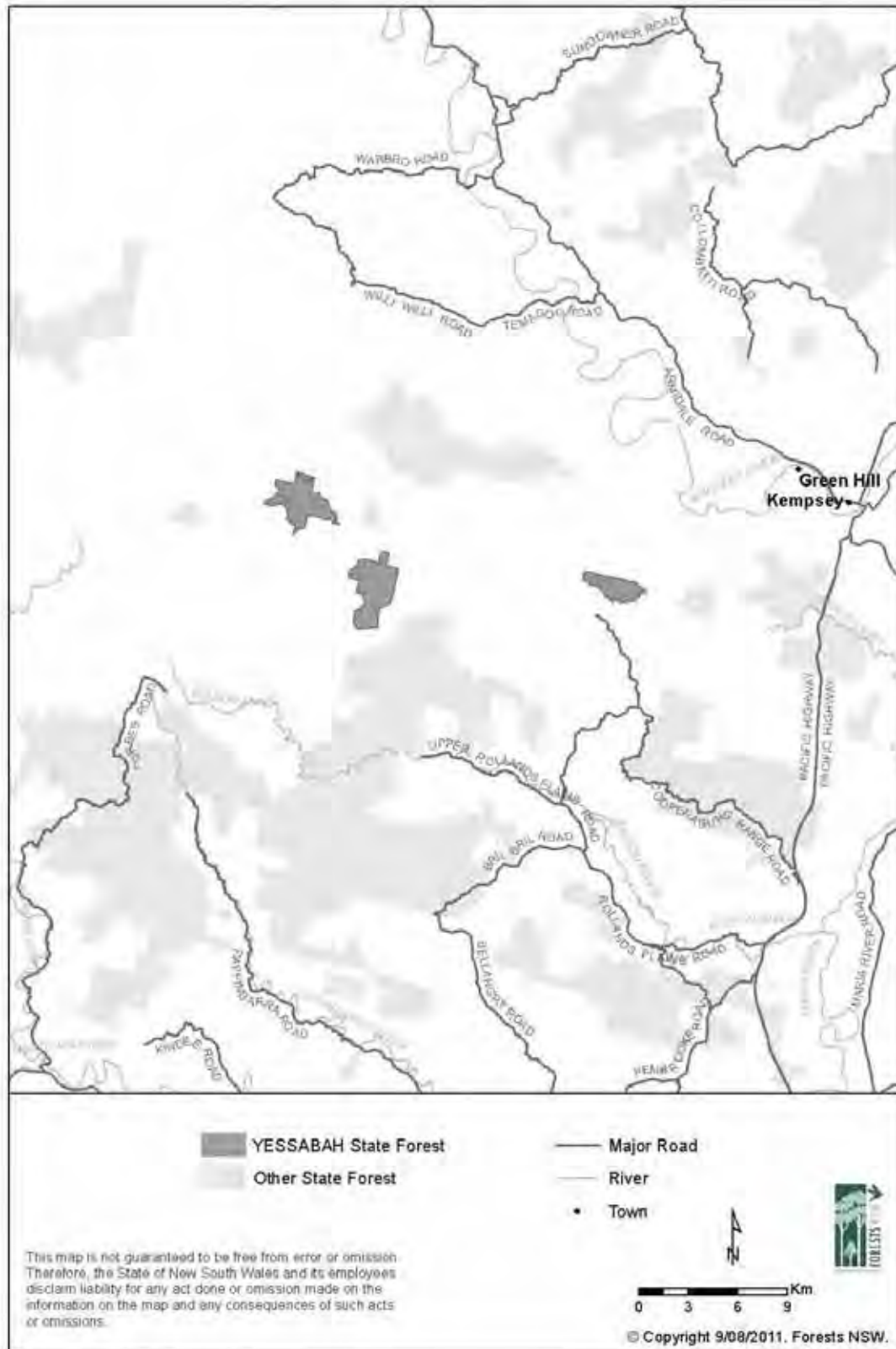
- (a) Gain written permission from Forests NSW or the Game Council on behalf of Forests NSW prior to accessing the declared lands;
- (b) Comply with all conditions in the written permission; and
- (c) Comply with any sign erected by Forests NSW or any sign approved by Forests NSW and erected by the Game Council.

NOTE: This declaration is limited to game animals as prescribed in section 5(1) and section 5(2) of the Game and Feral Animal Control Act 2002.

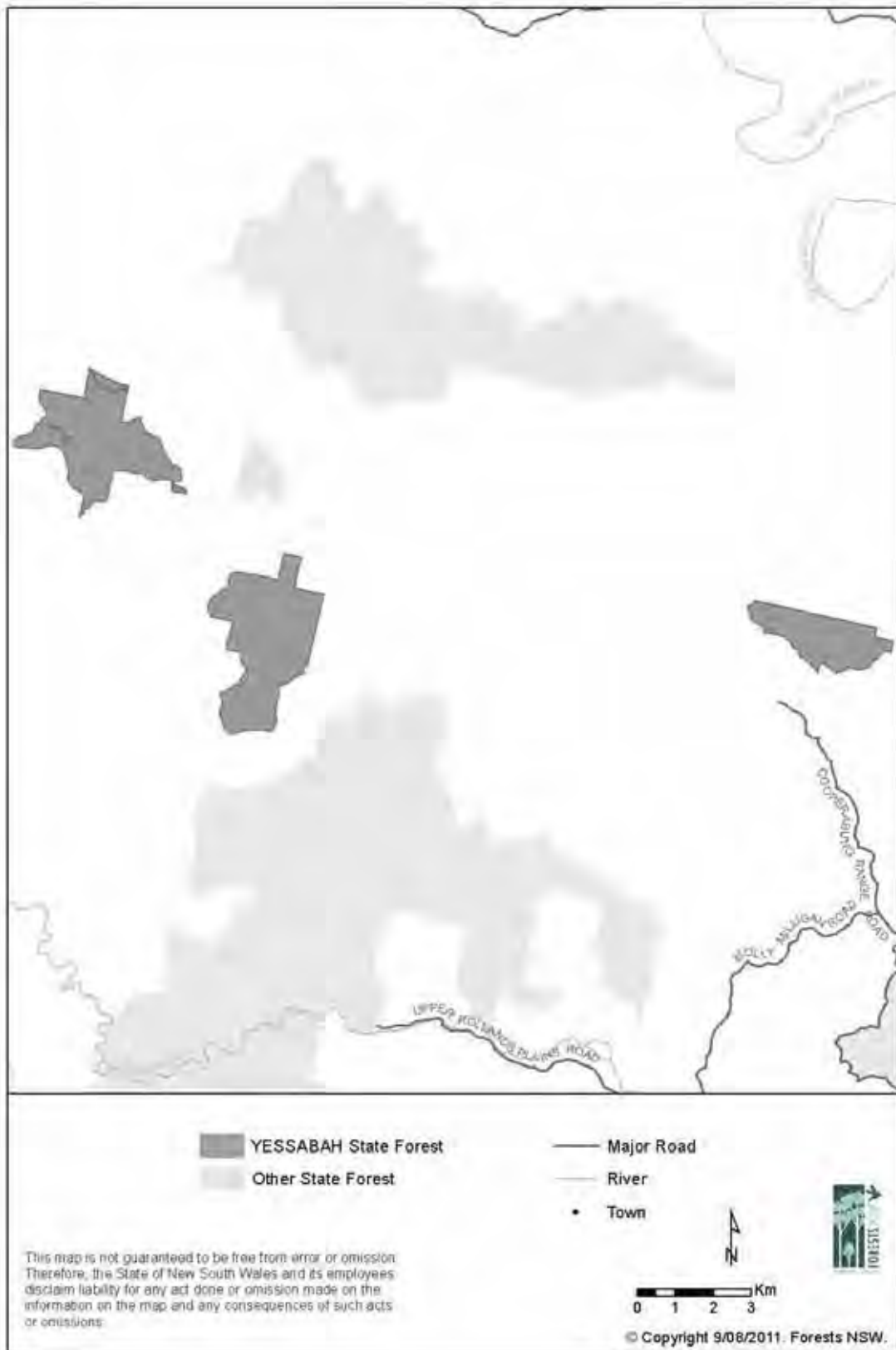
Dated this 30th day of November 2011.

KATRINA ANN HODGKINSON, M.P.,  
Minister for Primary Industries

APPENDIX A – LOCALITY



APPENDIX B – LOCATION



ISSN 0155-6320

---

Authorised to be printed  
PETER MUSGRAVE, Government Printer.