



Government Gazette

OF THE STATE OF
NEW SOUTH WALES

Number 48
Friday, 13 May 2011

Published under authority by Government Advertising

LEGISLATION

Online notification of the making of statutory instruments

Week beginning 2 May 2011

THE following instruments were officially notified on the NSW legislation website (www.legislation.nsw.gov.au) on the dates indicated:

Regulations and other statutory instruments

Business Names Amendment (Fees) Regulation 2011 (2011-211) — published LW 2 May 2011

Conveyancers Licensing Amendment (Fees) Regulation 2011 (2011-212) — published LW 2 May 2011

Home Building Amendment (Fees) Regulation 2011 (2011-213) — published LW 2 May 2011

Legal Aid Commission Regulation 2011 (2011-220) — published LW 6 May 2011

Motor Dealers Amendment (Fees) Regulation 2011 (2011-214) — published LW 2 May 2011

Motor Vehicle Repairs Amendment (Fees) Regulation 2011 (2011-215) — published LW 2 May 2011

Pawnbrokers and Second-hand Dealers Amendment (Fees) Regulation 2011 (2011-216) —
published LW 2 May 2011

Property, Stock and Business Agents Amendment (Fees and Contributions) Regulation 2011 (2011-217) —
published LW 2 May 2011

Sheriff Regulation 2011 (2011-221) — published LW 6 May 2011

Travel Agents Amendment (Fees) Regulation 2011 (2011-218) — published LW 2 May 2011

Uncollected Goods Regulation 2011 (2011-222) — published LW 6 May 2011

Valuers Amendment (Fees) Regulation 2011 (2011-219) — published LW 2 May 2011

Environmental Planning Instruments

Bega Valley Local Environmental Plan 2002 (Amendment No 10) (2011-223) — published LW 6 May 2011

Gosford Local Environmental Plan No 466 (2011-224) — published LW 6 May 2011

Hawkesbury Local Environmental Plan 1989 (Amendment No 154) (2011-225) — published LW 6 May 2011

Hunters Hill Local Environmental Plan (Gladesville Village Centre) 2010 (Amendment No 1) (2011-226) —
published LW 6 May 2011

Liverpool Local Environmental Plan 2008 (Amendment No 10) (2011-227) — published LW 6 May 2011

Port Stephens Local Environmental Plan 2000 (Amendment No 18) (2011-228) — published LW 6 May 2011

Wollongong Local Environmental Plan 2009 (Amendment No 8) (2011-229) — published LW 6 May 2011

Assents to Acts

ACTS OF PARLIAMENT ASSENTED TO

Legislative Assembly Office, Sydney 10 May 2011

IT is hereby notified, for general information, that His Excellency the Lieutenant-Governor has, in the name and on behalf of Her Majesty, this day assented to the undermentioned Acts passed by the Legislative Assembly and Legislative Council of New South Wales in Parliament assembled, viz.:

Act No. 1 2011 – An Act to provide for elections for councillors for Shellharbour and Wollongong City Councils in September 2011; and for other purposes. [**Local Government (Shellharbour and Wollongong Elections) Bill**]

Act No. 2 2011 – An Act to amend certain Acts and Regulations with respect to the imposition of personal liability on directors and other individuals for offences committed by corporations. [**Miscellaneous Acts Amendment (Directors' Liability) Bill**]

RUSSELL D. GROVE, P.S.M.,
Clerk of the Legislative Assembly

OFFICIAL NOTICES**Appointments****COMMUNITY RELATIONS COMMISSION AND
PRINCIPLES OF MULTICULTURALISM ACT 2000**

Appointment of Part-Time Commissioners

HER Excellency the Governor, with the advice of the Executive Council and pursuant to section 7 of the Community Relations Commission and Principles of Multiculturalism Act 2000, has appointed the following persons as part-time commissioners of the Community Relations Commission for terms as shown:

Mr Anthony PANG for a term of three years from
2 March 2011

Mr Lalli Srinivas SETHURAM for a term of three years
from 2 March 2011

Dr Eman SHAROBEEEM for a term of three years from
2 March 2011

Ms Adol TAKPINY for a term of three years from
2 March 2011

Mr Michael CHRISTODOULOU, A.M., reappointed for
a term of three years from 2 March 2011

The Hon VICTOR DOMINELLO, M.P.,
Minister for Citizenship and Communities

Department of Primary Industries

FISHERIES MANAGEMENT ACT 1994

Fisheries Management (Aquaculture) Regulation 2007

Clause 37 (3) – Notice of Granting of Class 1
Aquaculture Lease

THE Minister has granted the following Class 1 Aquaculture Lease:

AL10/015 within the estuary of Port Stephens, having an area of 3.9898 hectares to Clive Harwood of Lemon Tree Passage NSW, for a term of 15 years expiring on 25 March 2026.

BILL TALBOT,
Director, Fisheries Conservation & Aquaculture,
Fisheries & Compliance,
Primary Industries Division,
Industry & Investment NSW

FISHERIES MANAGEMENT ACT 1994

Fisheries Management (Aquaculture) Regulation 2007

Clause 39 (4) – Notice of Aquaculture Lease Renewal

THE Minister has renewed the following class 1 Aquaculture Leases:

OL94/011 within the estuary of the Manning River, having an area of 0.5911 hectares to Vallon Holdings Pty Ltd of Mitchells Island, for a term of 15 years expiring on 14 March 2026.

OL93/009 within the estuary of the Hawkesbury River, having an area of 2.5959 hectares to Aglign Pty Ltd as Trustee for Mattamatta Oysters Trust of Brooklyn, for a term of 15 years expiring on 15 February 2026.

OL84/067 within the estuary of Wallis Lake, having an area of 2.5091 hectares to MW & EA Sciacca Pty Ltd of Tuncurry, for a term of 15 years expiring on 16 June 2026.

OL84/083 within the estuary of Wallis Lake, having an area of 2.4452 hectares to MW & EA Sciacca Pty Ltd of Tuncurry, for a term of 15 years expiring on 16 June 2026.

OL80/070 within the estuary of the Pambula River, having an area of 1.4778 hectares to Raymond & Christine Tynan of Pambula, for a term of 15 years expiring on 11 March 2026.

OL89/015 within the estuary of the Crookhaven River, having an area of 2.0764 hectares to Garry Allan Wall of Greenwell Point, for a term of 15 years expiring on 14 February 2026.

OL92/023 within the estuary of the Clyde River, having an area of 2.9730 hectares to Stephanos Paschalidis of Batemans Bay, for a term of 15 years expiring on 14 February 2026.

OL81/079 within the estuary of the Pambula River, having an area of 0.6423 hectares to Patrick Skeers of Pambula, for a term of 15 years expiring on 26 April 2026.

OL80/171 within the estuary of the Pambula River, having an area of 1.2357 hectares to Robert Morey of Millingandi, for a term of 15 years expiring on 27 February 2026.

OL79/181 within the estuary of the Bellinger River, having an area of 0.9182 hectares to The Wright Oyster Company Pty Ltd of Urunga, for a term of 15 years expiring on 02 March 2026.

OL80/145 within the estuary of the Nambucca River, having an area of 1.3668 hectares to John & Denise Fox of Macksville, for a term of 15 years expiring on 29 April 2026.

OL94/006 within the estuary of Port Stephens, having an area of 1.3212 hectares to Kenneth Brian Lilley of Swan Bay, for a term of 15 years expiring on 19 March 2026.

OL63/149 within the estuary of Wagonga Inlet, having an area of 5.9470 hectares to Patrick and Judith Murtagh of Dalmeny, for a term of 15 years expiring on 05 September 2025.

OL67/453 within the estuary of Port Stephens, having an area of 1.1079 hectares to Trevor and Dorothy Holbert of Salamander Bay, for a term of 15 years expiring on 30 June 2026.

BILL TALBOT,
Director, Fisheries Conservation & Aquaculture,
Fisheries & Compliance,
Primary Industries Division,
Industry & Investment NSW

MINERALS

NOTICE is given that the following applications have been received:

EXPLORATION LICENCE APPLICATIONS

(T11-0123)

No. 4239, GOLD AND COPPER RESOURCES PTY LIMITED (ACN 124 534 863), area of 27 units, for Group 1, dated 5 May 2011. (Orange Mining Division).

(T11-0124)

No. 4240, SILVER MINES LIMITED (ACN 107 452 942), area of 93 units, for Group 1, dated 5 May 2011. (Orange Mining Division).

(T11-0125)

No. 4241, GOLD AND COPPER RESOURCES PTY LIMITED (ACN 124 534 863), area of 1 units, for Group 1, dated 5 May 2011. (Orange Mining Division).

(T11-0126)

No. 4242, PLATINA RESOURCES LIMITED (ACN 119 007 939), area of 87 units, for Group 1, dated 6 May 2011. (Coffs Harbour Mining Division).

(T11-0128)

No. 4243, GRIGM RESOURCES PTY LTD (ACN 148051567), area of 39 units, for Group 1, dated 10 May 2011. (Wagga Wagga Mining Division).

(10-1143)

No. 4244, RIDGELANDS COAL RESOURCES PTY LIMITED (ACN 141312727), area of 7890 hectares, for Group 9, dated 6 May 2011. (Singleton Mining Division).

(T11-0129)

No. 4245, SUMMIT EQUITIES LIMITED (ACN 112 479 553), area of 52 units, for Group 1, dated 10 May 2011. (Orange Mining Division).

MINING LEASE APPLICATION

(10-6581)

No. 402, COAL & ALLIED OPERATIONS PTY LTD (ACN 000 023 656), area of about 1.4 hectares, to mine for coal, dated 4 May 2011. (Singleton Mining Division).

CHRIS HARTCHER, M.P.,
Minister for Resources and Energy

NOTICE is given that the following application has been withdrawn:

MINING LEASE APPLICATION

(T11-0003)

Armidale No. 400, ASTON COAL 2 PTY LTD (ACN 139 472 567), Parish of Berrioye, County of Nandewar; Parish of Leard, County of Nandewar; and Parish of Therribri, County of Nandewar, (8936-4-N). Withdrawal took effect on 5 May 2011.

CHRIS HARTCHER, M.P.,
Minister for Resources and Energy

NOTICE is given that the following applications for renewal have been received:

(04-1753)

Exploration Licence No. 3854, NIMROD RESOURCES LIMITED (ACN 130 842 063), area of 7 units. Application for renewal received 5 May 2011.

(07-6082)

Exploration Licence No. 5864, TEMPLAR RESOURCES PTY LTD (ACN 085 644 944), area of 23 units. Application for renewal received 10 May 2011.

(07-2657)

Exploration Licence No. 6074, LIONSVILLE GOLD PTY LTD (ACN 115 850 961), area of 7 units. Application for renewal received 5 May 2011.

(06-4140)

Exploration Licence No. 6771, SILVER MINES LIMITED (ACN 107 452 942), area of 12 units. Application for renewal received 6 May 2011.

(06-4124)

Exploration Licence No. 6772, SILVER MINES LIMITED (ACN 107 452 942), area of 17 units. Application for renewal received 6 May 2011.

(07-0075)

Exploration Licence No. 6774, PERILYA BROKEN HILL LIMITED (ACN 099 761 289), area of 13 units. Application for renewal received 6 May 2011.

(06-4191)

Exploration Licence No. 6783, RAPTOR MINERALS LIMITED (ACN 101 168 343), area of 65 units. Application for renewal received 9 May 2011.

(06-7066)

Exploration Licence No. 6785, TRITTON RESOURCES PTY LTD (ACN 100 095 494), area of 80 units. Application for renewal received 9 May 2011.

(T08-0259)

Exploration Licence No. 7339, CENTRAL WEST GOLD NL (ACN 003 078 591), area of 6 units. Application for renewal received 4 May 2011.

(T09-0044)

Exploration Licence No. 7343, TUNGSTEN NSW PTY LTD (ACN 123 370 365), area of 10 units. Application for renewal received 6 May 2011.

(T08-0007)

Petroleum Exploration Licence No. 458, MACQUARIE ENERGY PTY LTD (ACN 113 972 473), area of 36 blocks. Application for renewal received 9 May 2011.

(T90-0353)

Gold Lease No. 3255 (Act 1906), POLYMETALS (MT BOPPY) PTY LTD (ACN 129 225 207), area of 8.281 hectares. Application for renewal received 9 May 2011.

(T90-0389)

Gold Lease No. 5836 (Act 1906), POLYMETALS (MT BOPPY) PTY LTD (ACN 129 225 207), area of 6.045 hectares. Application for renewal received 9 May 2011.

(T90-0388)

Gold Lease No. 5848 (Act 1906), POLYMETALS (MT BOPPY) PTY LTD (ACN 129 225 207), area of 8.625 hectares. Application for renewal received 9 May 2011.

(T70-6492)

Gold Lease No. 5898 (Act 1906), POLYMETALS (MT BOPPY) PTY LTD (ACN 129 225 207), area of 7.512 hectares. Application for renewal received 9 May 2011.

(T95-0632)

Mining Lease No. 311 (Act 1973), POLYMETALS (MT BOPPY) PTY LTD (ACN 129 225 207), area of 10.117 hectares. Application for renewal received 9 May 2011.

(T97-0207)

Mining Lease No. 1189 (Act 1973), CLIMAX AUSTRALIA PTY LIMITED (ACN 002 164 598), area of 252 hectares. Application for renewal received 6 May 2011.

(T98-0533)

Mining Lease No. 1240 (Act 1973), CLAYPAVE PTY LTD (ACN 010 551 309), area of 7.228 hectares. Application for renewal received 2 May 2011.

(T92-0119)

Mining Purposes Lease No. 240 (Act 1973), POLYMETALS (MT BOPPY) PTY LTD (ACN 129 225 207), area of 17.8 hectares. Application for renewal received 9 May 2011.

CHRIS HARTCHER, M.P.,
Minister for Resources and Energy

RENEWAL OF CERTAIN AUTHORITIES

NOTICE is given that the following authorities have been renewed:

(08-6694)

Exploration Licence No. 6286, AWATI RESOURCES PTY LTD (ACN 106 020 419), Counties of Evelyn and Tongowoko, Map Sheet (7238, 7239), area of 49 units, for a further term until 22 August 2012. Renewal effective on and from 3 May 2011.

(T08-0219)

Exploration Licence No. 7258, THOMSON RESOURCES LTD (ACN 138 358 728), County of Fitzgerald, Map Sheet (7537, 7637), area of 100 units, for a further term until 9 December 2012. Renewal effective on and from 2 May 2011.

(T08-0131)

Exploration Licence No. 7312, STANDARD IRON PTY LTD (ACN 131 971 438), County of Urana, Map Sheet (8227), area of 100 units, for a further term until 27 February 2013. Renewal effective on and from 2 May 2011.

(T08-0132)

Exploration Licence No. 7313, STANDARD IRON PTY LTD (ACN 131 971 438), Counties of Mitchell and Urana, Map Sheet (8227), area of 100 units, for a further term until 27 February 2013. Renewal effective on and from 2 May 2011.

(T08-0133)

Exploration Licence No. 7314, STANDARD IRON PTY LTD (ACN 131 971 438), Counties of Mitchell and Urana, Map Sheet (8227), area of 100 units, for a further term until 27 February 2013. Renewal effective on and from 2 May 2011.

(T08-0135)

Exploration Licence No. 7316, STANDARD IRON PTY LTD (ACN 131 971 438), County of Urana, Map Sheet (8227), area of 100 units, for a further term until 27 February 2013. Renewal effective on and from 2 May 2011.

CHRIS HARTCHER, M.P.,
Minister for Resources and Energy

**CANCELLATION OF AUTHORITY AT
REQUEST OF HOLDER**

NOTICE is given that the following authority has been cancelled:

(T09-0094)

Exploration Licence No. 7410, JUBA MINERALS PTY LIMITED, County of Burnett and County of Courallie, Map Sheet (8938), area of 16 units. Cancellation took effect on 10 May 2011.

CHRIS HARTCHER, M.P.,
Minister for Resources and Energy

LANDS

ARMIDALE CROWN LANDS OFFICE
108 Faulkner Street (PO Box 199A), Armidale NSW 2350
Phone: (02) 6770 3100 Fax (02) 6771 5348

APPOINTMENT OF TRUST BOARD MEMBERS

PURSUANT to section 93 of the Crown Lands Act 1989, the persons whose names are specified in Column 1 of the Schedule hereunder are appointed, for the terms of office specified in that Column, as members of the trust board for the reserve trust specified opposite thereto in Column 2, which has been established and appointed as trustee of the reserve referred to opposite thereto in Column 3 of the Schedule.

KATRINA HODGKINSON, M.P.,
 Minister for Primary Industries

SCHEDULE

<i>Column 1</i>	<i>Column 2</i>	<i>Column 3</i>
Mike MOLONEY (new member)	Torrington War Memorial & Recreation	Reserve No. 52937 Public Purpose: Public recreation
Richard Owen CORK (re-appointment)	Reserve Trust	Notified: 16 August 1918 File Reference: AE83R40
For a term commencing the date of this notice and expiring 31 December 2013.		

REVOCATION OF RESERVATION OF CROWN LAND

PURSUANT to section 90 of the Crown Lands Act 1989, the reservation of Crown land specified in Column 1 of the Schedule hereunder is revoked to the extent specified opposite thereto in Column 2 of the Schedule.

KATRINA HODGKINSON, M.P.,
 Minister for Primary Industries

SCHEDULE

<i>Column 1</i>	<i>Column 2</i>
Land District: Armidale Local Government Area: Guyra Shire Council Locality: Tingha Reserve No. 753678 Public Purpose: Future public requirements Notified: 29 June 2007 File Reference: 08/11212 Notes: Sale to Tenure Holder	The whole being Lot 143, DP 753678, Parish: Swinton, County: Hardinge of an area of 2011m ²

DUBBO CROWN LANDS OFFICE
45 Wingewarra Street (PO Box 1840), Dubbo NSW 2830
Phone: (02) 6883 3300 Fax: (02) 6884 2067

NOTIFICATION OF CLOSING OF ROADS

IN pursuance of the provisions of the Roads Act 1993, the roads hereunder specified are closed and the lands comprised therein are freed and discharged from any rights of the public or any other person to the same as highways.

KATRINA HODGKINSON, M.P.,
 Minister for Primary Industries

Description

Local Government Area – Narromine
Land District – Dubbo

Lot 1, DP 1163912, Parish of Weemabah, County of Narromine (not being land under the Real Property Act).
 File No.: 10/04088

Note: On closing, the title for Lot 1 shall vest in the State of New South Wales as Crown land.

ERRATUM

THE notice which appeared in the *NSW Government Gazette* No. 44 of 6 May 2011, Folio 2776 under the heading of "Notification of Closing of Roads" the notification for the LGA and Land District of Coonabarabran should read "LGA of Warrumbungle – Land District of Coonabarabran. File No. 10/09860.

KATRINA HODGKINSON, M.P.,
 Minister for Primary Industries

REVOCATION OF RESERVATION OF CROWN

PURSUANT to section 90 of the Crown Lands Act 1989, the reservation of Crown Land specified in Column 1 of the Schedule hereunder is revoked to the extent specified opposite thereto in Column 2 of the Schedule.

SCHEDULE

<i>Column 1</i>	<i>Column 2</i>
Land District: Warren	That part being the whole
Shire: Warren	of Lot 1 in
Parish: Warren	DP 1126445 of
County: Oxley	998 square metres.
Reserve: 755314	
Purpose: Future public requirements	
Date of Notification: 29 June 2007	

GOULBURN OFFICE
159 Auburn Street (PO Box 748), Goulburn NSW 2580
Phone: (02) 4824 3700 Fax: (02) 4822 4287

ROADS ACT 1993

ORDER

Transfer of Crown Road to a Council

IN pursuance of the provisions of section 151 of the Act the Crown Road specified in Schedule 1 is transferred to the roads authority specified in Schedule 2 hereunder as from the date of publication of this notice and as from that date the road specified in Schedule 1 ceases to be a Crown road.

KATRINA HODGKINSON, M.P.,
 Minister for Primary Industries

SCHEDULE 1

Parish – Tomboye; County – St Vincent
Land District – Braidwood; LGA – Palerang

Description: Crown road through and part north of Lot 67, DP 755964 (as shown by black colour in diagram below).

SCHEDULE 2

Roads Authority: Palerang
 Council's Ref: DEV.2010.0223 & REV.2011.0005
 Reference: 11/04865



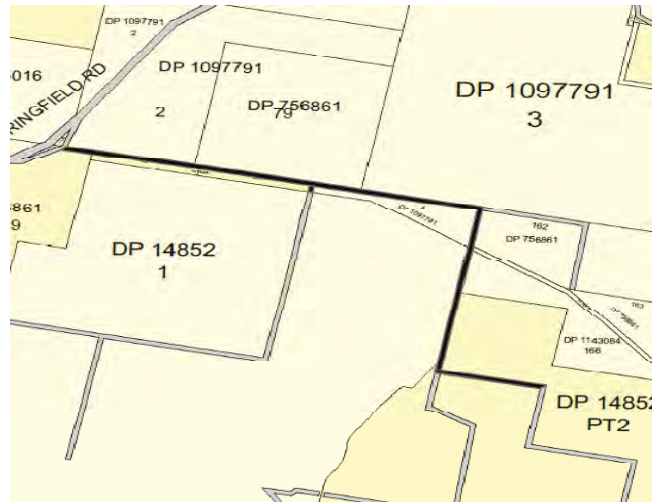
SCHEDULE 1

Parish – Wellington; County – Wellesley
Land District – Bombala; LGA – Cooma-Monaro

Description: Crown road south of Lots 79 DP 756861 and 2 DP 1097791, west of Lots 162 DP 756861, 4 DP 1097791, 166 DP 1143084 and 1 DP 723773, west and part through Lot 2 DP 14852, part south of Lot 3 DP 1097791 (as shown by black colour in diagram below).

SCHEDULE 2

Roads Authority: Cooma-Monaro.
 Reference: 11/05027



HAY OFFICE
126 Lachlan Street (PO Box 182), Hay NSW 2711
Phone: (02) 6990 1800 Fax: (02) 6993 1135

NOTIFICATION OF CLOSING OF PUBLIC ROAD

IN pursuance of the provisions of the Roads Act 1993, the road hereunder described is closed and the land comprised therein ceases to be a public road and the rights of passage and access that previously existed in relation to the road are extinguished. On road closure, title to the land comprising the former public road vests in the body specified in the Schedule hereunder.

KATRINA HODGKINSON, M.P.,
 Minister for Primary Industries

Description

Land District – Deniliquin; L.G.A. – Berrigan

Lot 1 in DP 1163764, Parish of Barooga, County of Denison. File No.: 09/18531

Note: (1) On closing, title for the land comprised in Lot 1, DP 1163764 remains vested in the State of New South Wales as Crown land.

DISSOLUTION OF RESERVE TRUST

PURSUANT to section 92 (3) of the Crown Lands Act 1989, the reserve trust specified in Column 1 of the Schedule hereunder, which was established in respect of the reserve specified opposite thereto in Column 2 of the Schedule, is dissolved.

KATRINA HODGKINSON, M.P.,
 Minister for Primary Industries

SCHEDULE

Column 1

Deniliquin Homes For
 The Aged (R89296)
 Reserve Trust

Column 2

Reserve No. 89296
 Public Purpose: Homes for
 the aged
 Notified: 18 October 1974
 File Reference: HY81R150

MAITLAND OFFICE**Corner Newcastle Road and Banks Street (PO Box 6), East Maitland NSW 2323****Phone: (02) 4937 9300 Fax: (02) 4934 2252****NOTIFICATION OF CLOSING OF ROAD**

IN pursuance of the provisions of the Roads Act 1993, the road hereunder described is closed and the land comprised therein ceases to be a public road and the rights of passage and access that previously existed in relation to the road are extinguished. On road closing, title to the land comprising the former public road vests in the body specified in the Schedule hereunder.

KATRINA HODGKINSON,
Minister for Primary Industries

Description

*Parish – Sutton; County – Gloucester
Land District – Newcastle
Local Government Area – Port Stephens*

Road Closed: Lot 1, DP 1163158 at Tanilba Bay. File Reference: 10/10026

Schedule

On closing, the land within Lot 1, DP 1163158 remains vested in Port Stephens Council as operational land for dedication as a Drainage Reserve under the Local Government Act 1993. Council's reference PSC2007-3250

NOTIFICATION OF CLOSING OF ROAD

IN pursuance of the provisions of the Roads Act 1993, the road hereunder described is closed and the land comprised therein ceases to be a public road and the rights of passage and access that previously existed in relation to the road are extinguished. On road closing, title to the land comprising the former public road vests in the body specified in the Schedule hereunder.

KATRINA HODGKINSON, M.P.,
Minister for Primary Industries

Description

*Parish – Newcastle; County – Northumberland
Land District – Newcastle
Local Government Area – Newcastle*

Road Closed: Lot 27, DP 1162440 at Newcastle. File Reference: MD05H184

Schedule

On closing, the land within Lot 24, DP 1162440 remains vested in Newcastle City Council as operational land for the purposes of the Local Government Act 1993. Council's reference 1272399

MOREE OFFICE**Frome Street (PO Box 388), Moree NSW 2400****Phone: (02) 6752 5055 Fax: (02) 6752 1707****ERRATUM**

THE notice appearing in the *New South Wales Government Gazette* No. 28 of 18 March 2011, Folio 2237, under the heading "Notification of Creation of Easement" is hereby amended by deletion of DP 3483612 and replacement by DP 1139308 in lieu thereof. File No. ME03H28

KATRINA HODGINSON, M.P.,
Minister for Primary Industries

ERRATUM

THE erratum notice which appeared in the *New South Wales Government Gazette* No. 33 of 1 April 2011, folio 2403, is hereby withdrawn.

KATRINA HODGINSON, M.P.,
Minister for Primary Industries

NEWCASTLE OFFICE

437 Hunter Street, Newcastle NSW 2300 (PO Box 2185, Dangar NSW 2309)

Phone: (02) 4925 4104 Fax: (02) 4925 3517

NOTIFICATION OF CLOSING OF PUBLIC ROAD

IN pursuance of the provisions of the Roads Act 1993, the road hereunder described is closed and the land comprised therein ceases to be a public road and the rights of passage and access that previously existed in relation to the road are extinguished. On road closing, title to the land comprising the former public road vests in the body specified in the Schedule hereunder.

KATRINA HODGKINSON, M.P.,
Minister for Primary Industries

Description

*Parish – Mirannie and Tangory; County – Durham
Land District – Singleton; LGA – Singleton*

Road closed: Lots 1 and 2, DP 1161391 (not being land under the Real Property Act). File No.: 10/00646

Schedule

On closing, the land within Lots 1 and 2, DP 1161391 remains vested in the State of New South Wales as Crown land.

Description

*Parish – Marwood; County – Durham
Land District – Singleton; LGA – Singleton*

Road closed: Lot 2, DP 1163593 (not being land under the Real Property Act). File No.: 07/2314

Schedule

On closing, the land within Lot 2, DP 1163593 remains vested in the State of New South Wales as Crown land.

NOTIFICATION OF CLOSING OF A ROAD

IN pursuance of the provisions of the Roads Act 1993, the road hereunder described is closed and the lands comprised therein cease to be public road and the rights of passage and access that previously existed in relation to the road is extinguished. Upon closing, title to the land, comprising the former public road, vests in the body specified in the Schedule hereunder.

KATRINA HODGKINSON, M.P.,
Minister for Primary Industries

Description

*Parish – Bunton; County – King
Land District – Gunning; LGA – Upper Lachlan Shire*

Lots 1 and 2, DP 1150352 (not being land under the Real Property Act and subject to easement for transmission line and easement for access created by Deposited Plan 1150352). File Reference: GB05H147:JK

Schedule

Note: On closing, the title for the land in Lots 1 and 2, DP 1150352 remains vested in the State of New South Wales as Crown land.

NOWRA OFFICE

5 O'Keefe Avenue (PO Box 309), Nowra NSW 2541

Phone: (02) 4428 9100 Fax: (02) 4421 2172

APPOINTMENT OF TRUST BOARD MEMBERS

PURSUANT to section 93 of the Crown Lands Act 1989, the persons whose names are specified in Column 1 of the Schedule hereunder are appointed, for the terms of office specified in that Column, as members of the trust board for the reserve trust specified opposite thereto in Column 2, which has been established and appointed as trustee of the reserve referred to opposite thereto in Column 3 of the Schedule.

KATRINA HODGKINSON, M.P.,
Minister for Primary Industries

SCHEDULE

Column 1	Column 2	Column 3
Anne EGGINS (new member)	Ulladulla Wildflower	Reserve No. 95755 Public Purpose:
Jack HADLAND (new member)	Reserve Trust	Preservation of native flora
Alison SALAFIA (new member)		Notified: 24 December 1981
Bartholomew James SALAFIA (new member)		File Reference: NA82R5
Elvina Ruby JAMES (re-appointment)		
William GILES (re-appointment)		
For a term commencing 18 May 2011 and expiring 17 May 2016.		

NOTIFICATION OF CLOSING OF ROAD

IN pursuance of the provisions of the Roads Act 1993, the road hereunder described is closed and the land comprised therein ceases to be public road and the rights of passage and access that previously existed in relation to the road are extinguished. On road closing, title to the land comprising the former public road vests in the body specified in the Schedule hereunder.

KATRINA HODGKINSON, M.P.,
Minister for Primary Industries

Description

Parish – Bateman; County – St Vincent
Land District – Moruya
Local Government Area – Eurobodalla

Road Closed: Lots 1 and 2, DP 1164115 at Batehaven and Sunshine Bay subject to an easement for water supply created by DP 1164115. File Reference: 09/05425

Schedule

On closing, the land within Lots 1 and 2, DP 1164115 remains vested in the State of New South Wales as Crown land.

Description

Parish – Gnupa; County – Auckland
Land District – Bega
Local Government Area – Bega Valley

Road Closed: Lot 1, DP 1163438 at Lochiel subject to an easement for transmission line 30 wide vide notice in Government Gazette 13 May 1977 (folio1906). File Reference: 10/14776

Schedule

On closing, the land within Lot 1, DP 1163438 remains vested in the State of New South Wales as Crown land.

Description

Parish – Narooma; County – Dampier
Land District – Moruya
Local Government Area – Eurobodalla

Road Closed: Lots 1 and 2, DP 1162333 at Central Tilba. File Reference: 09/09598 and 10/06154

Schedule

On closing, the land within Lots 1 and 2, DP 1162333 remains vested in the State of New South Wales as Crown land.

Description

Parish – Congo; County – Dampier
Land District – Moruya
Local Government Area – Eurobodalla

Road Closed: Lots 1 and 2, DP 1161440 at Bingie. File Reference: 08/4484

Schedule

On closing, the land within Lots 1 and 2, DP 1161440 remains vested in the State of New South Wales as Crown land.

Description

Parish – Southend; County – Cumberland
Land District – Metropolitan
Local Government Area – Wollongong

Road Closed: Lot 50, DP 1161563 at Stanwell Park (Pt The Drive). File Reference: 09/05430 (MB)

Schedule

Note: On closing, the land remains vested in Wollongong City Council as "Operational Land" for the purposes of the Local Government Act 1993. Council Reference: 28.15.01.078.

ORANGE OFFICE
92 Kite Street (PO Box 2146), Orange NSW 2800
Phone: (02) 6391 4300 Fax: (02) 6362 3896

APPOINTMENT OF TRUST BOARD MEMBERS

PURSUANT to section 93 of the Crown Lands Act 1989, the persons whose names are specified in Column 1 of the Schedule hereunder are appointed, for the terms of office specified in that Column, as members of the trust board for the reserve trust specified opposite thereto in Column 2, which has been established and appointed as trustee of the reserve referred to opposite thereto in Column 3 of the Schedule.

KATRINA HODGKINSON, M.P.,
Minister for Primary Industries

SCHEDULE

<i>Column 1</i>	<i>Column 2</i>	<i>Column 3</i>
Matt MCDONALD (new member)	Hampton Park Reserve Trust	Public Park No. 590012 Public Purpose: Park Notified: 16 July 1904 File Ref.: OE81R14

For a term commencing
the date of this notice and
expiring 28 January 2014.

SYDNEY METROPOLITAN OFFICE
Level 12, Macquarie Tower, 10 Valentine Avenue, Parramatta 2150
(PO Box 3935, Parramatta NSW 2124)
Phone: (02) 8836 5300 Fax: (02) 8836 5365

**PROPOSED DEDICATION OF CROWN LAND
 FOR A PUBLIC PURPOSE**

IT is intended, following the laying before both Houses of Parliament in the State of New South Wales of an abstract of the proposed dedication in accordance with section 82 of the Crown Lands Act 1989, to dedicate the Crown land specified in Column 1 of the Schedule hereunder for the public purpose specified opposite thereto in Column 2 of the Schedule.

KATRINA HODGKINSON, M.P.,
 Minister for Primary Industries

SCHEDULE

<i>Column 1</i>	<i>Column 2</i>
Land District: Windsor Local Government Area: Blacktown City Council Locality: Kellyville Ridge Lot 1, DP 1160179 Parish: Gidley County: Cumberland Area: About 148m ² File Reference: 08/10905	Dedication No. 1032508 Public Purpose: Heritage purposes

Note: Reserve 1031448 to be revoked upon dedication of the site. It is intended to appoint the Vinegar Hill Monument Site (R1031448) Reserve Trust to manage this reserve.

SCHEDULE

<i>Column 1</i>	<i>Column 2</i>
Land District: Metropolitan Local Government Area: Holroyd City Council Locality: Guildford Pt Lot 1, DP 169485 Parish: St John County: Cumberland Area: About 4ha File Reference: 10/19634	Dedication No. 1032528 Public purpose: Community purposes, public recreation, heritage purposes, government purposes

Note: Reserve No. 1031568 to be revoked by this dedication. It is intended to appoint the Linnwood Estate (R1031568) Reserve Trust to manage this reserve.

**PLAN OF MANAGEMENT FOR
 SANS SOUCI PARK, SANS SOUCI, UNDER PART 5,
 DIVISION 6, OF THE CROWN LANDS ACT 1989
 AND CROWN LANDS REGULATION 2006**

A draft plan of management has been prepared for the Crown reserve described below, which is under the trust management of Kogarah City Council and part Sutherland Regional Crown Reserve No. 1012708 being Crown land below MHWM adjoining Sans Souci Park.

The draft plan can be viewed at Kogarah City Council Offices, 84 Railway Parade, Kogarah, Kogarah City Libraries and Council's website www.kogarah.nsw.gov.au.

The public are invited to make representations on the draft plan. The plan will be on exhibition from 13 May 2011 to 17 June 2011. Submissions will be received up until Friday, 17 June 2011 and should be sent to Gary Eastman, Manager, Parks and Urban Landscapes, Kogarah City Council, Locked Bag 8, Kogarah NSW 2217 or by email gary.eastman@kogarah.nsw.gov.au.

KATRINA HODGKINSON, M.P.,
 Minister for Primary Industries

Description of Land

*Land District – Metropolitan; L.G.A. – City of Kogarah
 Parish – St George; County – Cumberland*

Crown Reserve No. 88909 notified 4 May 1973 for the public purpose of Public Recreation, being Lot 7046, DP 93515 and part Sutherland Regional Crown Reserve No. 1012708 for the public purpose of access and public requirements, tourism purposes and environmental and heritage conservation being Crown land below MHWM adjoining Sans Souci Park.

Location: Sans Souci. File No.: 09/08752

ASSIGNMENT OF NAME TO A RESERVE TRUST

PURSUANT to clause 4 (3) of Schedule 8 of the Crown Lands Act 1989 the names specified in Column 1 of the Schedules hereunder are assigned to the reserve trusts constituted as trustees of the reserves specified opposite thereto in Column 2 of the Schedule.

KATRINA HODGKINSON, M.P.,
 Minister for Primary Industries

SCHEDULE 1

<i>Column 1</i>	<i>Column 2</i>
Forestville Charitable Organisations (R87501) Reserve Trust Notified: 14 November 1969 File Reference: 11/05033	Reserve No. 87501 Public Purpose: Charitable organizations

SCHEDULE 2

<i>Column 1</i>	<i>Column 2</i>
St David's Village (R87953) Reserve Trust Notified: 25 September 1970 File Reference: MN98R44	Reserve No. 87953 Public Purpose: Charitable organizations

WAGGA WAGGA OFFICE**Corner Johnston and Tarcutta Streets (PO Box 60), Wagga Wagga NSW 2650****Phone: (02) 6937 2700 Fax: (02) 6921 1851****ROADS ACT 1993****ORDER**

Transfer of Crown Road to a Council

IN pursuance of the provisions of section 151, Roads Act 1993, the Crown public roads specified in Schedule 1 are transferred to the Roads Authority specified in Schedule 2 hereunder, as from the date of publication of this notice and as from that date, the roads specified in Schedule 1 cease to be Crown public road.

KATRINA HODGKINSON, M.P.,
Minister for Primary Industries

*Parish – Howlong; County – Hume
Land District – Corowa; Shire – Corowa*

SCHEDULE 1

Crown Public Road within the town of Howlong known as Wilson Street and being that part of the road described as south of Lots 330 and 331, DP 753744; intersection with Hume Street; south of Lots 332 and 333, DP 753744; intersection with Larmer Street; south of Lots 4, 3, 2 and 1, Section 97 and intersection with Holbeach Street.

SCHEDULE 2

Roads Authority: Corowa Shire Council. File No.: 11/05161

TRANSFER OF CROWN ROAD TO A COUNCIL

IN pursuance of the provisions of section 151, Roads Act 1993, the Crown public roads specified in Schedule 1 are transferred to the Roads Authority specified in Schedule 2 hereunder, as from the date of publication of this notice and as from that date, the roads specified in Schedule 1 cease to be Crown public road.

KATRINA HODGKINSON, M.P.,
Minister for Primary Industries

*Parish – Howlong; County – Hume
Land District – Corowa; Shire – Corowa*

SCHEDULE 1

Crown Public Roads and Laneways within the town of Howlong described as; Holbeach Street west of Lot 230, DP 753744; Russell Street north of Section 104; Martin Street west of Section 85; road south of Lots 235 and 236, DP 753744 and laneways through Sections 66, 68, 69 104 and within Section 105.

SCHEDULE 2

Roads Authority: Corowa Shire Council. File No.: 08/1098

TRANSFER OF CROWN ROAD TO A COUNCIL

IN pursuance of the provisions of section 151, Roads Act 1993, the Crown public roads specified in Schedule 1 are transferred to the Roads Authority specified in Schedule 2 hereunder, as from the date of publication of this notice and as from that date, the roads specified in Schedule 1 cease to be Crown public road.

KATRINA HODGKINSON, M.P.,
Minister for Primary Industries

*Parish – Corowa; County – Hume
Land District – Corowa; Shire – Corowa*

SCHEDULE 1

Crown Public Roads and Laneways within the town of Corowa described as: Lucan Street south of Lots 217, 216, 203, 202, 201 and 200, DP 753734, Section 61, laneway, Section 72 and laneway; Hay Street south of Section 25, laneway, Section 20 and laneway; Roden Street south, Sections 52, 47, 32, 29, laneway, Section 17, laneway, Section 14 and laneway; Church Street west of Section 18; Adams Street west of Section 25, intersection with Hay Street, west of Section 26, Lot 701, DP 1021171, Lot 7011, DP 1021167, Sections 28 and 29, intersection with Roben Street, west of Section 30; Neill Street east of Lots 504 and 505, DP 753734, Section 47, intersection with Roden Street, east of Section 48 and west of Lot 538, DP 257401; Orford Street east of Section 50; Grey Street east of Sections 70 and 71; Enfield Street west of Section 71; Willis Street intersection with Adams Street, north of Section 82; Parts of Willis and Hume streets that separate Lots 41 and 42, DP 715711 and Lots 3 and 2, Section 77, DP 758296 from Lot 6, Section 35, DP 758296, laneway, Lot 2, DP 736581 and Lot 7, Section 35, DP 758296; laneways through and/or within Sections 30, 16, 15, 17, 14, 13, 18, 28, 26, 19, 25, 20, 10, 24, 21, 9, 8, 61, 60, 72, 40, 73, 82, 77 and 35.

SCHEDULE 2

Roads Authority: Corowa Shire Council. File No.: 08/1104

NOTIFICATION OF CLOSING OF A ROAD

IN pursuance of the provisions of the Roads Act 1993, the road hereunder specified is closed, the road ceases to be a public road and the rights of passage and access that previously existed in relation to the road are extinguished.

KATRINA HODGKINSON, M.P.,
Minister for Primary Industries

Description

*Parish – Kindra; County – Bourke
Land District – Wagga Wagga; LGA – Coolamon*

Lot 1 in DP 1161227 at Coolamon. File No. 10/05324

Note: On closing, the land within the former Council public road will remain vested in the Council of the Shire of Coolamon as operational land.

WESTERN REGION OFFICE
45 Wingewarra Street (PO Box 1840), Dubbo NSW 2830
Phone: (02) 6883 3000 Fax: (02) 6883 3099

**NOTICE OF INTENTION TO GRANT A LICENCE
OVER A CROWN RESERVE**

PURSUANT to section 34A (2) (b) of the Crown Lands Act 1989, it is notified that the Minister for Lands intends to grant a licence for the purpose specified in Column 1 of the Schedule to the party specified in Column 2 of the Schedule in respect of the Reserves specified in Column 3 of the Schedule.

Katrina HODGKINSON, M.P.,
Minister for Primary Industries

SCHEDULE

<i>Column 1</i>	<i>Column 2</i>	<i>Column 3</i>
Temporary Workers Camp	Transfield Services Limited	Land District: Hillston North Local Government Area Central Darling Parish: Ivanhoe County: Mossgiel Locality: Ivanhoe, Part Reserve No. 82098 Public Purpose: Racecourse Notified: 23 October 1959

DISSOLUTION OF RESERVE TRUST

PURSUANT to section 92 (3) of the Crown Lands Act 1989, the reserve trust specified in Column 1 of the Schedule hereunder, which was established in respect of the reserve specified opposite thereto in Column 2 of the Schedule, is dissolved.

KATRINA HODGKINSON, M.P.,
Minister for Primary Industries

SCHEDULE

<i>Column 1</i>	<i>Column 2</i>
Birrie River Cemetery Reserve Trust	Reserve No. 84982 Public Purpose: Preservation of graves Notified: 21 August 1964 File Reference: WL90R37

WATER

WATER ACT 1912

APPLICATION under section 10 of Part 2 of the Water Act 1912, being within a Proclaimed (declared) Local Area under section 5 (4) of the Water Act 1912.

Murrumbidgee Valley

Ronald Charles PROSSER and Shirley Dawn PROSSER for a dam on an unnamed watercourse on Lot 1, DP 1096889, Parish of Demondrille, County of Harden for conservation of water for stock and domestic purposes. Application to replace an existing license to facilitate a permanent water transfer. No change to existing licensed structures 40SL71220

Any enquiries should be directed to (02) 6953 0700. Written objections, from any local occupier or statutory authority, specifying grounds and how their interests are affected, must be lodged with the NSW Office of Water, PO Box 156, Leeton NSW 2705, within the 28 days of this publication. GA1816504

S. F. WEBB,
Licensing Manager

WATER ACT 1912

APPLICATIONS for licenses under section 10 of Part 2 of the Water Act 1912, being within a Proclaimed (declared) Local Area under section 5 (4) of the said Act, has been received as follows:

Murray Valley

JOSEPH VINCENT ESLER for an existing bywash dam and an enlarged dam with diversion pipes on Lot 242, DP 810624, Parish of Yambla, County of Goulburn for conservation of water and water supply for stock and domestic purposes. Dams exceeds Harvestable Right following land subdivision. (50SL075729) & (50SL075730).

ANTHONY TREVOR KLEIN for an existing bywash dam and a diversion pipe on Lot 2, DP 1163021, Parish of Jindera, County of Goulburn for conservation of water and water supply for stock and domestic purposes. Dam exceeds Harvestable Right following land subdivision. (50SL075732)

Any inquiries should be directed to (02) 6024 8859. Written objections, from any local occupier or statutory authority, specifying grounds and how their interests are affected, must be lodged with the NSW Office of Water, PO Box 829, Albury NSW 2640, within 28 days of this publication. GA1819507

CLARE PURTLE,
Senior Licensing Officer

UNCONTROLLED FLOWS ORDER FOR THE BEGA AND BROGO REGULATED RIVERS WATER SOURCE 2011

under the
Water Management Act 2000

I, Paul Simpson, having delegated authority from the Minister for Primary Industries, in pursuance of section 85A of the Water Management Act 2000, make the following order to authorise the taking of water from uncontrolled flows in accordance with clause 61 of the Water Sharing Plan for the

Bega and Brogo Rivers Area Regulated, Unregulated and Alluvial Water Sources 2011.

Dated this 5th day of May, 2011.

PAUL SIMPSON,
Manager, Surface Water Management,
NSW Office of Water
Signed for the Minister for Primary Industries
(by delegation)

Explanatory note

Section 85A of the Water Management Act 2000 provides that the Minister may, by order in writing, authorise the holders of regulated river (high security) access licences or regulated river (general security) access licences or both, to take water from a water source in respect of which a management plan makes provision for the taking of water from uncontrolled flows that has not been credited to the accounts of those licences. The purpose of this order is to authorise the taking of uncontrolled flows by the holders of regulated river (general security) access licences nominating metered water supply works in the Bega and Brogo Regulated Rivers Water Source, in accordance with clause 61 of the Water Sharing Plan for the Bega and Brogo Rivers Area Regulated, Unregulated and Alluvial Water Sources 2011.

UNCONTROLLED FLOWS ORDER FOR THE BEGA AND BROGO REGULATED RIVERS WATER SOURCE 2011

under the
Water Management Act 2000

- 1 Name of Order

This Order is the Uncontrolled Flows Order for the Bega and Brogo Regulated Rivers Water Source 2011.
- 2 Commencement

This Order commences on the day it is published in the *NSW Government Gazette* or 1 April 2011, whichever is later.
- 3 Authority to take uncontrolled flows
 - 3.1 The holders of regulated river (general security) access licences:
 - a. with share components that specify the Bega and Brogo Regulated Rivers Water Source; and
 - b. which nominate a metered work in the Bega and Brogo Regulated Rivers Water Source;

are authorised to take water from uncontrolled flows which arise from unregulated inflows to that water source that have not been credited to the water allocation account for a regulated river (general security) access licence.
 - 3.2 Water may only be taken in accordance with announcements made by the Minister for the taking of water from uncontrolled flows in the following sections of the water source only:
 - a. river reach 1A;
 - b. river reach 1B;
 - c. river reach 1C; and
 - d. river reach 2.
 - 3.3 Water may only be taken using a metered work.

- 3.4 Within 7 days of ceasing to take water from uncontrolled flows, regulated river (general security) access licence holders must supply State Water with meter readings taken immediately prior to and after the taking of uncontrolled flow.
- 3.5 The water sharing provisions of the Water Sharing Plan for the Bega and Brogo Rivers Area Regulated, Unregulated and Alluvial Water Sources 2011 that provide for the taking of water from uncontrolled flows are set out in Schedule 1.

4 Interpretation

In this order:

- a. metered work has the same meaning as under section 911 (4) of the Water Management Act 2000; and
- b. river reach 1A, 1B, 1C and 2 have the same meaning as in the Water Sharing Plan for the Bega and Brogo Rivers Area Regulated, Unregulated and Alluvial Water Sources 2011.

Schedule 1

Water sharing provisions that provide for the taking of water from uncontrolled flows

Water Sharing Plan for the Bega and Brogo Rivers Area Regulated, Unregulated and Alluvial Water Sources 2011

61 Taking of uncontrolled flows under regulated river (general security) access licences

- (1) This clause provides for the taking of water from uncontrolled flows in accordance with an order made under section 85A of the Act.
- (2) An order under section 85A of the Act may authorise the taking of water from uncontrolled flows that arise from unregulated inflows to the Bega and Brogo Regulated Rivers Water Source that have not been credited to the water allocation account for a regulated river (general security) access licence:
 - (a) with a share component that specifies the Bega and Brogo Regulated Rivers Water Source; and
 - (b) which nominates a metered work.
- (3) The following rules apply to the taking of uncontrolled flows that arise from unregulated inflows to the water source specified in subclause (2):
 - (a) water may only be taken from uncontrolled flows in accordance with announcements made by the Minister. Announcements may be made by the Minister for the taking of water from uncontrolled flows in the following sections of the water source only as defined in Schedule 7:
 - (i) river reach 1A;
 - (ii) river reach 1B;
 - (iii) river reach 1C; and
 - (iv) river reach 2;
 - (b) water may only be taken from uncontrolled flows using a metered work;
 - (c) the taking of water from uncontrolled flows in river reach 1A is only permitted to commence when:
 - (i) the discharge over the Brogo Dam spillway in the immediately preceding 24 hour period has been in excess of 50 ML/day on a rising river and 20 ML/day on a falling river; or
 - (ii) a discharge through the control valves of the Brogo Dam in the immediate preceding period has prevented a spillage over the spillway;
- (4) In any uncontrolled flow event, total extraction of uncontrolled flow under subclause (2) in each section of the water source specified in subclause (3) (a) under regulated river (general security) access licences must not exceed an amount that is equal to 50% of the uncontrolled flow event volume.
- (5) Announcements providing access to uncontrolled flows in the Bega and Brogo Regulated Rivers Water Source, may only occur when flows are in excess of those necessary to satisfy the system operation rules specified in clause 33 and the volume required to supply water for basic landholder rights and higher priority access licences in the Bega and Brogo Regulated Rivers Water Source.
- (6) Access to uncontrolled flows must be shared in proportion to the share component of each regulated river (general security) access licence.
- (7) In any water year, the total amount of uncontrolled flow that may be taken under each regulated river (general security) access licence is limited to an amount that is equal to the difference between:
 - (a) the sum of available water determinations for that water year for regulated river (general security) access licences; and
 - (b) the maximum sum of available water determinations that can be made for regulated river (general security) access licences under Division 2 of Part 7 of this Plan.
- (8) Within 7 days of ceasing to take water from uncontrolled flows, regulated river (general security) access licence holders must supply State Water with meter readings taken immediately prior to and after the taking of uncontrolled flow.

- (9) If the total amount of uncontrolled flow taken under an access licence exceeds the limit specified in subclause (7), then a volume equivalent to the exceedance must be debited from the water allocation account for the access licence in that water year.

Note It is possible for the limits specified in subclause (7) to be exceeded if available water determinations increase after uncontrolled flows have been taken.

- (10) In this clause metered work has the same meaning as under section 91I (4) of the Act.

Note Part 13 of this Plan allows for clause 61 to be amended.

Roads and Traffic Authority

ROAD TRANSPORT (GENERAL) ACT 2005

Notice under the Road Transport (Mass, Loading and Access) Regulation 2005

I, Michael Bushby, Chief Executive of the Roads and Traffic Authority, pursuant to Clause 58 of the Road Transport (Mass, Loading, Access) Regulation 2005, amend the 19 metre B-Double Mass Limit Notice 2010, as set out in the Schedule below.

MICHAEL BUSHBY,
Chief Executive,
Roads and Traffic Authority

SCHEDULE

1. Citation

This Notice may be cited as the Roads and Traffic Authority 19 metre B-Double Mass Limit (Amendment) Notice No. 1/2011.

2. Commencement

This Notice takes effect on and from the date of publication in the NSW Government Gazette.

3. Effect

This Notice amends Appendix 1 of the 19 metre B-Double Mass Limit Notice 2010, published in NSW Government Gazette 111 at page 4336.

4. Amendment

Insert the following routes into the table at Appendix 1, under the heading "Western Region".

<i>Type</i>	<i>Road No.</i>	<i>Road Name</i>	<i>Starting Point</i>	<i>Finishing Point</i>	<i>Conditions</i>
19	5	Great Western Highway	Jenolan Caves Road, Hartley	Castlereagh Highway, Marrangaroo	
19	516	Main Street	Great Western Highway, Lithgow	Lithgow Street, Lithgow	
19	516	Lithgow Street	Main Street, Lithgow	Mort Street, Lithgow	
19	516	Mort Street	Lithgow Street, Lithgow	Eddy Street, Lithgow	
19	516	Eddy Street	Mort Street, Lithgow	Chifley Road, Lithgow	
19	516	Chifley Road	Eddy Street, Lithgow	1.4 km east at turn-off north to rail yard, Corney Town	

ROAD TRANSPORT (GENERAL) ACT 2005

Ministerial Declaration (Bunnerong Road Overheight B-Double) Order 2011

I, Duncan Gay, Minister for Roads and Ports, pursuant to section 16 of the Road Transport (General) Act 2005, make the following Order.

Dated this 11th day of May 2011.

DUNCAN GAY, M.L.C.,
Minister for Roads and Ports

1. Citation

This Order is the Ministerial Declaration (Bunnerong Road – Overheight B-Double) Order 2011.

2. Commencement

This Order takes effect on and from the date of publication in the *NSW Government Gazette*.

3. Effect

This Order remains in effect until 12 August 2011, unless repealed earlier.

4. Definitions

In and for the purposes of this Order “Heavy vehicle” means a B-Double combination:

- (a) with an overall length in excess of 19.0 metres; and
- (b) which exceeds 4.3 metres, but does not exceed 4.6 metres, in height.

5. Application

This Order applies to the driver of a Heavy Vehicle that is proceeding in either direction along Bunnerong Road, between Botany Road, Matraville and Wentworth Avenue, Eastgardens and who is carrying a copy of this Order in the driving compartment of the vehicle.

6. Declaration

Road Rule 104 of the Road Rules 2008 is declared not to apply to a driver of a Heavy Vehicle in the circumstances referred to in clause 5 of this Order only.

Explanatory Note

This Order operates to permit the driver of a B-Double that exceeds 4.3 metres in height, but does not exceed 4.6 metres in height, to travel on Bunnerong Road, Matraville between Botany Road and Wentworth Avenue despite “No Trucks” restrictions on Bunnerong Road (Road Rule 104).

Drivers of Heavy Vehicles operating under this Order must also comply with the Class 2 B-Double Notice 2010 and the 4.6 Metre High Vehicle Route Notice 2008.

ROAD TRANSPORT (GENERAL) ACT 2005

Notice under Clause 20 the Road Transport (Mass, Loading and Access) Regulation 2005

ARMIDALE DUMARESQ COUNCIL, in pursuance of Division 4 of Part 2 of the Road Transport (Mass, Loading, Access) Regulation 2005, by this Notice, specify the routes and areas on or in which 25 metre B-Doubles may be used subject to any requirements or conditions set out in the Schedule.

Date: 9 May 2011.

SHANE BURNS,
General Manager,
Armidale Dumaresq Council
(by delegation from the Minister for Roads)

SCHEDULE**1. Citation**

This Notice may be cited as Armidale Dumaresq Council 25 Metre B-Double route Notice No. 01/2011.

2. Commencement

This Notice takes effect on Monday, 23 May 2011.

3. Effect

This Notice remains in force until Friday, 10 June 2011 unless it is amended or repealed earlier.

4. Application

This Notice applies to those 25 metre B-Double vehicles which comply with Schedule 1 of the Road Transport (Mass, Loading and Access) Regulation 2005 and Schedule 2 of the Road Transport (Vehicle Registration) Regulation 2007.

5. Routes

<i>Type</i>	<i>Road Name</i>	<i>Starting Point</i>	<i>Finishing Point</i>
25	Brown Street, Armidale	Dangar Street	Railway Parade.
25	Railway Parade, Armidale	Brown Street	Barney Street

<i>Type</i>	<i>Road Name</i>	<i>Starting Point</i>	<i>Finishing Point</i>
25	Markham Street, Armidale	Brown Street	Beardy Street
25	Beardy Street, Armidale	Markham Street	Allingham Street

ROAD TRANSPORT (GENERAL) ACT 2005

Notice under Clause 20 the Road Transport (Mass, Loading and Access) Regulation 2005

BALRANALD SHIRE COUNCIL, in pursuance of Division 4 of Part 2 of the Road Transport (Mass, Loading, Access) Regulation 2005, by this Notice, specify the routes and areas on or in which 25 metre B-Doubles may be used subject to any requirements or conditions set out in the Schedule.

Date: 10 May 2011.

CHRIS LITTLEMORE,
General Manager,
Balranald Shire Council
(by delegation from the Minister for Roads)

SCHEDULE**1. Citation**

This Notice may be cited Balranald Shire Council 25 Metre B-Double route Notice No. 2/2011.

2. Commencement

This Notice takes effect on the date of gazettal.

3. Effect

This Notice remains in force until 1 September 2015 unless it is amended or repealed earlier.

4. Application

This Notice applies to those 25 metre B-Double vehicles which comply with Schedule 1 of the Road Transport (Mass, Loading and Access) Regulation 2010 and Schedule 2 of the Road Transport (Vehicle Registration) Regulation 2007.

5. Routes

<i>Type</i>	<i>Road No.</i>	<i>Road Name</i>	<i>Starting Point</i>	<i>Finishing Point</i>	<i>Conditions</i>
25m		Church Street, Balranald	MR67 McCabe Street	Bank Street	
25m		Bank Street, Balranald	Church Street	Island Road	
25m		Island Road, Balranald	Bank Street	MR67 McCabe Street	

ROAD TRANSPORT (GENERAL) ACT 2005

Notice under Clause 20 the Road Transport (Mass, Loading and Access) Regulation 2005

COOLAMON SHIRE COUNCIL, in pursuance of Division 4 of Part 2 of the Road Transport (Mass, Loading, Access) Regulation 2005, by this Notice, specify the routes and areas on or in which 4.6 metre High Vehicles may be used subject to any requirements or conditions set out in the Schedule.

Date: 5 May 2011.

TERREY KISS,
General Manager,
Coolamon Shire Council
(by delegation from the Minister for Roads)

SCHEDULE**1. Citation**

This Notice may be cited as Coolamon Shire Council 4.6 Metre High Vehicle Route Notice No. 1/2011.

2. Commencement

This Notice takes effect on the date of gazettal.

3. Effect

This Notice remains in force until 31 December 2012 unless it is amended or repealed earlier.

4. Application

This Notice applies to those 4.6 metre high vehicles which comply with Schedule 1 of the Road Transport (Mass, Loading and Access) Regulation 2005 and Schedule 2 of the Road Transport (Vehicle Registration) Regulation 2007.

5. Routes

<i>Type</i>	<i>Road No.</i>	<i>Road Name</i>	<i>Starting Point</i>	<i>Finishing Point</i>	<i>Conditions</i>
4.6m	240	Coolamon-Ardlethan Road, Coolamon	MR78 Olympic Highway, Wagga Wagga	HW17 Newell Highway, Ardlethan	

ROAD TRANSPORT (GENERAL) ACT 2005

Notice under Clause 20 the Road Transport (Mass, Loading and Access) Regulation 2005

GWYDIR SHIRE COUNCIL, in pursuance of Division 4 of Part 2 of the Road Transport (Mass, Loading, Access) Regulation 2005, by this Notice, specify the routes and areas on or in which 25 metre B-Doubles may be used subject to any requirements or conditions set out in the Schedule.

Date: 20 April 2011.

MAX EASTCOTT,
General Manager,
Gwydir Shire Council
(by delegation from the Minister for Roads)

SCHEDULE**1. Citation**

This Notice may be cited as Gwydir Shire Council 25 Metre B-Double route Notice No. 01/2011.

2. Commencement

This Notice takes effect on the date of gazettal.

3. Effect

This Notice remains in force until 1 September 2015 unless it is amended or repealed earlier.

4. Application

This Notice applies to those 25 metre B-Double vehicles which comply with Schedule 1 of the Road Transport (Mass, Loading and Access) Regulation 2005 and Schedule 2 of the Road Transport (Vehicle Registration) Regulation 2007.

5. Routes

<i>Type</i>	<i>Road Name</i>	<i>Starting Point</i>	<i>Finishing Point</i>	<i>Conditions</i>
25	Trevallyn Road, Bingara	Back Creek Road, Bingara	Duck Hole Creek, 11.6km east of Back Creek Road	No travel permitted during school bus hours. A maximum speed limit of 80km/h applies.

ROAD TRANSPORT (GENERAL) ACT 2005

Notice under Clause 20 the Road Transport (Mass, Loading and Access) Regulation 2005

GWYDIR SHIRE COUNCIL, in pursuance of Division 4 of Part 2 of the Road Transport (Mass, Loading, Access) Regulation 2005, by this Notice, specify the routes and areas on or in which 4.6 metre High Vehicles may be used subject to any requirements or conditions set out in the Schedule.

Date: 20 April 2011.

MAX EASTCOTT,
General Manager,
Gwydir Shire Council
(by delegation from the Minister for Roads)

SCHEDULE**1. Citation**

This Notice may be cited as Gwydir Shire Council 4.6 Metre High Vehicle Route Notice No. 01/2011.

2. Commencement

This Notice takes effect on the date of gazettal.

3. Effect

This Notice remains in force until 31 December 2012 unless it is amended or repealed earlier.

4. Application

This Notice applies to those 4.6 metre high vehicles which comply with Schedule 1 of the Road Transport (Mass, Loading and Access) Regulation 2005 and Schedule 2 of the Road Transport (Vehicle Registration) Regulation 2007.

5. Routes

<i>Type</i>	<i>Road Name</i>	<i>Starting Point</i>	<i>Finishing Point</i>
4.6	County Boundary Road, Croppa Creek	Terling Park Road	Croppa Moree Road
4.6	Croppa Moree Road, Croppa Creek	County Boundary Road	Croppa Creek Road
4.6	Croppa Creek Road, Croppa Creek	Croppa Moree Road	I.B Bore Road
4.6	I.B Bore Road, North Star	Croppa Moree Road	North Star Road (RR7705)
4.6	Baroma Road, Croppa Creek	Croppa Moree Road	North Star Road (RR7705)

ROAD TRANSPORT (GENERAL) ACT 2005

Notice under the Road Transport (Mass, Loading and Access) Regulation 2005

GLENN INNES SHIRE COUNCIL, in pursuance of the Road Transport (Mass, Loading, Access) Regulation 2005, makes the amendment in the Schedule to the routes and areas previously specified on or in which 4.6 High Vehicles may be used.

Date: 6 May 2011.

HEIN BASSON,
General Manager,
Glen Innes Severn Council
(by delegation from the Minister for Roads)

SCHEDULE

1. Citation

This Notice may be cited as the Glen Innes Severn Council, 4.6 Metre High Vehicle Route Repeal Notice No. 01/2011.

2. Commencement

This Notice takes effect on the date of the gazettal.

3. Amendment

The 4.6 high Vehicle Route Notice 2008 is amended by omitting the following from that Notice:

<i>Type</i>	<i>Road</i>	<i>Road Name</i>	<i>Starting point</i>	<i>Finishing point</i>
4.6	MR137	Bannockburn Road/ Yetman Road, Inverell	Inverell Saleyards, 375 Yetman Road, Inverell	Jardine Road, Inverell
4.6	MR137	Jardine Road, Inverell	Bannockburn Road/ Yetman Road, Inverell	Gwydir Highway, Inverell

ROAD TRANSPORT (GENERAL) ACT 2005

Notice under Clause 20 the Road Transport (Mass, Loading and Access) Regulation 2005

INVERELL SHIRE COUNCIL, in pursuance of Division 4 of Part 2 of the Road Transport (Mass, Loading, Access) Regulation 2005, by this Notice, specify the routes and areas on or in which 4.6 metre High Vehicles may be used subject to any requirements or conditions set out in the Schedule.

Date: 6 May 2011.

PAUL HENRY,
General Manager,
Inverell Shire Council
(by delegation from the Minister for Roads)

SCHEDULE
1. Citation

This Notice may be cited as Inverell Shire Council 4.6 Metre High Vehicle Route Notice No. 02/2011.

2. Commencement

This Notice takes effect on the date of gazettal.

3. Effect

This Notice remains in force until 31 December 2012 unless it is amended or repealed earlier.

4. Application

This Notice applies to those 4.6 metre high vehicles which comply with Schedule 1 of the Road Transport (Mass, Loading and Access) Regulation 2005 and Schedule 2 of the Road Transport (Vehicle Registration) Regulation 2007.

5. Routes

<i>Type</i>	<i>Road Name</i>	<i>Starting Point</i>	<i>Finishing Point</i>
4.6	Jardine Road, Inverell	Bannockburn Road / Yetman Road, Inverell	Gwydir Highway, Inverell

ROAD TRANSPORT (GENERAL) ACT 2005

Notice under the Road Transport (Mass, Loading and Access) Regulation 2005

INVERELL SHIRE COUNCIL, in pursuance of the Road Transport (Mass, Loading, Access) Regulation 2005, makes the amendment in the Schedule to the routes and areas previously specified on or in which 4.6 High Vehicles may be used.

Date: 6 May 2011.

HEIN BASSON,
General Manager,
Inverell Shire Council
(by delegation from the Minister for Roads)

SCHEDULE

1. Citation

This Notice may be cited as the Inverell Shire Council, 4.6 Metre High Vehicle Route Repeal Notice No. 01/2011.

2. Commencement

This Notice takes effect on the date of gazettal.

3. Amendment

The 4.6 high Vehicle Route Notice 2008 is amended by omitting the following from that Notice:

<i>Type</i>	<i>Road</i>	<i>Starting point</i>	<i>Finishing point</i>
4.6	Delungra Road, Delungra	Delungra Feedlot, 522-523 Delungra Road, Delungra	Gwydir Highway, Delungra

ROAD TRANSPORT (GENERAL) ACT 2005

Notice under Clause 20 the Road Transport (Mass, Loading and Access) Regulation 2005

OBERON COUNCIL, in pursuance of Division 4 of Part 2 of the Road Transport (Mass, Loading, Access) Regulation 2005, by this Notice, specify the routes and areas on or in which 25 metre B-Doubles may be used subject to any requirements or conditions set out in the Schedule.

Date: 11 May 2011.

LEANNE E. MASH,
General Manager,
Oberon Council
(by delegation from the Minister for Roads)

SCHEDULE**1. Citation**

This Notice may be cited as Oberon Council 25 Metre B-Double route Notice No. 1/2011.

2. Commencement

This Notice takes effect on the date of gazettal.

3. Effect

This Notice remains in force until 30 September 2015 unless it is amended or repealed earlier.

4. Application

This Notice applies to those 25 Metre B-Double vehicles which comply with Schedule 1 of the Road Transport (Mass, Loading and Access) Regulation 2005 and Schedule 2 of the Road Transport (Vehicle Registration) Regulation 2007.

5. Routes

<i>Type</i>	<i>Road No.</i>	<i>Road Name</i>	<i>Starting Point</i>	<i>Finishing Point</i>	<i>Conditions</i>
25	52	Butterfactory Road, Oberon	Edith Road	Shooters Hill Road	
25	17	Shooters Hill Road, Oberon	Butterfactory Road	Abercrombie Road	
25	42	Isabella Road, Oberon	Abercrombie Road	Blue Road	
25	15	Dog Rocks Road, Oberon	Abercrombie Road	Airstrip Road	

ROADS ACT 1993

Notice of Dedication of Land as Public Road at
Erskineville in the City of Sydney Council area

THE Roads and Traffic Authority of New South Wales by its delegate, dedicates the land described in the schedule below as public road under section 10 of the Roads Act 1993.

T D Craig
Manager, Compulsory Acquisition & Road Dedication
Roads and Traffic Authority of New South Wales

SCHEDULE

ALL that piece or parcel of land situated in the City of Sydney Council area, Parish of Petersham and County of Cumberland, shown as Lot 10 Deposited Plan 1162814.

(RTA Papers: 413.1322; RO 413.1322)

Other Notices

ASSOCIATIONS INCORPORATION ACT 2009

Reinstatement of Cancelled Association Pursuant to
Section 84

THE incorporation of KK OBILIC INCORPORATED (Inc9875830) cancelled on 29 April 2011 is reinstated pursuant to section 84 of the Associations Incorporation Act 2009.

Dated this 9th day of May 2011.

KERRI GRANT,
Manager, Legal,
Registry of Co-operatives & Associations,
NSW Fair Trading

ASSOCIATIONS INCORPORATION ACT 2009

Reinstatement of Cancelled Association Pursuant to
Section 84

THE incorporation of NORTH WAGGA AUSTRALIAN RULES FOOTBALL CLUB INC (Y0978244) cancelled on 4 March 2011 is reinstated pursuant to section 84 of the Associations Incorporation Act 2009.

Dated this 29th day of April 2011.

KERRI GRANT,
Manager, Legal,
Registry of Co-operatives & Associations,
NSW Fair Trading

ASSOCIATIONS INCORPORATION ACT 2009

Reinstatement of Cancelled Association Pursuant to
Section 84

THE incorporation of ASSOCIATION OF KALTEZO-MAVROYIANNEON AND DISTRICT (ST NICOLAS) INC (Y0784311) cancelled on 28 November 2008 is reinstated pursuant to section 84 of the Associations Incorporation Act 2009.

Dated this 9th day of May 2011.

KERRI GRANT,
Manager, Legal,
Registry of Co-operatives & Associations,
NSW Fair Trading

CIVIL PROCEDURE ACT 2005

Practice Note DC (Civil) No. 14

Extension of Time for Service of Statements of
Claim in Debt Claims

THIS Practice Note is issued pursuant to the court's power contained in section 14 of the Civil Procedure Act 2005 to dispense with any requirement of the rules of court where appropriate. It applies only to matters in which claims are made only for debt or liquidated demand including claims for unliquidated damages of the kind referred to in rule 14.13 (2) of the Uniform Civil Procedure Rules 2005 (the rules). It does not apply to matters that are subject to case management.

The requirement in Rule 6.2 that originating process is to be served on a defendant in New South Wales within one month after commencement is dispensed with in any matter to which this Practice Note applies and instead may be served up 6 months from commencement.

Dated: 6 May 2011.

The Hon. Justice R. O. BLANCH, A.M.,
Chief Judge

ASSOCIATIONS INCORPORATION ACT 2009

Reinstatement of Cancelled Association Pursuant to
Section 84

THE incorporation of TERRIGAL-WAMBERAL NETBALL CLUB INC (Y0946017) cancelled on 10 October 2008 is reinstated pursuant to section 84 of the Associations Incorporation Act 2009.

Dated this 9th day of May 2011.

KERRI GRANT,
Manager, Legal,
Registry of Co-operatives & Associations,
NSW Fair Trading

CO-OPERATIVES ACT 1992

Notice Under Section 601AB of the Corporations Act 2001
as Applied by Section 325 of the Co-Operatives Act 1992

NOTICE is hereby given that the co-operative mentioned below will be deregistered when two months have passed since the publication of this notice:

PIALLAWAY ROAD PARENTS CO-OPERATIVE
BUS SOCIETY LIMITED

Dated this fourth day of May 2011.

R. LUNNEY,
Delegate of the Registrar of Co-operatives

ASSOCIATIONS INCORPORATION ACT 2009

Reinstatement of Cancelled Association Pursuant to
Section 84

THE incorporation of CHRISTIAN CITY CHURCH BOWRAL INCORPORATED (Y2824906) cancelled on 11 February 2011 is reinstated pursuant to section 84 of the Associations Incorporation Act 2009.

Dated this 9th day of May 2011.

KERRI GRANT,
Manager, Legal,
Registry of Co-operatives & Associations,
NSW Fair Trading

**ELECTRICITY SUPPLY ACT 1995
and GAS SUPPLY ACT 1996**

Invitation to Comment

Application for Electricity Retail Supplier Licence and
Natural Gas Retail Supplier Authorisation

IPART has received an application for an electricity retail supplier's licence under the Electricity Supply Act 1995 and a natural gas retail supplier's authorisation under the Gas Supply Act 1996 from Metered Energy Holdings (ABN 44 108 143 862) to operate in New South Wales.

IPART seeks public submissions on this application. Submissions should address the assessment criteria contained in the Electricity Supply Act 1995 and Gas Supply Act 1996.

A copy of this application can be viewed and downloaded from IPART's website at www.ipart.nsw.gov.au

All submissions should reach the Tribunal by cob 30 June 2011. Please direct all enquiries to Mr Gary Drysdale on (02) 9290 8477.

JIM COX, P.S.M.,

Chief Executive Officer and Full Time Member

Independent Pricing and Regulatory Tribunal
PO Box Q290,
QVB Post Office NSW 1230

LOCAL GOVERNMENT ACT 1993

Cancellation of Registration of Party

IT is hereby notified that pursuant to section 320 of the Local Government Act 1993 that the registration of the following party is cancelled:

AUSTRALIAN BUSINESS PARTY

Dated: 6 May 2011.

COLIN BARRY,
Electoral Commissioner

NSW Electoral Commission
Level 25, 201 Kent Street
Sydney 2000

NATIONAL PARKS AND WILDLIFE ACT 1974

Tinkrameanah National Park and Biddon SCA

Community Conservation Areas

Draft Plans of Management

DRAFT plans of management have been prepared for Tinkrameanah National Park and Biddon State Conservation Area. The plans are available free of charge from the NPWS offices at 30 Timor Street, Coonabarabran (phone 6942 1311) and 74 River Street, Dubbo. The plans are also on the website: www.environment.nsw.gov.au/consult. Written submissions on the plans must be received by The Ranger, NPWS, 30 Timor Street, Coonabarabran NSW 2357 by 29 August 2011.

All submissions received by NPWS are a matter of public record and are available for public inspection upon request to NPWS. Your comments on these plans may contain information that is defined as "personal information" under the NSW Privacy and Personal Information Protection Act 1998. The submission of personal information with your comments is voluntary.

NATIONAL PARKS AND WILDLIFE ACT 1974

Yarrahapinni Wetlands National Park

Draft Plan of Management

A draft plan of management for the above park has been prepared and is available free of charge from the NPWS Macleay Area Office, Cardwell Street, Arakoon (Phone: 6566 6621). The plan is also available for inspection at Kempsey Shire Library, 22 Tozer Street, West Kempsey; Stuarts Point Library, Cnr Ocean Avenue and Marine Parade, Stuarts Point and on the website: www.environment.nsw.gov.au/consult.

Submissions on the plan must be received by the Yarrahapinni Wetlands NP Plan, NPWS, PO Box 25, South West Rocks NSW 2431 by 29 August 2011.

All submissions received by NPWS are a matter of public record and are available for public inspection upon request. Your comments on this plan may contain information that is defined as "personal information" under the NSW Privacy and Personal Information Protection Act 1998. The submission of personal information with your comments is voluntary.

PESTICIDES ACT 1999

Notice under Section 48 (4)

NOTICE is hereby given, pursuant to section 48 (4) of the Pesticides Act 1999, that I have granted a Pilot (Pesticide Rating) Licence, particulars of which are stated in the Schedule.

SEAN NUNAN,
Team Leader, Licensing and Registration
by delegation

SCHEDULE

Pilot (Pesticide Rating) Licence

<i>Name and address of Licensee</i>	<i>Date of Granting of Licence</i>
Colin SUMMERSELL 16 Tapiolas Road Brandon Qld 4808	9 May 2011

**SURVEYING AND SPATIAL INFORMATION
ACT 2002**

Registration of Surveyors

PURSUANT to the provisions of the Surveying and Spatial Information Act 2002, section 10 (1) (a), the undermentioned persons have been Registered as Land Surveyors in New South Wales from the dates shown.

<i>Name</i>	<i>Address</i>	<i>Effective Date</i>
JONES Rebecca Lyn	MM Hyndes Bailey & Co PO Box 26 Muswellbrook 2333	4 April 2011
	W. A. WATKINS, A.M., President	
	S. G. GLENCORSE, Registrar	

**SURVEYING AND SPATIAL INFORMATION
ACT 2002**

Registration of Surveyors

PURSUANT to the provisions of the Surveying and Spatial Information Act 2002, section 10 (1) (a), the undermentioned persons have been Registered as Mining Surveyors (Unrestricted) in New South Wales from the dates shown.

<i>Name</i>	<i>Address</i>	<i>Effective Date</i>
WRIGHT Matthew	86 Cambronne Parade Elmorevale NSW 2287	11 April 2011

W. A. WATKINS, A.M.,
President

S. G. GLENCORSE,
Registrar

PRIVATE ADVERTISEMENTS

COUNCIL NOTICES

BATHURST REGIONAL COUNCIL

Roads Act 1993, Section 16

Dedication of Land as Public Road

BATHURST REGIONAL COUNCIL hereby gives notice that pursuant to section 16 of the Roads Act 1993, the land described in the Schedule below is dedicated to the public as road.

D. J. SHERLEY, General Manager, Bathurst Regional Council, PMB 17, Bathurst NSW 2795.

SCHEDULE

Lots 1 and 2, DP 1164308 to be known as Hamilton Street.
[5847]

GREATER TAREE CITY COUNCIL

Roads Act 1993, Roads (General) Regulation 2008

Section 162 – Naming of Public Roads

NOTICE is hereby given that Greater Taree City Council, in pursuance of the above act and regulations, has named the following road:

- May Dries Close, Kundle Kundle

GERARD JOSE, General Manager, Greater Taree City Council, PO Box 482, Taree NSW 2430. [5848]

GREATER TAREE CITY COUNCIL

Roads Act 1993, Roads (General) Regulation 2008

Section 162 – Naming of Public Roads

NOTICE is hereby given that Greater Taree City Council, in pursuance of the above act and regulations, has named the following roads in “Sunnyside Estate, Old Bar:

- | | |
|-----------------|---------------------|
| • Marra Drive | • Cubbaroo Street |
| • Ondaroo Crest | • Retreat Close |
| • Maita Way | • Moonagee Crescent |
| • Viewmont Way | • Lemon Grove |
| • Auvergne Way | • Bular Close |

GERARD JOSE, General Manager, Greater Taree City Council, PO Box 482, Taree NSW 2430. [5849]

TWEED SHIRE COUNCIL

Roads Act 1993, Section 10

Dedication of Land as Public Road

NOTICE is hereby given that the Tweed Shire Council, by resolution of Council dated 13 May 2008 has resolved to dedicate the land described hereunder as public road pursuant to section 10 of the Roads Act 1993. MIKE RAYNER, General Manager, Tweed Shire Council, PO Box 816, Murwillumbah NSW 2484.

SCHEDULE 1

Lot 2, DP 1124429 [5850]

TWEED SHIRE COUNCIL

Roads Act 1993

Land Acquisition (Just Terms Compensation) Act 1991

Notice of Compulsory Acquisition of Land

TWEED SHIRE COUNCIL declares with the approval of Her Excellency the Governor that the lands described in the schedule below, excluding any mines or deposits of minerals in the land, is acquired by compulsory process in accordance with the provisions of the Land Acquisition (Just Terms Compensation) Act 1991 for road widening.

Dated at Murwillumbah this 27th day of August 2008. MIKE RAYNER, General Manager, Tweed Shire Council, PO Box 816, Murwillumbah NSW 2484.

SCHEDULE

Lot 2, DP 1124429 [5851]

ESTATE NOTICES

NOTICE of intended distribution of estate – Any person having any claim upon the estate of JAMES ROBERT PATTERSON, late of Longueville, in the State of New South Wales, retired insurance manager who died on 10 January 2009, must send particulars of his claim to the Executrix, Lorraine Robyn Patterson care of Newnhams Solicitors, 233 Castlereagh Street, Sydney, within one calendar month from publication of this notice. After that time the Executrix may distribute the assets of the estate having regard only to the claims of which at the time of distribution she has notice. Probate was granted in New South Wales on 28 April 2011. NEWNHAMS Solicitors, Level 7, 233 Castlereagh Street, Sydney NSW 2000, tel.: (02) 9264 7788. [5852]

NOTICE of intended distribution of estate. – Any person having any claim upon the estate of RONALD HUBERT WALLACE, late of Bexley, in the State of New South Wales, retired boilermaker, who died on 20 January 2011, must send particulars of the claim to the executor, John Ronald Wallace, c.o. Colin J. Duff, Solicitor, 7 Morts Road, Mortdale NSW 2223, within one (1) calendar month from publication of this notice. After that time the executor may distribute the assets of the estate having regard only to the claims of which at the time of distribution he has notice. Probate was granted in New South Wales on 29 April 2011. COLIN J. DUFF, Solicitor, 7 Morts Road, Mortdale NSW 2223 (DX11307, Hurstville), tel.: (02) 9570 2022, ref CJD:IG:2114841. [5853]

COMPANY NOTICES

NOTICE of dissolution of Partnership. – Notice is hereby given that the partnership previously subsisting between DENISE MARIE MILLS and PETER ANDREW MILLS carrying on business as graziers at Finley and Manilla under the style of PA & DM Mills has been dissolved by mutual consent as from Wednesday, 4 May 2011. [5854]

BLAND SHIRE COUNCIL

Local Government Act 1993

Sale of Land for Overdue Rates

NOTICE is hereby given to the person(s) named hereunder that the Bland Shire Council has resolved, in pursuance to section 713 of the Local Government Act 1993, to sell the land described hereunder (of which the person(s) named appear to be the owners or in which they appear to have an interest) and on which the amount of rates and charges stated in each case, as at 22 March 2011, is due:

<i>Owner or person having an interest in the land</i>	<i>Description of the Land (Lot, Section, Deposit Plan and Street Address)</i>	<i>Amount of rates & charges overdue for more than 5 years</i>	<i>Interest accrued on amount in column (c)</i>	<i>Amount of all other rates & charges due and in arrears</i>	<i>Interest accrued on amount in column (e)</i>	<i>Total</i>
(a)	(b)	(c)	(d)	(e)	(f)	(g)
UNITING CHURCH AUSTRALIA	3/1/758684 15 Creek Street, Mirrool	\$898.81	\$479.61	\$20.00	\$0.33	\$1,398.75
HUGHES, Marie Ann	16/1/758684 16 Hill Street, Mirrool	\$646.04	\$240.29	\$743.40	\$120.40	\$1,750.13
MARTIN, Keith Neil	113/753070 86 Yalgogrin Street, Bibbijolee Parish	\$5,301.77	\$2,079.91	\$1,903.85	\$100.82	\$9,386.35
ADAMS & NORRIS, Christopher & Megan	7 & 8/2/758443 2980 Main Road 57, Girral	\$588.79	\$226.72	\$743.40	\$120.40	\$1,679.31
WHITTAKER, Neil David & Leeanne, NAB, Ken WHITTAKER, STACKS PTY LTD / Forster	24, 25 & 31 DP753116 22 DP752317 1429 Thullo Road, Kikoira	\$32,823.30	\$12,503.67	\$2,288.86	\$264.28	\$47,880.11
NEXTVILLE PTY LTD	5/4/758565 2 Bradburys Lane, Kikoira	\$1,222.41	\$768.43	\$20.00	\$0.33	\$2,011.17
COOPER, Caroline May	1 & 2 /6/758055 58 Martin Street, Barmedman	\$1,435.01	\$382.90	\$114.60	\$28.31	\$1,960.82
HAMMOND, Albert John, WESTPAC	11/O/8548 29 Ethel Street, Ungarie	\$3,865.45	\$958.69	\$1,353.48	\$328.72	\$6,506.34
BURKE, Jeffrey Wayne	7-11/M/8548 2-10 Muriel Street, Ungarie NSW	\$3,115.11	\$1,016.26	\$164.44	\$42.44	\$4,338.25
RICHARDS, William E.	10/J/8548 2 Wollongough Street, Ungarie NSW	\$1,218.72	\$512.05	\$156.25	\$58.45	\$1,945.47
HEPPLEWHITE, Maureen, ANZ	111//750868 48 Tallimba Street, Tallimba	\$932.71	\$272.23	\$20.00	\$0.33	\$1,225.27
GILLAN, Warren	151//753134 2237 Main Road 231, Wollongough Parish	\$616.64	\$233.78	\$20.00	\$0.33	\$870.75

In default of payment to the Council of the amount stated in Column (g) above and any other rates and charges (including extra charges) becoming due and payable after publication of this notice or any arrangement satisfactory to the Council for payment of all such rates and charges being entered into by the rateable person before the time fixed for the sale, the said land will be offered for sale by public auction at Council Chambers, Shire Street, West Wyalong on Friday, 19 August 2011, commencing at 10:00am. RAY SMITH, General Manager, Bland Shire Council, PO Box 21, West Wyalong NSW 2671.

[5855]

OTHER NOTICES

ELECTRICITY SUPPLY ACT 1995 LAND ACQUISITION (JUST TERMS COMPENSATION) ACT 1991

Notice of Compulsory Acquisition of Interest in Land
for the Purposes of TransGrid

TRANSGRID, by its delegate Michael Gatt, declares, with the approval of the Administrator, that the interest in land described in the Schedule below is acquired by compulsory process under the Land Acquisition (Just Terms Compensation) Act 1991, for the purposes of TransGrid, as authorised by the Electricity Supply Act 1995.

Dated at Sydney this 10th day of May 2011.

MICHAEL GATT,
Executive General Manager,
People, Strategy & Corporate Services

SCHEDULE (Interest in land)

Easement rights as described under the heading "Memorandum of Energy Transmission Easement" in Memorandum No. AE891814C filed in the Land and Property Information NSW pursuant to section 80A of the Real Property Act 1900 over the sites described as:

All that piece or parcel of land situated in the Local Government Area of Cabonne, Parish of Dulladerry, County of Ashburnham and State of New South Wales, being that part of Folio Identifiers 144/750155 and 171/750155, that part of auto consol 4832-238 PART being Lot 15, Lot 136 and Lot 218 in Deposited Plan 750155, that part of auto consol 7104-164 PART being Lot 46 and Lot 165 in Deposited Plan 750155 and that part of auto consol 8628-69 PART being Lot 146 in Deposited Plan 750155 comprised within the site of the proposed "Easement for Transmission Line 45 wide" as shown in Deposited Plan 1147035 and said to be in the possession of Peter Roy Shean and Barry James Shean.

All that piece or parcel of land situated in the Local Government Area of Cabonne, Parish of Dulladerry, County of Ashburnham and State of New South Wales, being that part of Folio Identifiers 24/750155, 25/750155, 59/750155, 61/750155, 62/750155 and 232/750155, that part of auto consol 4259-42 PART being Lot 100 in Deposited Plan 750155 and that part of auto consol 8628-70 PART being Lot B in Deposited Plan 322558 and Lot 135 in Deposited Plan 750155 comprised within the site of the proposed "Easement for Transmission Line 45 wide" as shown in Deposited Plan 1147035 and said to be in the possession of Emilie Louisa Thomas.

All that piece or parcel of land situated in the Local Government Area of Cabonne, Parishes of Dulladerry and Gregra, County of Ashburnham and State of New South Wales, being that part of Folio Identifiers 4/750155, 161/750155, 179/750155, 30/750162, 32/750162, 33/750162 and 122/750162 comprised within the site of the proposed "Easement for Transmission Line 45 wide and variable" as shown in Deposited Plan 1146028 and said to be in the possession of Mandagery Park Pty Ltd.

All that piece or parcel of land situated in the Local Government Area of Cabonne, Parish of Gregra, County of Ashburnham and State of New South Wales, being that part of Folio Identifier 593/776039 comprised within the site of the proposed "Easement for Transmission Line 45 wide and variable" as shown in Deposited Plan 1146028 and said to be in the possession of Moolcott Pty Ltd.

TransGrid Reference: [2010/0345]

[5856]


Form 1 (version 2)
UCPR 1

**PETITION: PARLIAMENTARY ELECTORATES
AND ELECTIONS ACT 1912**

(Petition under the *Parliamentary Electorates and Elections Act 1912*)

COURT DETAILS

Court Supreme Court of New South Wales
Sitting as the Court of Disputed Returns
Division Common Law
Registry Sydney
Case number 2011 / 146690



TITLE OF PROCEEDINGS

Petitioner **Pauline Lee Hanson**
First Respondent **Sarah Johnston also known as Sarah Mitchell**
Second Respondent **Jeremy Buckingham**

FILING DETAILS

Filed for **Pauline Lee Hanson, Petitioner**
Legal representative David Leamey
Legal representative reference DL:11/0335
Contact name and telephone (02) 9281 1160
Contact email David@Leamey.com

This matter has been listed before the Court
on 16/5/2011
at 9 am
Clerk of the Court

STATEMENT

This Petition concerns the election for the New South Wales Legislative Council held on 26th March 2011 pursuant to the Writ of Election for the Legislative Council issued on the 5th March 2011. It is brought pursuant to the *Parliamentary Electorates and Elections Act 1912* ("the Act"). The election was for the New South Wales Legislative Council and related to the whole of New South Wales and no specific Electoral District. The Petitioner also seeks to rely upon the Common Law of Elections.

Return of Writ

The Writ of Election for the Legislative Council was returned on 13th April 2011.

Entitlement to file this petition

The petitioner is entitled to file this petition because she was a candidate and contested the election for the New South Wales Legislative Council held on 26th March 2011. She was not returned as elected and has a grievance with the ballot sorting,

classification and counting process which resulted in valid votes cast for her not being included in the ballot tally.

PETITION

To the Court of Disputed Returns:-

Statement of facts

1. The Petitioner disputes the validity of the election of the First Respondent and the Second Respondent and relies on the facts as set out in the following paragraphs to invalidate that election.
2. The Petitioner is an individual and an Australian Citizen.
3. The Petitioner was a candidate and contested the election for the New South Wales Legislative Council held on 26th March 2011.
4. The First Respondent since the election has married and changed her name to Sarah Mitchell.
5. An election for members of the Legislative Council of New South Wales was held on 26th March 2011 pursuant to the said writ.
6. The Petitioner's name was in 'Group J' on the ballot paper.
7. The writ was for the election of 21 members of the Legislative Council.
8. There were 4,635,810 electors enrolled in NSW at the time of the election.
9. 4,306,285 persons voted at the election for the Legislative Council.
10. There was two ways electors could cast their vote on the Legislative Council ballot paper, either by voting above or below the line. The line divides the ballot paper into a top section of groups, and a bottom section of the candidates within those groups, which includes an additional column for ungrouped candidates.
11. The initial scrutiny of Legislative Council ballot papers is done in the polling places on election night, where the ballot papers are sorted to ascertain the number of above-the-line votes for each group. Blank ballot papers are isolated and counted and all other ballot papers reported in the Other category.
12. The Legislative Council ballot papers are finally counted at the NSW Electoral Commission's Central Count Centre at Riverwood, NSW.
13. The ballot papers arrive at the Central Count Centre at Riverwood having been sorted within each polling place by those marked above the line; those marked below the line; those that are blank and those in the other category.
14. Unissued ballot papers are also accounted for.

15. According to the 'Final Count- First Preferences by Group and Candidate' results published by the NSW Electoral Commission, there were a total of 230,261 informal votes which included blank ballot papers cast as votes. There being a total of 4,306,285 votes cast. The Petitioner receiving 20,004 votes in her own name and a further 77,926 votes for Group J.
16. There are unexplained discrepancies in relation to the number of 'blank votes' between the final result and an earlier progress result published by the NSW Electoral Commission as being the 'Statewide Summary Progressive First Preference Group Vote' wherein there was 155,207 'blank votes' and 188,032 Other (including informal) making a total of 343,239 informal votes (as contrasted with 230,261 informal votes in the final result including the blank votes) and there was a total of 4,292,224 votes cast (presumably including postal votes & overseas posts).
17. Certain persons being electors entitled to vote in the election cast valid votes for the Petitioner and those votes were not included in the tally count of valid votes for the Petitioner and the failure to include those votes has affected or may have affected the result of the election.
18. The Petitioner became aware during the sorting and processing of ballot papers that there were instances of valid votes for her which had been incorrectly sorted into the 'blank pile' (that is blank ballot papers cast as votes by electors) before the votes were counted and not being included in the tally.
19. At approximately 2pm on Sunday 3rd April 2011 a scrutineer was positioned at table 17 observing the checking of blank ballot papers from the East Hills Division, Padstow Public School Polling Booth. During a check of what purported to be a bundle of fifty blank ballot papers, more than 30% of the bundle was found to contain valid votes for "Group J". The matter was reported by a table worker named William, to a supervisor.
20. This matter was reported to the NSW Electoral Commissioner on behalf of the Petitioner. The NSW Electoral Commission did not deny the allegation.
21. The Petitioner later became aware from a different source that the NSW Electoral Commission knew about the incorrect sorting of valid votes for her (Group J) into the 'blank pile' and that it was thought that at least 1,200 votes could be involved.

22. On 13 April 2011 the Petitioner received a copy of an internal NSW Electoral Commission email that is attributed to an officer of the NSW Electoral Commission communicating with a second officer to the effect:

"Thank you for your enquiry regarding advice on media enquires relating to today's pushing of the button for the Upper House preferences. Just stonewall them as much as possible when it comes to Hanson and her issues with the count. Do not mention that there is any possible provision for a recount. We know some of her people and the media are looking at the blank ballots and are trying to get them all rechecked because one of her scrutineers was meant to of found some of her votes in amongst the blanks (I have heard through the chain that there could be as many as 1200 across the state that are in with the blanks as there were a few dodgy electoral staff on, but don't offer that)."

23. The Petitioner believes that the email is authentic. She is aware that at least 1,200 valid formal primary votes for her were incorrectly sorted into the blank pile and/or the other pile thus reducing her total formal primary vote.

24. In relation to the said incorrectly sorted valid formal primary votes, those formal ballot papers were determined to be informal ballot papers contrary to the provisions of s 129F of the Act.

25. The proportional representation voting system is used to count the votes, which aims to allocate seats in the Legislative Council in proportion to the votes cast, once a certain quota has been reached. The process includes random sampling with votes being redistributed such that a small variance in the number of primary votes would have a magnified effect on the overall outcome after the distribution of preferences.

26. In the circumstances, the failure to properly count the formal primary vote for the Petitioner would have had an effect on the distribution of preferences such that the result of the election has been affected or may have been affected.

27. The Petitioner does not dispute the election of the first 19 candidates returned.

28. The NSW Electoral Commissioner, the Returning Officer for the Legislative Council election, on the 13th April 2011 declared the result of the counting for the said election and declared that Jeremy Buckingham was elected to the 20th seat and Sarah Johnston elected to the 21st and final seat.

29. The said Returning Officer did by endorsement on the said writ certify Jeremy Buckingham and Sarah Johnston as two of the duly elected members to serve in

the Legislative Council for New South Wales and returned the writ on 13th April 2011 so endorsed to Her Excellency the Governor.

30. The Petitioner received more primary votes than Jeremy Buckingham and Sarah Johnston.
31. The Petitioner received 2.41% of the state-wide votes.
32. The Petitioner was unsuccessful in the election after the distribution of preferences was announced by the NSW Electoral Commissioner on the 13th April 2011.
33. After the 17th count of votes when allocating preferences, Niall Blair was distributed as a successful candidate for the seventeenth seat leaving four seats to be distributed.
34. As at the 18th count of votes during the allocation of preferences Jeremy Buckingham had 80,171 votes, Sarah Johnston had 87,385 votes and the Petitioner had 98,393 votes.
35. Following the 308th count, the candidates Jeremy Buckingham, Sarah Johnston, Robert Green and Paul Green were returned as elected after the Petitioner was excluded after the allocation of preferences based on the then primary vote count, which excluded the valid votes that the Petitioner asserts had been incorrectly sorted or incorrectly classified.
36. After the final allocation of preferences Jeremy Buckingham had 105,472 votes and Sarah Johnston 104,341 and the Petitioner 103,035.
37. The Petitioner asserts that if the formal primary votes as cast were properly sorted and counted then she would have been elected to the New South Wales Legislative Council.

RELIEF

The Petitioner prays that:

1. This Court grant leave under section 171 of the Act for David Leamey, Solicitor to represent the Petitioner and that he be permitted to instruct William Peter Lowe of Counsel to appear on behalf of the Petitioner.
2. The NSW Electoral Commissioner retain the ballot papers until after the determination of this Petition.

3. The NSW Electoral Commissioner provide discovery of all reports, documents and emails in his possession or control involving the issue of Pauline Hanson votes being sorted or classified into the 'blank pile' or informal pile.
4. That personal service on the First and Second Respondents be dispensed with and that they be served at their respective Party's NSW office.
5. That the NSW Electoral Commissioner in the presence of representatives of the Petitioner make the 'blank pile' of ballot papers; the informal pile of ballot papers; and the unissued pile of ballot papers available for inspection and verification that they have been properly classified and to verify that there has been no tampering or unauthorised use of the unissued ballot papers.
6. That the results of the verification in the previous prayer be reported to the Court.
7. That the process of the distribution of preferences for all candidates be done again by the NSW Electoral Commissioner after correcting the primary vote tally by adding the number of any valid votes found in the 'blank pile' or the informal pile to the primary vote tally with the result being notified to this Court.
8. A declaration that either Sarah Johnston or Jeremy Buckingham was not duly elected as a member of the Legislative Council of New South Wales at the election held on 26 March 2011.
9. A declaration that the Pauline Lee Hanson was duly elected as a member of the Legislative Council of New South Wales at the election held on 26 March 2011.
10. That the NSW Electoral Commissioner cause the recall of the writ from Her Excellency the Governor and endorse on it any amendments to the duly elected members of the Legislative Council of New South Wales so as to reflect any declarations made by the Court.

11. Costs pursuant to section 172 of the Act or, in the alternative, the Petitioner's costs be paid by the NSW Electoral Commissioner.

12. All other parties pay their own costs.

13. Such further or other orders as the nature of the proceedings may require or as appropriate in accordance with the Act or the common law of elections.

DATED: 5th May 2011

Pauline Lee Hanson
Petitioner and Candidate

IN THE PRESENCE OF:

Signed by Witness

ROSS CHARLES WILLIAMS

Name of Witness

MARRIAGE / SOLICITOR

Occupation of Witness

75 HIGHT ST WILLOUGHBY NSW 2068

Address of Witness

Signed by Witness

BEVERLY ERIC WALLIS

Name of Witness

RETIRED PERSON & FORMER TAXI OWNER

Occupation of Witness

22 JAMES COOK ISLAND SYDNEY WATER 2224

Address of Witness

SIGNATURE

Signature of legal representative

Name of legal representative

David Leamey

Capacity

Solicitor

Date of signature

5th May 2011

TO: THE RESPONDENTS

Sarah Johnston

Jeremy Buckingham

The petitioner's address for service is: C/- David Leamey Solicitor and Barrister
170/398 Pitt Street, Sydney NSW 2000.

- Your attention is drawn to the provisions of *Parliamentary Electorates and Elections Act 1912* and to Part 79 of the Supreme Court Rules.
- The Electoral Commissioner can request that this petition be served on them personally.
- A Respondent, other than the Electoral Commissioner, may if they do not intend to oppose the Petition may serve a notice to that effect on the Petitioner and publish such notice in a newspaper circulating in the Electoral District.
- A person, other than a petitioner or the Electoral Commissioner, shall not, except by leave of the Court, take any step in any proceedings unless, before taking the step, he has filed a petition under the subject Act or has entered an appearance in the proceedings.
- The time limited for entering an appearance is:-
 - a) for the Electoral Commissioner, subject to any Order of the Court, 14 days after leave is granted to him to enter an appearance;
 - b) in the case of any other Respondent (other than the Electoral Commissioner) 14 days after service on them; and
 - c) in the case of any other person who might have been a Petitioner, 14 days after publication of the Petition in the Gazette.

NOTICE TO RESPONDENTS

If your solicitor, barrister or you do not attend the hearing, the court may give judgment or make orders against you in your absence. The judgment may be for the relief claimed in the petition and for the petitioner's costs of bringing these proceedings.

You must enter an appearance before you can appear before the court.

HOW TO RESPOND

Please read this Petition very carefully. If you have any trouble understanding it or require assistance on how to respond to the PETITION you should get legal advice as soon as possible.

You can get further information about what you need to do to respond to the petition from:

- The court registry.

9

- A legal practitioner.
- LawAccess NSW on 1300 888 529 or at www.lawaccess.nsw.gov.au.

Court forms are available on the UCPR website at www.lawlink.nsw.gov.au/ucpr or at any NSW court registry.

REGISTRY ADDRESS

Street address	Law Courts Building, Queens Square, Sydney, NSW 2000
Postal address	Law Courts Building, Queens Square, Sydney, NSW 2000
Telephone	(02) 9230 8111

PARTY DETAILS**FURTHER DETAILS ABOUT PLAINTIFFS**

Plaintiff

Name Pauline Lee Hanson

Address 11 Stansfield Close, Coal Point, NSW, 2283

Legal representative for plaintiff

Name David Leamey

Practising certificate number 20714

Firm David Leamey Solicitor and Barrister


Address 170/398 Pitt Street
Sydney NSW 2000

Telephone (02) 92811160

Fax (02) 9012 0333

Email David@Leamey.com

Electronic service address Fax or email



- 5 MAY 2011

DETAILS ABOUT RESPONDENTS

First Respondent

Name Sarah Johnston

Address Level 5, 30-32 Carrington Street, Sydney NSW 2000

Second Respondent

Name Jeremy Buckingham

Address 19 Eve St, Erskineville NSW 2043

011/0344