



# *Government Gazette*

OF THE STATE OF  
NEW SOUTH WALES

**Number 58**  
**Wednesday, 15 June 2011**

Published under authority by Government Advertising

## **SPECIAL SUPPLEMENT**

### **GAME AND FERAL ANIMAL CONTROL ACT 2002**

#### **ORDER**

#### **Declaration of public lands for hunting for the purposes of the Game and Feral Animal Control Act 2002**

I, KATRINA HODGKINSON, M.P., Minister for Primary Industries, pursuant to section 20 of the Game and Feral Animal Control Act 2002 after having had regard to the matters set out in section 20 (4), declare that game animals on public land described in Schedule 1 may be hunted by persons duly licensed, subject to the terms contained in Schedule 2.

#### **SCHEDULE 1 - the declared land**

##### **Awaba State Forest**

Awaba State Forest is located approximately 7km north west of the township of Wangi. A locality map is attached at Appendix 'A' and a location map is attached at Appendix 'B'.

Awaba State Forest area: 1784 hectares.

#### **SCHEDULE 2 - Terms**

**1. Duration of the declaration**

This declaration shall remain in force from the date of this Order until 8 June 2021.

**2. Authority of this declaration**

This declaration does not confer authority to do anything that is inconsistent with the requirements of any other Act or law.

**3. Requirements of the declaration**

A person who hunts on the declared lands must:

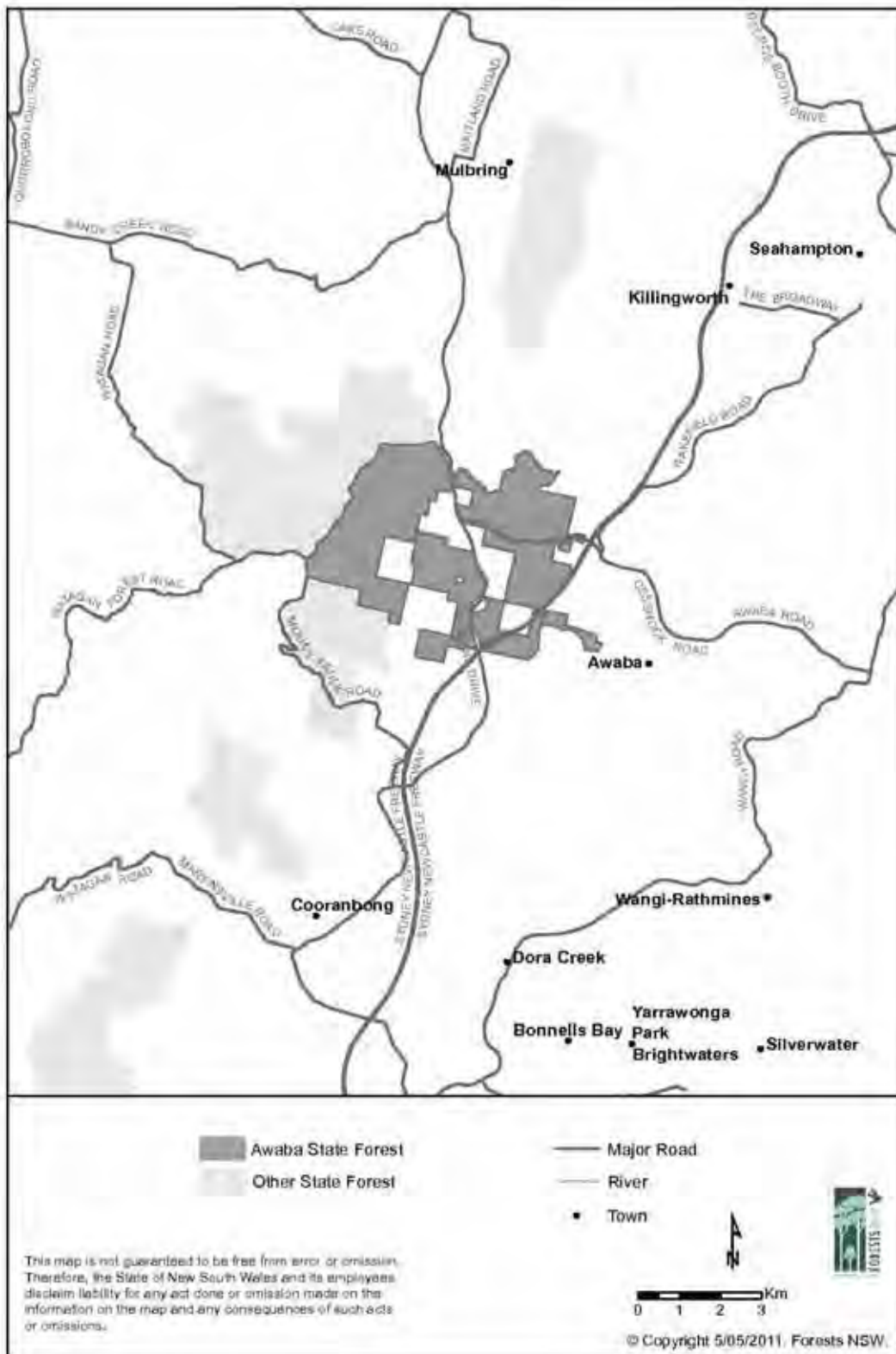
- (a) Gain written permission from Forests NSW or the Game Council on behalf of Forests NSW prior to accessing the declared lands;
- (b) Comply with all conditions in the written permission; and
- (c) Comply with any sign erected by Forests NSW or any sign approved by Forests NSW and erected by the Game Council.

NOTE: This declaration is limited to game animals as prescribed in section 5 (1) and section 5 (2) of the Game and Feral Animal Control Act 2002.

Dated this 14th day of June 2011

KATRINA HODGKINSON, M.P.,  
Minister for Primary Industries

APPENDIX A Locality



APPENDIX B Location



**GAME AND FERAL ANIMAL CONTROL ACT 2002**  
**ORDER**

**Declaration of public lands for hunting for the purposes of the**  
**Game and Feral Animal Control Act 2002**

I, KATRINA HODGKINSON, M.P., Minister for Primary Industries, pursuant to section 20 of the Game and Feral Animal Control Act 2002 after having had regard to the matters set out in section 20 (4), declare that game animals on public land described in Schedule 1 may be hunted by persons duly licensed, subject to the terms contained in Schedule 2.

**SCHEDULE 1 - the declared land**  
**Badja State Forest**

Badja State Forest is located approximately 34km east of the township of Cooma. A locality map is attached at Appendix 'A' and a location map is attached at Appendix 'B'.

Badja State Forest area: 7695 hectares.

**SCHEDULE 2 - Terms**

**1. Duration of the declaration**

This declaration shall remain in force from the date of this Order until 8 June 2021.

**2. Authority of this declaration**

This declaration does not confer authority to do anything that is inconsistent with the requirements of any other Act or law.

**3. Requirements of the declaration**

A person who hunts on the declared lands must:

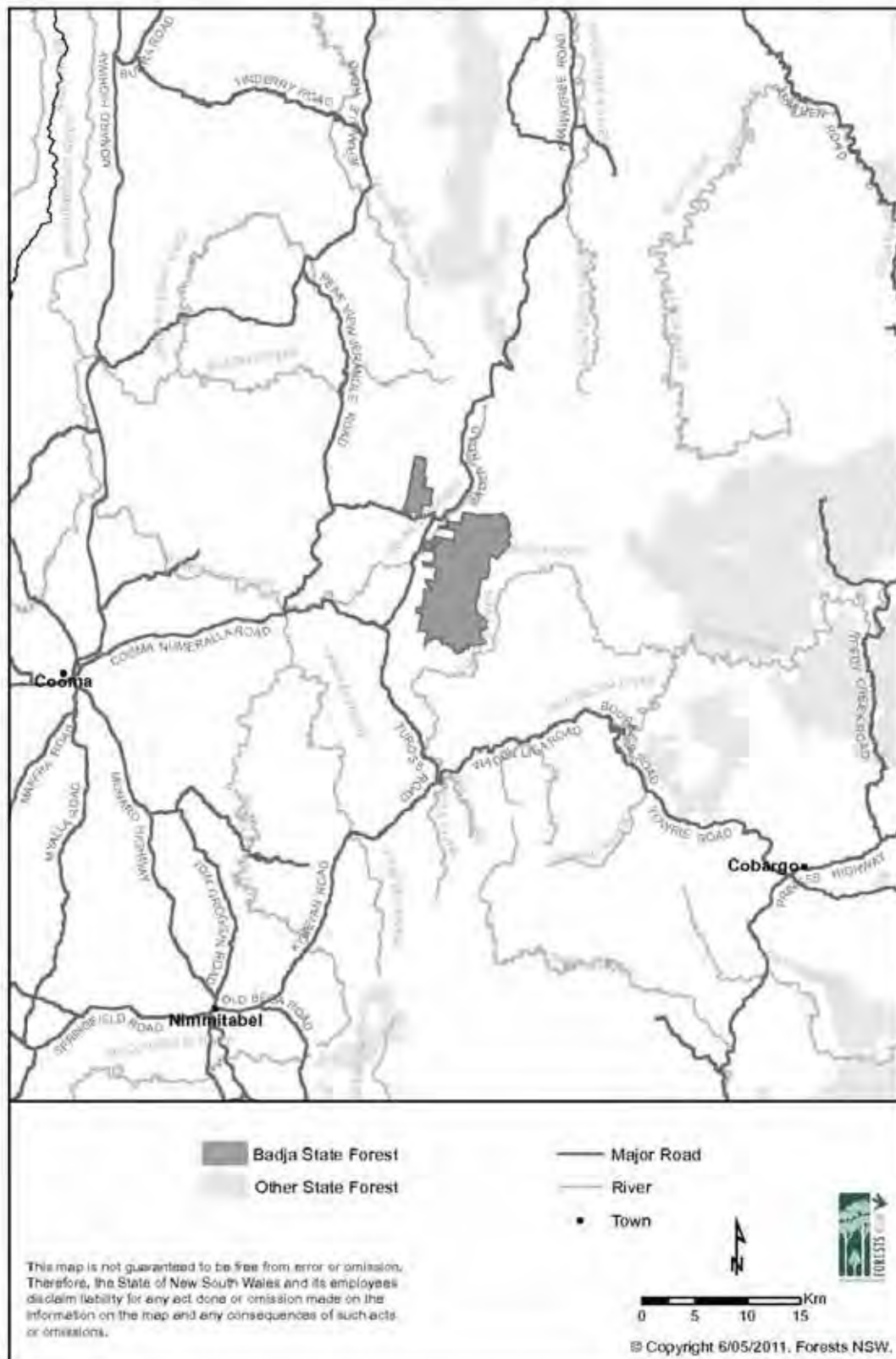
- (a) Gain written permission from Forests NSW or the Game Council on behalf of Forests NSW prior to accessing the declared lands;
- (b) Comply with all conditions in the written permission; and
- (c) Comply with any sign erected by Forests NSW or any sign approved by Forests NSW and erected by the Game Council.

<p>NOTE: This declaration is limited to game animals as prescribed in section 5 (1) and section 5 (2) of the Game and Feral Animal Control Act 2002.</p>
--

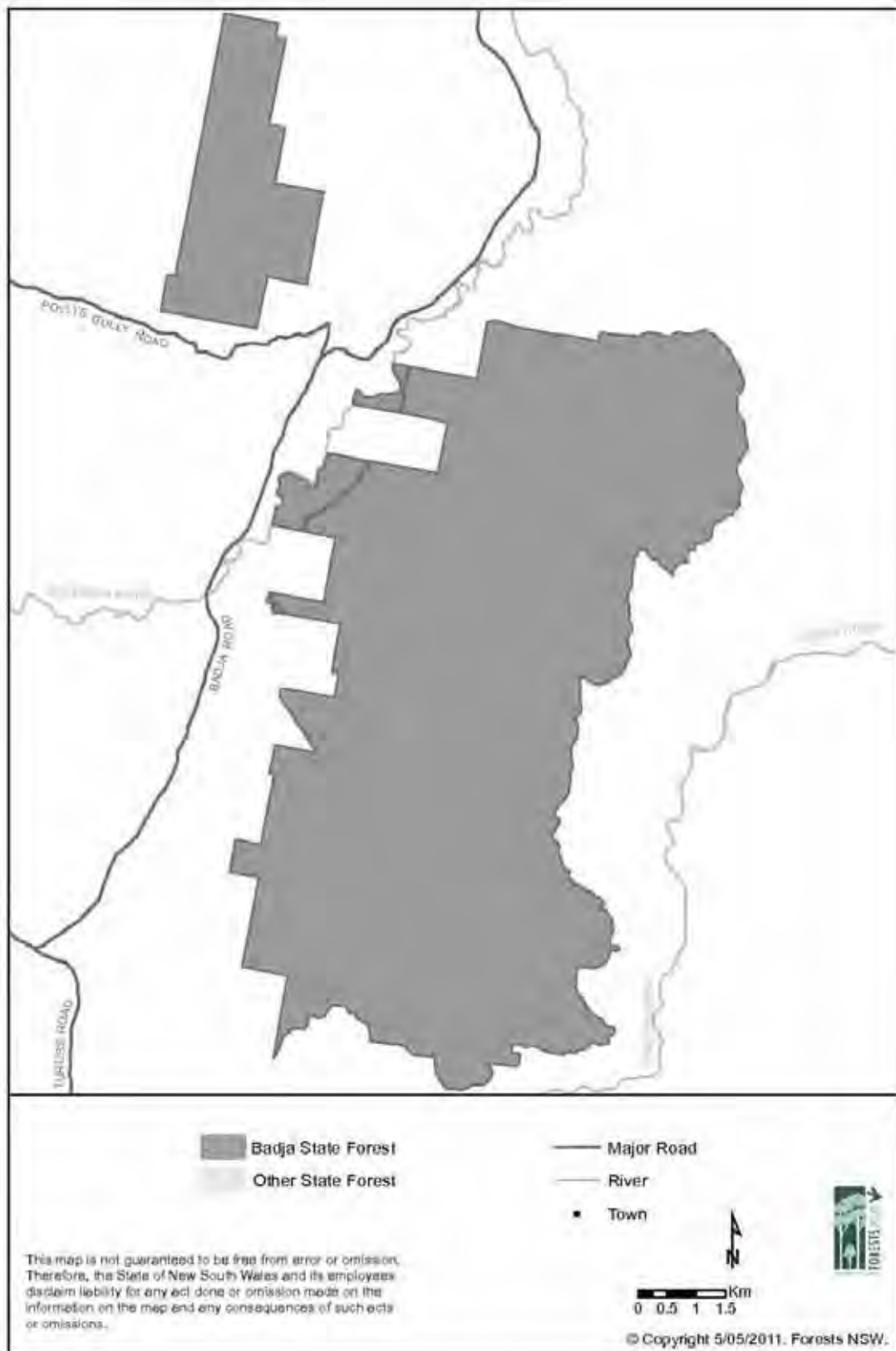
Dated this 14th day of June 2011

KATRINA HODGKINSON, M.P.,  
Minister for Primary Industries

APPENDIX A Locality



APPENDIX B Location



**GAME AND FERAL ANIMAL CONTROL ACT 2002**  
**ORDER**

**Declaration of public lands for hunting for the purposes of the**  
**Game and Feral Animal Control Act 2002**

I, KATRINA HODGKINSON, M.P., Minister for Primary Industries, pursuant to section 20 of the Game and Feral Animal Control Act 2002 after having had regard to the matters set out in section 20 (4), declare that game animals on public land described in Schedule 1 may be hunted by persons duly licensed, subject to the terms contained in Schedule 2.

**SCHEDULE 1 - the declared land**

**Bagawa State Forest**

Bagawa State Forest is located approximately 18km north west of the township of Coffs Harbour. A locality map is attached at Appendix 'A' and a location map is attached at Appendix 'B'.

Bagawa State Forest area: 5384 hectares.

**SCHEDULE 2 - Terms**

**1. Duration of the declaration**

This declaration shall remain in force from the date of this Order until 8 June 2021.

**2. Authority of this declaration**

This declaration does not confer authority to do anything that is inconsistent with the requirements of any other Act or law.

**3. Requirements of the declaration**

A person who hunts on the declared lands must:

- (a) Gain written permission from Forests NSW or the Game Council on behalf of Forests NSW prior to accessing the declared lands;
- (b) Comply with all conditions in the written permission; and
- (c) Comply with any sign erected by Forests NSW or any sign approved by Forests NSW and erected by the Game Council.

<p>NOTE: This declaration is limited to game animals as prescribed in section 5 (1) and section 5 (2) of the Game and Feral Animal Control Act 2002.</p>
--

Dated this 14th day of June 2011

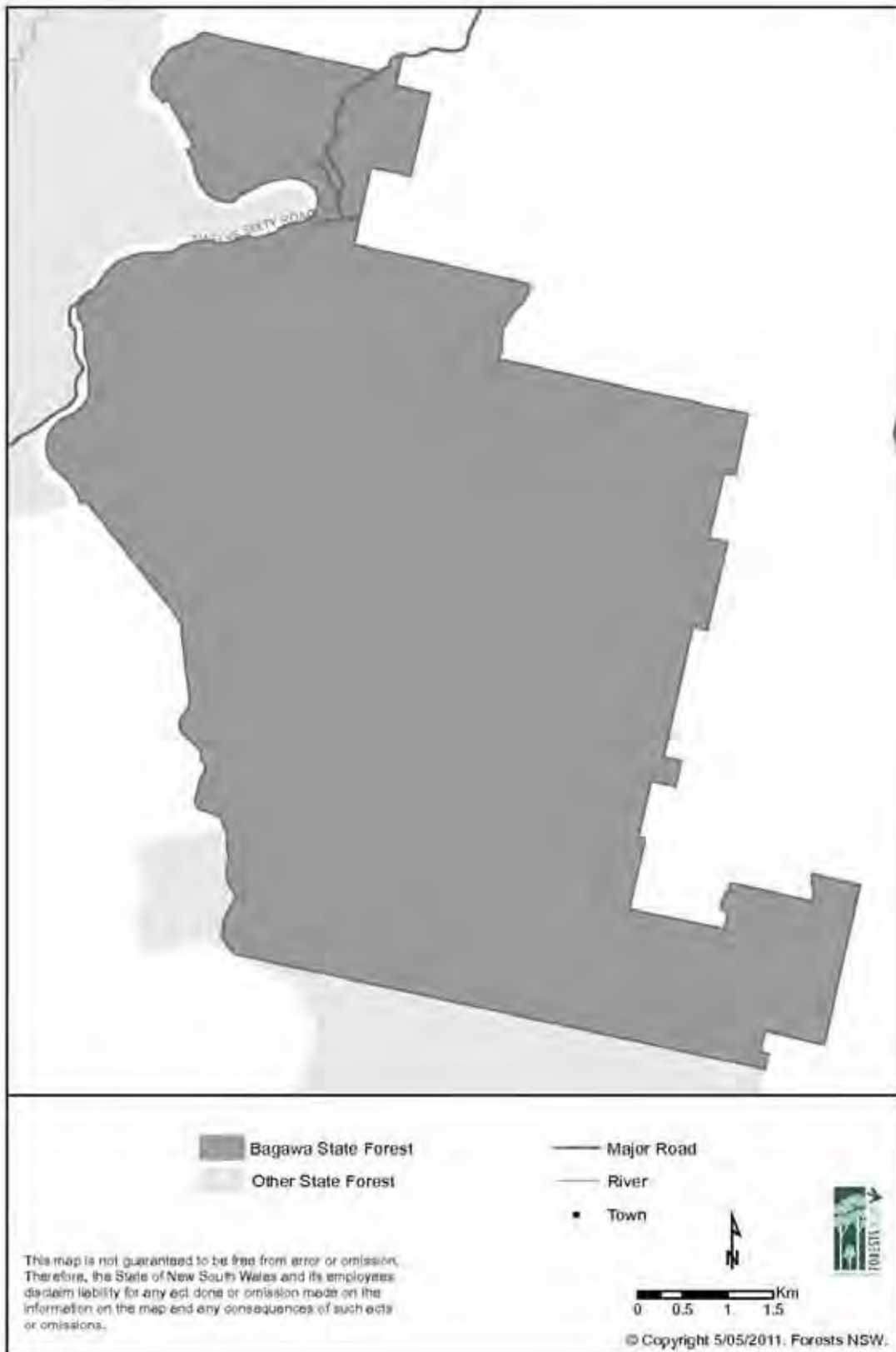
KATRINA HODGKINSON, M.P.,  
Minister for Primary Industries

APPENDIX A Locality





APPENDIX B Location



**GAME AND FERAL ANIMAL CONTROL ACT 2002  
ORDER**

**Declaration of public lands for hunting for the purposes of the  
Game and Feral Animal Control Act 2002**

I, KATRINA HODGKINSON, M.P., Minister for Primary Industries, pursuant to section 20 of the Game and Feral Animal Control Act 2002 after having had regard to the matters set out in section 20 (4), declare that game animals on public land described in Schedule 1 may be hunted by persons duly licensed, subject to the terms contained in Schedule 2.

**SCHEDULE 1 - the declared land  
Bago State Forest**

Bago State Forest is located approximately 12km south of the township of Tumut. A locality map is attached at Appendix 'A' and a location map is attached at Appendix 'B'.

Bago State Forest area: 51070 hectares.

**SCHEDULE 2 - Terms**

**1. Duration of the declaration**

This declaration shall remain in force from the date of this Order until 8 June 2021.

**2. Authority of this declaration**

This declaration does not confer authority to do anything that is inconsistent with the requirements of any other Act or law.

**3. Requirements of the declaration**

A person who hunts on the declared lands must:

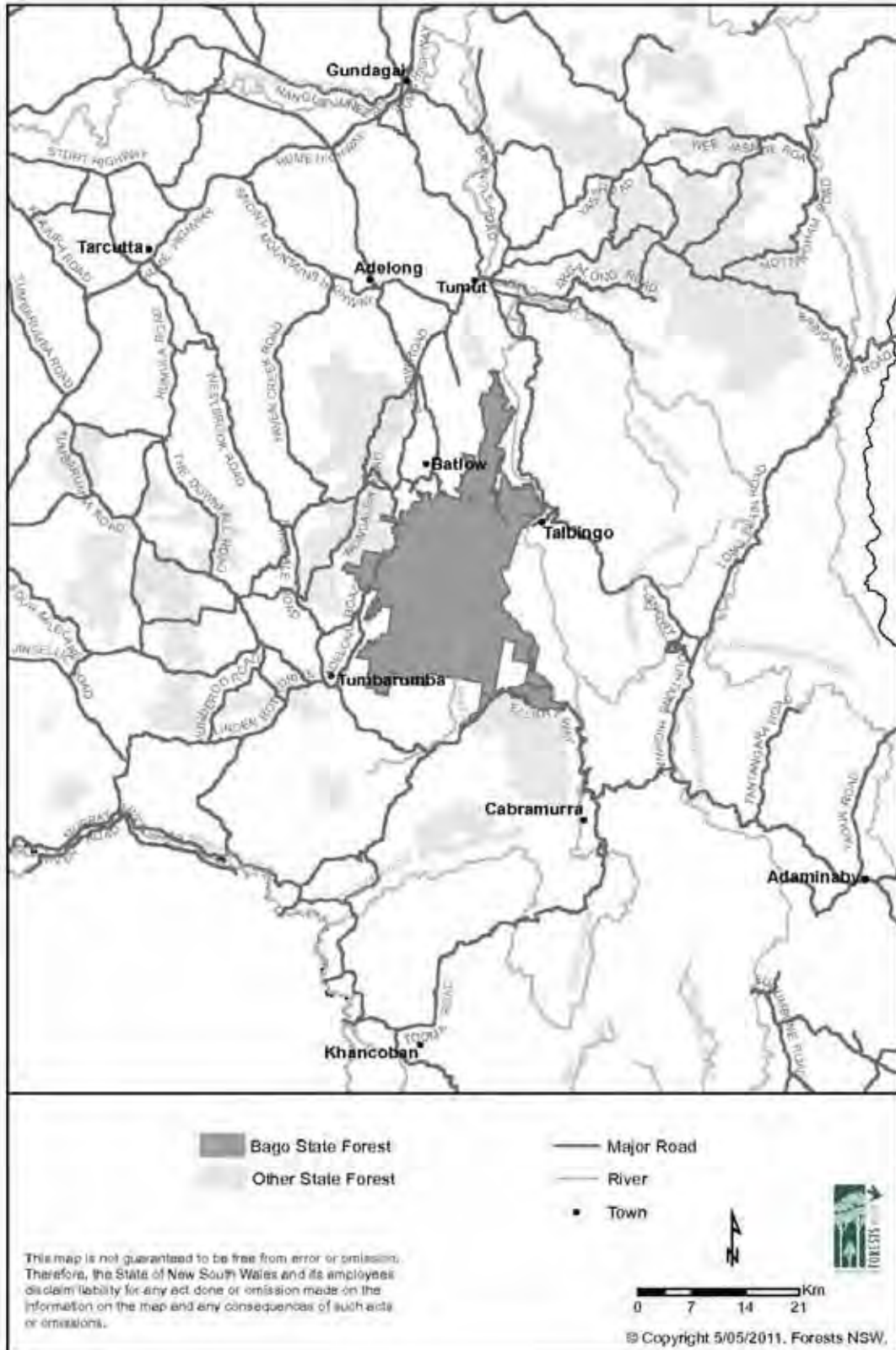
- (a) Gain written permission from Forests NSW or the Game Council on behalf of Forests NSW prior to accessing the declared lands;
- (b) Comply with all conditions in the written permission; and
- (c) Comply with any sign erected by Forests NSW or any sign approved by Forests NSW and erected by the Game Council.

<p>NOTE: This declaration is limited to game animals as prescribed in section 5 (1) and section 5 (2) of the Game and Feral Animal Control Act 2002.</p>
--

Dated this 14th day of June 2011

KATRINA HODGKINSON, M.P.,  
Minister for Primary Industries

APPENDIX A Locality



APPENDIX B Location



**GAME AND FERAL ANIMAL CONTROL ACT 2002  
ORDER**

**Declaration of public lands for hunting for the purposes of the  
Game and Feral Animal Control Act 2002**

I, KATRINA HODGKINSON, M.P., Minister for Primary Industries, pursuant to section 20 of the Game and Feral Animal Control Act 2002 after having had regard to the matters set out in section 20 (4), declare that game animals on public land described in Schedule 1 may be hunted by persons duly licensed, subject to the terms contained in Schedule 2.

**SCHEDULE 1 - the declared land  
Ballengarra State Forest**

Ballengarra State Forest is located approximately 15km south west of the township of Kempsey. A locality map is attached at Appendix 'A' and a location map is attached at Appendix 'B'.

Ballengarra State Forest area: 6310 hectares.

**SCHEDULE 2 - Terms**

**1. Duration of the declaration**

This declaration shall remain in force from the date of this Order until 8 June 2021.

**2. Authority of this declaration**

This declaration does not confer authority to do anything that is inconsistent with the requirements of any other Act or law.

**3. Requirements of the declaration**

A person who hunts on the declared lands must:

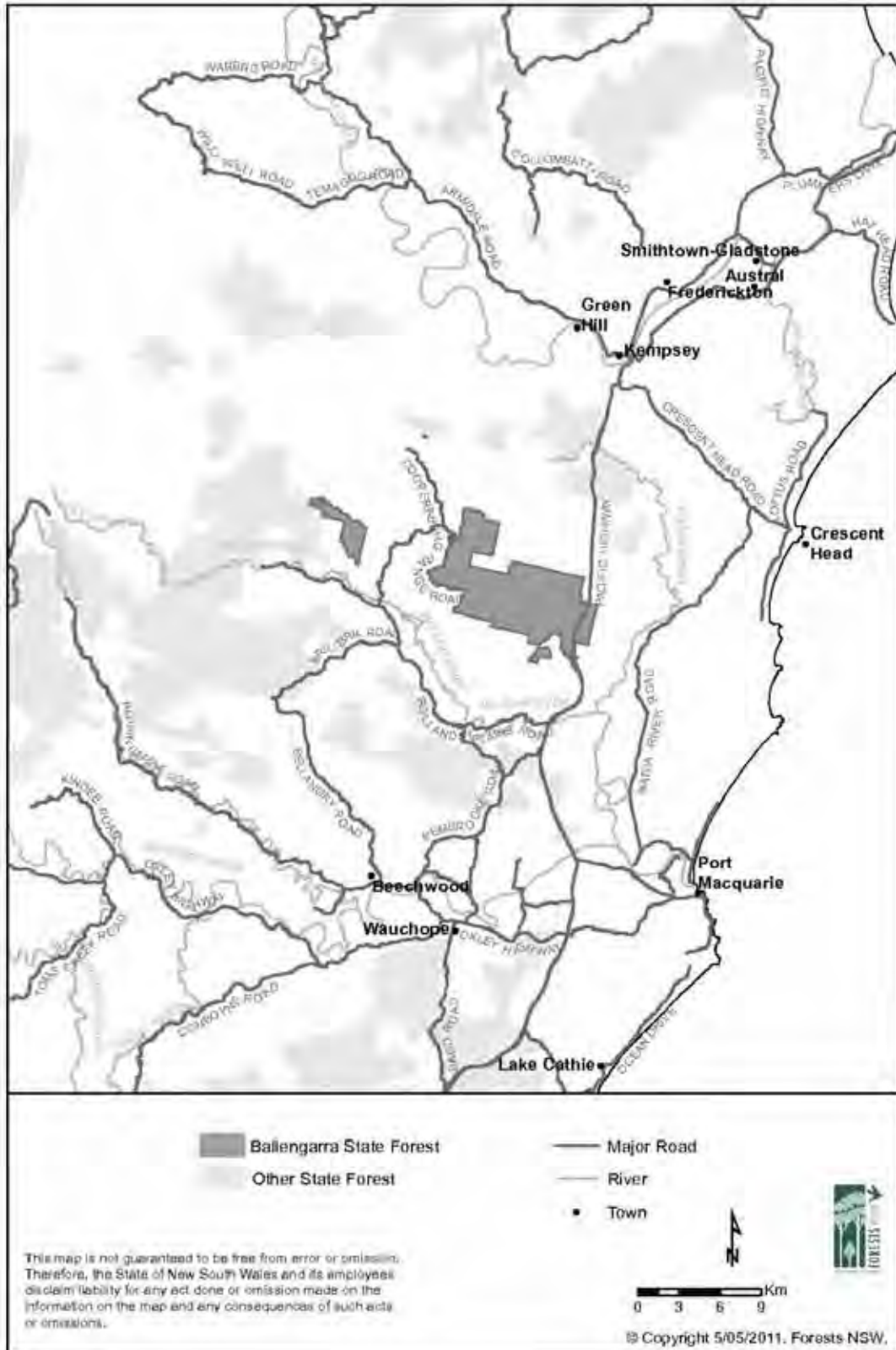
- (a) Gain written permission from Forests NSW or the Game Council on behalf of Forests NSW prior to accessing the declared lands;
- (b) Comply with all conditions in the written permission; and
- (c) Comply with any sign erected by Forests NSW or any sign approved by Forests NSW and erected by the Game Council.

<p>NOTE: This declaration is limited to game animals as prescribed in section 5 (1) and section 5 (2) of the Game and Feral Animal Control Act 2002.</p>
--

Dated this 14th day of June 2011

KATRINA HODGKINSON, M.P.,  
Minister for Primary Industries

APPENDIX A Locality



APPENDIX B Location



**GAME AND FERAL ANIMAL CONTROL ACT 2002**  
**ORDER**

**Declaration of public lands for hunting for the purposes of the**  
**Game and Feral Animal Control Act 2002**

I, KATRINA HODGKINSON, M.P., Minister for Primary Industries, pursuant to section 20 of the Game and Feral Animal Control Act 2002 after having had regard to the matters set out in section 20 (4), declare that game animals on public land described in Schedule 1 may be hunted by persons duly licensed, subject to the terms contained in Schedule 2.

**SCHEDULE 1 - the declared land**

**Banyabba State Forest**

Banyabba State Forest is located approximately 20km north west of the township of Maclean. A locality map is attached at Appendix 'A' and a location map is attached at Appendix 'B'.

Banyabba State Forest area: 3475 hectares.

**SCHEDULE 2 - Terms**

**1. Duration of the declaration**

This declaration shall remain in force from the date of this Order until 8 June 2021.

**2. Authority of this declaration**

This declaration does not confer authority to do anything that is inconsistent with the requirements of any other Act or law.

**3. Requirements of the declaration**

A person who hunts on the declared lands must:

- (a) Gain written permission from Forests NSW or the Game Council on behalf of Forests NSW prior to accessing the declared lands;
- (b) Comply with all conditions in the written permission; and
- (c) Comply with any sign erected by Forests NSW or any sign approved by Forests NSW and erected by the Game Council.

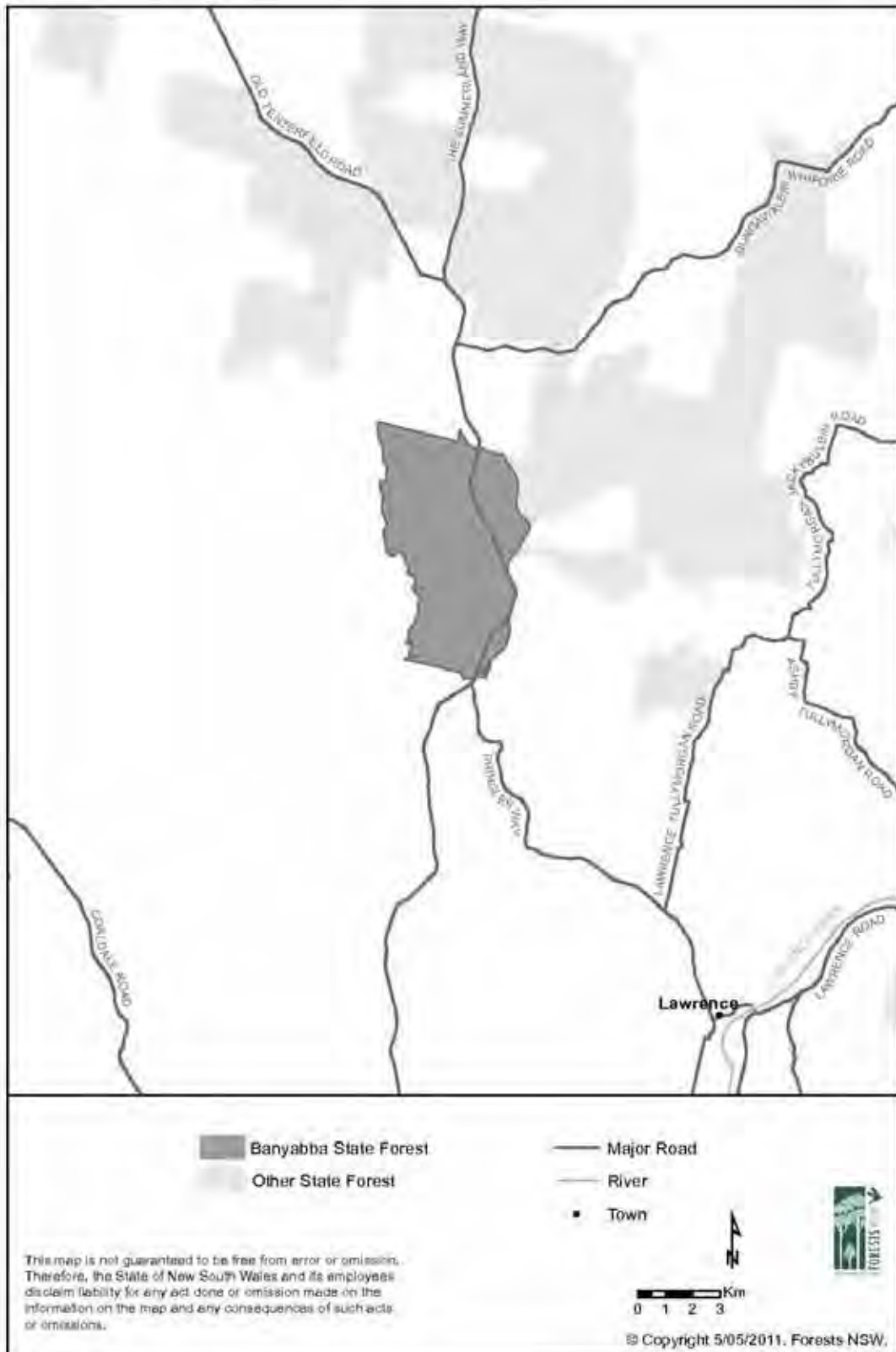
<p>NOTE: This declaration is limited to game animals as prescribed in section 5 (1) and section 5 (2) of the Game and Feral Animal Control Act 2002.</p>
--

Dated this 14th day of June 2011

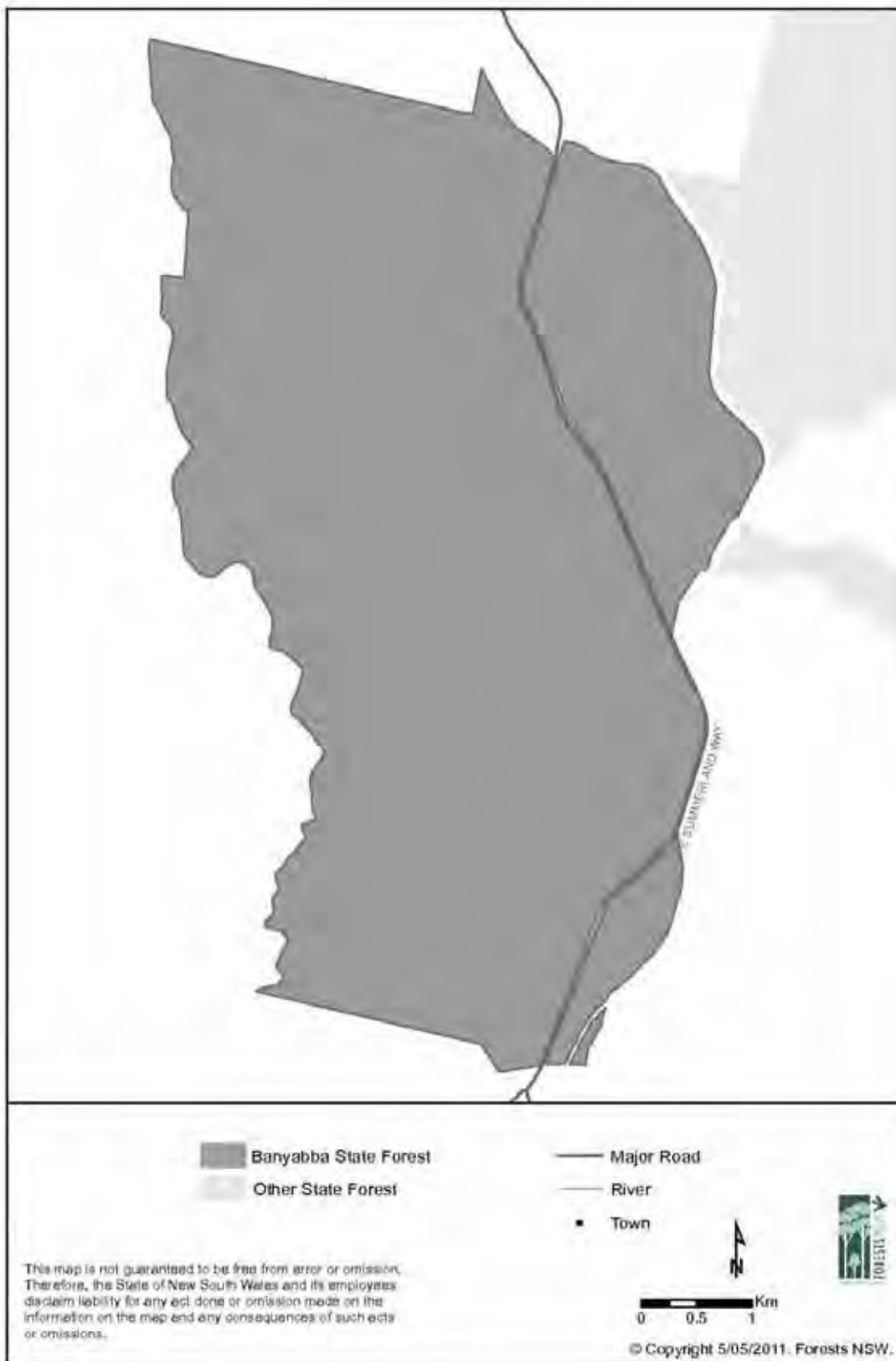
KATRINA HODGKINSON, M.P.,  
Minister for Primary Industries



APPENDIX A Locality



APPENDIX B Location



**GAME AND FERAL ANIMAL CONTROL ACT 2002**  
**ORDER**

**Declaration of public lands for hunting for the purposes of the**  
**Game and Feral Animal Control Act 2002**

I, KATRINA HODGKINSON, M.P., Minister for Primary Industries, pursuant to section 20 of the Game and Feral Animal Control Act 2002 after having had regard to the matters set out in section 20 (4), declare that game animals on public land described in Schedule 1 may be hunted by persons duly licensed, subject to the terms contained in Schedule 2.

**SCHEDULE 1 - the declared land**  
**Barrington Tops State Forest**

Barrington Tops State Forest is located approximately 60km west of the township of Scone. A locality map is attached at Appendix 'A' and a location map is attached at Appendix 'B'.

Barrington Tops State Forest area: 12588 hectares.

**SCHEDULE 2 - Terms**

**1. Duration of the declaration**

This declaration shall remain in force from the date of this Order until 8 June 2021.

**2. Authority of this declaration**

This declaration does not confer authority to do anything that is inconsistent with the requirements of any other Act or law.

**3. Requirements of the declaration**

A person who hunts on the declared lands must:

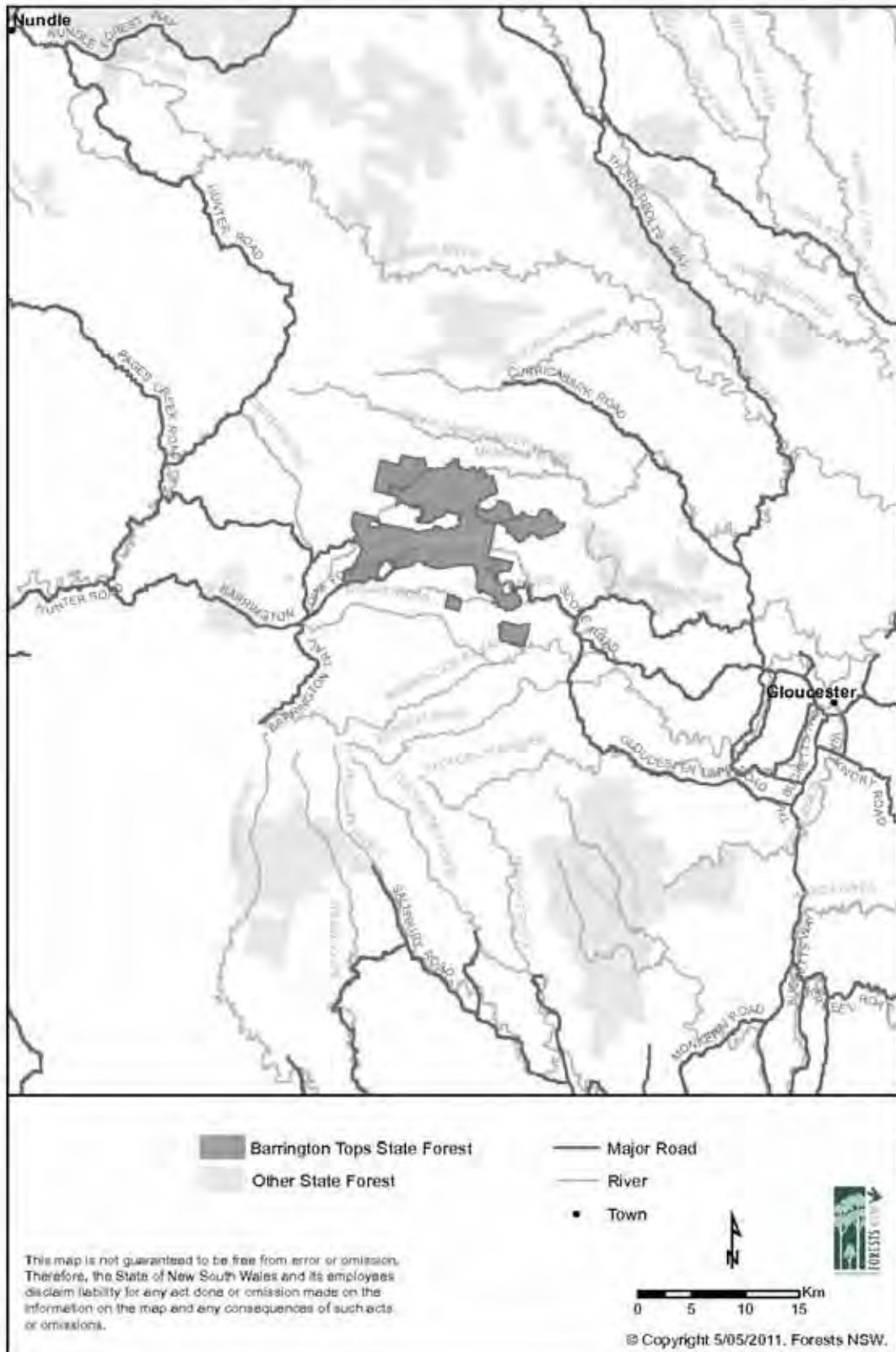
- (a) Gain written permission from Forests NSW or the Game Council on behalf of Forests NSW prior to accessing the declared lands;
- (b) Comply with all conditions in the written permission; and
- (c) Comply with any sign erected by Forests NSW or any sign approved by Forests NSW and erected by the Game Council.

<p>NOTE: This declaration is limited to game animals as prescribed in section 5 (1) and section 5 (2) of the Game and Feral Animal Control Act 2002.</p>
--

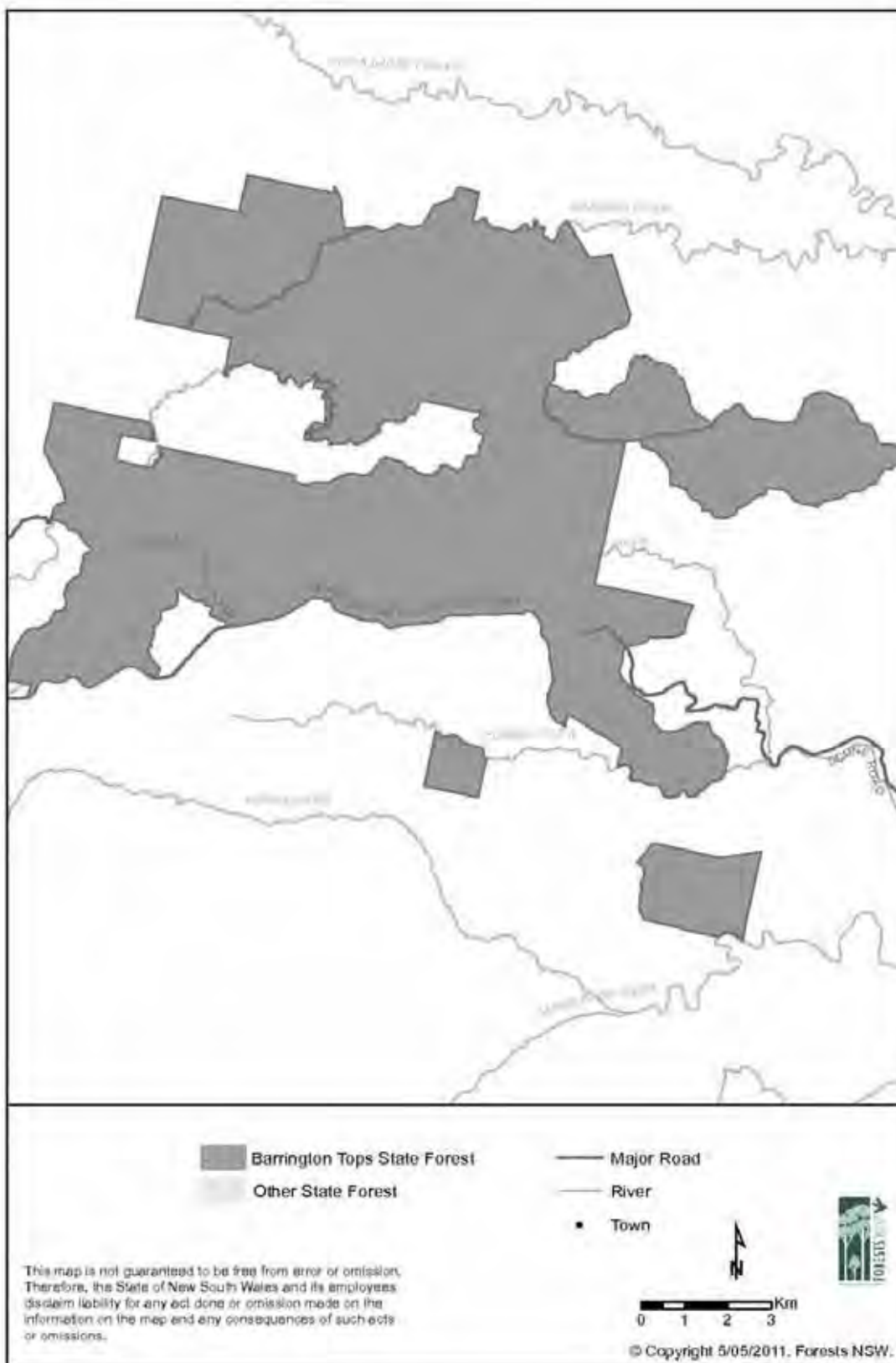
Dated this 14th day of June 2011

KATRINA HODGKINSON, M.P.,  
Minister for Primary Industries

APPENDIX A Locality



APPENDIX B Location



**GAME AND FERAL ANIMAL CONTROL ACT 2002**  
**ORDER**

**Declaration of public lands for hunting for the purposes of the**  
**Game and Feral Animal Control Act 2002**

I, KATRINA HODGKINSON, M.P., Minister for Primary Industries, pursuant to section 20 of the Game and Feral Animal Control Act 2002 after having had regard to the matters set out in section 20 (4), declare that game animals on public land described in Schedule 1 may be hunted by persons duly licensed, subject to the terms contained in Schedule 2.

**SCHEDULE 1 - the declared land**  
**Bellangry State Forest**

Bellangry State Forest is located approximately 21km north west of the township of Wauchope. A locality map is attached at Appendix 'A' and a location map is attached at Appendix 'B'.

Bellangry State Forest area: 6411 hectares.

**SCHEDULE 2 - Terms**

**1. Duration of the declaration**

This declaration shall remain in force from the date of this Order until 8 June 2021.

**2. Authority of this declaration**

This declaration does not confer authority to do anything that is inconsistent with the requirements of any other Act or law.

**3. Requirements of the declaration**

A person who hunts on the declared lands must:

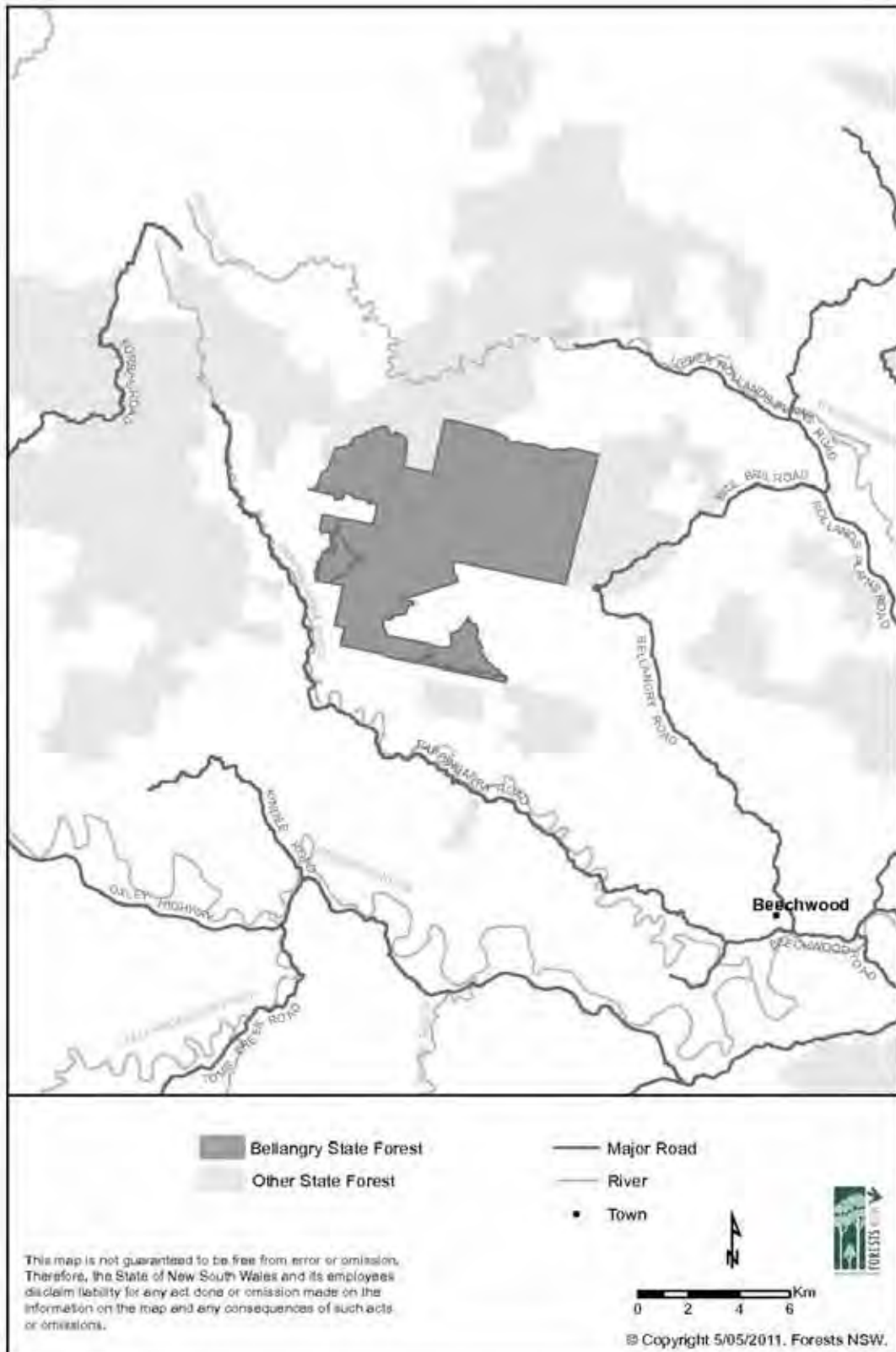
- (a) Gain written permission from Forests NSW or the Game Council on behalf of Forests NSW prior to accessing the declared lands;
- (b) Comply with all conditions in the written permission; and
- (c) Comply with any sign erected by Forests NSW or any sign approved by Forests NSW and erected by the Game Council.

<p>NOTE: This declaration is limited to game animals as prescribed in section 5 (1) and section 5 (2) of the Game and Feral Animal Control Act 2002.</p>
--

Dated this 14th day of June 2011

KATRINA HODGKINSON, M.P.,  
Minister for Primary Industries

APPENDIX A Locality



APPENDIX B Location





**GAME AND FERAL ANIMAL CONTROL ACT 2002**  
**ORDER**

**Declaration of public lands for hunting for the purposes of the**  
**Game and Feral Animal Control Act 2002**

I, KATRINA HODGKINSON, M.P., Minister for Primary Industries, pursuant to section 20 of the Game and Feral Animal Control Act 2002 after having had regard to the matters set out in section 20 (4), declare that game animals on public land described in Schedule 1 may be hunted by persons duly licensed, subject to the terms contained in Schedule 2.

**SCHEDULE 1 - the declared land**

**Ben Bullen State Forest**

Ben Bullen State Forest is located approximately 12km north west of the township of Lithgow. A locality map is attached at Appendix 'A' and a location map is attached at Appendix 'B'.

Ben Bullen State Forest area: 8252 hectares.

**SCHEDULE 2 - Terms**

**1. Duration of the declaration**

This declaration shall remain in force from the date of this Order until 8 June 2021.

**2. Authority of this declaration**

This declaration does not confer authority to do anything that is inconsistent with the requirements of any other Act or law.

**3. Requirements of the declaration**

A person who hunts on the declared lands must:

- (a) Gain written permission from Forests NSW or the Game Council on behalf of Forests NSW prior to accessing the declared lands;
- (b) Comply with all conditions in the written permission; and
- (c) Comply with any sign erected by Forests NSW or any sign approved by Forests NSW and erected by the Game Council.

<p>NOTE: This declaration is limited to game animals as prescribed in section 5 (1) and section 5 (2) of the Game and Feral Animal Control Act 2002.</p>
--

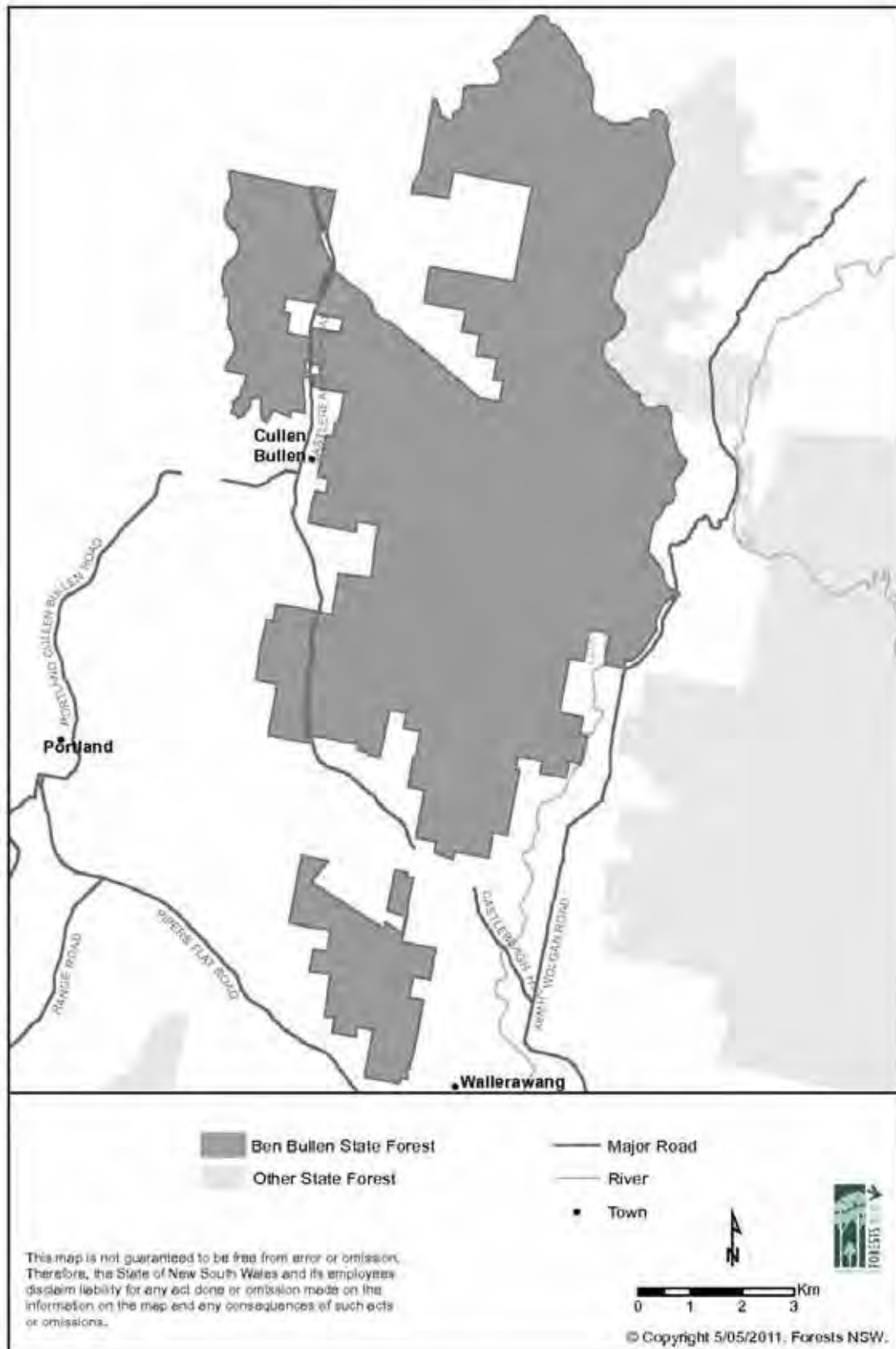
Dated this 14th day of June 2011

KATRINA HODGKINSON, M.P.,  
Minister for Primary Industries

APPENDIX A Locality



APPENDIX B Location



**GAME AND FERAL ANIMAL CONTROL ACT 2002**  
**ORDER**

**Declaration of public lands for hunting for the purposes of the**  
**Game and Feral Animal Control Act 2002**

I, KATRINA HODGKINSON, M.P., Minister for Primary Industries, pursuant to section 20 of the Game and Feral Animal Control Act 2002 after having had regard to the matters set out in section 20 (4), declare that game animals on public land described in Schedule 1 may be hunted by persons duly licensed, subject to the terms contained in Schedule 2.

**SCHEDULE 1 - the declared land**  
**Benandarah State Forest**

Benandarah State Forest is located approximately 4km north of the township of Batemans Bay. A locality map is attached at Appendix 'A' and a location map is attached at Appendix 'B'.

Benandarah State Forest area: 2760 hectares.

**SCHEDULE 2 - Terms**

**1. Duration of the declaration**

This declaration shall remain in force from the date of this Order until 8 June 2021.

**2. Authority of this declaration**

This declaration does not confer authority to do anything that is inconsistent with the requirements of any other Act or law.

**3. Requirements of the declaration**

A person who hunts on the declared lands must:

- (a) Gain written permission from Forests NSW or the Game Council on behalf of Forests NSW prior to accessing the declared lands;
- (b) Comply with all conditions in the written permission; and
- (c) Comply with any sign erected by Forests NSW or any sign approved by Forests NSW and erected by the Game Council.

<p>NOTE: This declaration is limited to game animals as prescribed in section 5 (1) and section 5 (2) of the Game and Feral Animal Control Act 2002.</p>
--

Dated this 14th day of June 2011

KATRINA HODGKINSON, M.P.,  
Minister for Primary Industries

APPENDIX A Locality



APPENDIX B Location



**GAME AND FERAL ANIMAL CONTROL ACT 2002  
ORDER**

**Declaration of public lands for hunting for the purposes of the  
Game and Feral Animal Control Act 2002**

I, KATRINA HODGKINSON, M.P., Minister for Primary Industries, pursuant to section 20 of the Game and Feral Animal Control Act 2002 after having had regard to the matters set out in section 20 (4), declare that game animals on public land described in Schedule 1 may be hunted by persons duly licensed, subject to the terms contained in Schedule 2.

**SCHEDULE 1 - the declared land  
Bermagui State Forest**

Bermagui State Forest is located approximately 21km south of the township of Narooma. A locality map is attached at Appendix 'A' and a location map is attached at Appendix 'B'.

Bermagui State Forest area: 1863 hectares.

**SCHEDULE 2 - Terms**

**1. Duration of the declaration**

This declaration shall remain in force from the date of this Order until 8 June 2021.

**2. Authority of this declaration**

This declaration does not confer authority to do anything that is inconsistent with the requirements of any other Act or law.

**3. Requirements of the declaration**

A person who hunts on the declared lands must:

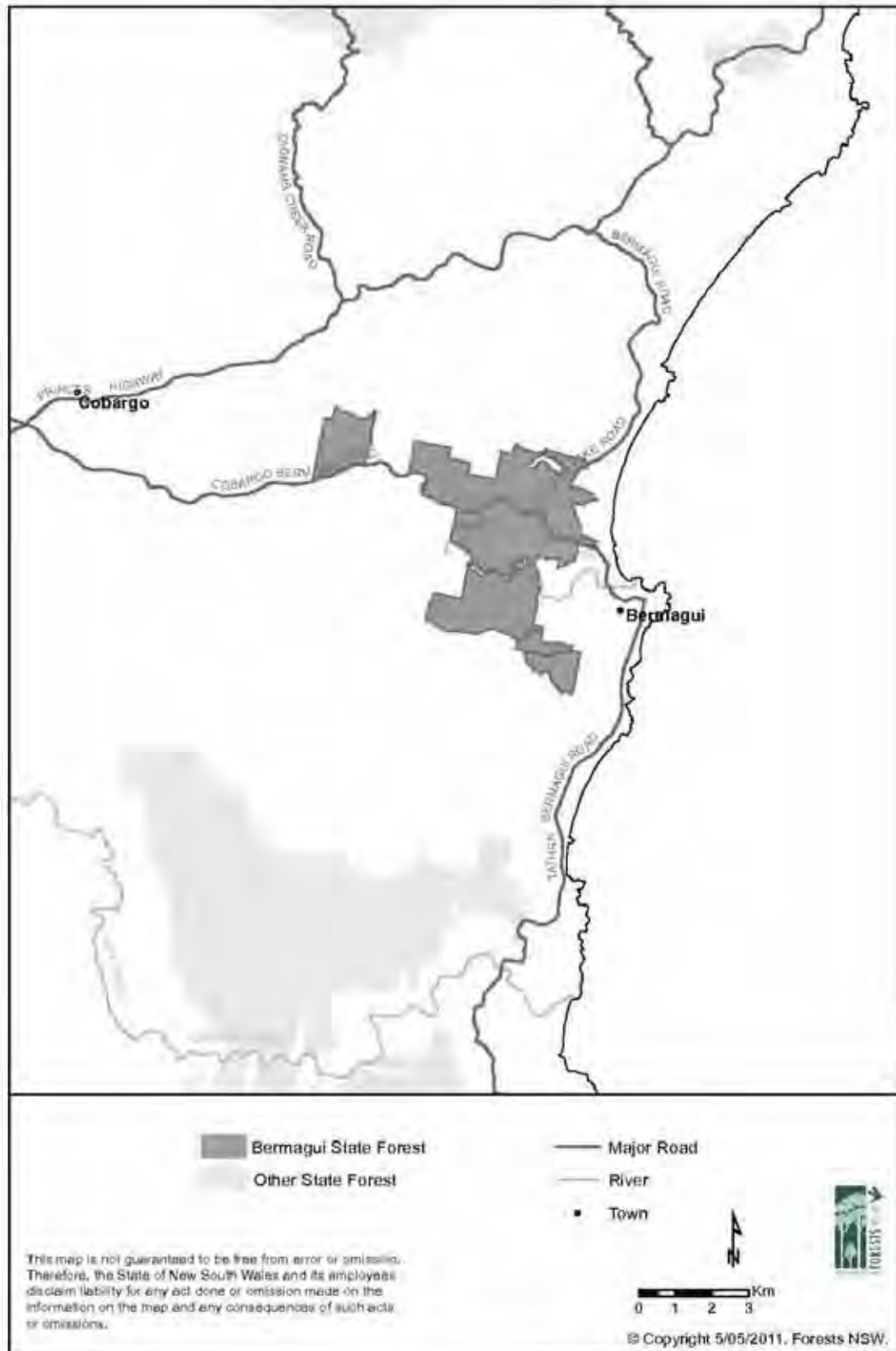
- (a) Gain written permission from Forests NSW or the Game Council on behalf of Forests NSW prior to accessing the declared lands;
- (b) Comply with all conditions in the written permission; and
- (c) Comply with any sign erected by Forests NSW or any sign approved by Forests NSW and erected by the Game Council.

<p>NOTE: This declaration is limited to game animals as prescribed in section 5 (1) and section 5 (2) of the Game and Feral Animal Control Act 2002.</p>
--

Dated this 14th day of June 2011

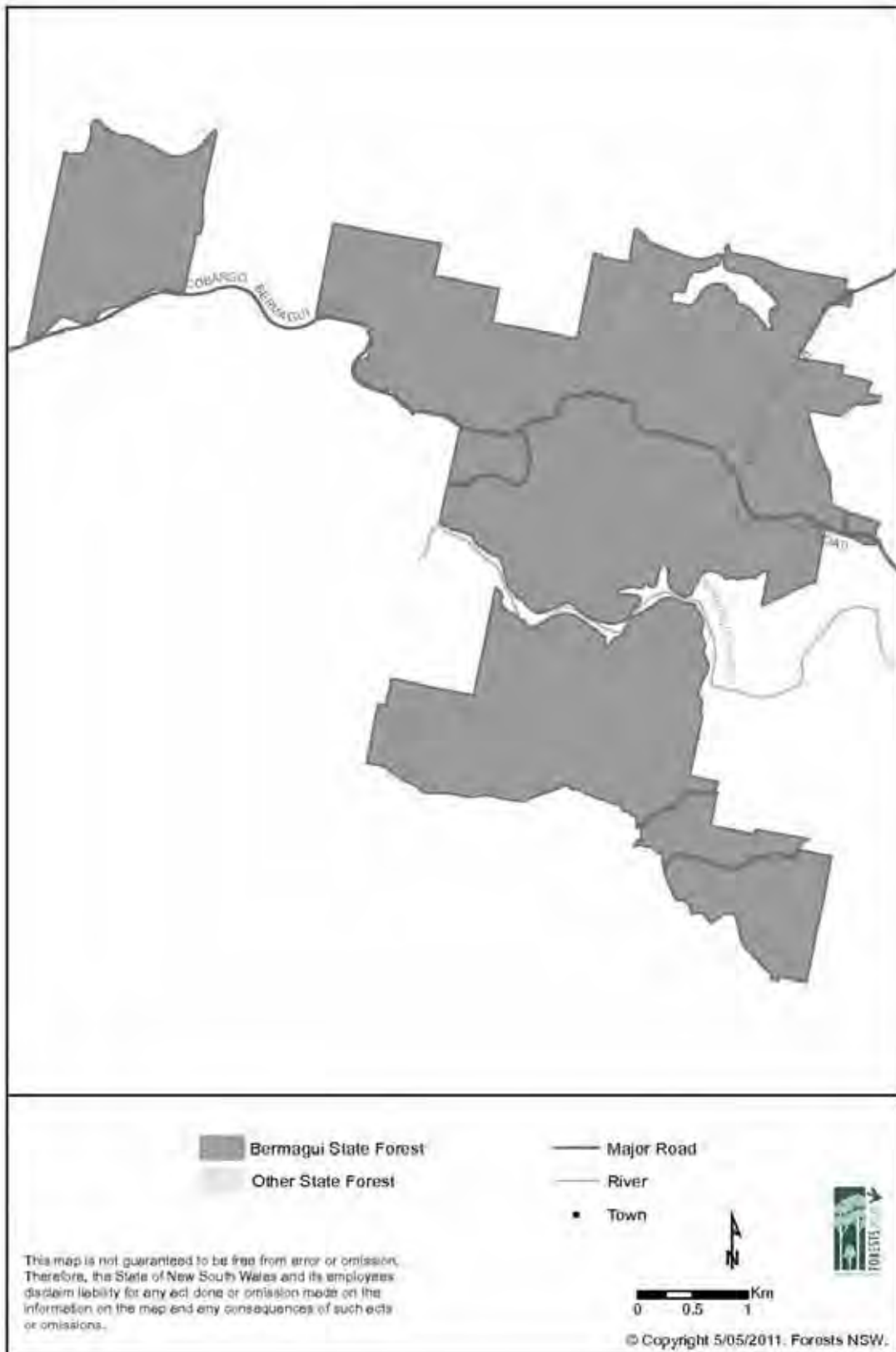
KATRINA HODGKINSON, M.P.,  
Minister for Primary Industries

APPENDIX A Locality





APPENDIX B Location



**GAME AND FERAL ANIMAL CONTROL ACT 2002**  
**ORDER**

**Declaration of public lands for hunting for the purposes of the**  
**Game and Feral Animal Control Act 2002**

I, KATRINA HODGKINSON, M.P., Minister for Primary Industries, pursuant to section 20 of the Game and Feral Animal Control Act 2002 after having had regard to the matters set out in section 20 (4), declare that game animals on public land described in Schedule 1 may be hunted by persons duly licensed, subject to the terms contained in Schedule 2.

**SCHEDULE 1 - the declared land**  
**Billalooloa State Forest**

Billalooloa State Forest is located approximately 15km east of the township of Tumut. A locality map is attached at Appendix 'A' and a location map is attached at Appendix 'B'.

Billalooloa State Forest area: 7993 hectares.

**SCHEDULE 2 - Terms**

**1. Duration of the declaration**

This declaration shall remain in force from the date of this Order until 8 June 2021.

**2. Authority of this declaration**

This declaration does not confer authority to do anything that is inconsistent with the requirements of any other Act or law.

**3. Requirements of the declaration**

A person who hunts on the declared lands must:

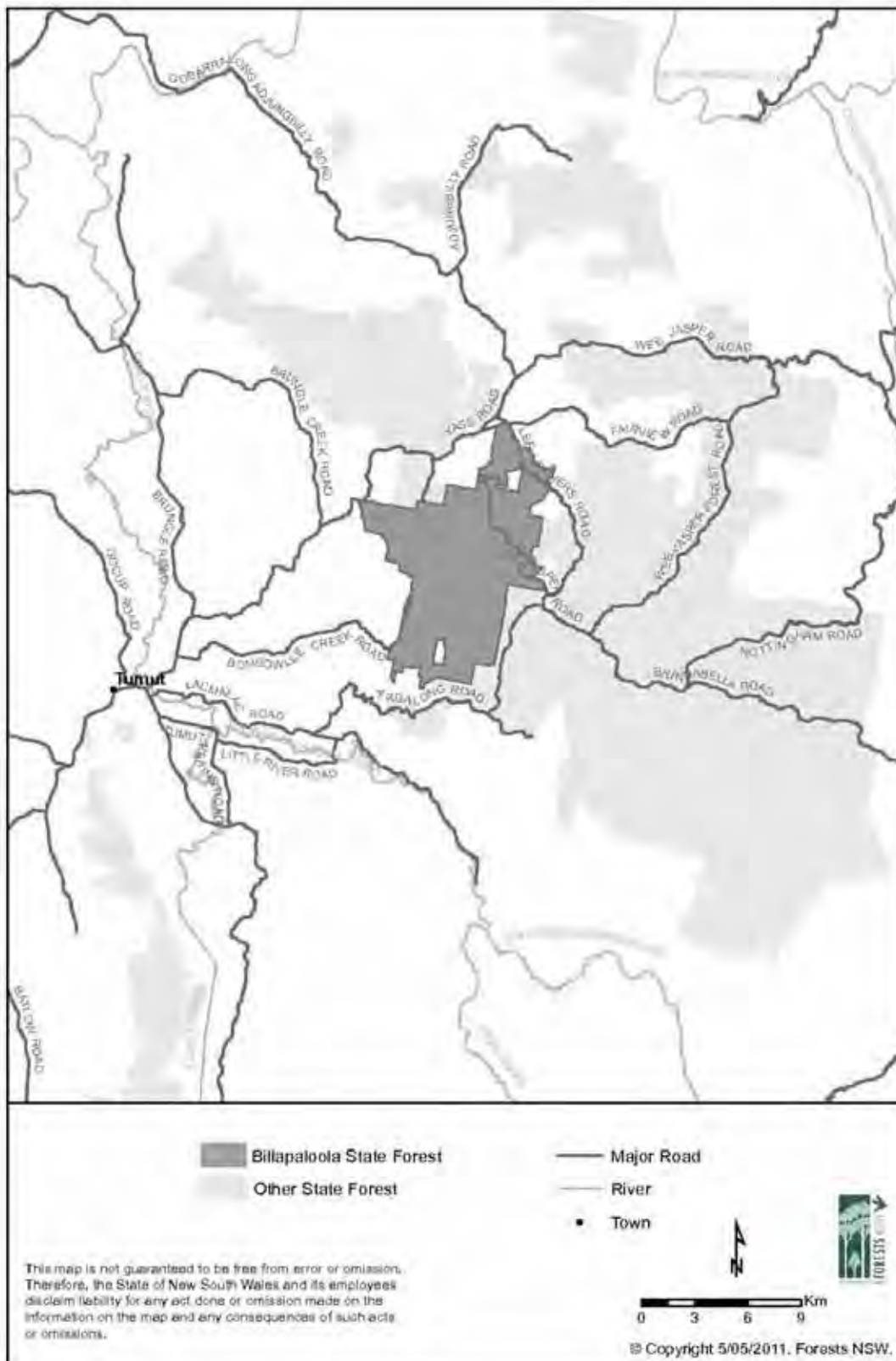
- (a) Gain written permission from Forests NSW or the Game Council on behalf of Forests NSW prior to accessing the declared lands;
- (b) Comply with all conditions in the written permission; and
- (c) Comply with any sign erected by Forests NSW or any sign approved by Forests NSW and erected by the Game Council.

<p>NOTE: This declaration is limited to game animals as prescribed in section 5 (1) and section 5 (2) of the Game and Feral Animal Control Act 2002.</p>
--

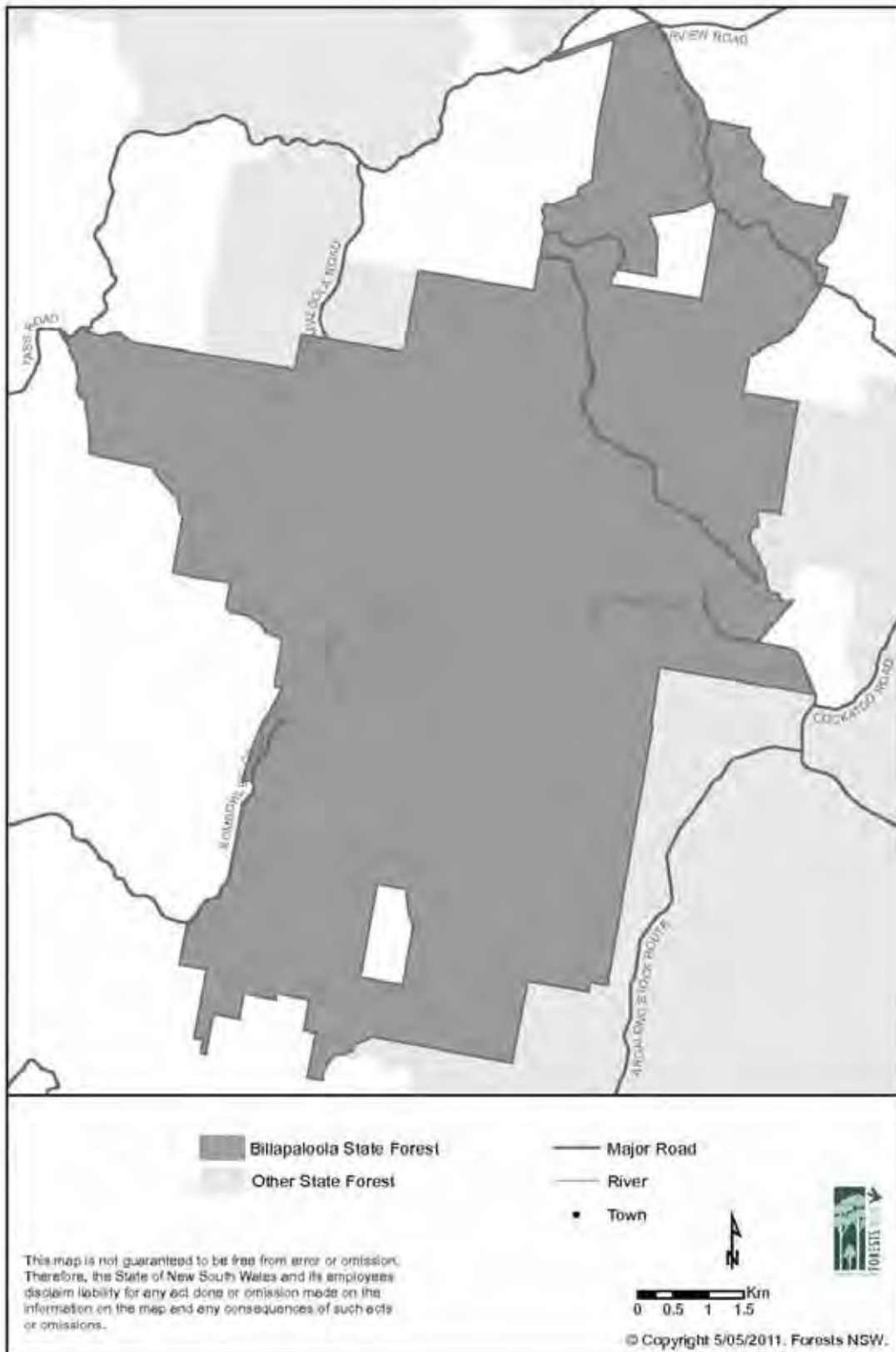
Dated this 14th day of June 2011

KATRINA HODGKINSON, M.P.,  
Minister for Primary Industries

APPENDIX A Locality



APPENDIX B Location



**GAME AND FERAL ANIMAL CONTROL ACT 2002  
ORDER**

**Declaration of public lands for hunting for the purposes of the  
Game and Feral Animal Control Act 2002**

I, KATRINA HODGKINSON, M.P., Minister for Primary Industries, pursuant to section 20 of the Game and Feral Animal Control Act 2002 after having had regard to the matters set out in section 20 (4), declare that game animals on public land described in Schedule 1 may be hunted by persons duly licensed, subject to the terms contained in Schedule 2.

**SCHEDULE 1 - the declared land**

**Binya State Forest**

Binya State Forest is located approximately 18km north east of the township of Griffith. A locality map is attached at Appendix 'A' and a location map is attached at Appendix 'B'.

Binya State Forest area: 4170 hectares.

**SCHEDULE 2 - Terms**

**1. Duration of the declaration**

This declaration shall remain in force from the date of this Order until 8 June 2021.

**2. Authority of this declaration**

This declaration does not confer authority to do anything that is inconsistent with the requirements of any other Act or law.

**3. Requirements of the declaration**

A person who hunts on the declared lands must:

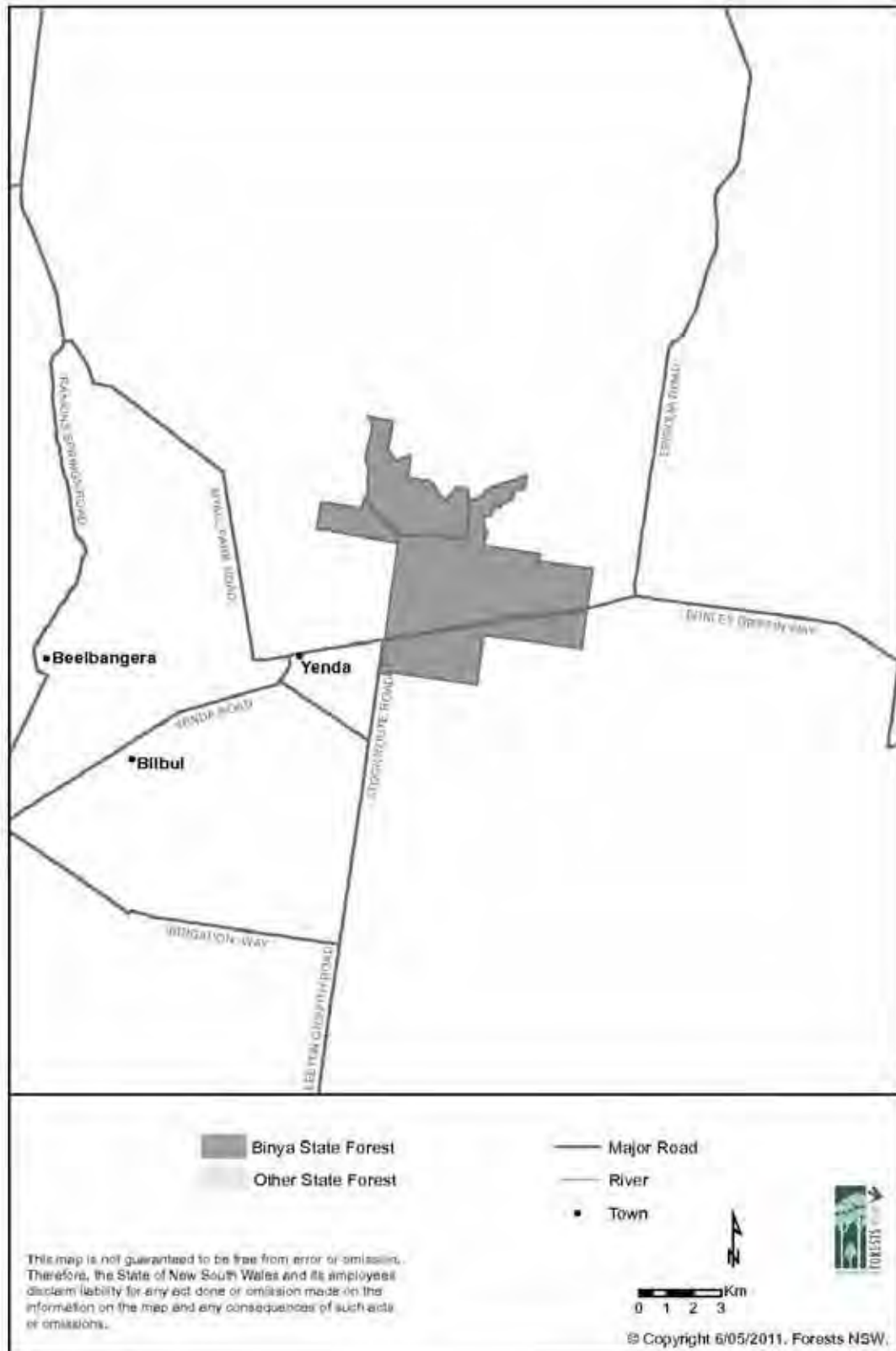
- (a) Gain written permission from Forests NSW or the Game Council on behalf of Forests NSW prior to accessing the declared lands;
- (b) Comply with all conditions in the written permission; and
- (c) Comply with any sign erected by Forests NSW or any sign approved by Forests NSW and erected by the Game Council.

<p>NOTE: This declaration is limited to game animals as prescribed in section 5 (1) and section 5 (2) of the Game and Feral Animal Control Act 2002.</p>
--

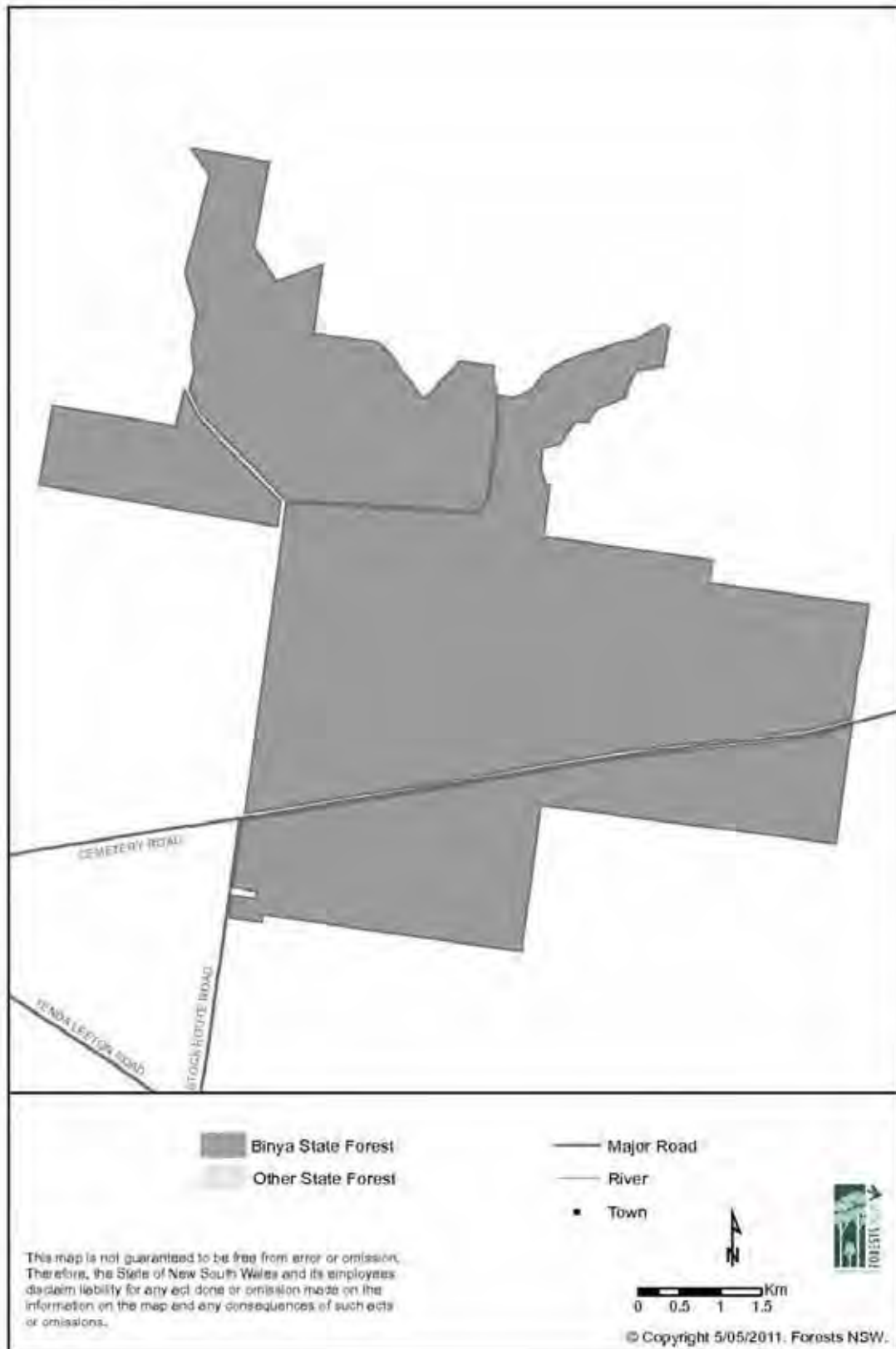
Dated this 14th day of June 2011

KATRINA HODGKINSON, M.P.,  
Minister for Primary Industries

APPENDIX A Locality



APPENDIX B Location



**GAME AND FERAL ANIMAL CONTROL ACT 2002**  
**ORDER**

**Declaration of public lands for hunting for the purposes of the**  
**Game and Feral Animal Control Act 2002**

I, KATRINA HODGKINSON, M.P., Minister for Primary Industries, pursuant to section 20 of the Game and Feral Animal Control Act 2002 after having had regard to the matters set out in section 20 (4), declare that game animals on public land described in Schedule 1 may be hunted by persons duly licensed, subject to the terms contained in Schedule 2.

**SCHEDULE 1 - the declared land**

**Bodalla State Forest**

Bodalla State Forest is located approximately 2km north west of the township of Narooma. A locality map is attached at Appendix 'A' and a location map is attached at Appendix 'B'.

Bodalla State Forest area: 24098 hectares.

**SCHEDULE 2 - Terms**

**1. Duration of the declaration**

This declaration shall remain in force from the date of this Order until 8 June 2021.

**2. Authority of this declaration**

This declaration does not confer authority to do anything that is inconsistent with the requirements of any other Act or law.

**3. Requirements of the declaration**

A person who hunts on the declared lands must:

- (a) Gain written permission from Forests NSW or the Game Council on behalf of Forests NSW prior to accessing the declared lands;
- (b) Comply with all conditions in the written permission; and
- (c) Comply with any sign erected by Forests NSW or any sign approved by Forests NSW and erected by the Game Council.

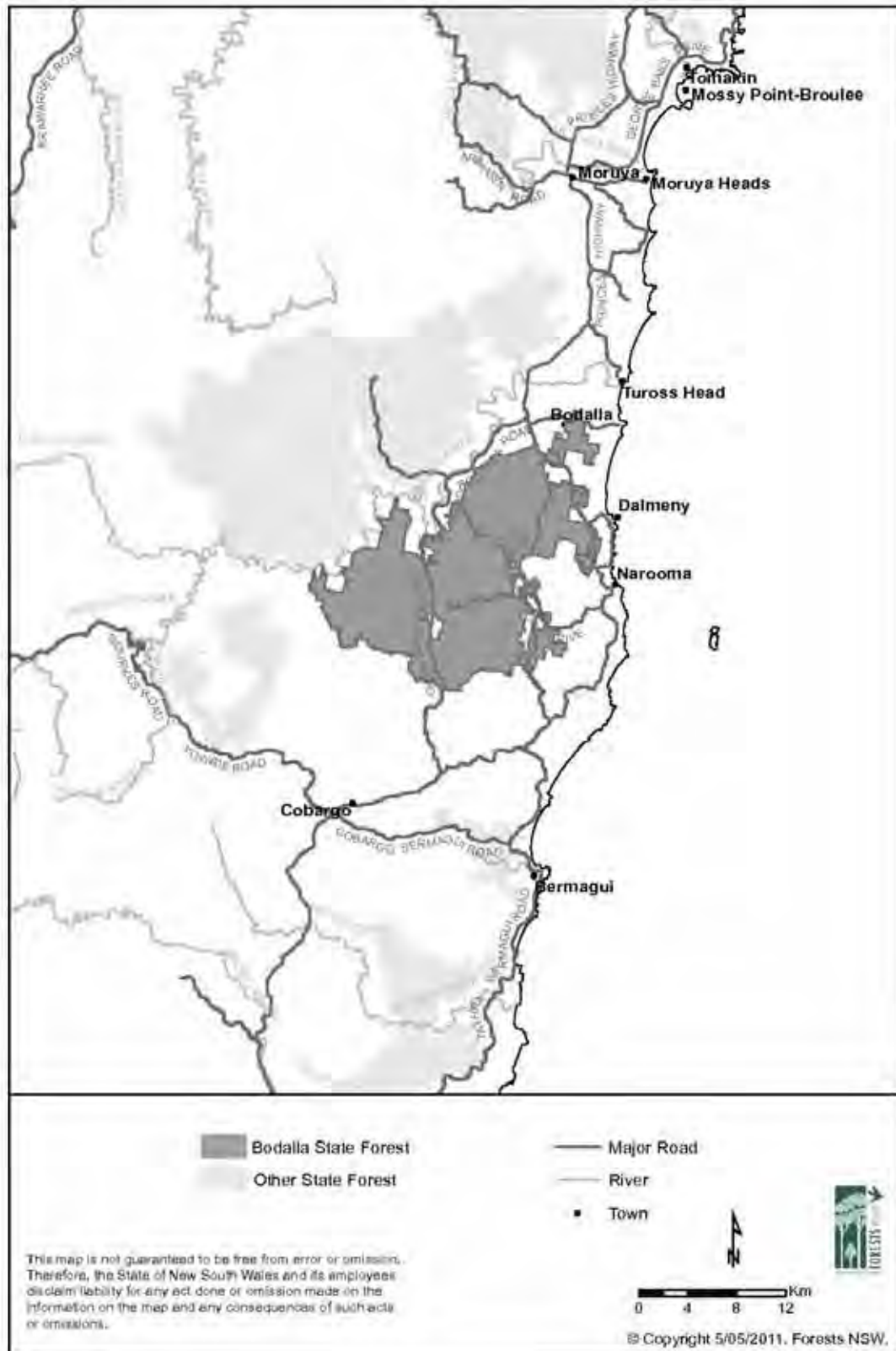
<p>NOTE: This declaration is limited to game animals as prescribed in section 5 (1) and section 5 (2) of the Game and Feral Animal Control Act 2002.</p>
--

Dated this 14th day of June 2011

KATRINA HODGKINSON, M.P.,  
Minister for Primary Industries



APPENDIX A Locality



APPENDIX B Location



**GAME AND FERAL ANIMAL CONTROL ACT 2002  
ORDER**

**Declaration of public lands for hunting for the purposes of the  
Game and Feral Animal Control Act 2002**

I, KATRINA HODGKINSON, M.P., Minister for Primary Industries, pursuant to section 20 of the Game and Feral Animal Control Act 2002 after having had regard to the matters set out in section 20 (4), declare that game animals on public land described in Schedule 1 may be hunted by persons duly licensed, subject to the terms contained in Schedule 2.

**SCHEDULE 1 - the declared land**

**Bolaro State Forest**

Bolaro State Forest is located approximately 8km west of the township of Batemans Bay. A locality map is attached at Appendix 'A' and a location map is attached at Appendix 'B'.

Bolaro State Forest area: 1779 hectares.

**SCHEDULE 2 - Terms**

**1. Duration of the declaration**

This declaration shall remain in force from the date of this Order until 8 June 2021.

**2. Authority of this declaration**

This declaration does not confer authority to do anything that is inconsistent with the requirements of any other Act or law.

**3. Requirements of the declaration**

A person who hunts on the declared lands must:

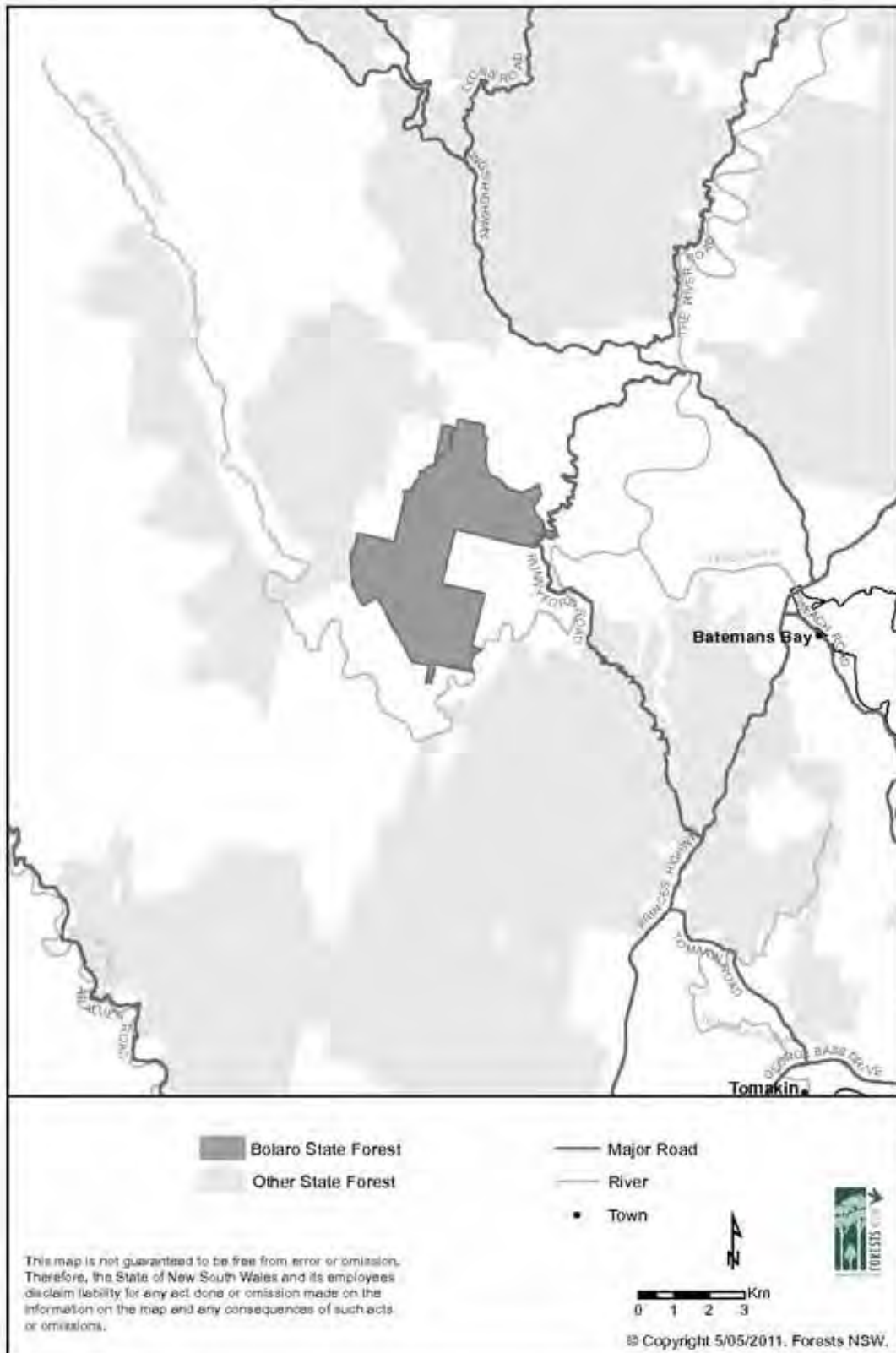
- (a) Gain written permission from Forests NSW or the Game Council on behalf of Forests NSW prior to accessing the declared lands;
- (b) Comply with all conditions in the written permission; and
- (c) Comply with any sign erected by Forests NSW or any sign approved by Forests NSW and erected by the Game Council.

<p>NOTE: This declaration is limited to game animals as prescribed in section 5 (1) and section 5 (2) of the Game and Feral Animal Control Act 2002.</p>
--

Dated this 14th day of June 2011

KATRINA HODGKINSON, M.P.,  
Minister for Primary Industries

APPENDIX A Locality



APPENDIX B Location



**GAME AND FERAL ANIMAL CONTROL ACT 2002**  
**ORDER**

**Declaration of public lands for hunting for the purposes of the**  
**Game and Feral Animal Control Act 2002**

I, KATRINA HODGKINSON, M.P., Minister for Primary Industries, pursuant to section 20 of the Game and Feral Animal Control Act 2002 after having had regard to the matters set out in section 20 (4), declare that game animals on public land described in Schedule 1 may be hunted by persons duly licensed, subject to the terms contained in Schedule 2.

**SCHEDULE 1 - the declared land**

**Bondi State Forest**

Bondi State Forest is located approximately 35km west of the township of Eden. A locality map is attached at Appendix 'A' and a location map is attached at Appendix 'B'.

Bondi State Forest area: 28264 hectares.

**SCHEDULE 2 - Terms**

**1. Duration of the declaration**

This declaration shall remain in force from the date of this Order until 8 June 2021.

**2. Authority of this declaration**

This declaration does not confer authority to do anything that is inconsistent with the requirements of any other Act or law.

**3. Requirements of the declaration**

A person who hunts on the declared lands must:

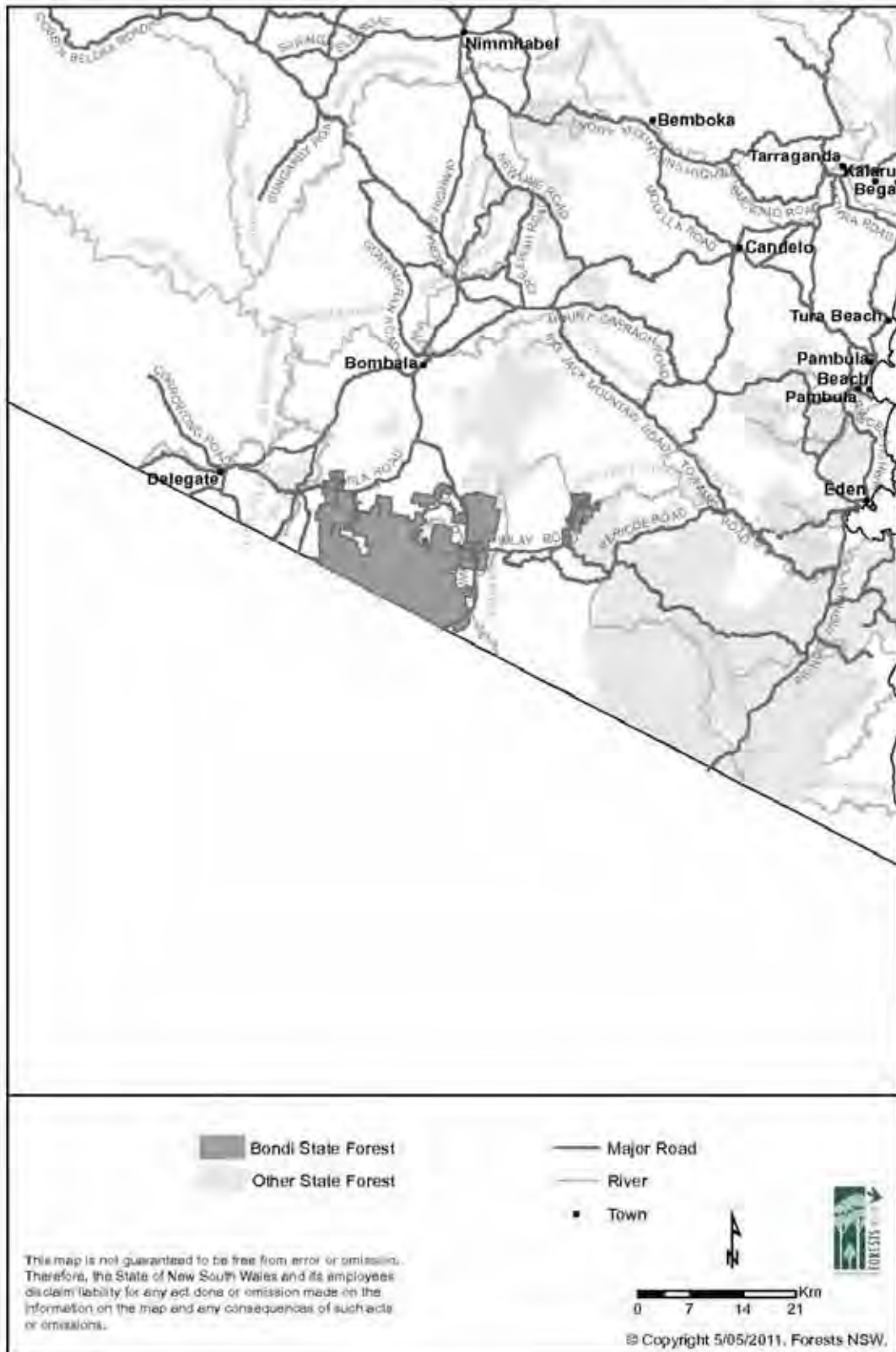
- (a) Gain written permission from Forests NSW or the Game Council on behalf of Forests NSW prior to accessing the declared lands;
- (b) Comply with all conditions in the written permission; and
- (c) Comply with any sign erected by Forests NSW or any sign approved by Forests NSW and erected by the Game Council.

<p>NOTE: This declaration is limited to game animals as prescribed in section 5 (1) and section 5 (2) of the Game and Feral Animal Control Act 2002.</p>
--

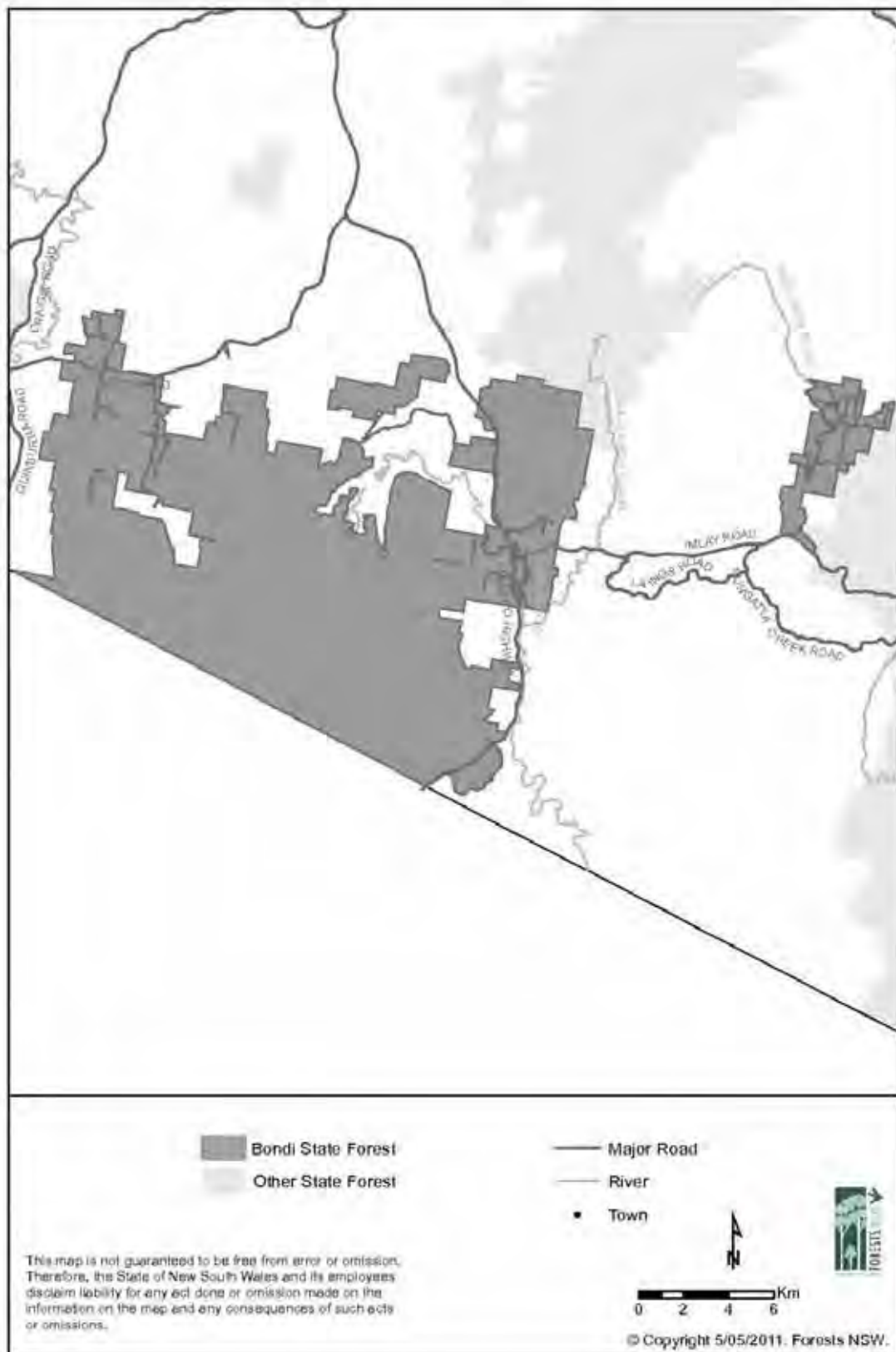
Dated this 14th day of June 2011

KATRINA HODGKINSON, M.P.,  
Minister for Primary Industries

APPENDIX A Locality



APPENDIX B Location





**GAME AND FERAL ANIMAL CONTROL ACT 2002**  
**ORDER**

**Declaration of public lands for hunting for the purposes of the**  
**Game and Feral Animal Control Act 2002**

I, KATRINA HODGKINSON, M.P., Minister for Primary Industries, pursuant to section 20 of the Game and Feral Animal Control Act 2002 after having had regard to the matters set out in section 20 (4), declare that game animals on public land described in Schedule 1 may be hunted by persons duly licensed, subject to the terms contained in Schedule 2.

**SCHEDULE 1 - the declared land**

**Bondo State Forest**

Bondo State Forest is located approximately 16km east of the township of Tumut. A locality map is attached at Appendix 'A' and a location map is attached at Appendix 'B'.

Bondo State Forest area: 32576 hectares.

**SCHEDULE 2 - Terms**

**1. Duration of the declaration**

This declaration shall remain in force from the date of this Order until 8 June 2021.

**2. Authority of this declaration**

This declaration does not confer authority to do anything that is inconsistent with the requirements of any other Act or law.

**3. Requirements of the declaration**

A person who hunts on the declared lands must:

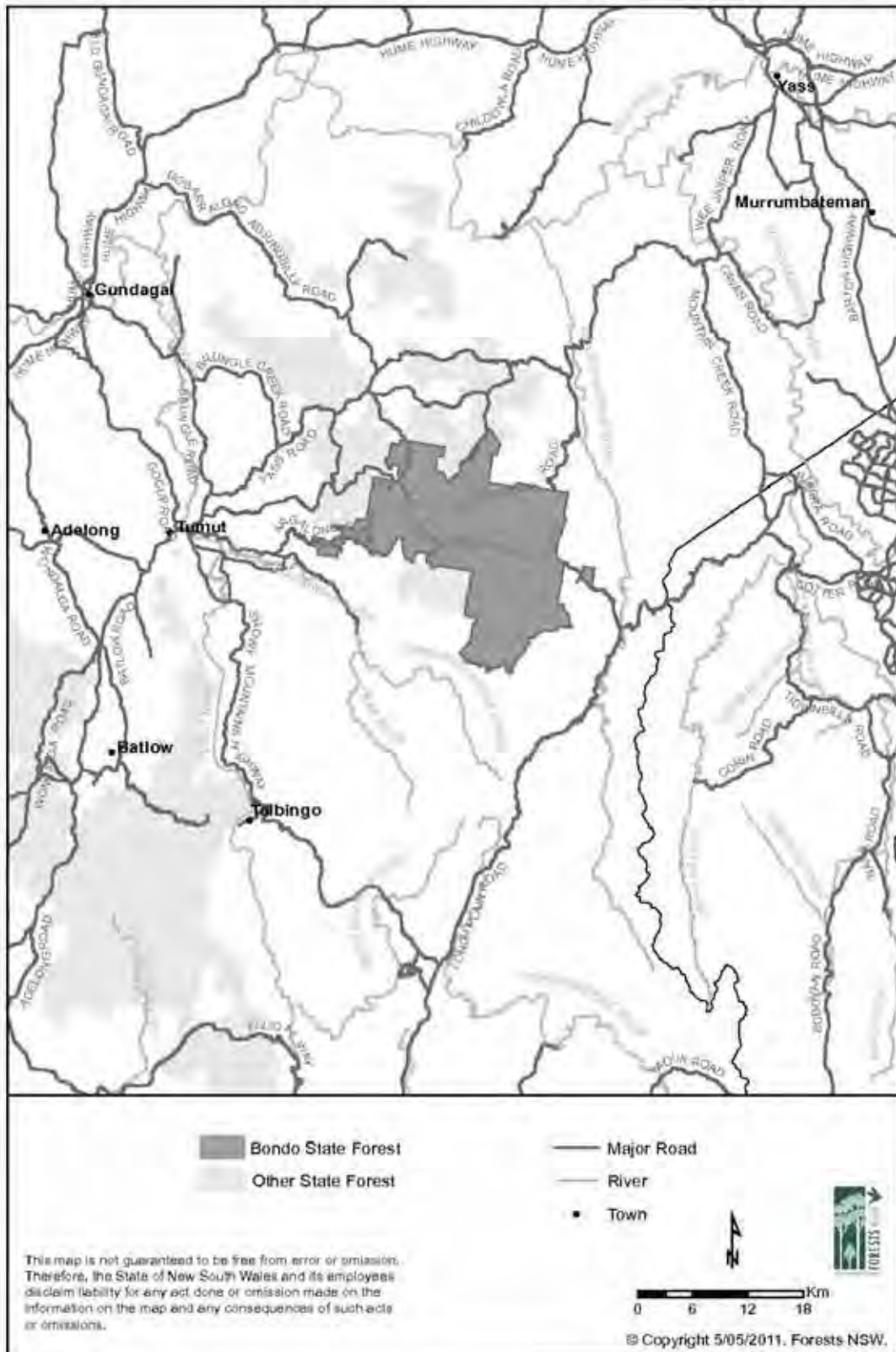
- (a) Gain written permission from Forests NSW or the Game Council on behalf of Forests NSW prior to accessing the declared lands;
- (b) Comply with all conditions in the written permission; and
- (c) Comply with any sign erected by Forests NSW or any sign approved by Forests NSW and erected by the Game Council.

<p>NOTE: This declaration is limited to game animals as prescribed in section 5 (1) and section 5 (2) of the Game and Feral Animal Control Act 2002.</p>
--

Dated this 14th day of June 2011

KATRINA HODGKINSON, M.P.,  
Minister for Primary Industries

APPENDIX A Locality



APPENDIX B Location



**GAME AND FERAL ANIMAL CONTROL ACT 2002**  
**ORDER**

**Declaration of public lands for hunting for the purposes of the**  
**Game and Feral Animal Control Act 2002**

I, KATRINA HODGKINSON, M.P., Minister for Primary Industries, pursuant to section 20 of the Game and Feral Animal Control Act 2002 after having had regard to the matters set out in section 20 (4), declare that game animals on public land described in Schedule 1 may be hunted by persons duly licensed, subject to the terms contained in Schedule 2.

**SCHEDULE 1 - the declared land**

**Boonoo State Forest**

Boonoo State Forest is located approximately 13km north east of the township of Tenterfield. A locality map is attached at Appendix 'A' and a location map is attached at Appendix 'B'.

Boonoo State Forest area: 4293 hectares.

**SCHEDULE 2 - Terms**

**1. Duration of the declaration**

This declaration shall remain in force from the date of this Order until 8 June 2021.

**2. Authority of this declaration**

This declaration does not confer authority to do anything that is inconsistent with the requirements of any other Act or law.

**3. Requirements of the declaration**

A person who hunts on the declared lands must:

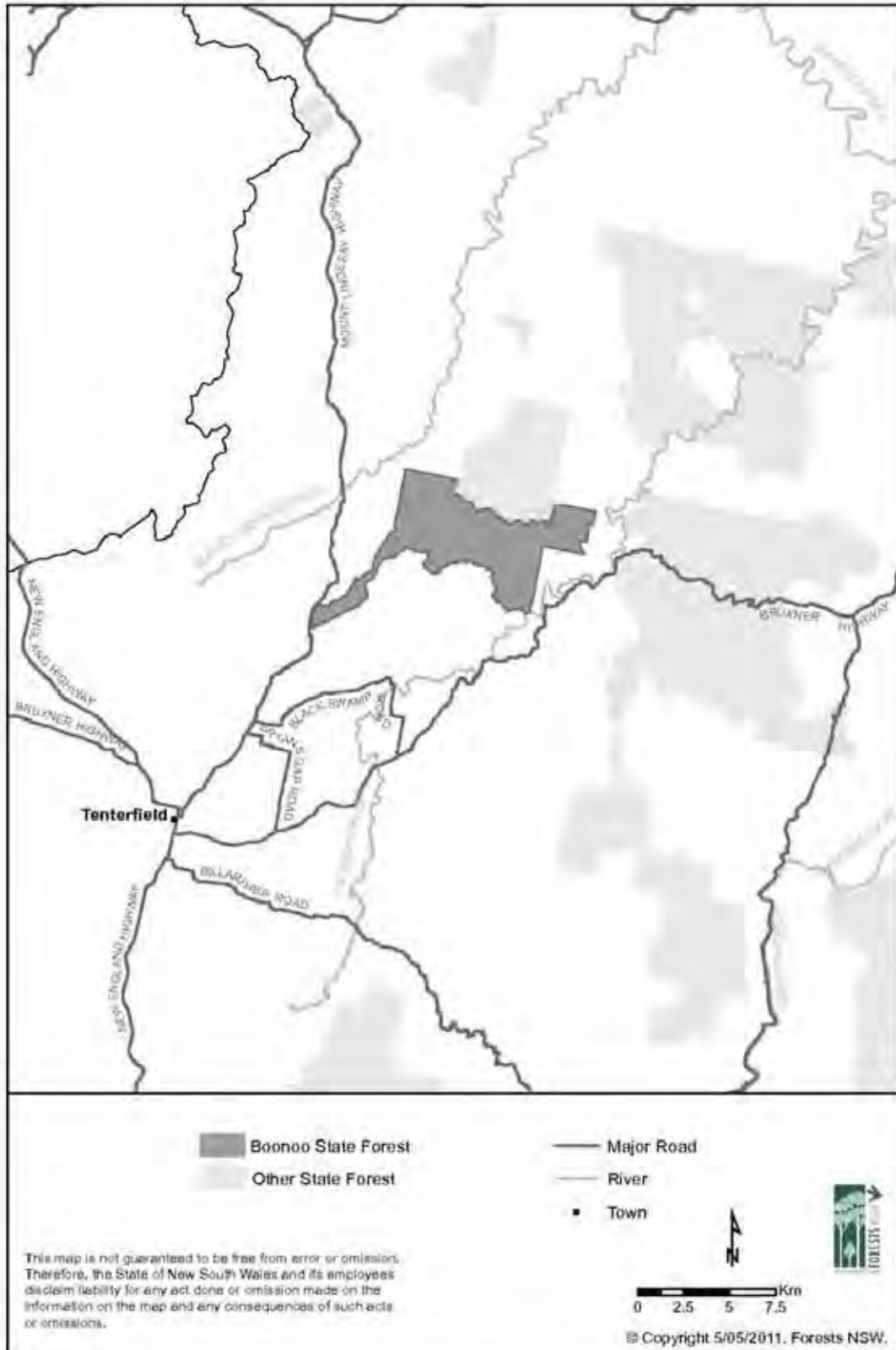
- (a) Gain written permission from Forests NSW or the Game Council on behalf of Forests NSW prior to accessing the declared lands;
- (b) Comply with all conditions in the written permission; and
- (c) Comply with any sign erected by Forests NSW or any sign approved by Forests NSW and erected by the Game Council.

<p>NOTE: This declaration is limited to game animals as prescribed in section 5 (1) and section 5 (2) of the Game and Feral Animal Control Act 2002.</p>
--

Dated this 14th day of June 2011

KATRINA HODGKINSON, M.P.,  
Minister for Primary Industries

APPENDIX A Locality



APPENDIX B Location



**GAME AND FERAL ANIMAL CONTROL ACT 2002  
ORDER**

**Declaration of public lands for hunting for the purposes of the  
Game and Feral Animal Control Act 2002**

I, KATRINA HODGKINSON, M.P., Minister for Primary Industries, pursuant to section 20 of the Game and Feral Animal Control Act 2002 after having had regard to the matters set out in section 20 (4), declare that game animals on public land described in Schedule 1 may be hunted by persons duly licensed, subject to the terms contained in Schedule 2.

**SCHEDULE 1 - the declared land  
Boyne State Forest**

Boyne State Forest is located approximately 8km north of the township of Batemans Bay. A locality map is attached at Appendix 'A' and a location map is attached at Appendix 'B'.

Boyne State Forest area: 6160 hectares.

**SCHEDULE 2 - Terms**

**1. Duration of the declaration**

This declaration shall remain in force from the date of this Order until 8 June 2021.

**2. Authority of this declaration**

This declaration does not confer authority to do anything that is inconsistent with the requirements of any other Act or law.

**3. Requirements of the declaration**

A person who hunts on the declared lands must:

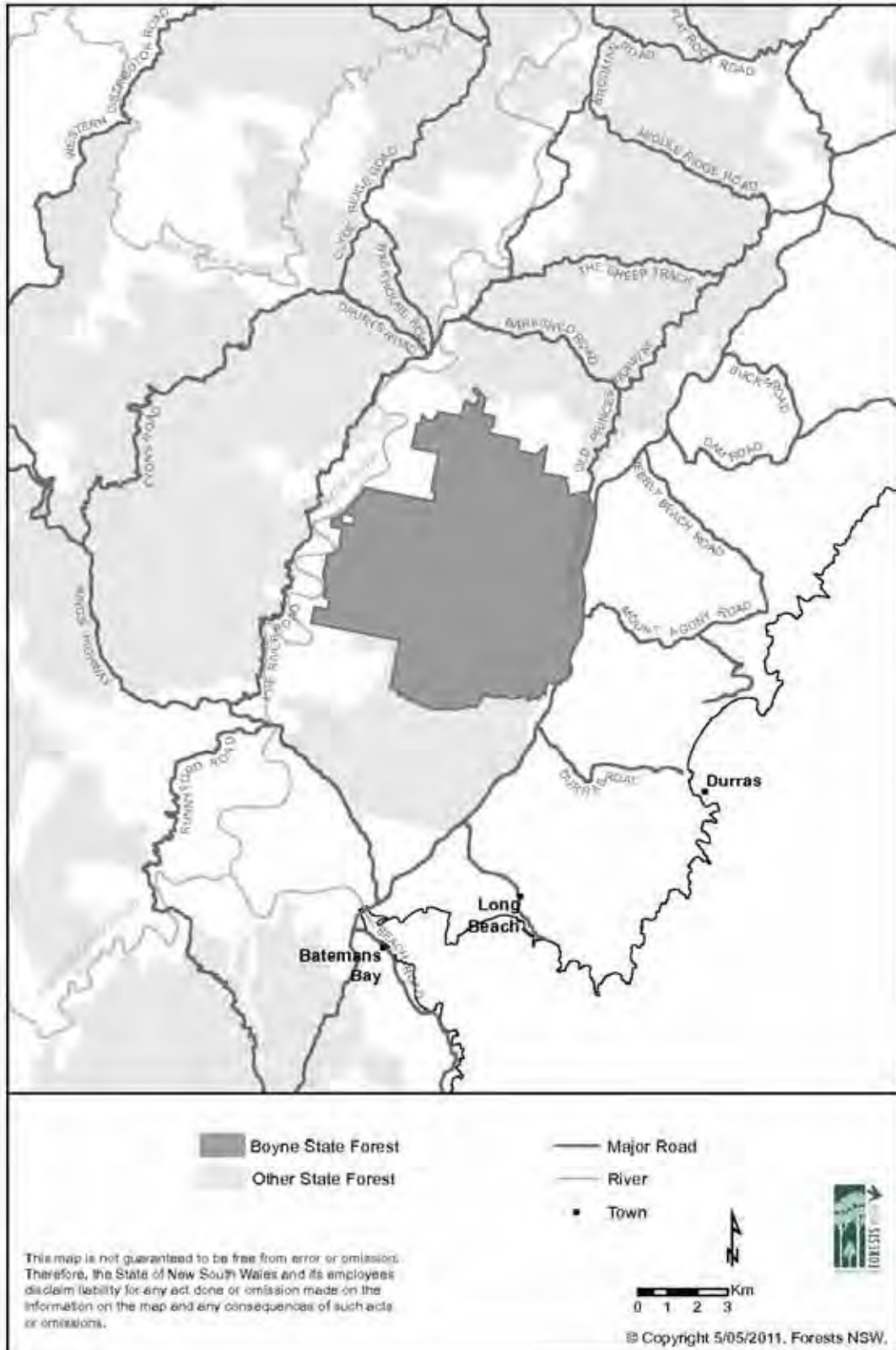
- (a) Gain written permission from Forests NSW or the Game Council on behalf of Forests NSW prior to accessing the declared lands;
- (b) Comply with all conditions in the written permission; and
- (c) Comply with any sign erected by Forests NSW or any sign approved by Forests NSW and erected by the Game Council.

<p>NOTE: This declaration is limited to game animals as prescribed in section 5 (1) and section 5 (2) of the Game and Feral Animal Control Act 2002.</p>
--

Dated this 14th day of June 2011

KATRINA HODGKINSON, M.P.,  
Minister for Primary Industries

APPENDIX A Locality





APPENDIX B Location



**GAME AND FERAL ANIMAL CONTROL ACT 2002**  
**ORDER**

**Declaration of public lands for hunting for the purposes of the**  
**Game and Feral Animal Control Act 2002**

I, KATRINA HODGKINSON, M.P., Minister for Primary Industries, pursuant to section 20 of the Game and Feral Animal Control Act 2002 after having had regard to the matters set out in section 20 (4), declare that game animals on public land described in Schedule 1 may be hunted by persons duly licensed, subject to the terms contained in Schedule 2.

**SCHEDULE 1 - the declared land**

**Bril Bril State Forest**

Bril Bril State Forest is located approximately 20km north west of the township of Wauchope. A locality map is attached at Appendix 'A' and a location map is attached at Appendix 'B'.

Bril Bril State Forest area: 2364 hectares.

**SCHEDULE 2 - Terms**

**1. Duration of the declaration**

This declaration shall remain in force from the date of this Order until 8 June 2021.

**2. Authority of this declaration**

This declaration does not confer authority to do anything that is inconsistent with the requirements of any other Act or law.

**3. Requirements of the declaration**

A person who hunts on the declared lands must:

- (a) Gain written permission from Forests NSW or the Game Council on behalf of Forests NSW prior to accessing the declared lands;
- (b) Comply with all conditions in the written permission; and
- (c) Comply with any sign erected by Forests NSW or any sign approved by Forests NSW and erected by the Game Council.

<p>NOTE: This declaration is limited to game animals as prescribed in section 5 (1) and section 5 (2) of the Game and Feral Animal Control Act 2002.</p>
--

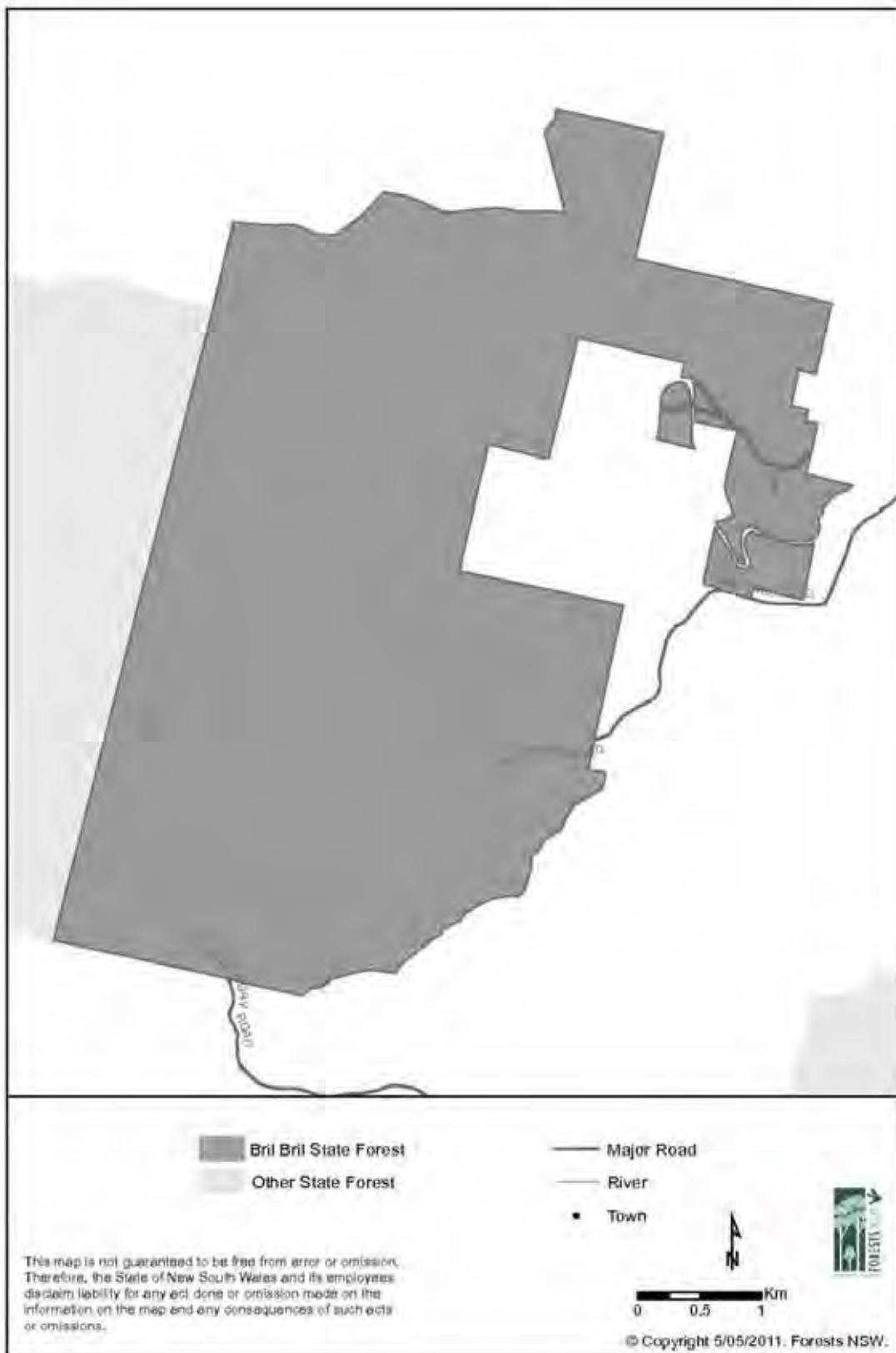
Dated this 14th day of June 2011

KATRINA HODGKINSON, M.P.,  
Minister for Primary Industries

APPENDIX A Locality



APPENDIX B Location



**GAME AND FERAL ANIMAL CONTROL ACT 2002  
ORDER**

**Declaration of public lands for hunting for the purposes of the  
Game and Feral Animal Control Act 2002**

I, KATRINA HODGKINSON, M.P., Minister for Primary Industries, pursuant to section 20 of the Game and Feral Animal Control Act 2002 after having had regard to the matters set out in section 20 (4), declare that game animals on public land described in Schedule 1 may be hunted by persons duly licensed, subject to the terms contained in Schedule 2.

**SCHEDULE 1 - the declared land**

**Bruces Creek State Forest**

Bruces Creek State Forest is located approximately 31km south of the township of Eden. A locality map is attached at Appendix 'A' and a location map is attached at Appendix 'B'.

Bruces Creek State Forest area: 793 hectares.

**SCHEDULE 2 - Terms**

**1. Duration of the declaration**

This declaration shall remain in force from the date of this Order until 8 June 2021.

**2. Authority of this declaration**

This declaration does not confer authority to do anything that is inconsistent with the requirements of any other Act or law.

**3. Requirements of the declaration**

A person who hunts on the declared lands must:

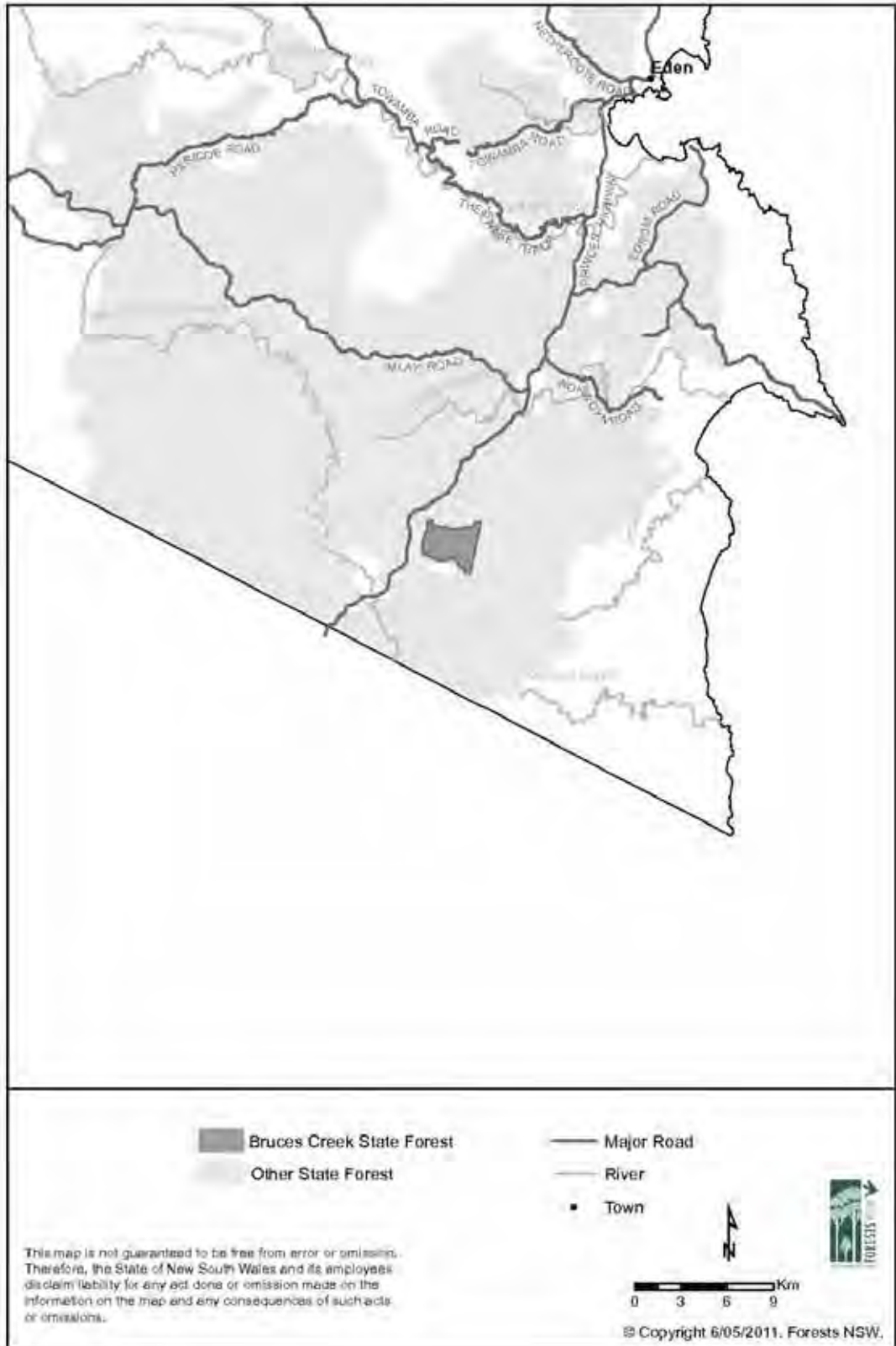
- (a) Gain written permission from Forests NSW or the Game Council on behalf of Forests NSW prior to accessing the declared lands;
- (b) Comply with all conditions in the written permission; and
- (c) Comply with any sign erected by Forests NSW or any sign approved by Forests NSW and erected by the Game Council.

<p>NOTE: This declaration is limited to game animals as prescribed in section 5 (1) and section 5 (2) of the Game and Feral Animal Control Act 2002.</p>
--

Dated this 14th day of June 2011

KATRINA HODGKINSON, M.P.,  
Minister for Primary Industries

APPENDIX A Locality



APPENDIX B Location



**GAME AND FERAL ANIMAL CONTROL ACT 2002**  
**ORDER**

**Declaration of public lands for hunting for the purposes of the**  
**Game and Feral Animal Control Act 2002**

I, KATRINA HODGKINSON, M.P., Minister for Primary Industries, pursuant to section 20 of the Game and Feral Animal Control Act 2002 after having had regard to the matters set out in section 20 (4), declare that game animals on public land described in Schedule 1 may be hunted by persons duly licensed, subject to the terms contained in Schedule 2.

**SCHEDULE 1 - the declared land**

**Buckenbowra State Forest**

Buckenbowra State Forest is located approximately 12km north west of the township of Batemans Bay. A locality map is attached at Appendix 'A' and a location map is attached at Appendix 'B'.

Buckenbowra State Forest area: 5192 hectares.

**SCHEDULE 2 - Terms**

**1. Duration of the declaration**

This declaration shall remain in force from the date of this Order until 8 June 2021.

**2. Authority of this declaration**

This declaration does not confer authority to do anything that is inconsistent with the requirements of any other Act or law.

**3. Requirements of the declaration**

A person who hunts on the declared lands must:

- (a) Gain written permission from Forests NSW or the Game Council on behalf of Forests NSW prior to accessing the declared lands;
- (b) Comply with all conditions in the written permission; and
- (c) Comply with any sign erected by Forests NSW or any sign approved by Forests NSW and erected by the Game Council.

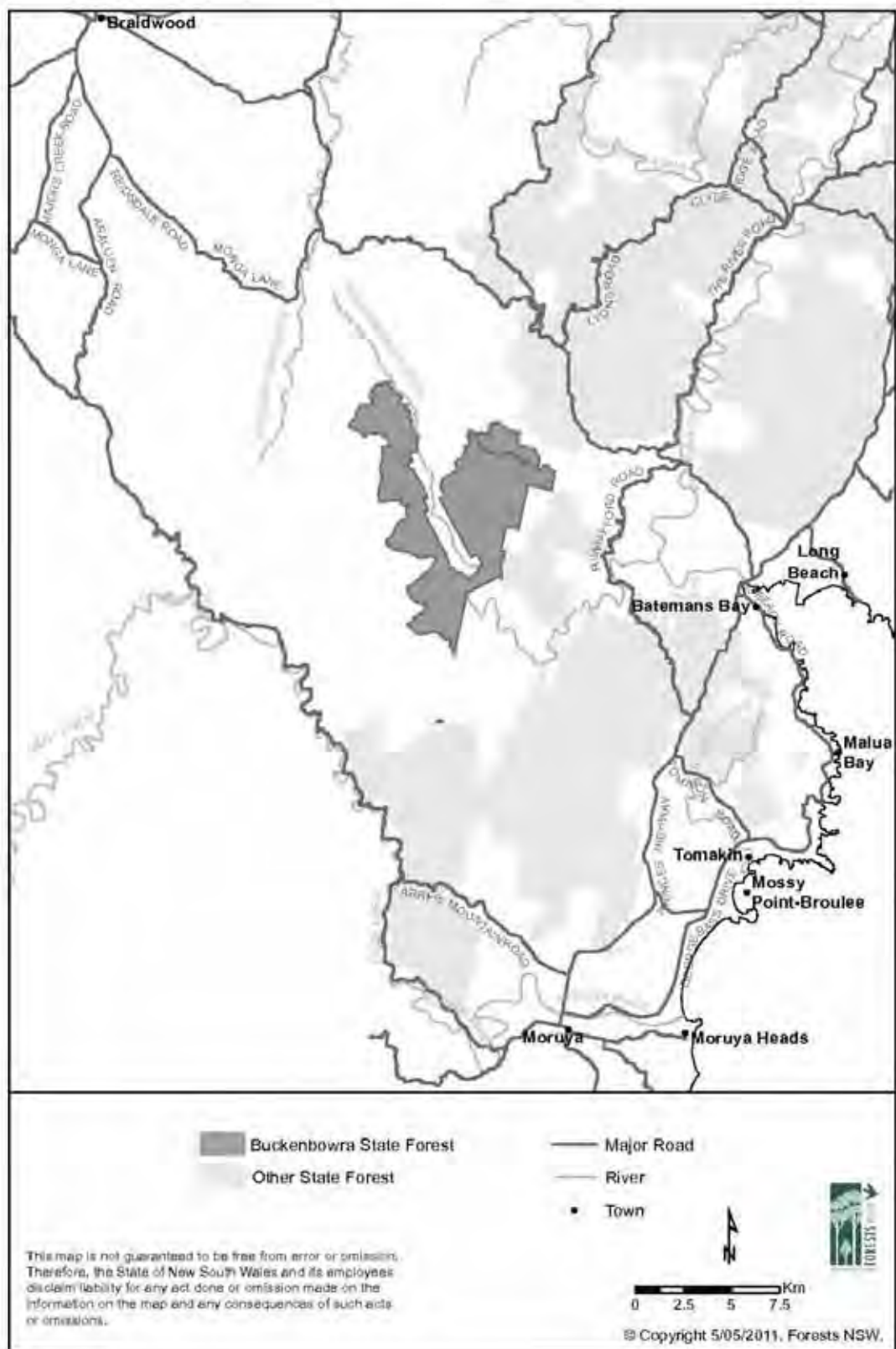
<p>NOTE: This declaration is limited to game animals as prescribed in section 5 (1) and section 5 (2) of the Game and Feral Animal Control Act 2002.</p>
--

Dated this 14th day of June 2011

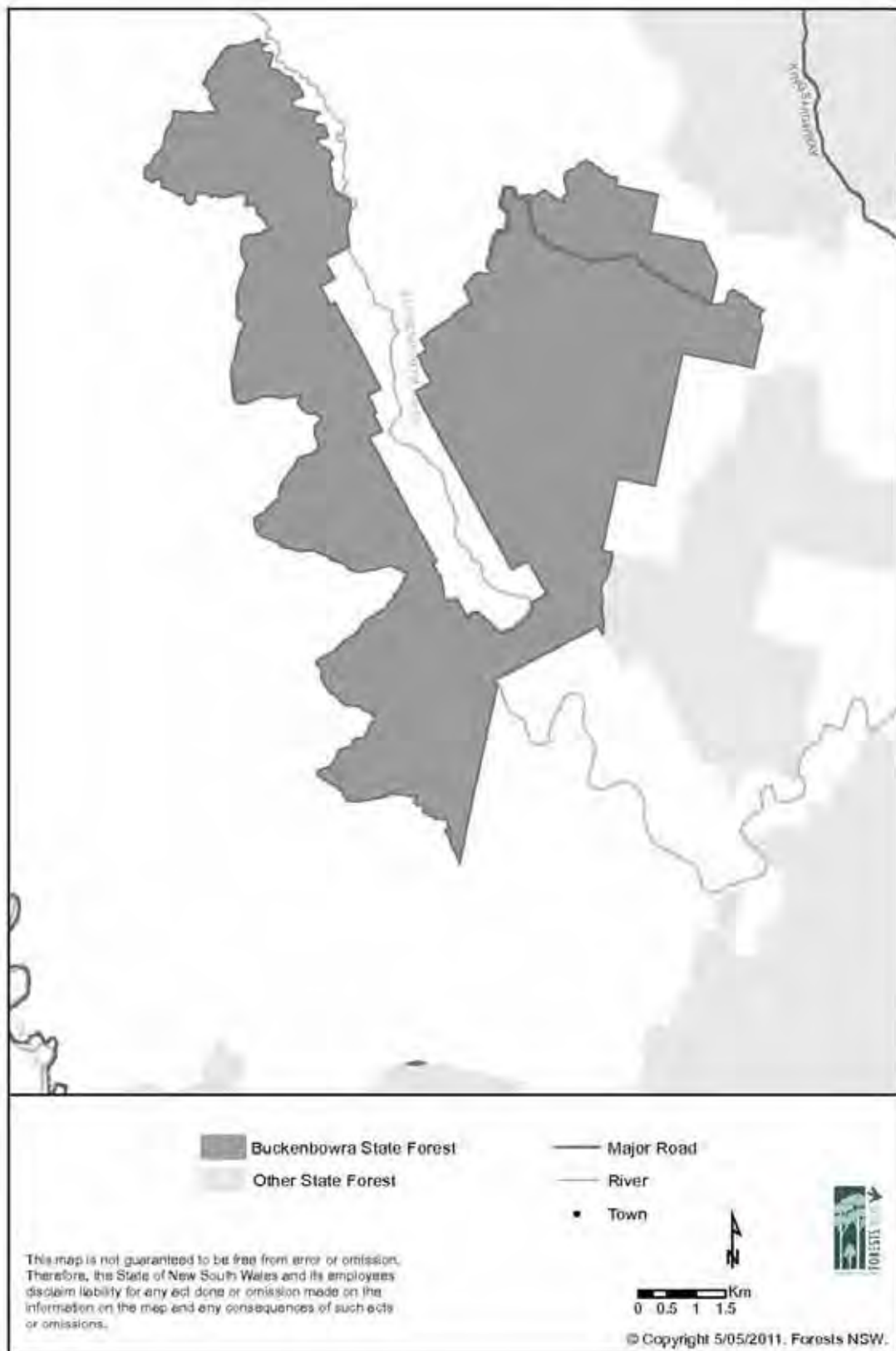
KATRINA HODGKINSON, M.P.,  
Minister for Primary Industries



APPENDIX A Locality



APPENDIX B Location



**GAME AND FERAL ANIMAL CONTROL ACT 2002**  
**ORDER**

**Declaration of public lands for hunting for the purposes of the**  
**Game and Feral Animal Control Act 2002**

I, KATRINA HODGKINSON, M.P., Minister for Primary Industries, pursuant to section 20 of the Game and Feral Animal Control Act 2002 after having had regard to the matters set out in section 20 (4), declare that game animals on public land described in Schedule 1 may be hunted by persons duly licensed, subject to the terms contained in Schedule 2.

**SCHEDULE 1 - the declared land**

**Buckingbong State Forest**

Buckingbong State Forest is located approximately 20km south of the township of Narrandera. A locality map is attached at Appendix 'A' and a location map is attached at Appendix 'B'.

Buckingbong State Forest area: 11670 hectares.

**SCHEDULE 2 - Terms**

**1. Duration of the declaration**

This declaration shall remain in force from the date of this Order until 8 June 2021.

**2. Authority of this declaration**

This declaration does not confer authority to do anything that is inconsistent with the requirements of any other Act or law.

**3. Requirements of the declaration**

A person who hunts on the declared lands must:

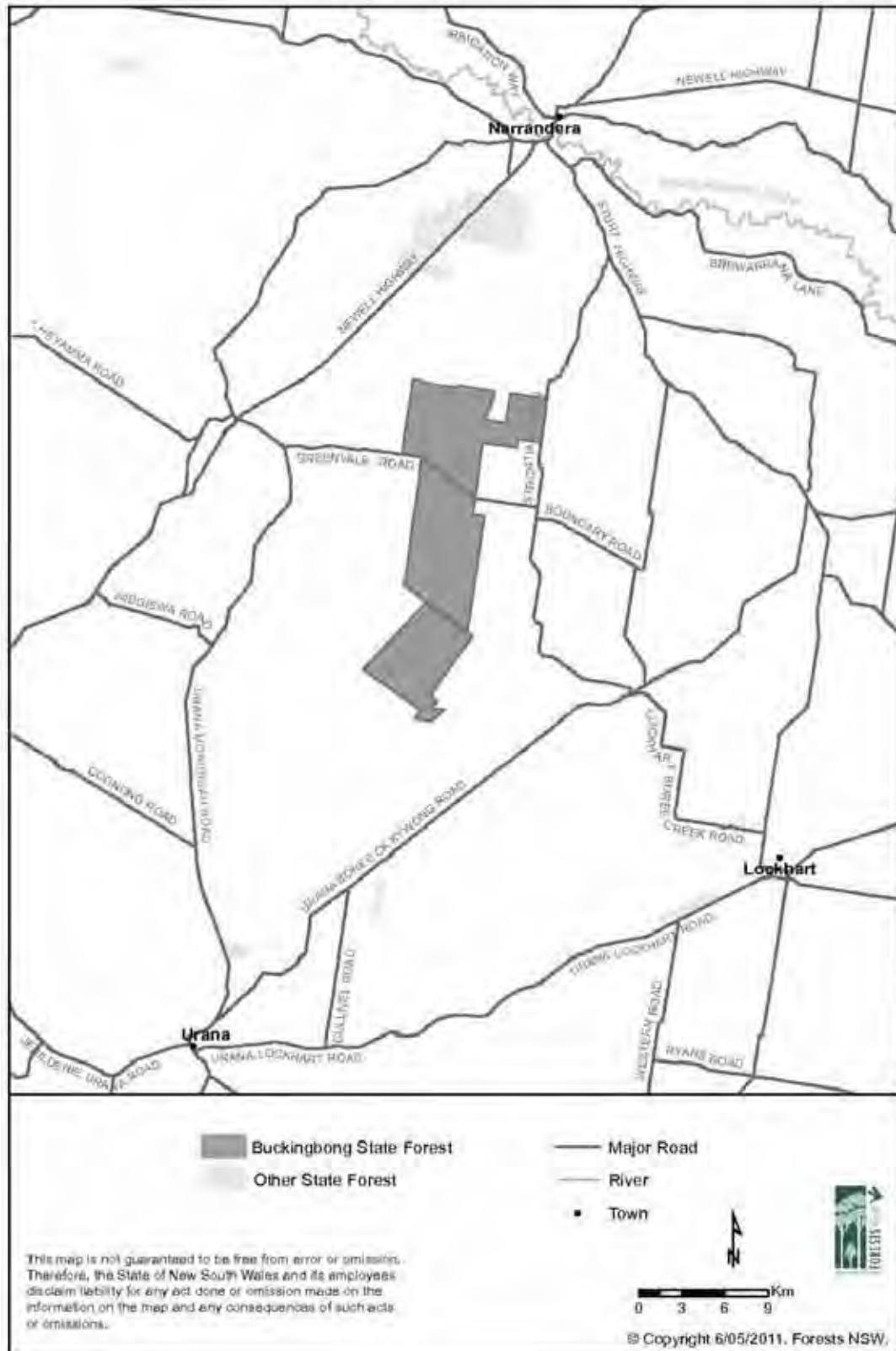
- (a) Gain written permission from Forests NSW or the Game Council on behalf of Forests NSW prior to accessing the declared lands;
- (b) Comply with all conditions in the written permission; and
- (c) Comply with any sign erected by Forests NSW or any sign approved by Forests NSW and erected by the Game Council.

<p>NOTE: This declaration is limited to game animals as prescribed in section 5 (1) and section 5 (2) of the Game and Feral Animal Control Act 2002.</p>
--

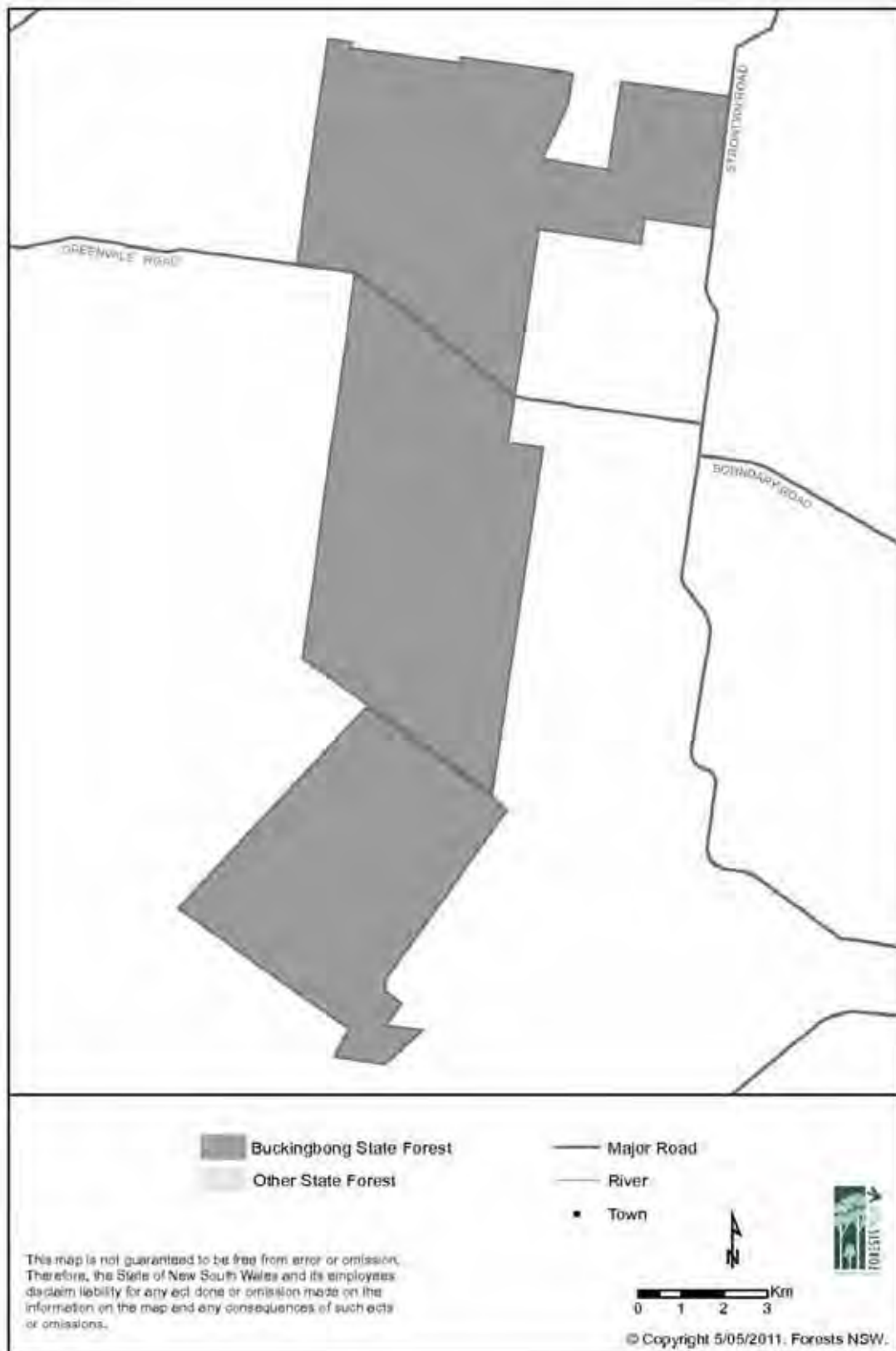
Dated this 14th day of June 2011

KATRINA HODGKINSON, M.P.,  
Minister for Primary Industries

APPENDIX A Locality



APPENDIX B Location



**GAME AND FERAL ANIMAL CONTROL ACT 2002**  
**ORDER**

**Declaration of public lands for hunting for the purposes of the**  
**Game and Feral Animal Control Act 2002**

I, KATRINA HODGKINSON, M.P., Minister for Primary Industries, pursuant to section 20 of the Game and Feral Animal Control Act 2002 after having had regard to the matters set out in section 20 (4), declare that game animals on public land described in Schedule 1 may be hunted by persons duly licensed, subject to the terms contained in Schedule 2.

**SCHEDULE 1 - the declared land**

**Buckra Bendinni State Forest**

Buckra Bendinni State Forest is located approximately 27km west of the township of Nambucca Heads. A locality map is attached at Appendix 'A' and a location map is attached at Appendix 'B'.

Buckra Bendinni State Forest area: 1766 hectares.

**SCHEDULE 2 - Terms**

**1. Duration of the declaration**

This declaration shall remain in force from the date of this Order until 8 June 2021.

**2. Authority of this declaration**

This declaration does not confer authority to do anything that is inconsistent with the requirements of any other Act or law.

**3. Requirements of the declaration**

A person who hunts on the declared lands must:

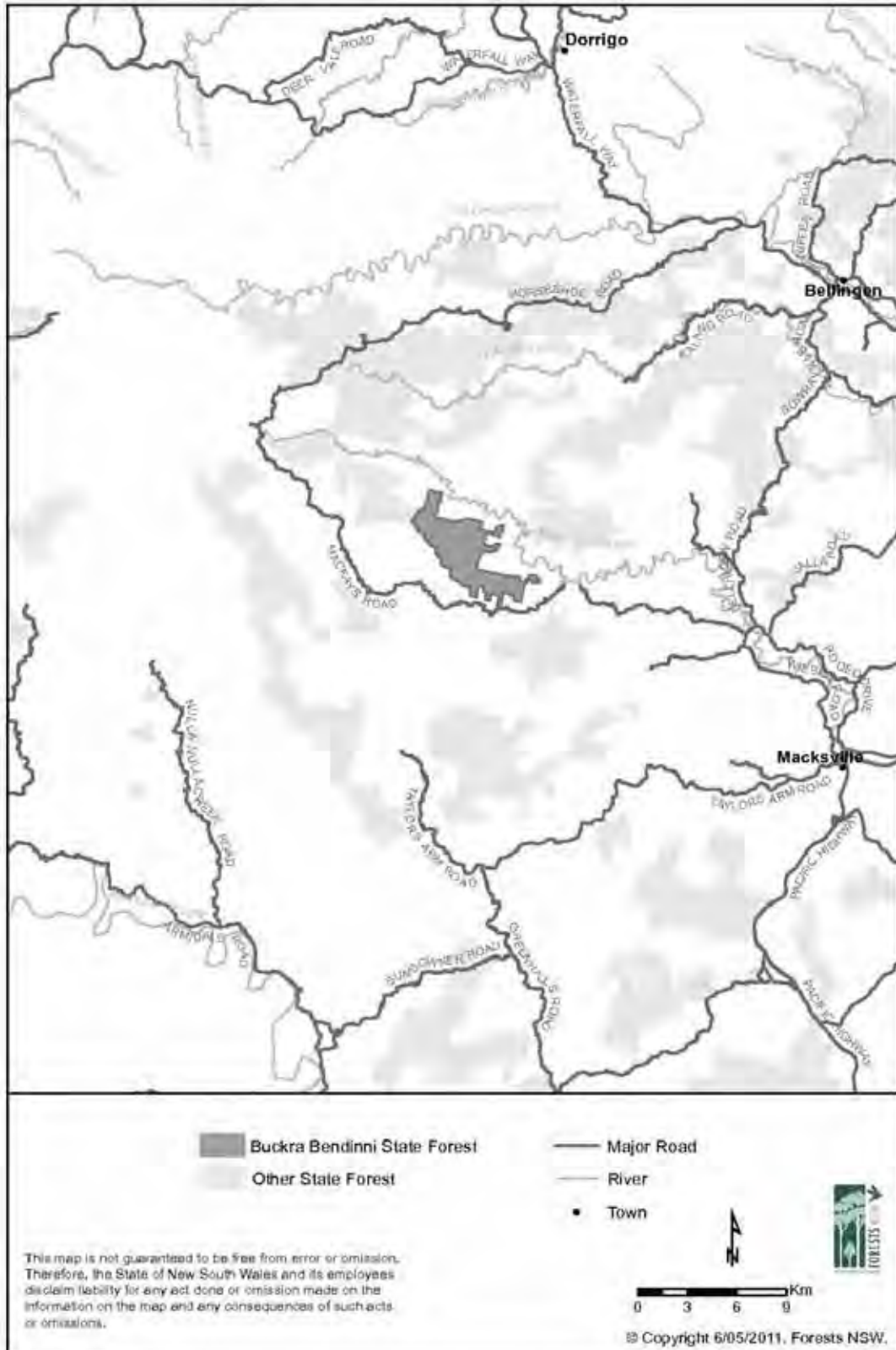
- (a) Gain written permission from Forests NSW or the Game Council on behalf of Forests NSW prior to accessing the declared lands;
- (b) Comply with all conditions in the written permission; and
- (c) Comply with any sign erected by Forests NSW or any sign approved by Forests NSW and erected by the Game Council.

<p>NOTE: This declaration is limited to game animals as prescribed in section 5 (1) and section 5 (2) of the Game and Feral Animal Control Act 2002.</p>
--

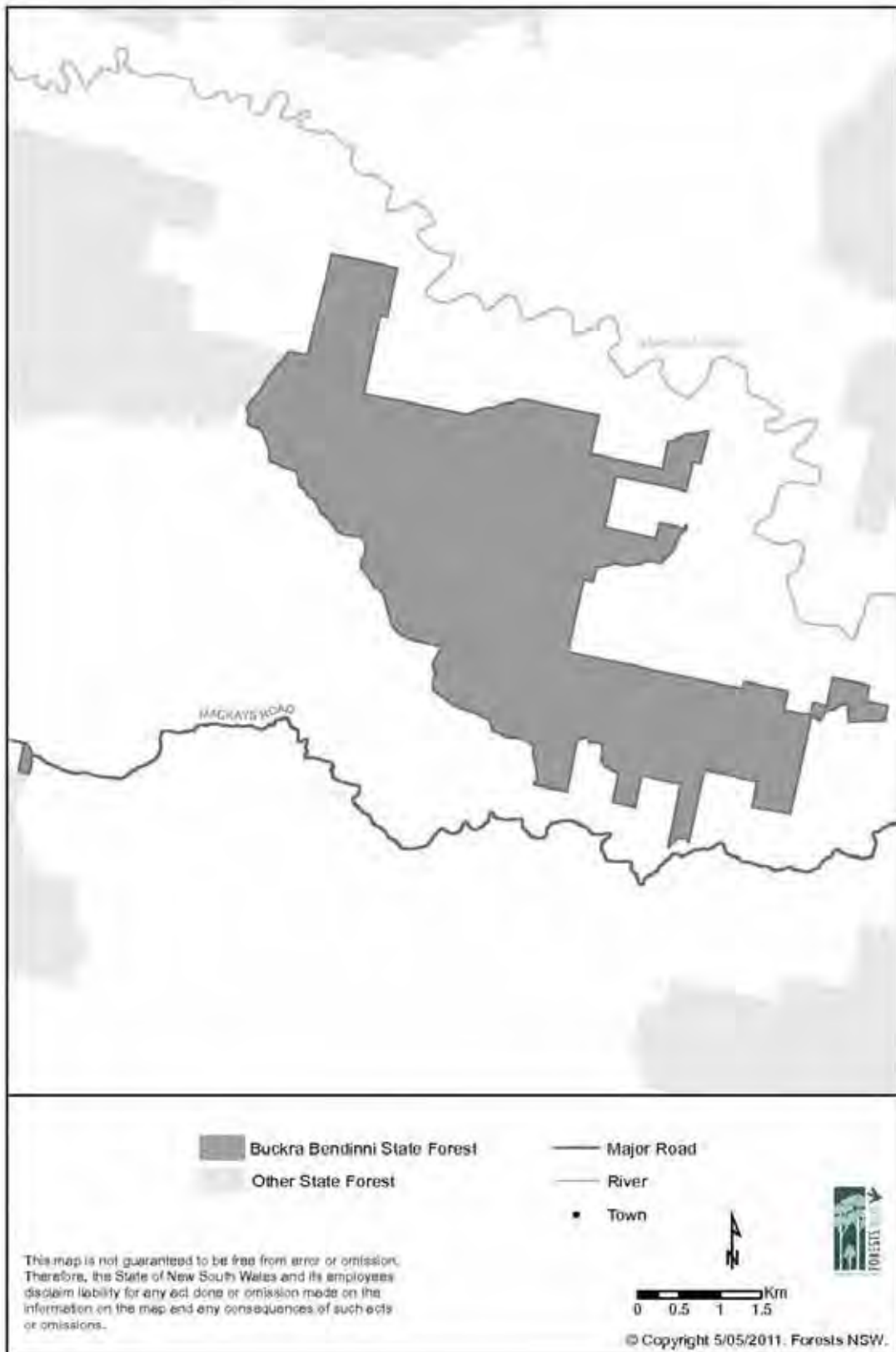
Dated this 14th day of June 2011

KATRINA HODGKINSON, M.P.,  
Minister for Primary Industries

APPENDIX A Locality



APPENDIX B Location





**GAME AND FERAL ANIMAL CONTROL ACT 2002  
ORDER**

**Declaration of public lands for hunting for the purposes of the  
Game and Feral Animal Control Act 2002**

I, KATRINA HODGKINSON, M.P., Minister for Primary Industries, pursuant to section 20 of the Game and Feral Animal Control Act 2002 after having had regard to the matters set out in section 20 (4), declare that game animals on public land described in Schedule 1 may be hunted by persons duly licensed, subject to the terms contained in Schedule 2.

**SCHEDULE 1 - the declared land**

**Bulahdelah State Forest**

Bulahdelah State Forest is located approximately 24km south west of the township of Forster. A locality map is attached at Appendix 'A' and a location map is attached at Appendix 'B'.

Bulahdelah State Forest area: 8468 hectares.

**SCHEDULE 2 - Terms**

**1. Duration of the declaration**

This declaration shall remain in force from the date of this Order until 8 June 2021.

**2. Authority of this declaration**

This declaration does not confer authority to do anything that is inconsistent with the requirements of any other Act or law.

**3. Requirements of the declaration**

A person who hunts on the declared lands must:

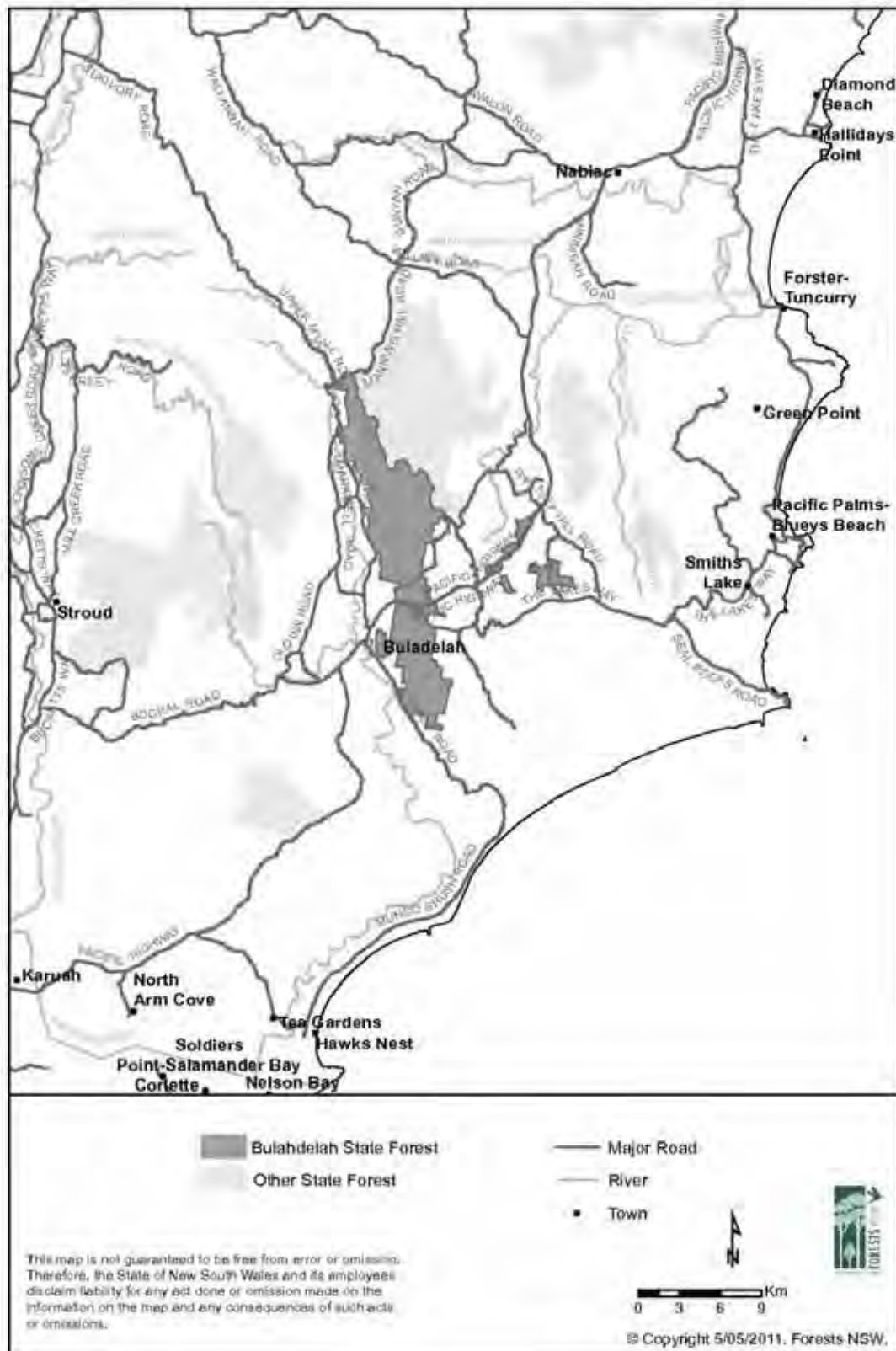
- (a) Gain written permission from Forests NSW or the Game Council on behalf of Forests NSW prior to accessing the declared lands;
- (b) Comply with all conditions in the written permission; and
- (c) Comply with any sign erected by Forests NSW or any sign approved by Forests NSW and erected by the Game Council.

<p>NOTE: This declaration is limited to game animals as prescribed in section 5 (1) and section 5 (2) of the Game and Feral Animal Control Act 2002.</p>
--

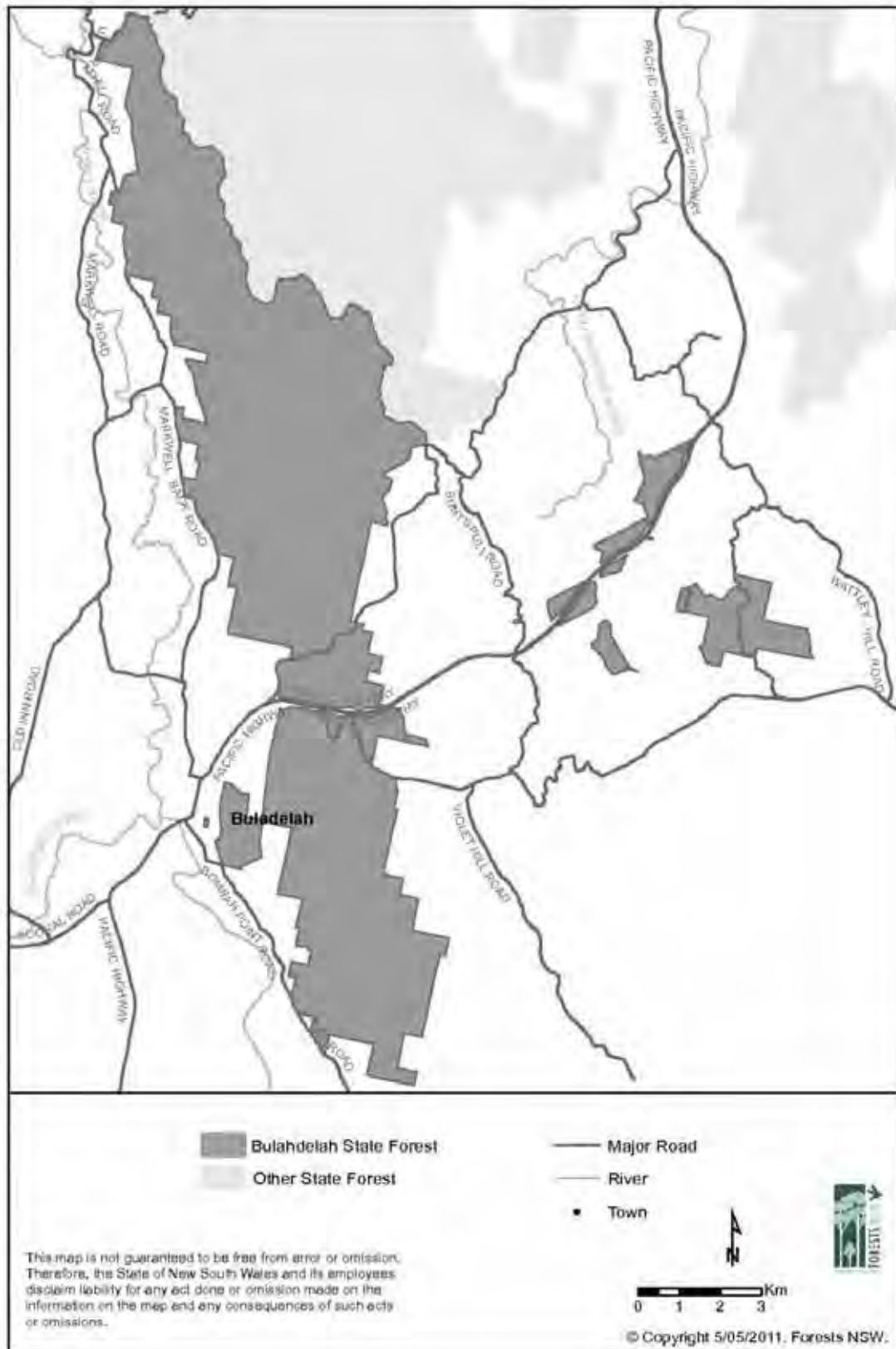
Dated this 14th day of June 2011

KATRINA HODGKINSON, M.P.,  
Minister for Primary Industries

APPENDIX A Locality



APPENDIX B Location



**GAME AND FERAL ANIMAL CONTROL ACT 2002**  
**ORDER**

**Declaration of public lands for hunting for the purposes of the**  
**Game and Feral Animal Control Act 2002**

I, KATRINA HODGKINSON, M.P., Minister for Primary Industries, pursuant to section 20 of the Game and Feral Animal Control Act 2002 after having had regard to the matters set out in section 20 (4), declare that game animals on public land described in Schedule 1 may be hunted by persons duly licensed, subject to the terms contained in Schedule 2.

**SCHEDULE 1 - the declared land**

**Bulga State Forest**

Bulga State Forest is located approximately 25km north west of the township of Wingham. A locality map is attached at Appendix 'A' and a location map is attached at Appendix 'B'.

Bulga State Forest area: 14679 hectares.

**SCHEDULE 2 - Terms**

**1. Duration of the declaration**

This declaration shall remain in force from the date of this Order until 8 June 2021.

**2. Authority of this declaration**

This declaration does not confer authority to do anything that is inconsistent with the requirements of any other Act or law.

**3. Requirements of the declaration**

A person who hunts on the declared lands must:

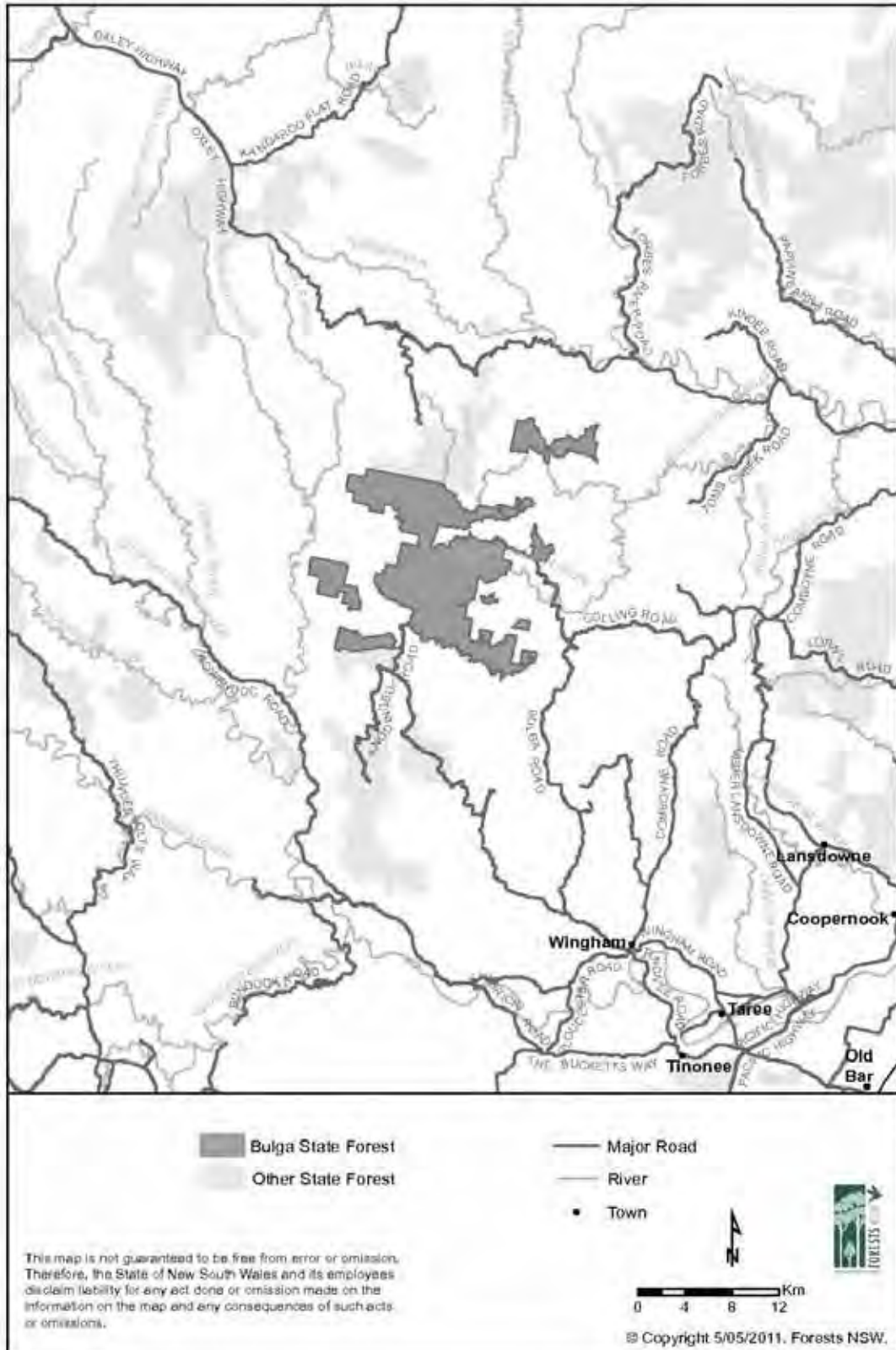
- (a) Gain written permission from Forests NSW or the Game Council on behalf of Forests NSW prior to accessing the declared lands;
- (b) Comply with all conditions in the written permission; and
- (c) Comply with any sign erected by Forests NSW or any sign approved by Forests NSW and erected by the Game Council.

<p>NOTE: This declaration is limited to game animals as prescribed in section 5 (1) and section 5 (2) of the Game and Feral Animal Control Act 2002.</p>
--

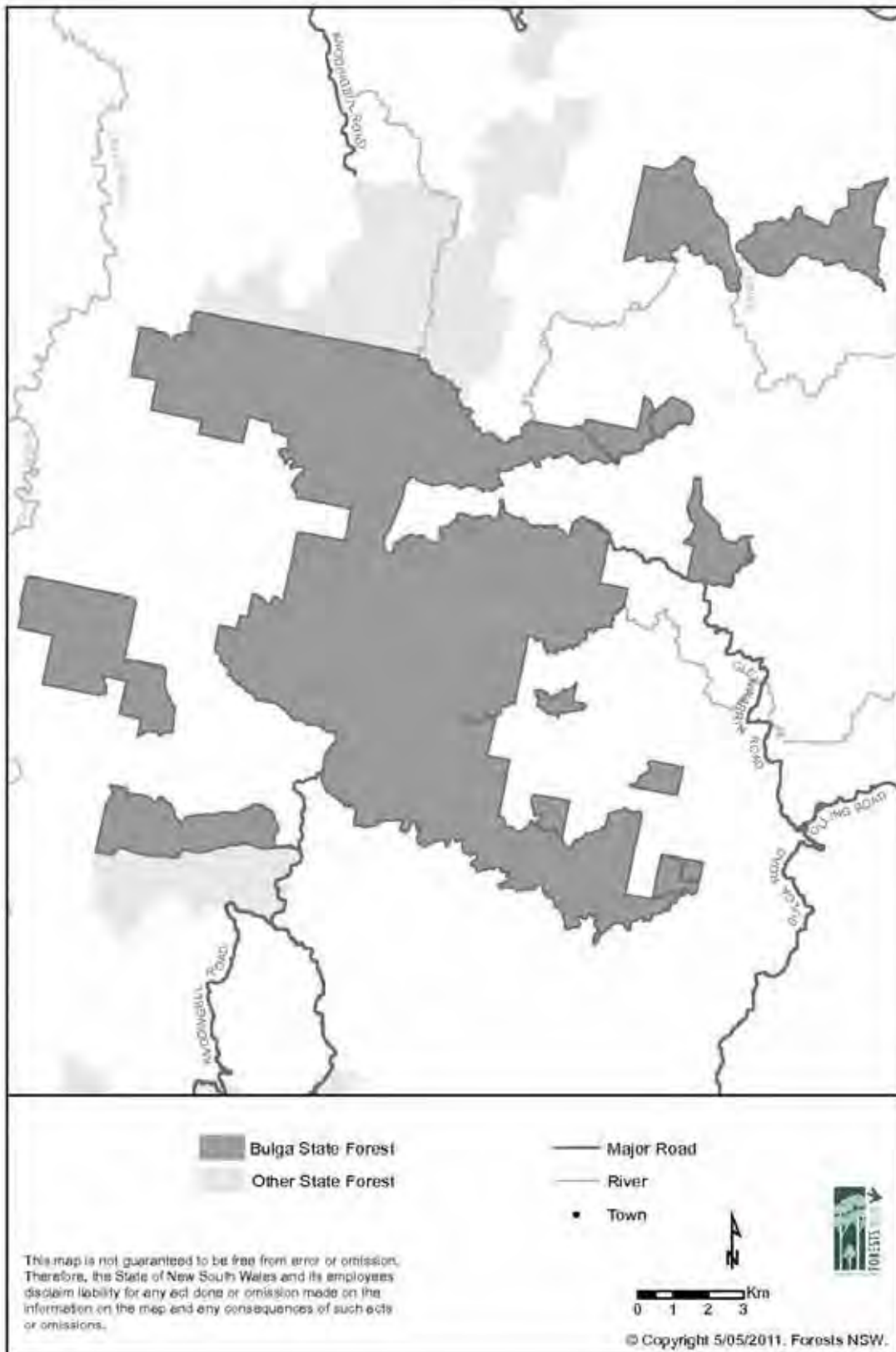
Dated this 14th day of June 2011

KATRINA HODGKINSON, M.P.,  
Minister for Primary Industries

APPENDIX A Locality



APPENDIX B Location



**GAME AND FERAL ANIMAL CONTROL ACT 2002**  
**ORDER**

**Declaration of public lands for hunting for the purposes of the**  
**Game and Feral Animal Control Act 2002**

I, KATRINA HODGKINSON, M.P., Minister for Primary Industries, pursuant to section 20 of the Game and Feral Animal Control Act 2002 after having had regard to the matters set out in section 20 (4), declare that game animals on public land described in Schedule 1 may be hunted by persons duly licensed, subject to the terms contained in Schedule 2.

**SCHEDULE 1 - the declared land**  
**Bungongo State Forest**

Bungongo State Forest is located approximately 32km north east of the township of Tumut. A locality map is attached at Appendix 'A' and a location map is attached at Appendix 'B'.

Bungongo State Forest area: 6653 hectares.

**SCHEDULE 2 - Terms**

**1. Duration of the declaration**

This declaration shall remain in force from the date of this Order until 8 June 2021.

**2. Authority of this declaration**

This declaration does not confer authority to do anything that is inconsistent with the requirements of any other Act or law.

**3. Requirements of the declaration**

A person who hunts on the declared lands must:

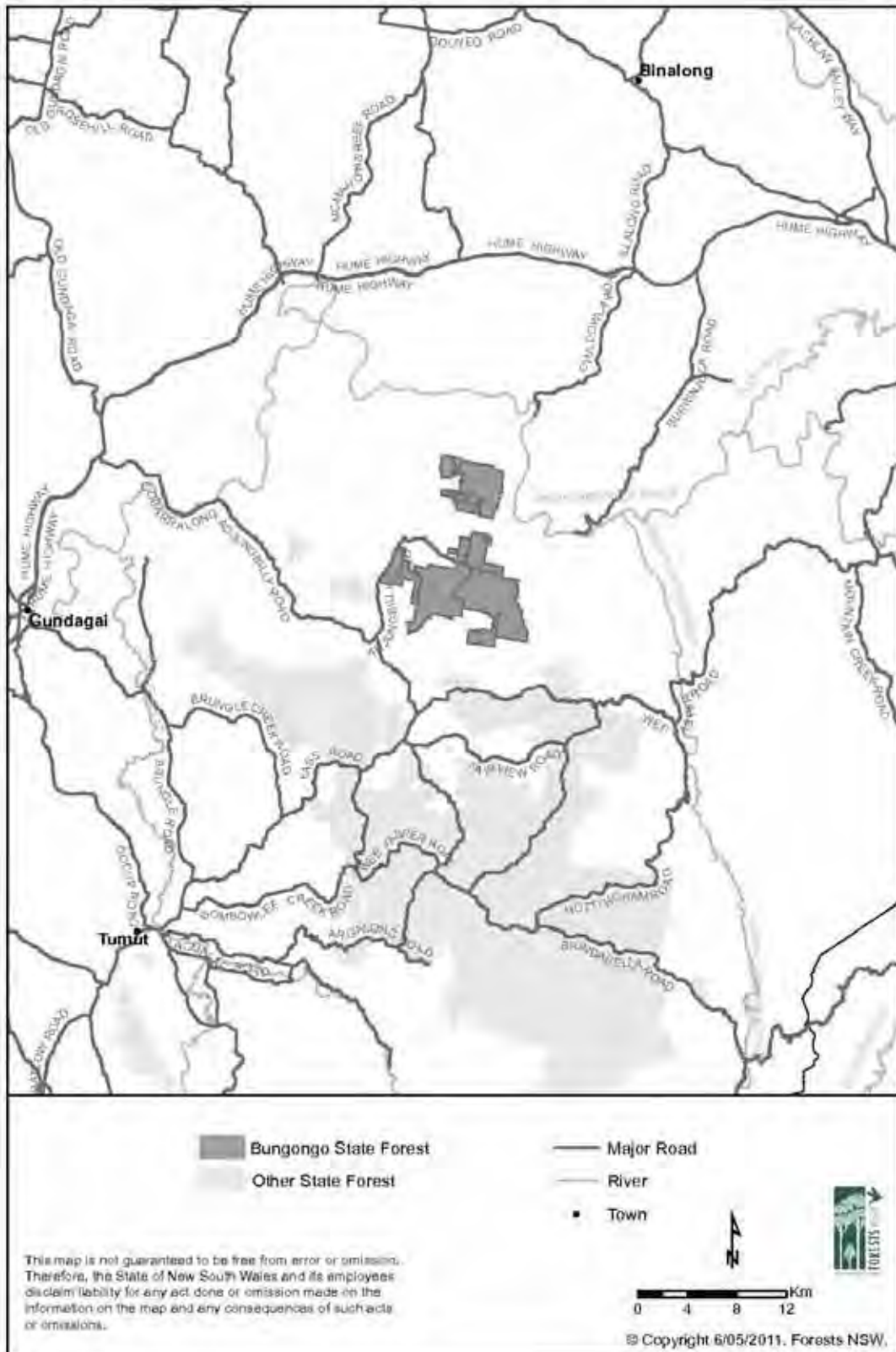
- (a) Gain written permission from Forests NSW or the Game Council on behalf of Forests NSW prior to accessing the declared lands;
- (b) Comply with all conditions in the written permission; and
- (c) Comply with any sign erected by Forests NSW or any sign approved by Forests NSW and erected by the Game Council.

<p>NOTE: This declaration is limited to game animals as prescribed in section 5 (1) and section 5 (2) of the Game and Feral Animal Control Act 2002.</p>
--

Dated this 14th day of June 2011

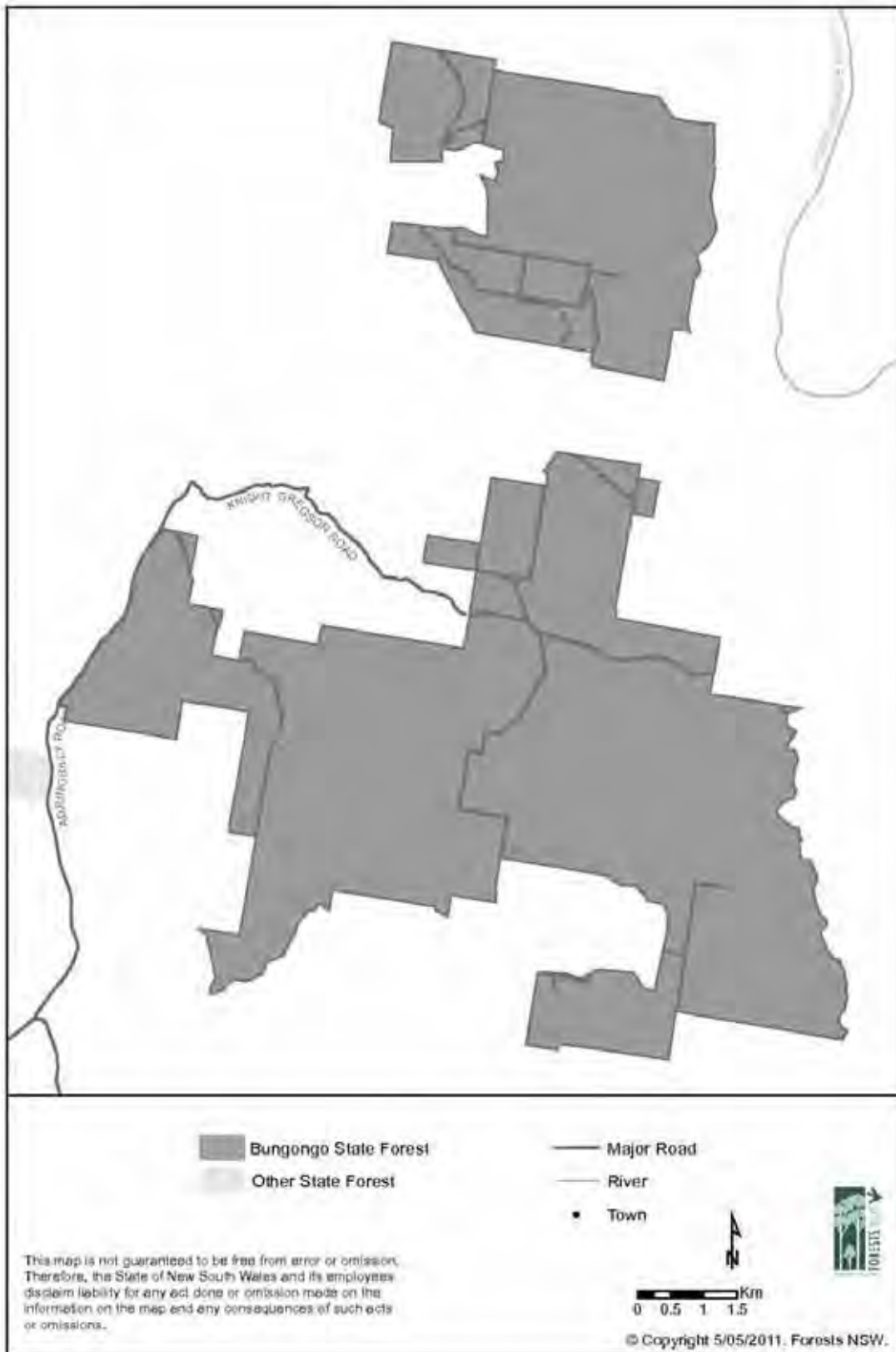
KATRINA HODGKINSON, M.P.,  
Minister for Primary Industries

APPENDIX A Locality





APPENDIX B Location



**GAME AND FERAL ANIMAL CONTROL ACT 2002**  
**ORDER**

**Declaration of public lands for hunting for the purposes of the**  
**Game and Feral Animal Control Act 2002**

I, KATRINA HODGKINSON, M.P., Minister for Primary Industries, pursuant to section 20 of the Game and Feral Animal Control Act 2002 after having had regard to the matters set out in section 20 (4), declare that game animals on public land described in Schedule 1 may be hunted by persons duly licensed, subject to the terms contained in Schedule 2.

**SCHEDULE 1 - the declared land**  
**Butterleaf State Forest**

Butterleaf State Forest is located approximately 30km north east of the township of Glen Innes. A locality map is attached at Appendix 'A' and a location map is attached at Appendix 'B'.

Butterleaf State Forest area: 1748 hectares.

**SCHEDULE 2 - Terms**

**1. Duration of the declaration**

This declaration shall remain in force from the date of this Order until 8 June 2021.

**2. Authority of this declaration**

This declaration does not confer authority to do anything that is inconsistent with the requirements of any other Act or law.

**3. Requirements of the declaration**

A person who hunts on the declared lands must:

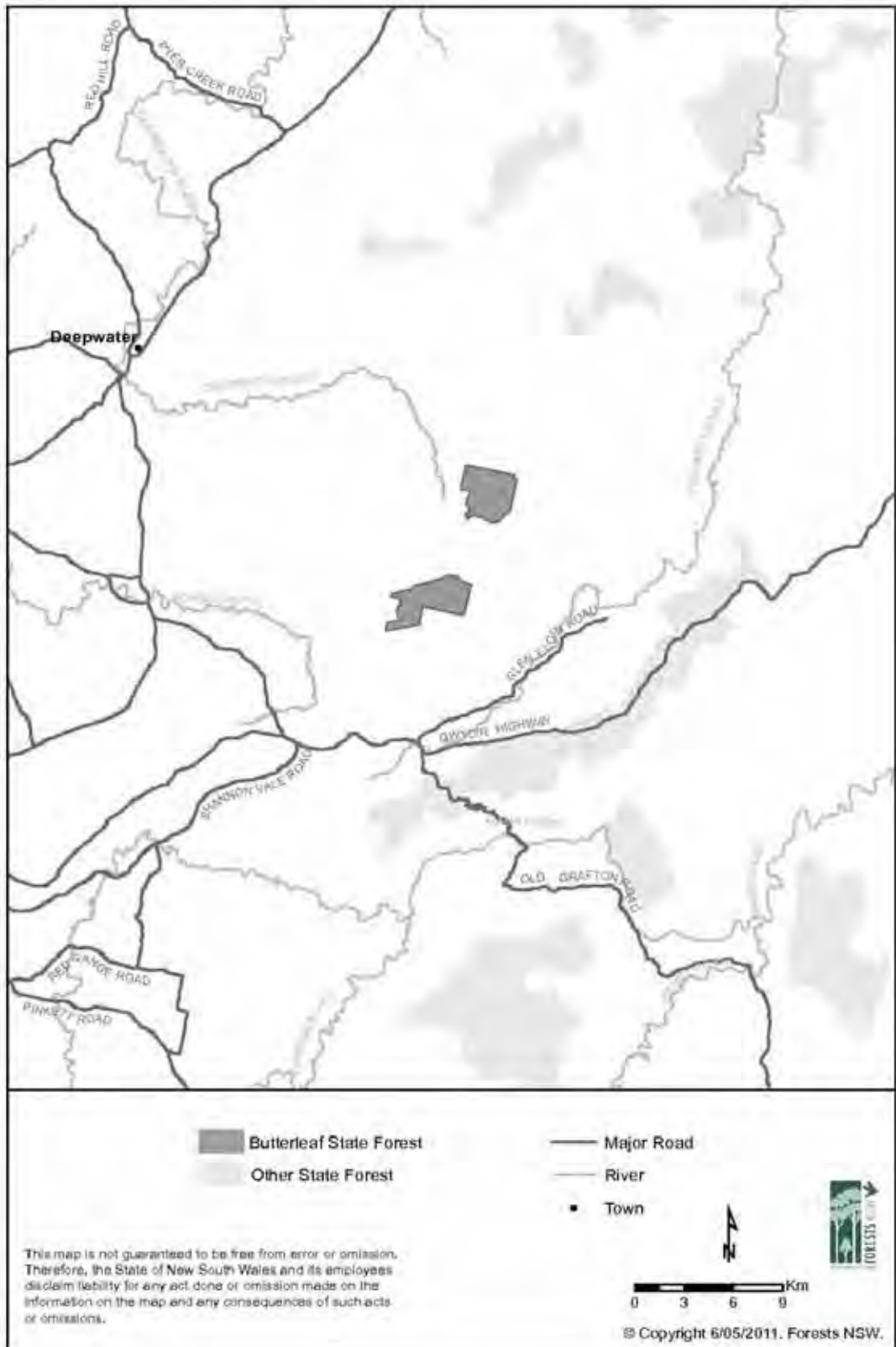
- (a) Gain written permission from Forests NSW or the Game Council on behalf of Forests NSW prior to accessing the declared lands;
- (b) Comply with all conditions in the written permission; and
- (c) Comply with any sign erected by Forests NSW or any sign approved by Forests NSW and erected by the Game Council.

<p>NOTE: This declaration is limited to game animals as prescribed in section 5 (1) and section 5 (2) of the Game and Feral Animal Control Act 2002.</p>
--

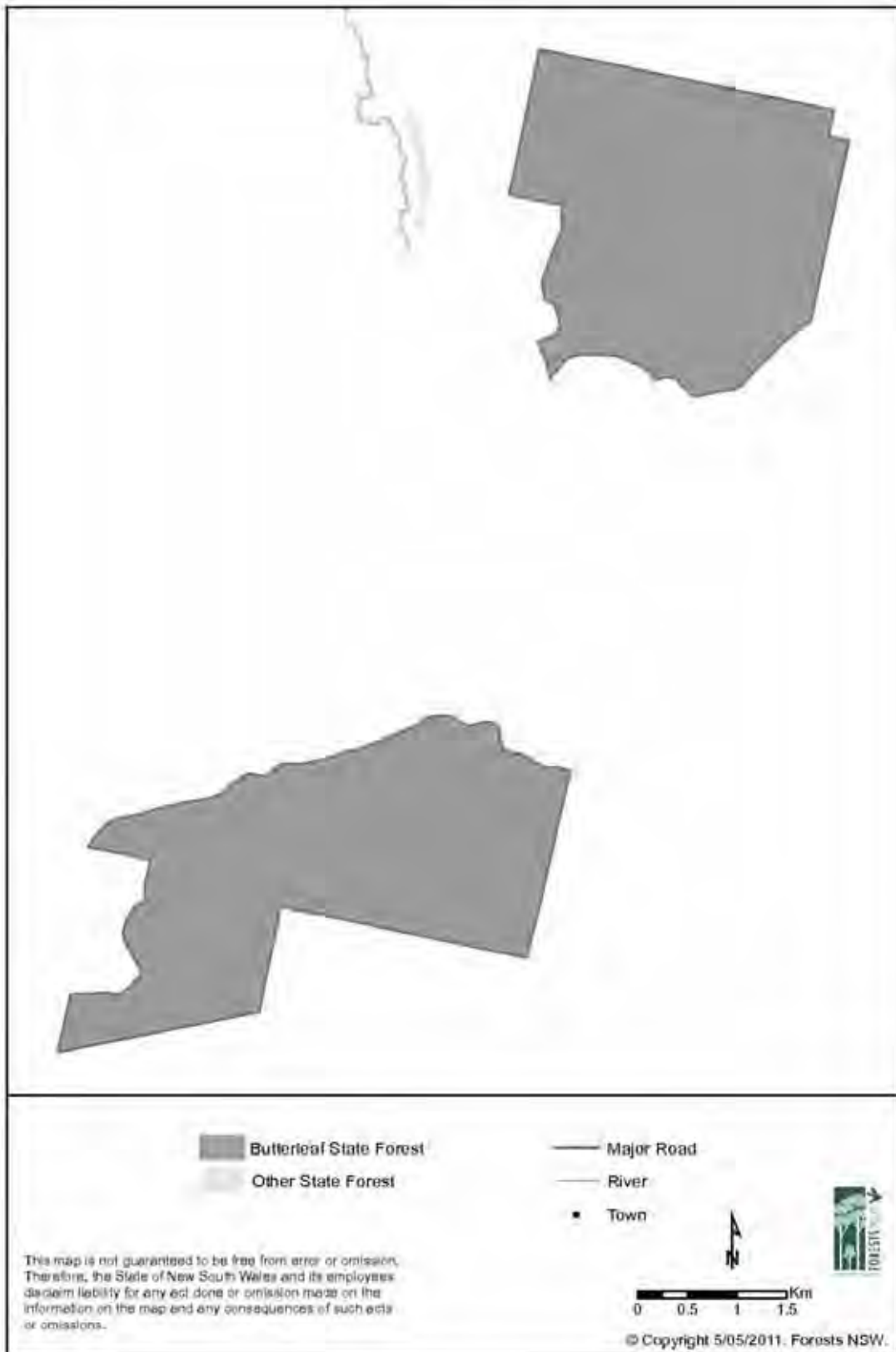
Dated this 14th day of June 2011

KATRINA HODGKINSON, M.P.,  
Minister for Primary Industries

APPENDIX A Locality



APPENDIX B Location



**GAME AND FERAL ANIMAL CONTROL ACT 2002**  
**ORDER**

**Declaration of public lands for hunting for the purposes of the**  
**Game and Feral Animal Control Act 2002**

I, KATRINA HODGKINSON, M.P., Minister for Primary Industries, pursuant to section 20 of the Game and Feral Animal Control Act 2002 after having had regard to the matters set out in section 20 (4), declare that game animals on public land described in Schedule 1 may be hunted by persons duly licensed, subject to the terms contained in Schedule 2.

**SCHEDULE 1 - the declared land**

**Camira State Forest**

Camira State Forest is located approximately 31km north west of the township of Maclean. A locality map is attached at Appendix 'A' and a location map is attached at Appendix 'B'.

Camira State Forest area: 5018 hectares.

**SCHEDULE 2 - Terms**

**1. Duration of the declaration**

This declaration shall remain in force from the date of this Order until 8 June 2021.

**2. Authority of this declaration**

This declaration does not confer authority to do anything that is inconsistent with the requirements of any other Act or law.

**3. Requirements of the declaration**

A person who hunts on the declared lands must:

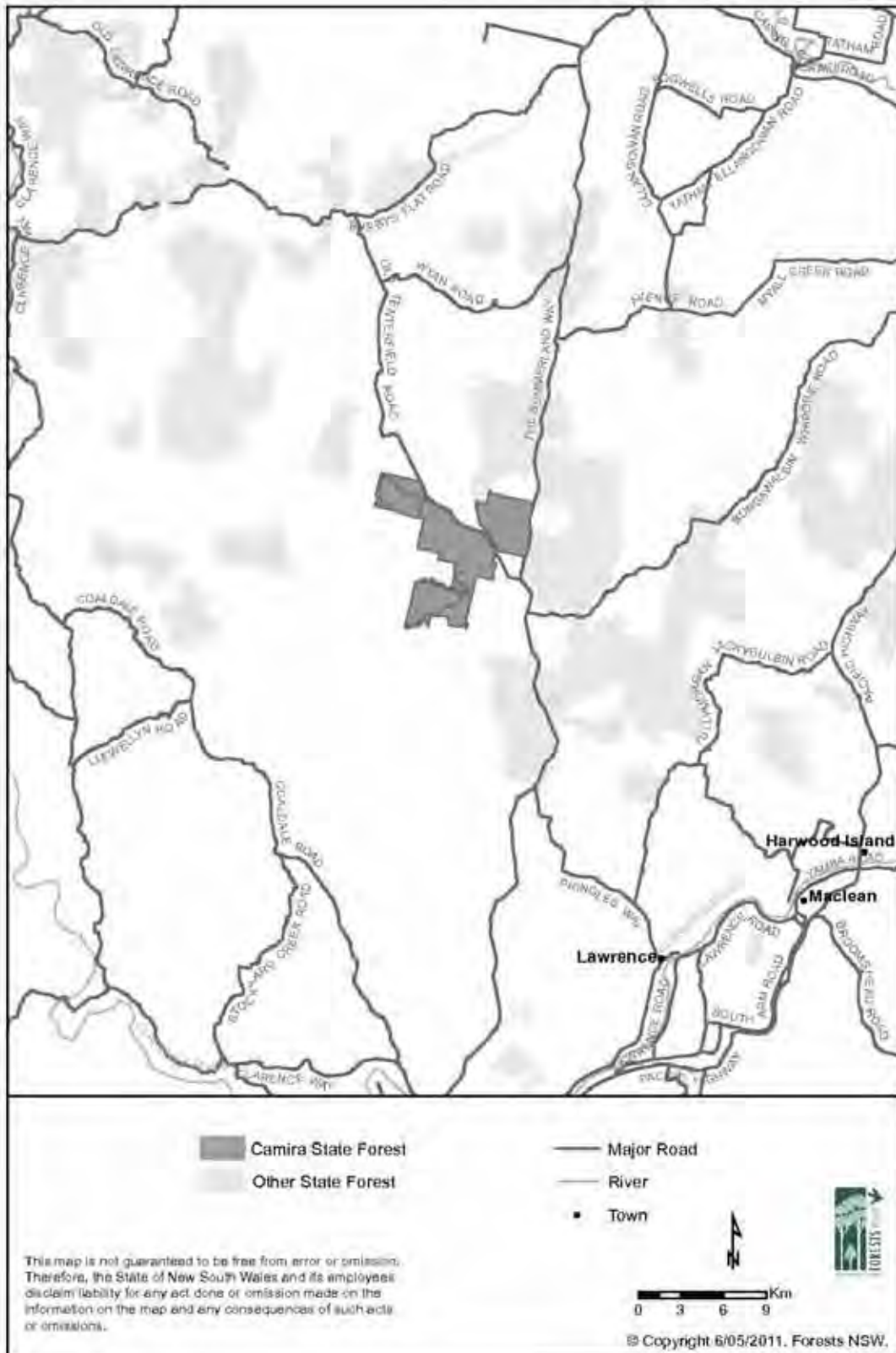
- (a) Gain written permission from Forests NSW or the Game Council on behalf of Forests NSW prior to accessing the declared lands;
- (b) Comply with all conditions in the written permission; and
- (c) Comply with any sign erected by Forests NSW or any sign approved by Forests NSW and erected by the Game Council.

<p>NOTE: This declaration is limited to game animals as prescribed in section 5 (1) and section 5 (2) of the Game and Feral Animal Control Act 2002.</p>
--

Dated this 14th day of June 2011

KATRINA HODGKINSON, M.P.,  
Minister for Primary Industries

APPENDIX A Locality



APPENDIX B Location



**GAME AND FERAL ANIMAL CONTROL ACT 2002**  
**ORDER**

**Declaration of public lands for hunting for the purposes of the**  
**Game and Feral Animal Control Act 2002**

I, KATRINA HODGKINSON, M.P., Minister for Primary Industries, pursuant to section 20 of the Game and Feral Animal Control Act 2002 after having had regard to the matters set out in section 20 (4), declare that game animals on public land described in Schedule 1 may be hunted by persons duly licensed, subject to the terms contained in Schedule 2.

**SCHEDULE 1 - the declared land**

**Candole State Forest**

Candole State Forest is located approximately 21km south of the township of Maclean. A locality map is attached at Appendix 'A' and a location map is attached at Appendix 'B'.

Candole State Forest area: 6574 hectares.

**SCHEDULE 2 - Terms**

**1. Duration of the declaration**

This declaration shall remain in force from the date of this Order until 8 June 2021.

**2. Authority of this declaration**

This declaration does not confer authority to do anything that is inconsistent with the requirements of any other Act or law.

**3. Requirements of the declaration**

A person who hunts on the declared lands must:

- (a) Gain written permission from Forests NSW or the Game Council on behalf of Forests NSW prior to accessing the declared lands;
- (b) Comply with all conditions in the written permission; and
- (c) Comply with any sign erected by Forests NSW or any sign approved by Forests NSW and erected by the Game Council.

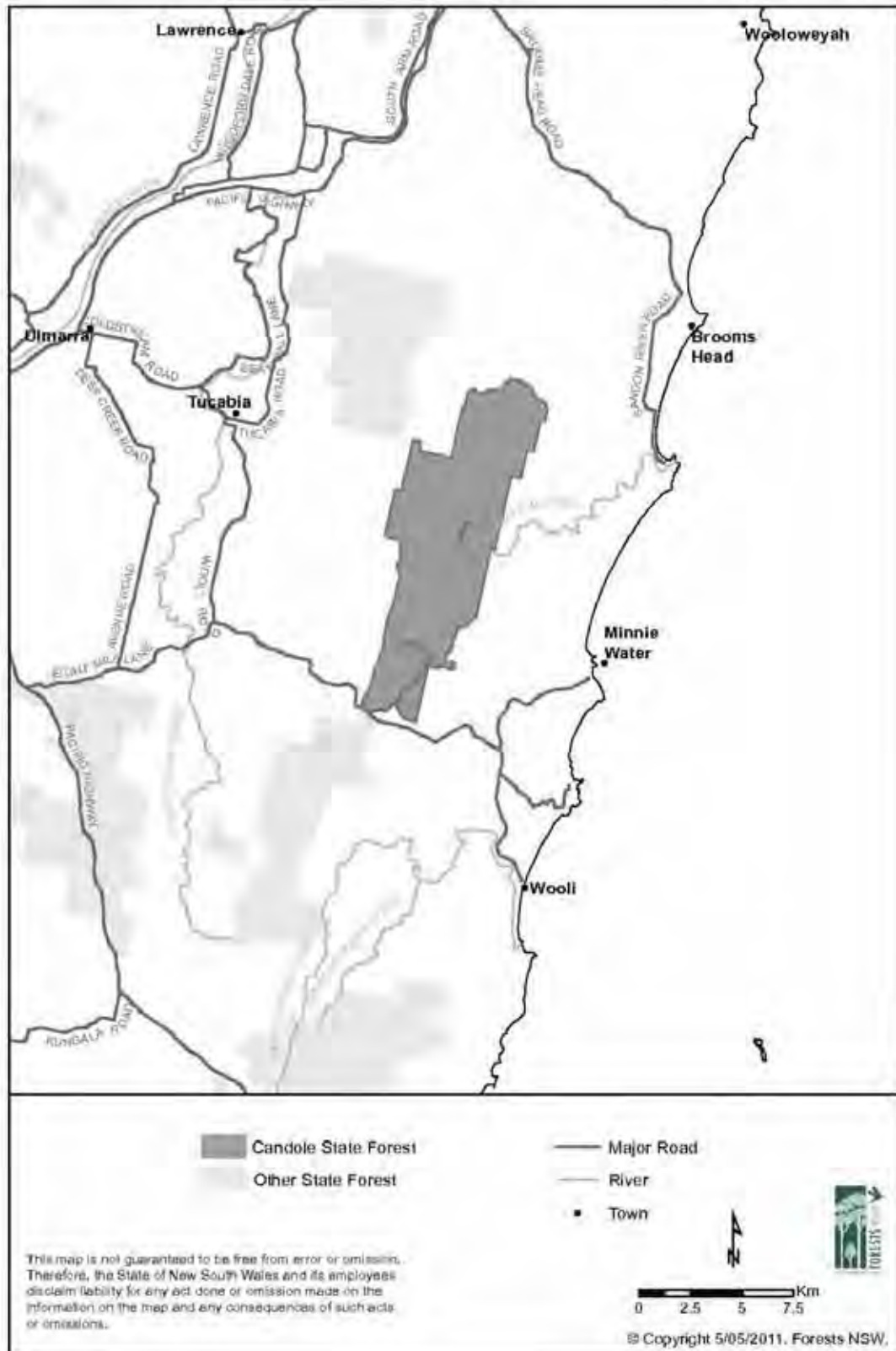
<p>NOTE: This declaration is limited to game animals as prescribed in section 5 (1) and section 5 (2) of the Game and Feral Animal Control Act 2002.</p>
--

Dated this 14th day of June 2011

KATRINA HODGKINSON, M.P.,  
Minister for Primary Industries



APPENDIX A Locality



APPENDIX B Location



**GAME AND FERAL ANIMAL CONTROL ACT 2002  
ORDER**

**Declaration of public lands for hunting for the purposes of the  
Game and Feral Animal Control Act 2002**

I, KATRINA HODGKINSON, M.P., Minister for Primary Industries, pursuant to section 20 of the Game and Feral Animal Control Act 2002 after having had regard to the matters set out in section 20 (4), declare that game animals on public land described in Schedule 1 may be hunted by persons duly licensed, subject to the terms contained in Schedule 2.

**SCHEDULE 1 - the declared land**

**Canobolas State Forest**

Canobolas State Forest is located approximately 9km south of the township of Orange. A locality map is attached at Appendix 'A' and a location map is attached at Appendix 'B'.

Canobolas State Forest area: 8732 hectares.

**SCHEDULE 2 - Terms**

**1. Duration of the declaration**

This declaration shall remain in force from the date of this Order until 8 June 2021.

**2. Authority of this declaration**

This declaration does not confer authority to do anything that is inconsistent with the requirements of any other Act or law.

**3. Requirements of the declaration**

A person who hunts on the declared lands must:

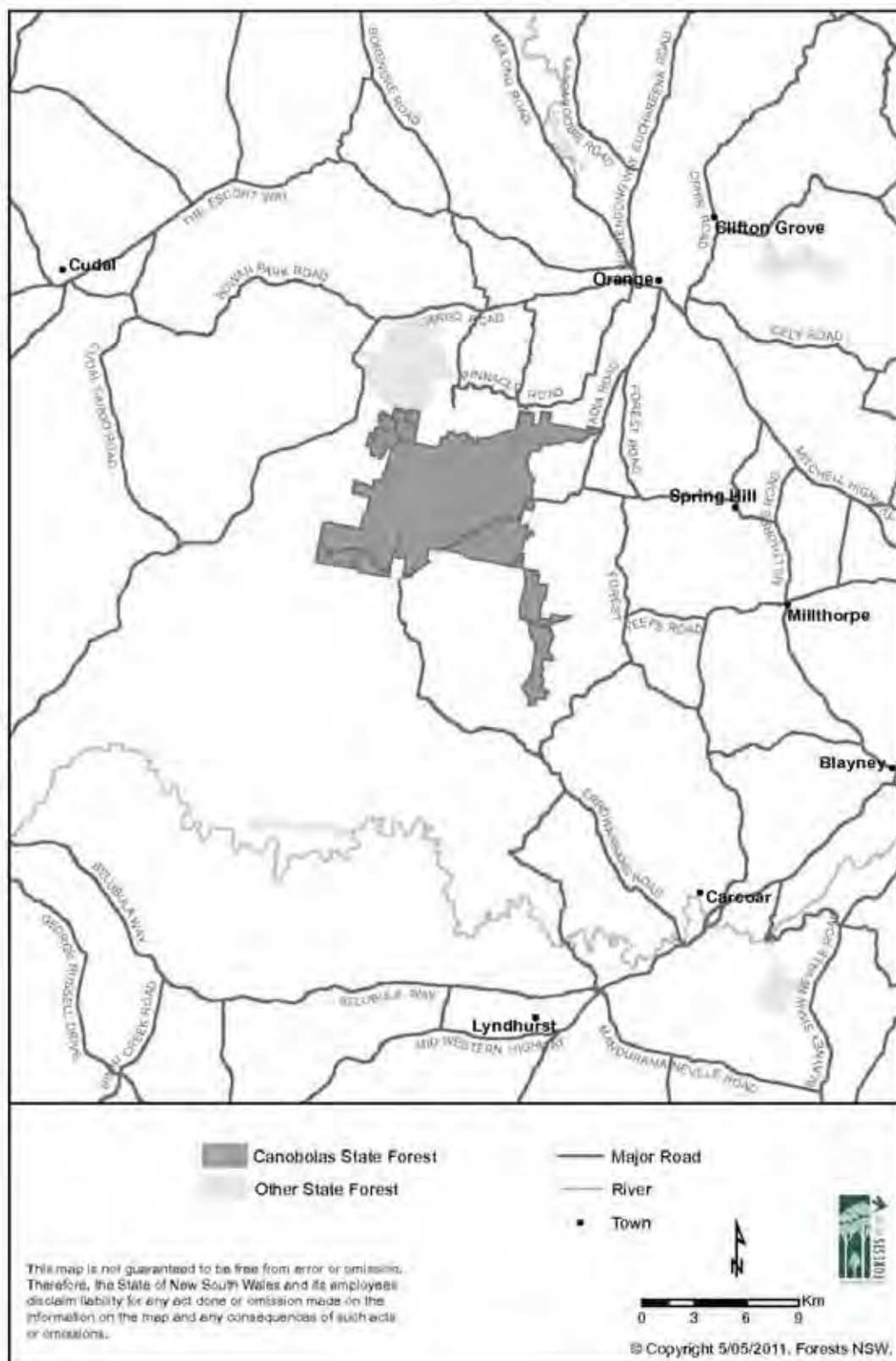
- (a) Gain written permission from Forests NSW or the Game Council on behalf of Forests NSW prior to accessing the declared lands;
- (b) Comply with all conditions in the written permission; and
- (c) Comply with any sign erected by Forests NSW or any sign approved by Forests NSW and erected by the Game Council.

<p>NOTE: This declaration is limited to game animals as prescribed in section 5 (1) and section 5 (2) of the Game and Feral Animal Control Act 2002.</p>
--

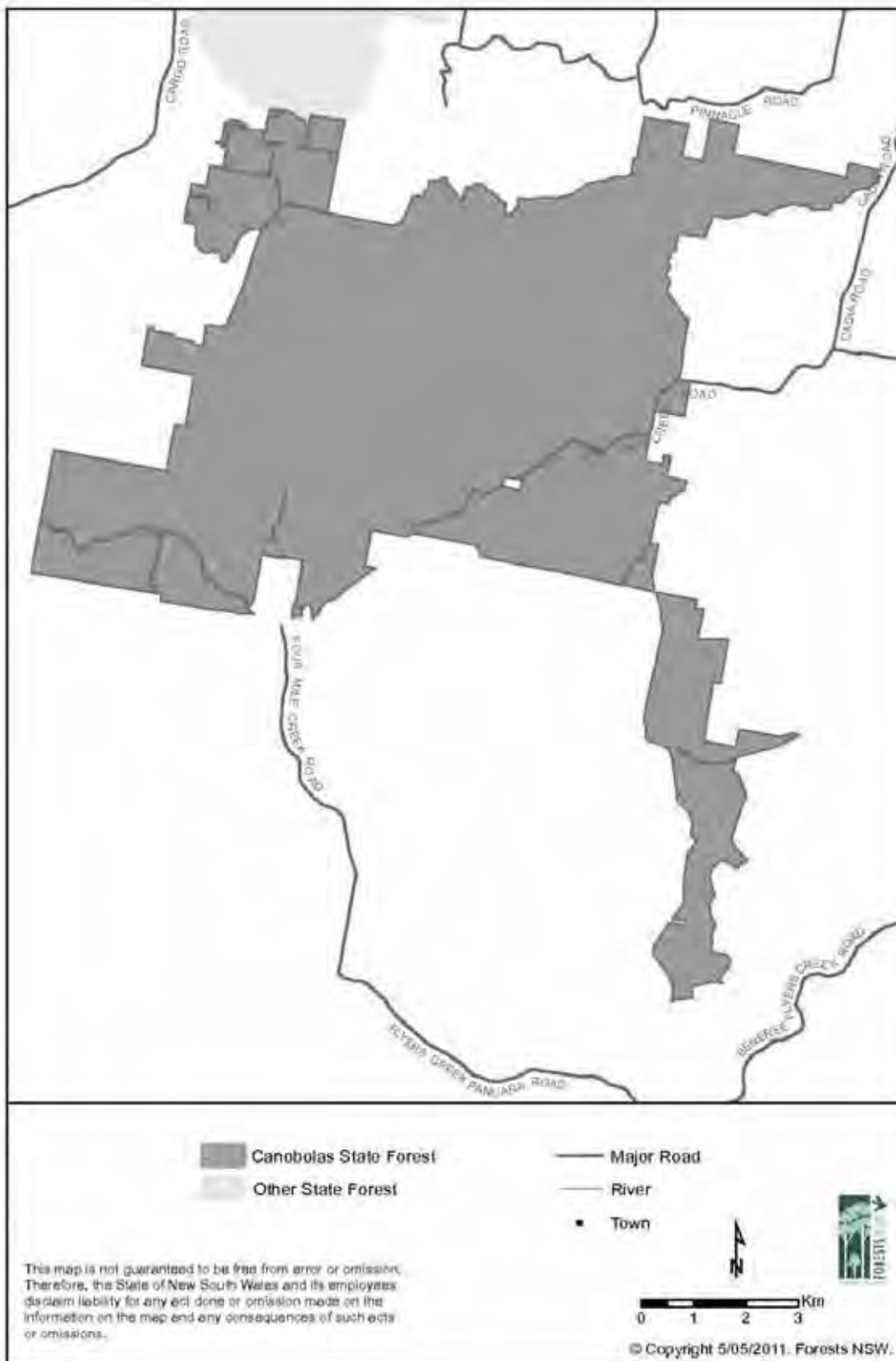
Dated this 14th day of June 2011

KATRINA HODGKINSON, M.P.,  
Minister for Primary Industries

APPENDIX A Locality



APPENDIX B Location



**GAME AND FERAL ANIMAL CONTROL ACT 2002**  
**ORDER**

**Declaration of public lands for hunting for the purposes of the**  
**Game and Feral Animal Control Act 2002**

I, KATRINA HODGKINSON, M.P., Minister for Primary Industries, pursuant to section 20 of the Game and Feral Animal Control Act 2002 after having had regard to the matters set out in section 20 (4), declare that game animals on public land described in Schedule 1 may be hunted by persons duly licensed, subject to the terms contained in Schedule 2.

**SCHEDULE 1 - the declared land**

**Carabost State Forest**

Carabost State Forest is located approximately 44km south west of the township of Tumut. A locality map is attached at Appendix 'A' and a location map is attached at Appendix 'B'.

Carabost State Forest area: 20955 hectares.

**SCHEDULE 2 - Terms**

**1. Duration of the declaration**

This declaration shall remain in force from the date of this Order until 8 June 2021.

**2. Authority of this declaration**

This declaration does not confer authority to do anything that is inconsistent with the requirements of any other Act or law.

**3. Requirements of the declaration**

A person who hunts on the declared lands must:

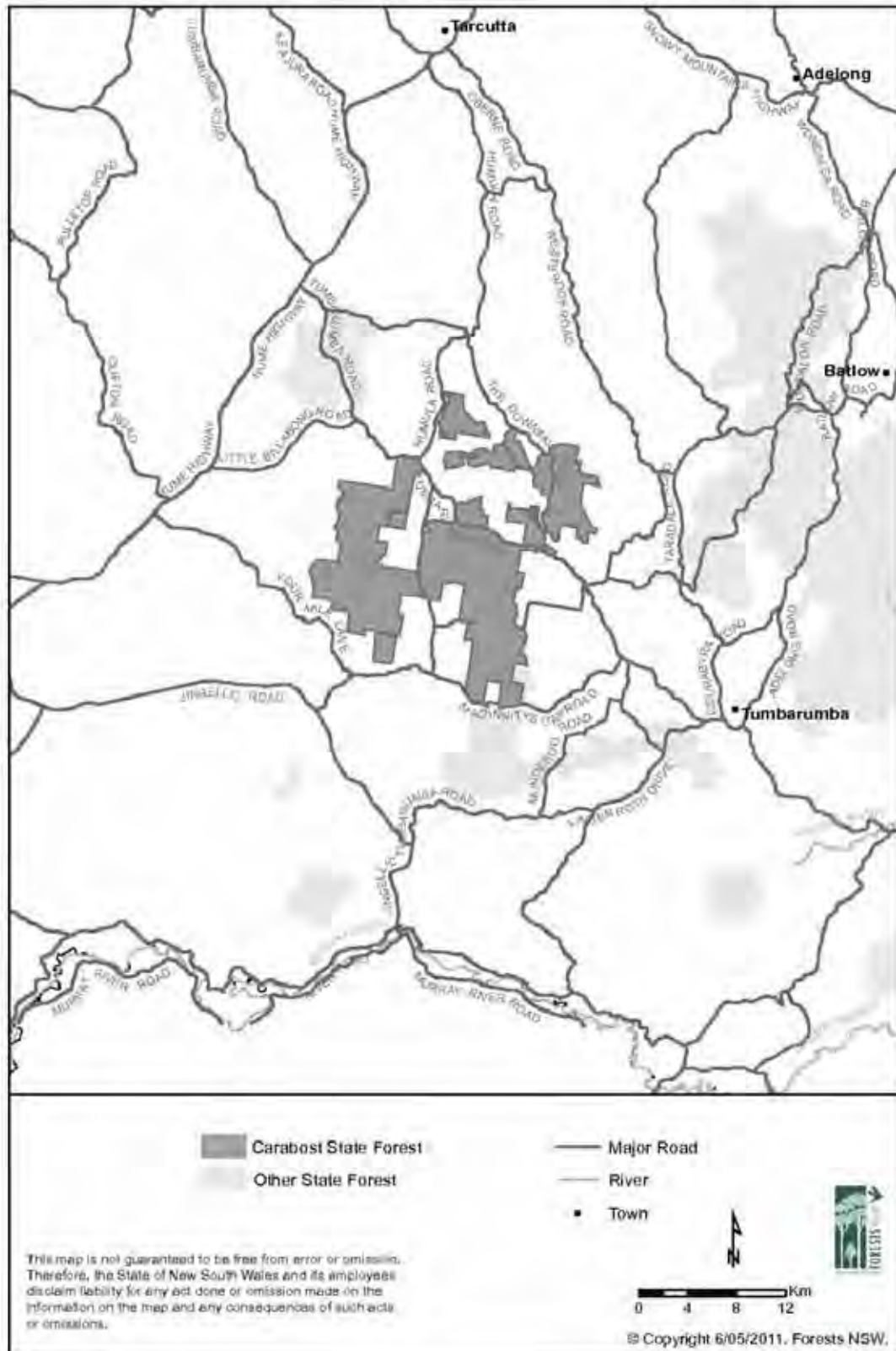
- (a) Gain written permission from Forests NSW or the Game Council on behalf of Forests NSW prior to accessing the declared lands;
- (b) Comply with all conditions in the written permission; and
- (c) Comply with any sign erected by Forests NSW or any sign approved by Forests NSW and erected by the Game Council.

<p>NOTE: This declaration is limited to game animals as prescribed in section 5 (1) and section 5 (2) of the Game and Feral Animal Control Act 2002.</p>
--

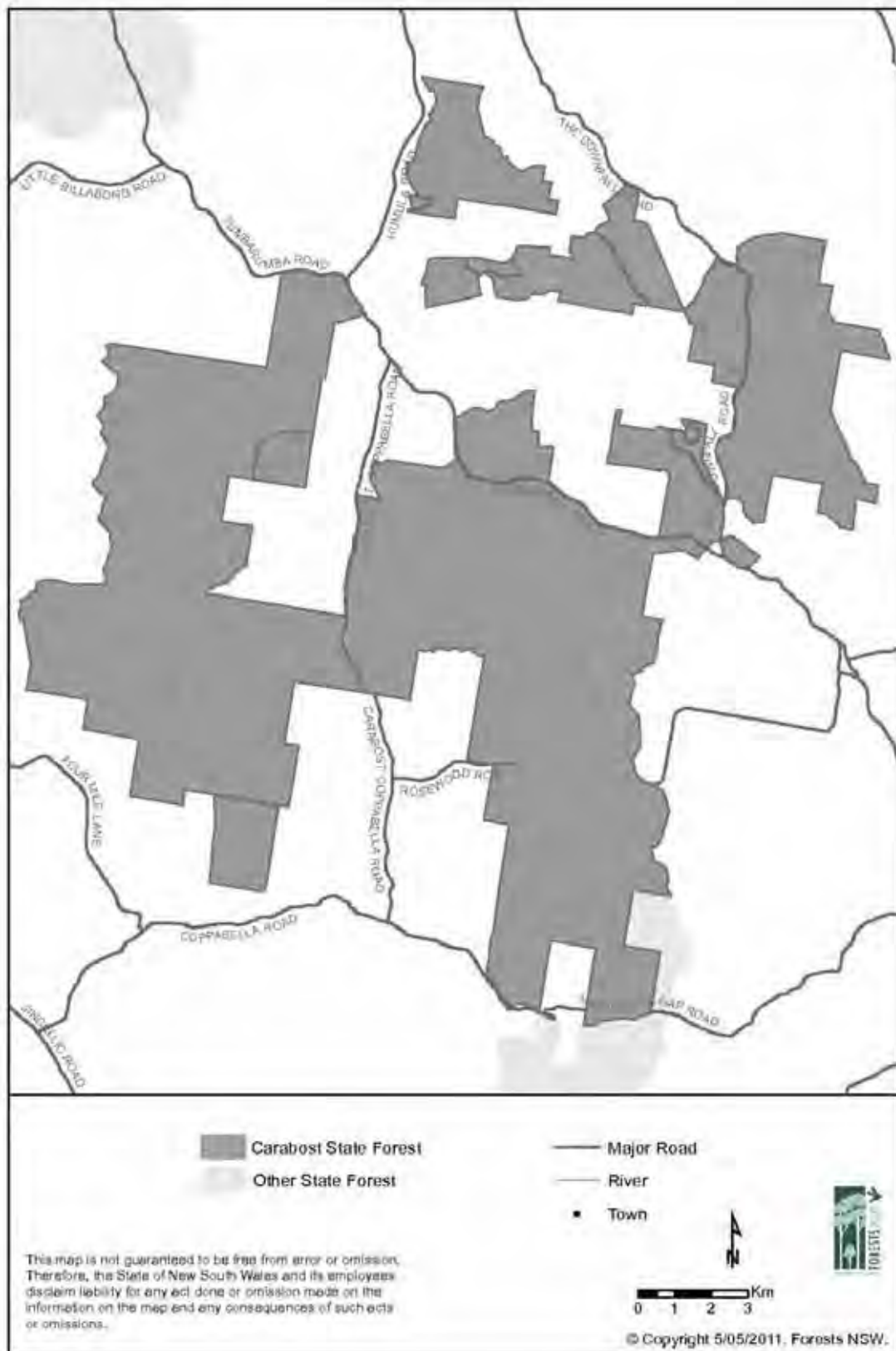
Dated this 14th day of June 2011

KATRINA HODGKINSON, M.P.,  
Minister for Primary Industries

APPENDIX A Locality



APPENDIX B Location





**GAME AND FERAL ANIMAL CONTROL ACT 2002**  
**ORDER**

**Declaration of public lands for hunting for the purposes of the**  
**Game and Feral Animal Control Act 2002**

I, KATRINA HODGKINSON, M.P., Minister for Primary Industries, pursuant to section 20 of the Game and Feral Animal Control Act 2002 after having had regard to the matters set out in section 20 (4), declare that game animals on public land described in Schedule 1 may be hunted by persons duly licensed, subject to the terms contained in Schedule 2.

**SCHEDULE 1 - the declared land**

**Cathcart State Forest**

Cathcart State Forest is located approximately 34km west of the township of Merimbula. A locality map is attached at Appendix 'A' and a location map is attached at Appendix 'B'.

Cathcart State Forest area: 1739 hectares.

**SCHEDULE 2 - Terms**

**1. Duration of the declaration**

This declaration shall remain in force from the date of this Order until 8 June 2021.

**2. Authority of this declaration**

This declaration does not confer authority to do anything that is inconsistent with the requirements of any other Act or law.

**3. Requirements of the declaration**

A person who hunts on the declared lands must:

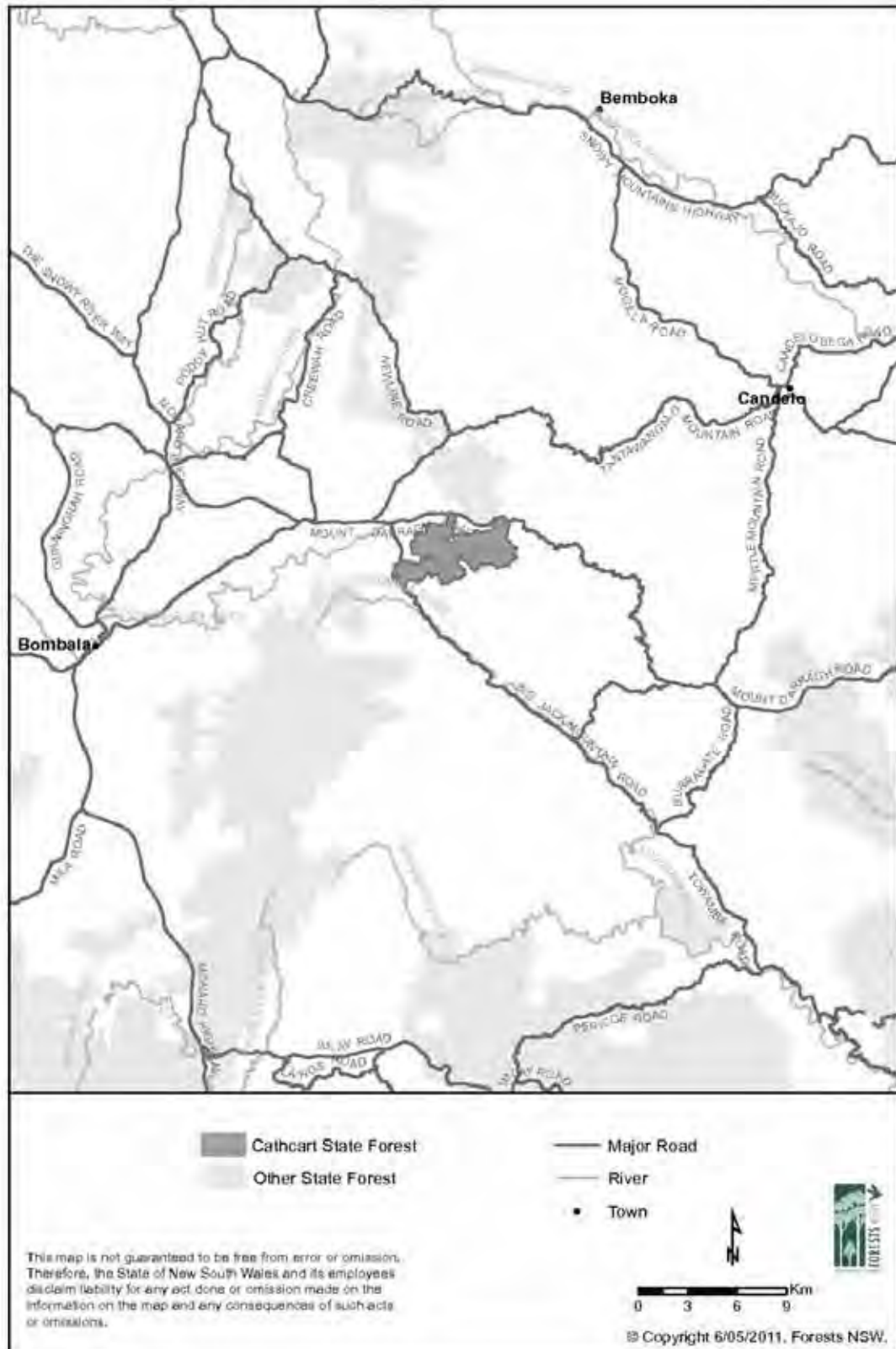
- (a) Gain written permission from Forests NSW or the Game Council on behalf of Forests NSW prior to accessing the declared lands;
- (b) Comply with all conditions in the written permission; and
- (c) Comply with any sign erected by Forests NSW or any sign approved by Forests NSW and erected by the Game Council.

<p>NOTE: This declaration is limited to game animals as prescribed in section 5 (1) and section 5 (2) of the Game and Feral Animal Control Act 2002.</p>
--

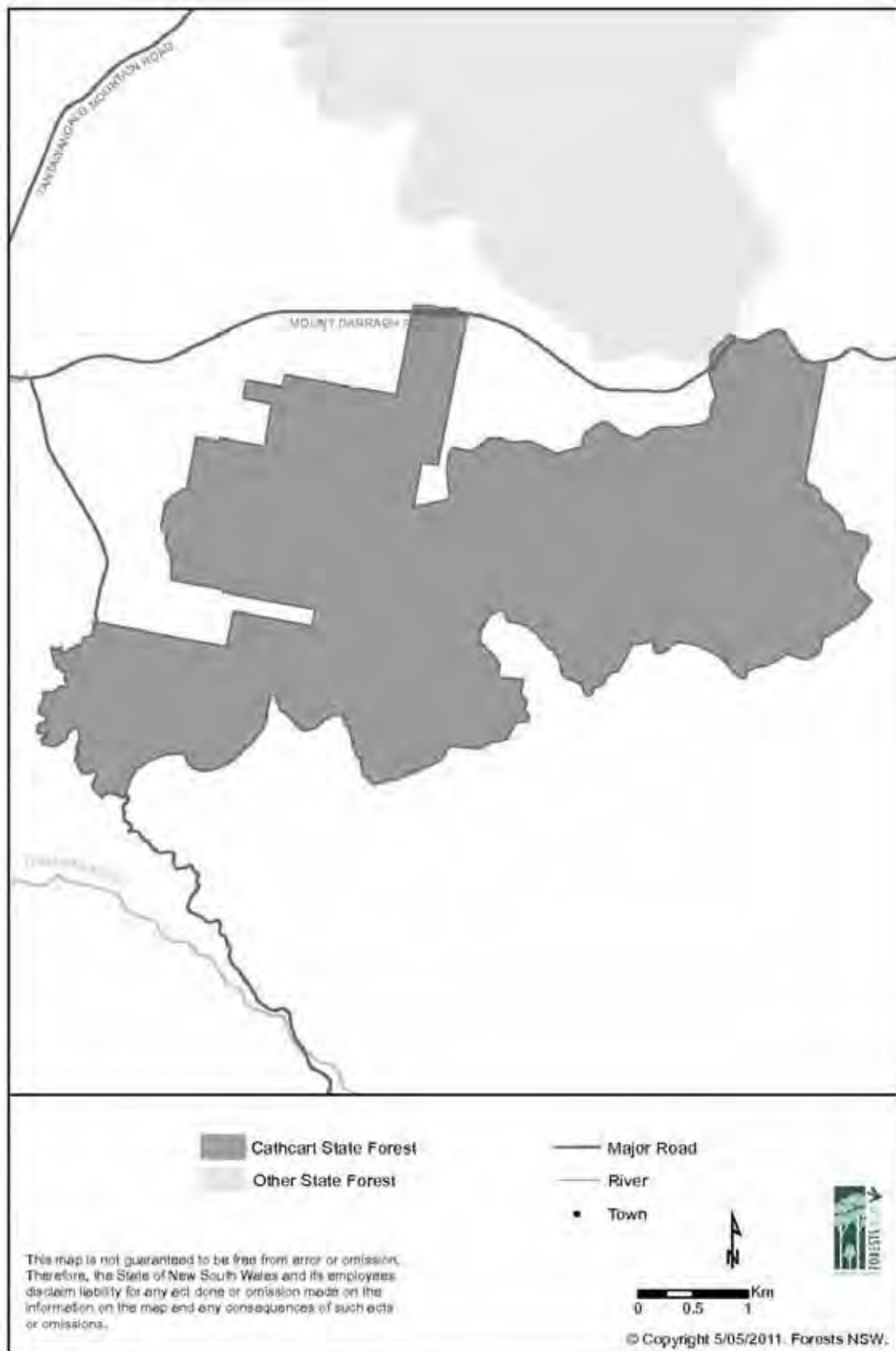
Dated this 14th day of June 2011

KATRINA HODGKINSON, M.P.,  
Minister for Primary Industries

APPENDIX A Locality



APPENDIX B Location



**GAME AND FERAL ANIMAL CONTROL ACT 2002**  
**ORDER**

**Declaration of public lands for hunting for the purposes of the**  
**Game and Feral Animal Control Act 2002**

I, KATRINA HODGKINSON, M.P., Minister for Primary Industries, pursuant to section 20 of the Game and Feral Animal Control Act 2002 after having had regard to the matters set out in section 20 (4), declare that game animals on public land described in Schedule 1 may be hunted by persons duly licensed, subject to the terms contained in Schedule 2.

**SCHEDULE 1 - the declared land**

**Chaelundi State Forest**

Chaelundi State Forest is located approximately 48km south west of the township of Grafton. A locality map is attached at Appendix 'A' and a location map is attached at Appendix 'B'.

Chaelundi State Forest area: 18238 hectares.

**SCHEDULE 2 - Terms**

**1. Duration of the declaration**

This declaration shall remain in force from the date of this Order until 8 June 2021.

**2. Authority of this declaration**

This declaration does not confer authority to do anything that is inconsistent with the requirements of any other Act or law.

**3. Requirements of the declaration**

A person who hunts on the declared lands must:

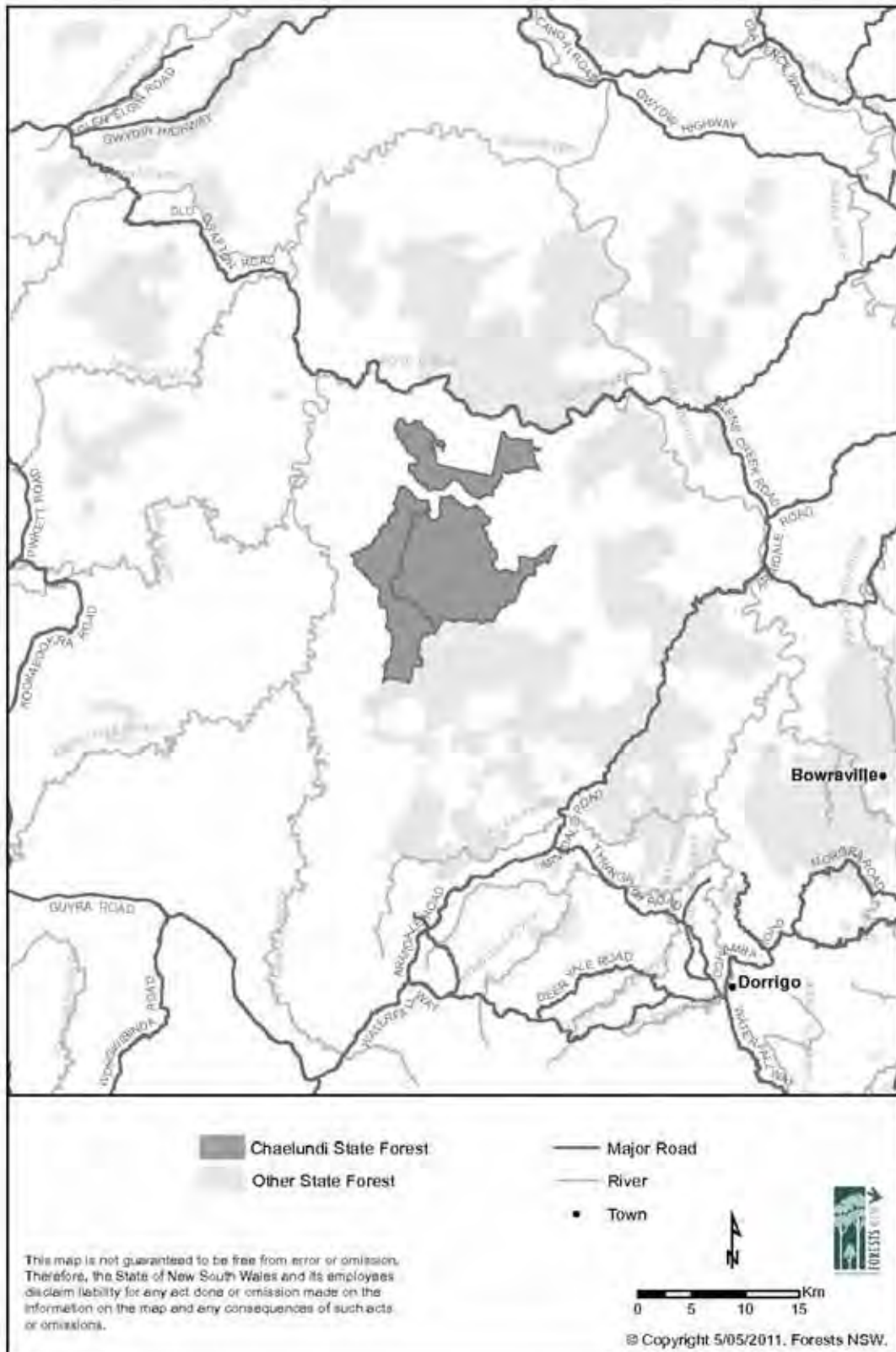
- (a) Gain written permission from Forests NSW or the Game Council on behalf of Forests NSW prior to accessing the declared lands;
- (b) Comply with all conditions in the written permission; and
- (c) Comply with any sign erected by Forests NSW or any sign approved by Forests NSW and erected by the Game Council.

<p>NOTE: This declaration is limited to game animals as prescribed in section 5 (1) and section 5 (2) of the Game and Feral Animal Control Act 2002.</p>
--

Dated this 14th day of June 2011

KATRINA HODGKINSON, M.P.,  
Minister for Primary Industries

APPENDIX A Locality



APPENDIX B Location



**GAME AND FERAL ANIMAL CONTROL ACT 2002  
ORDER**

**Declaration of public lands for hunting for the purposes of the  
Game and Feral Animal Control Act 2002**

I, KATRINA HODGKINSON, M.P., Minister for Primary Industries, pursuant to section 20 of the Game and Feral Animal Control Act 2002 after having had regard to the matters set out in section 20 (4), declare that game animals on public land described in Schedule 1 may be hunted by persons duly licensed, subject to the terms contained in Schedule 2.

**SCHEDULE 1 - the declared land  
Chichester State Forest**

Chichester State Forest is located approximately 46km north east of the township of Singleton. A locality map is attached at Appendix 'A' and a location map is attached at Appendix 'B'.

Chichester State Forest area: 21387 hectares.

**SCHEDULE 2 - Terms**

**1. Duration of the declaration**

This declaration shall remain in force from the date of this Order until 8 June 2021.

**2. Authority of this declaration**

This declaration does not confer authority to do anything that is inconsistent with the requirements of any other Act or law.

**3. Requirements of the declaration**

A person who hunts on the declared lands must:

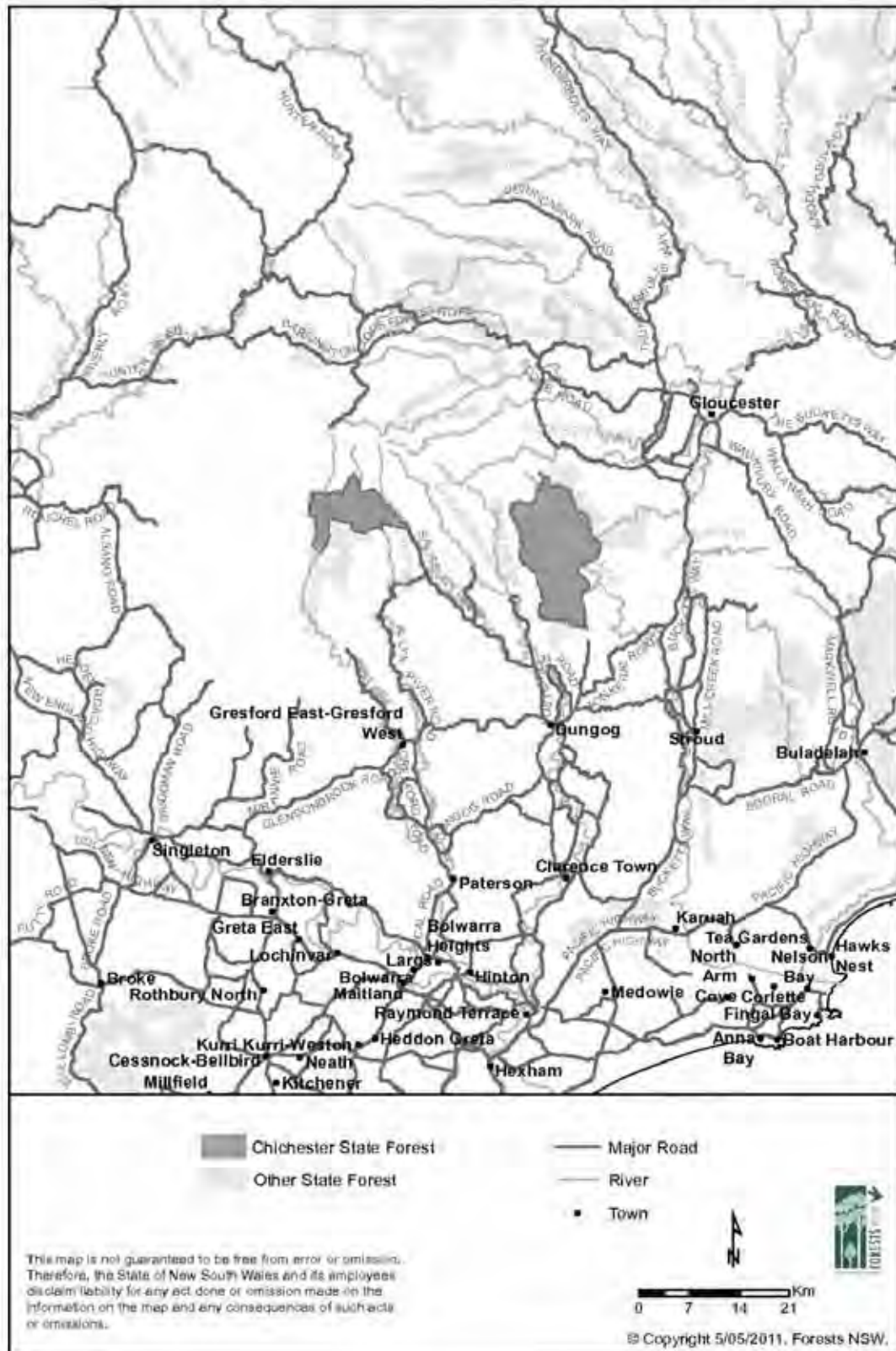
- (a) Gain written permission from Forests NSW or the Game Council on behalf of Forests NSW prior to accessing the declared lands;
- (b) Comply with all conditions in the written permission; and
- (c) Comply with any sign erected by Forests NSW or any sign approved by Forests NSW and erected by the Game Council.

<p>NOTE: This declaration is limited to game animals as prescribed in section 5 (1) and section 5 (2) of the Game and Feral Animal Control Act 2002.</p>
--

Dated this 14th day of June 2011

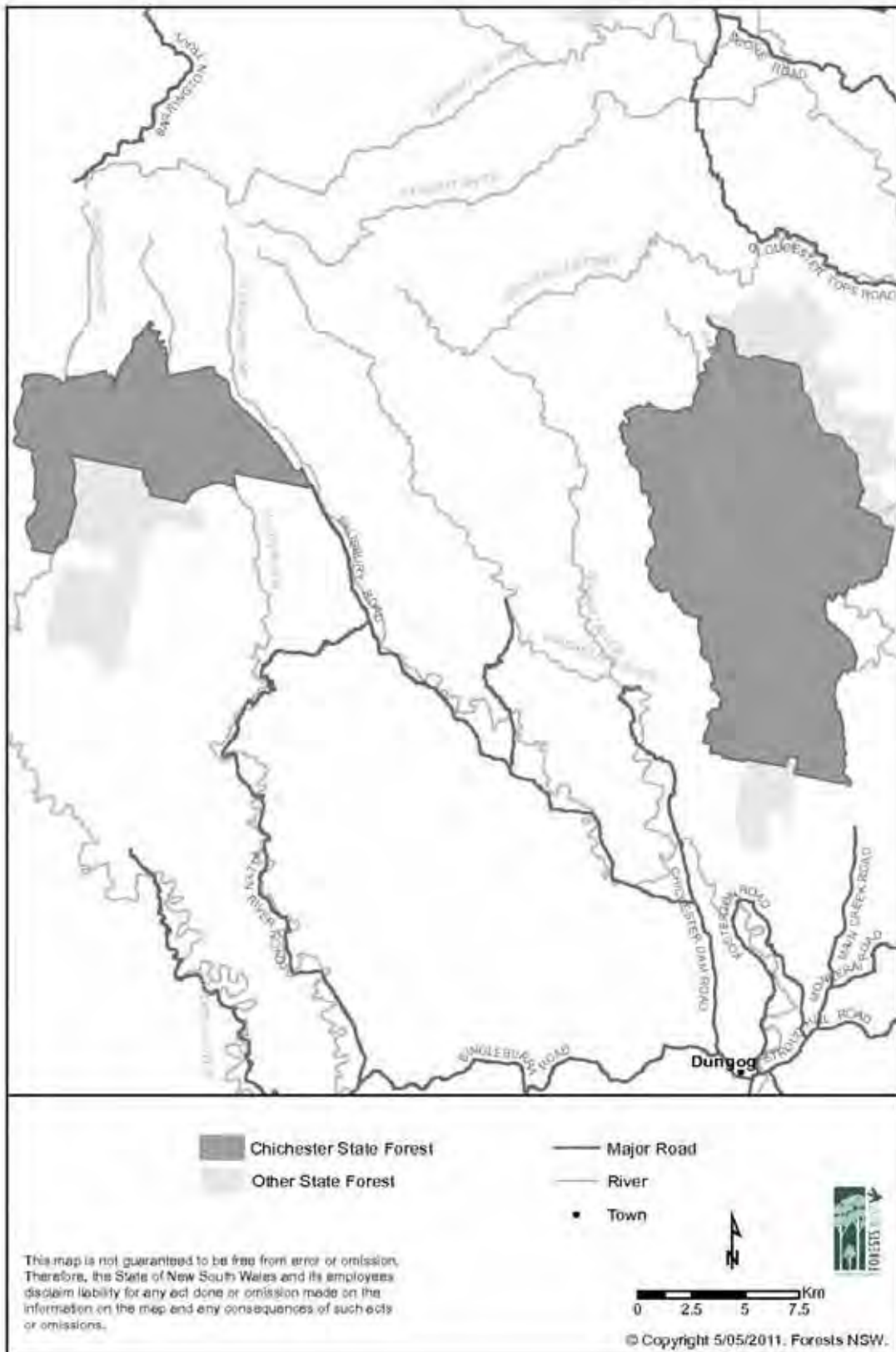
KATRINA HODGKINSON, M.P.,  
Minister for Primary Industries

APPENDIX A Locality





APPENDIX B Location



**GAME AND FERAL ANIMAL CONTROL ACT 2002**  
**ORDER**

**Declaration of public lands for hunting for the purposes of the**  
**Game and Feral Animal Control Act 2002**

I, KATRINA HODGKINSON, M.P., Minister for Primary Industries, pursuant to section 20 of the Game and Feral Animal Control Act 2002 after having had regard to the matters set out in section 20 (4), declare that game animals on public land described in Schedule 1 may be hunted by persons duly licensed, subject to the terms contained in Schedule 2.

**SCHEDULE 1 - the declared land**

**Clouds Creek State Forest**

Clouds Creek State Forest is located approximately 43km south west of the township of Grafton. A locality map is attached at Appendix 'A' and a location map is attached at Appendix 'B'.

Clouds Creek State Forest area: 11769 hectares.

**SCHEDULE 2 - Terms**

**1. Duration of the declaration**

This declaration shall remain in force from the date of this Order until 8 June 2021.

**2. Authority of this declaration**

This declaration does not confer authority to do anything that is inconsistent with the requirements of any other Act or law.

**3. Requirements of the declaration**

A person who hunts on the declared lands must:

- (a) Gain written permission from Forests NSW or the Game Council on behalf of Forests NSW prior to accessing the declared lands;
- (b) Comply with all conditions in the written permission; and
- (c) Comply with any sign erected by Forests NSW or any sign approved by Forests NSW and erected by the Game Council.

<p>NOTE: This declaration is limited to game animals as prescribed in section 5 (1) and section 5 (2) of the Game and Feral Animal Control Act 2002.</p>
--

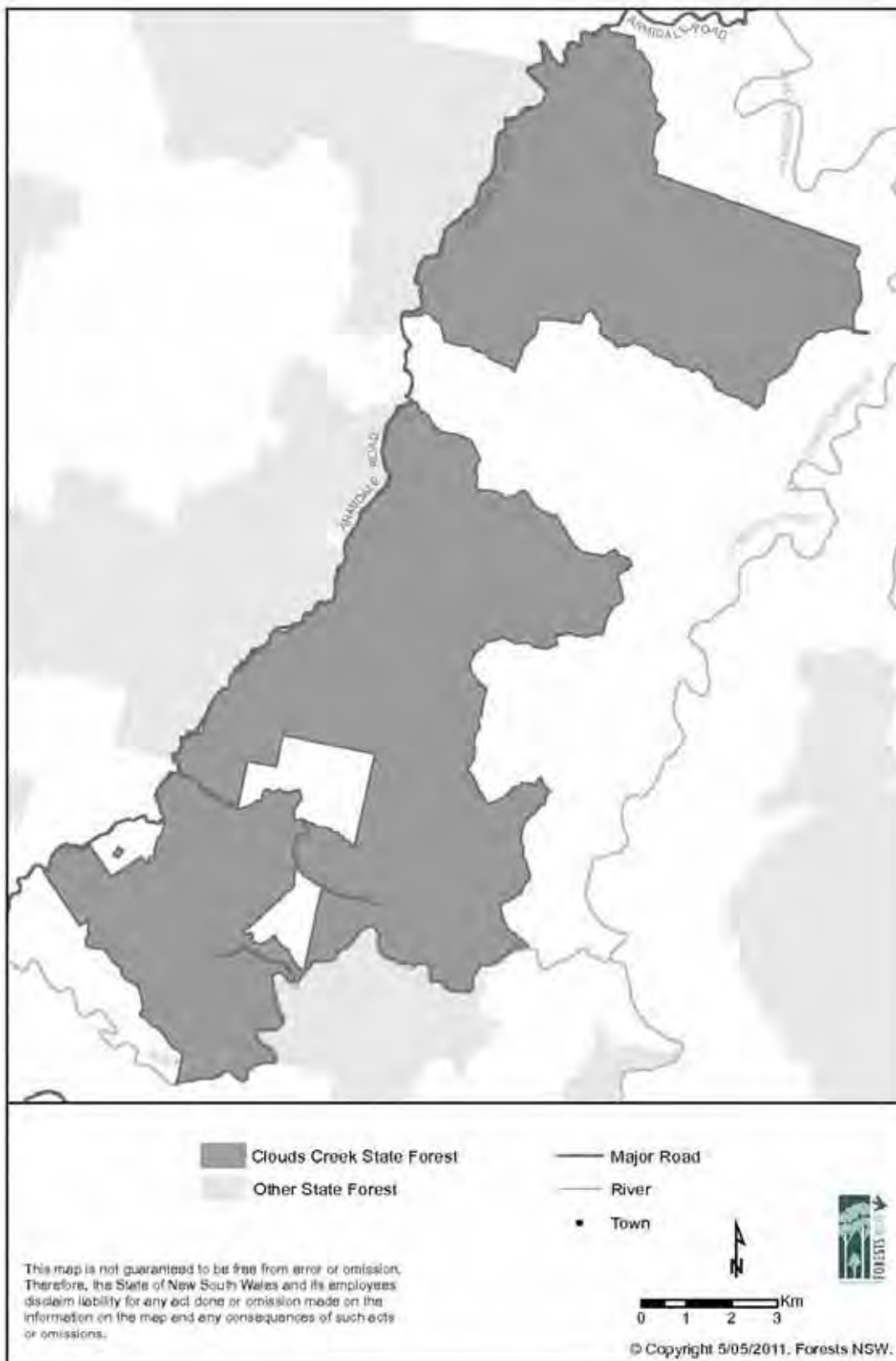
Dated this 14th day of June 2011

KATRINA HODGKINSON, M.P.,  
Minister for Primary Industries

APPENDIX A Locality



APPENDIX B Location



**GAME AND FERAL ANIMAL CONTROL ACT 2002  
ORDER**

**Declaration of public lands for hunting for the purposes of the  
Game and Feral Animal Control Act 2002**

I, KATRINA HODGKINSON, M.P., Minister for Primary Industries, pursuant to section 20 of the Game and Feral Animal Control Act 2002 after having had regard to the matters set out in section 20 (4), declare that game animals on public land described in Schedule 1 may be hunted by persons duly licensed, subject to the terms contained in Schedule 2.

**SCHEDULE 1 - the declared land  
Clyde State Forest**

Clyde State Forest is located approximately 22km south west of the township of Ulladulla. A locality map is attached at Appendix 'A' and a location map is attached at Appendix 'B'.

Clyde State Forest area: 3586 hectares.

**SCHEDULE 2 - Terms**

**1. Duration of the declaration**

This declaration shall remain in force from the date of this Order until 8 June 2021.

**2. Authority of this declaration**

This declaration does not confer authority to do anything that is inconsistent with the requirements of any other Act or law.

**3. Requirements of the declaration**

A person who hunts on the declared lands must:

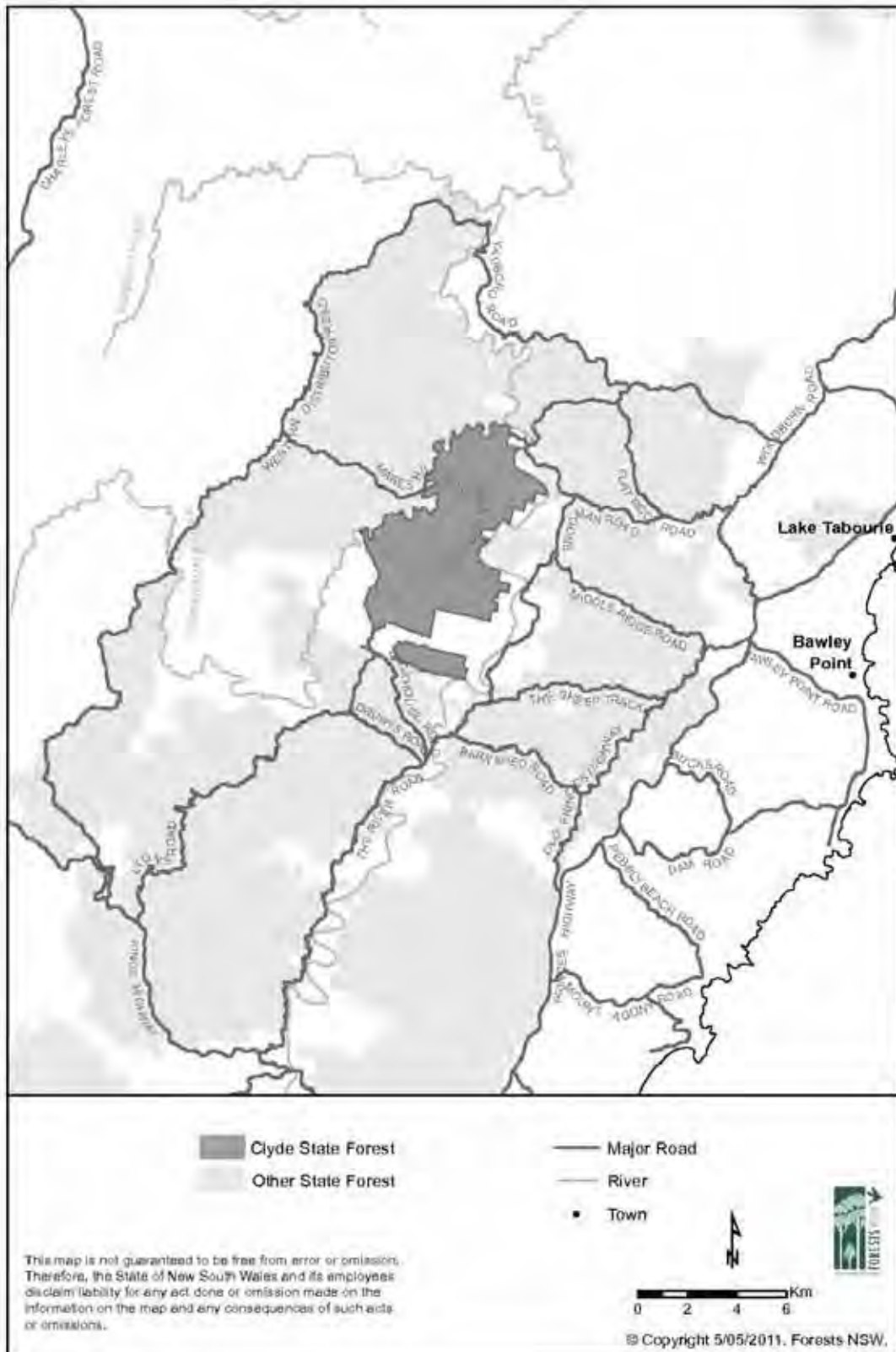
- (a) Gain written permission from Forests NSW or the Game Council on behalf of Forests NSW prior to accessing the declared lands;
- (b) Comply with all conditions in the written permission; and
- (c) Comply with any sign erected by Forests NSW or any sign approved by Forests NSW and erected by the Game Council.

<p>NOTE: This declaration is limited to game animals as prescribed in section 5 (1) and section 5 (2) of the Game and Feral Animal Control Act 2002.</p>
--

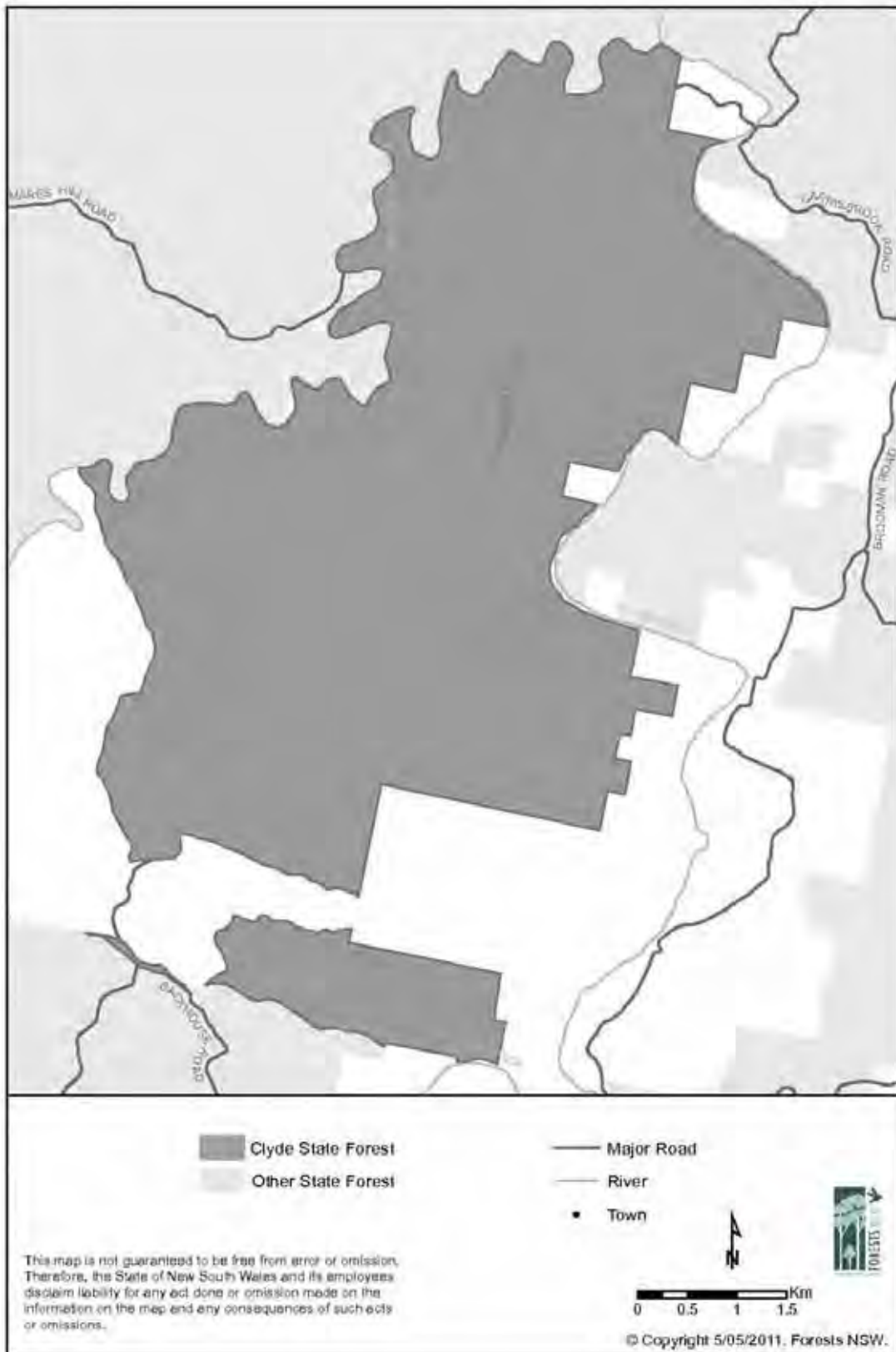
Dated this 14th day of June 2011

KATRINA HODGKINSON, M.P.,  
Minister for Primary Industries

APPENDIX A Locality



APPENDIX B Location



**GAME AND FERAL ANIMAL CONTROL ACT 2002**  
**ORDER**

**Declaration of public lands for hunting for the purposes of the**  
**Game and Feral Animal Control Act 2002**

I, KATRINA HODGKINSON, M.P., Minister for Primary Industries, pursuant to section 20 of the Game and Feral Animal Control Act 2002 after having had regard to the matters set out in section 20 (4), declare that game animals on public land described in Schedule 1 may be hunted by persons duly licensed, subject to the terms contained in Schedule 2.

**SCHEDULE 1 - the declared land**  
**Coolangubra State Forest**

Coolangubra State Forest is located approximately 40km west of the township of Merimbula. A locality map is attached at Appendix 'A' and a location map is attached at Appendix 'B'.

Coolangubra State Forest area: 11143 hectares.

**SCHEDULE 2 - Terms**

**1. Duration of the declaration**

This declaration shall remain in force from the date of this Order until 8 June 2021.

**2. Authority of this declaration**

This declaration does not confer authority to do anything that is inconsistent with the requirements of any other Act or law.

**3. Requirements of the declaration**

A person who hunts on the declared lands must:

- (a) Gain written permission from Forests NSW or the Game Council on behalf of Forests NSW prior to accessing the declared lands;
- (b) Comply with all conditions in the written permission; and
- (c) Comply with any sign erected by Forests NSW or any sign approved by Forests NSW and erected by the Game Council.

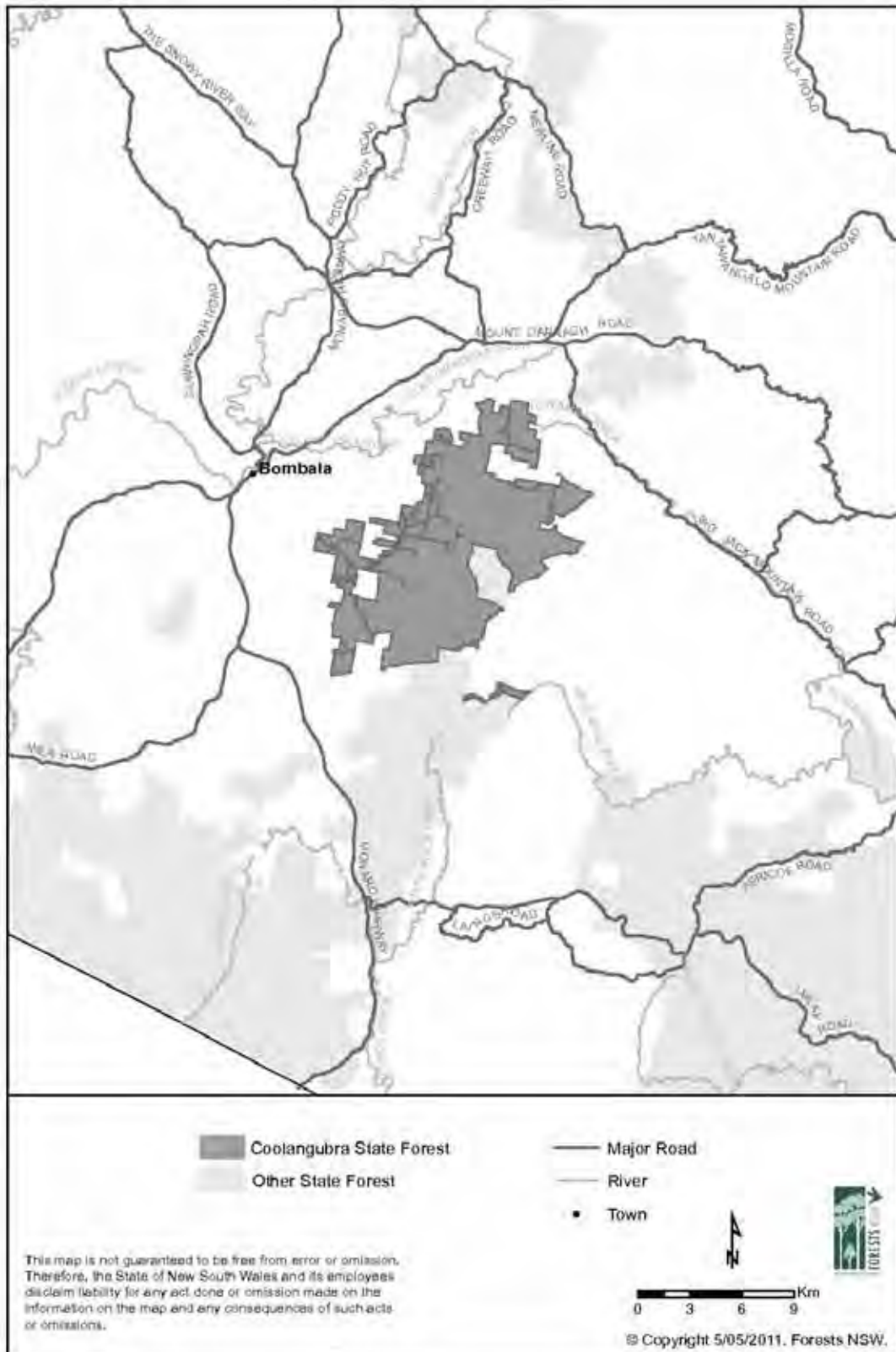
<p>NOTE: This declaration is limited to game animals as prescribed in section 5 (1) and section 5 (2) of the Game and Feral Animal Control Act 2002.</p>
--

Dated this 14th day of June 2011

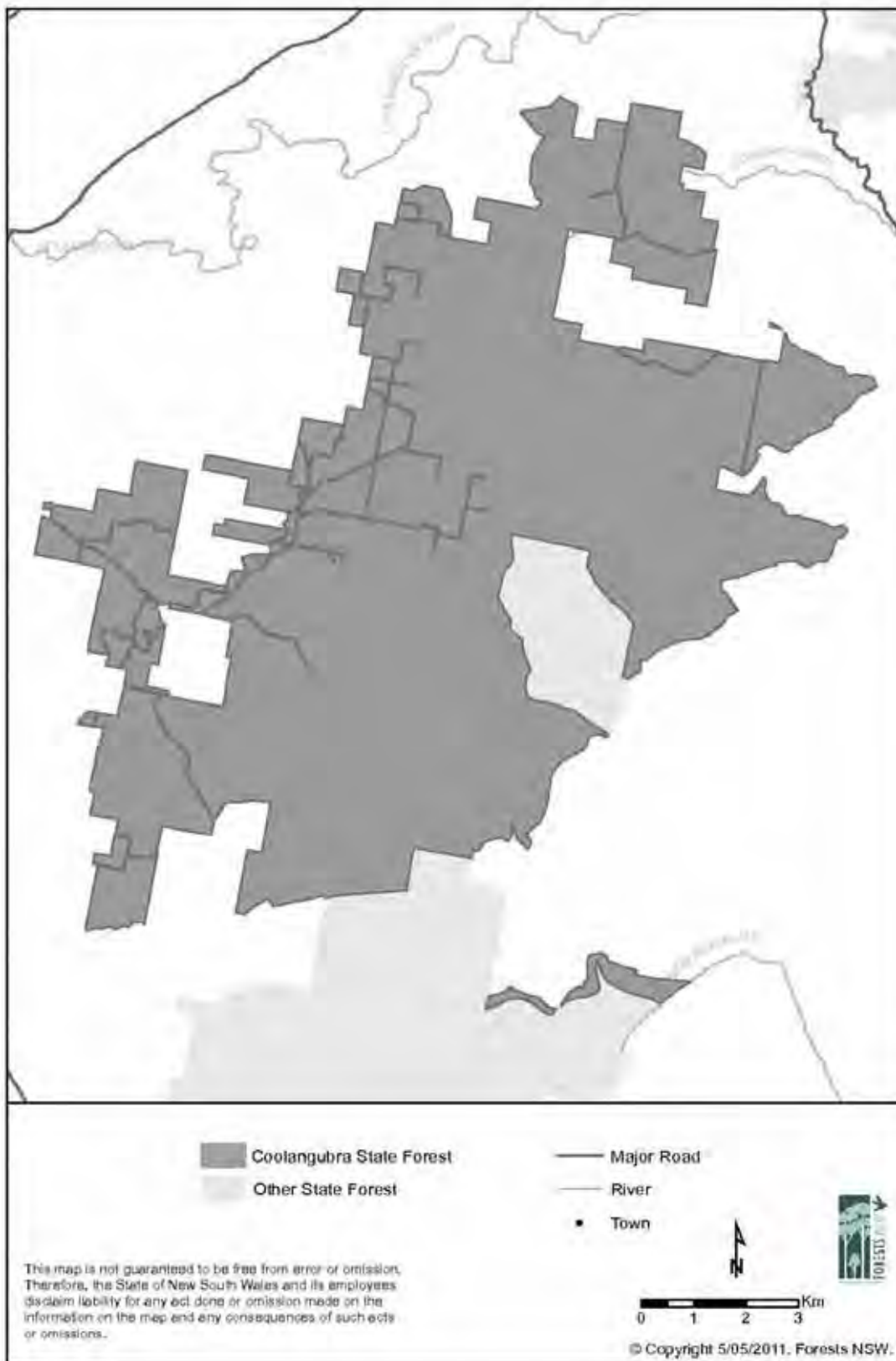
KATRINA HODGKINSON, M.P.,  
Minister for Primary Industries



APPENDIX A Locality



APPENDIX B Location



**GAME AND FERAL ANIMAL CONTROL ACT 2002**  
**ORDER**

**Declaration of public lands for hunting for the purposes of the**  
**Game and Feral Animal Control Act 2002**

I, KATRINA HODGKINSON, M.P., Minister for Primary Industries, pursuant to section 20 of the Game and Feral Animal Control Act 2002 after having had regard to the matters set out in section 20 (4), declare that game animals on public land described in Schedule 1 may be hunted by persons duly licensed, subject to the terms contained in Schedule 2.

**SCHEDULE 1 - the declared land**

**Copeton State Forest**

Copeton State Forest is located approximately 15km west of the township of Inverell. A locality map is attached at Appendix 'A' and a location map is attached at Appendix 'B'.

Copeton State Forest area: 1379 hectares.

**SCHEDULE 2 - Terms**

**1. Duration of the declaration**

This declaration shall remain in force from the date of this Order until 8 June 2021.

**2. Authority of this declaration**

This declaration does not confer authority to do anything that is inconsistent with the requirements of any other Act or law.

**3. Requirements of the declaration**

A person who hunts on the declared lands must:

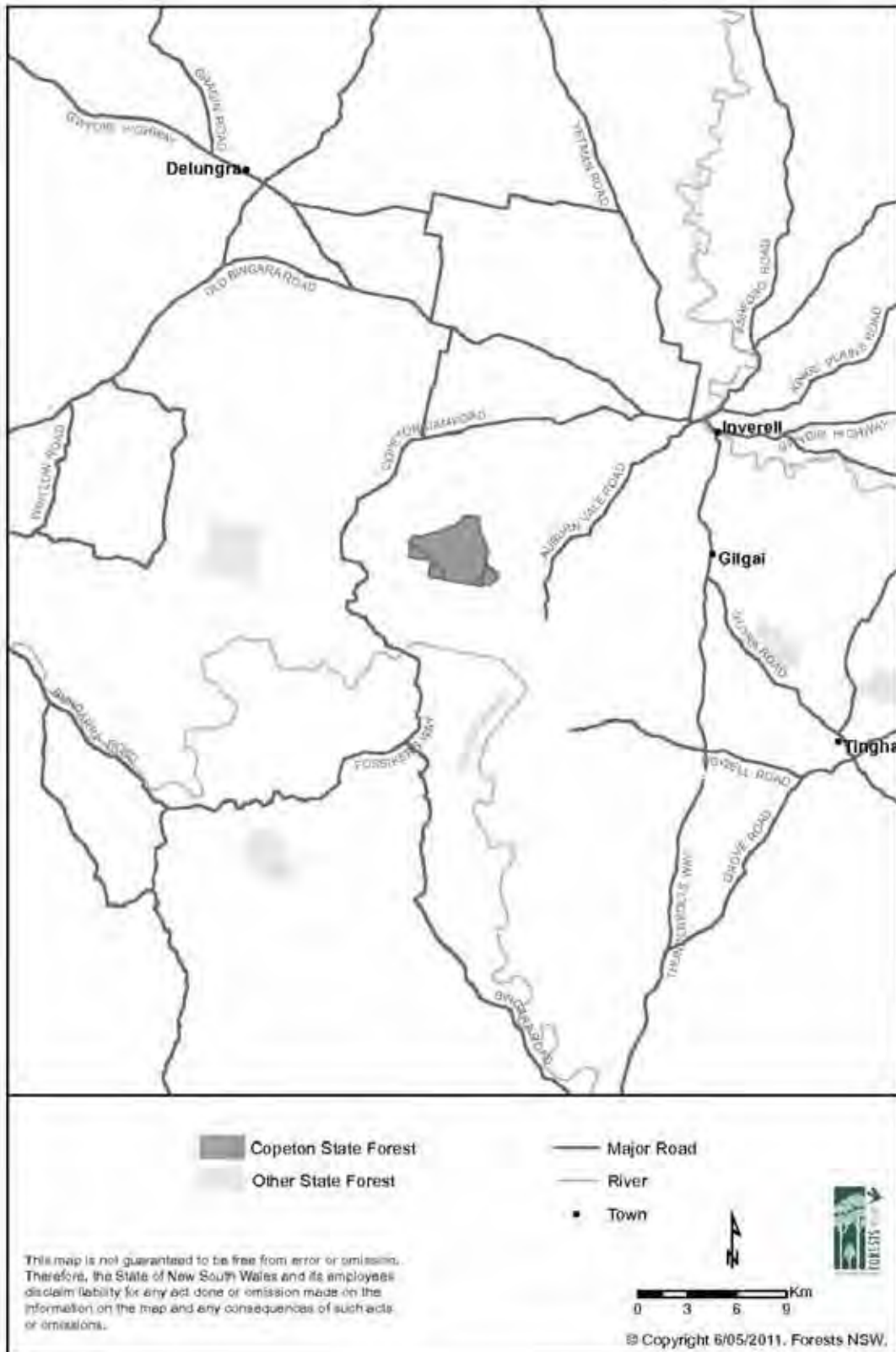
- (a) Gain written permission from Forests NSW or the Game Council on behalf of Forests NSW prior to accessing the declared lands;
- (b) Comply with all conditions in the written permission; and
- (c) Comply with any sign erected by Forests NSW or any sign approved by Forests NSW and erected by the Game Council.

<p>NOTE: This declaration is limited to game animals as prescribed in section 5 (1) and section 5 (2) of the Game and Feral Animal Control Act 2002.</p>
--

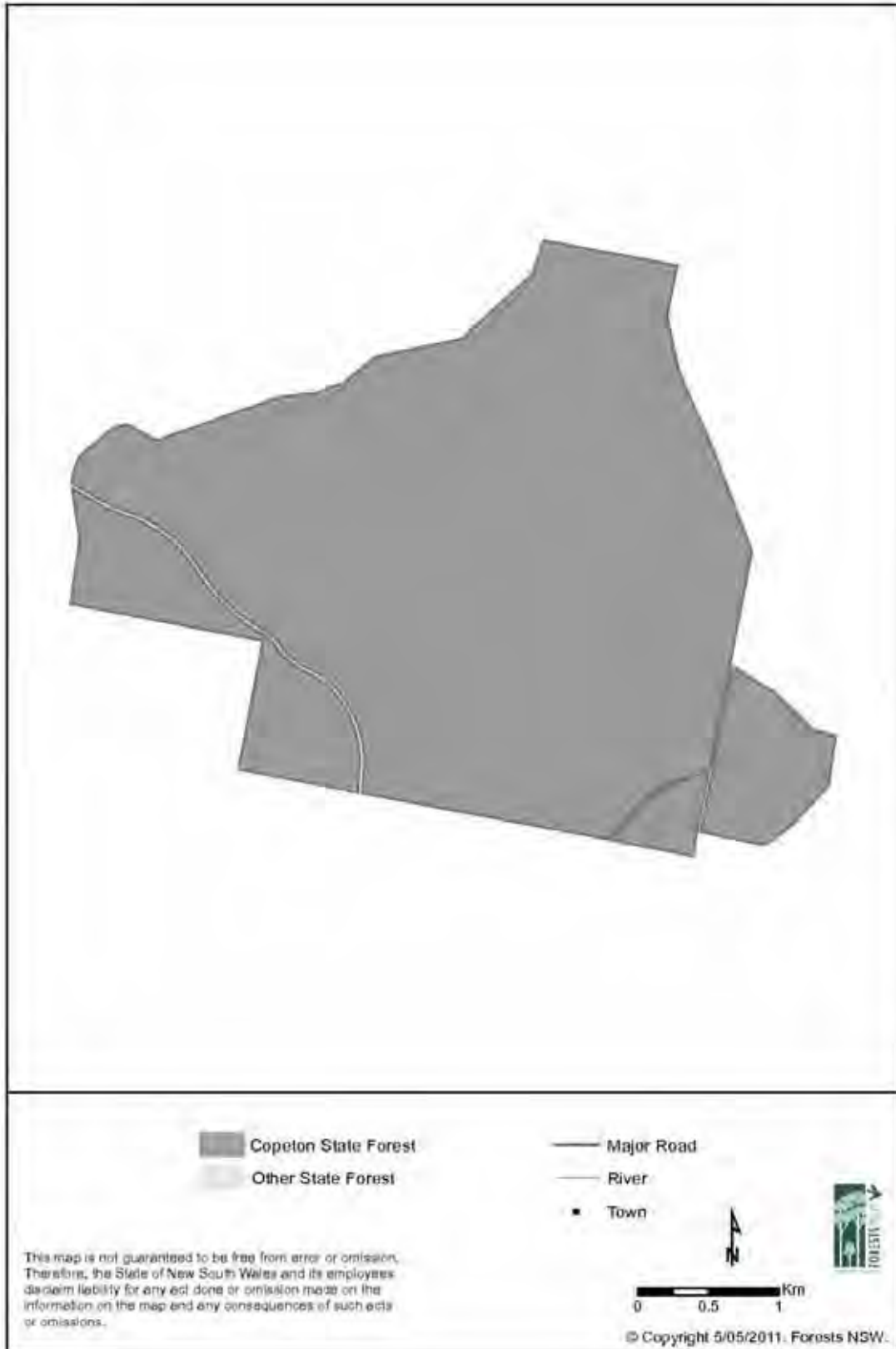
Dated this 14th day of June 2011

KATRINA HODGKINSON, M.P.,  
Minister for Primary Industries

APPENDIX A Locality



APPENDIX B Location



**GAME AND FERAL ANIMAL CONTROL ACT 2002  
ORDER**

**Declaration of public lands for hunting for the purposes of the  
Game and Feral Animal Control Act 2002**

I, KATRINA HODGKINSON, M.P., Minister for Primary Industries, pursuant to section 20 of the Game and Feral Animal Control Act 2002 after having had regard to the matters set out in section 20 (4), declare that game animals on public land described in Schedule 1 may be hunted by persons duly licensed, subject to the terms contained in Schedule 2.

**SCHEDULE 1 - the declared land  
Coricudgy State Forest**

Coricudgy State Forest is located approximately 63km north of the township of Lithgow. A locality map is attached at Appendix 'A' and a location map is attached at Appendix 'B'.

Coricudgy State Forest area: 7582 hectares.

**SCHEDULE 2 - Terms**

**1. Duration of the declaration**

This declaration shall remain in force from the date of this Order until 8 June 2021.

**2. Authority of this declaration**

This declaration does not confer authority to do anything that is inconsistent with the requirements of any other Act or law.

**3. Requirements of the declaration**

A person who hunts on the declared lands must:

- (a) Gain written permission from Forests NSW or the Game Council on behalf of Forests NSW prior to accessing the declared lands;
- (b) Comply with all conditions in the written permission; and
- (c) Comply with any sign erected by Forests NSW or any sign approved by Forests NSW and erected by the Game Council.

<p>NOTE: This declaration is limited to game animals as prescribed in section 5 (1) and section 5 (2) of the Game and Feral Animal Control Act 2002.</p>
--

Dated this 14th day of June 2011

KATRINA HODGKINSON, M.P.,  
Minister for Primary Industries

APPENDIX A Locality



APPENDIX B Location





**GAME AND FERAL ANIMAL CONTROL ACT 2002**  
**ORDER**

**Declaration of public lands for hunting for the purposes of the**  
**Game and Feral Animal Control Act 2002**

I, KATRINA HODGKINSON, M.P., Minister for Primary Industries, pursuant to section 20 of the Game and Feral Animal Control Act 2002 after having had regard to the matters set out in section 20 (4), declare that game animals on public land described in Schedule 1 may be hunted by persons duly licensed, subject to the terms contained in Schedule 2.

**SCHEDULE 1 - the declared land**

**Corrabare State Forest**

Corrabare State Forest is located approximately 14km south west of the township of Cessnock. A locality map is attached at Appendix 'A' and a location map is attached at Appendix 'B'.

Corrabare State Forest area: 5197 hectares.

**SCHEDULE 2 - Terms**

**1. Duration of the declaration**

This declaration shall remain in force from the date of this Order until 8 June 2021.

**2. Authority of this declaration**

This declaration does not confer authority to do anything that is inconsistent with the requirements of any other Act or law.

**3. Requirements of the declaration**

A person who hunts on the declared lands must:

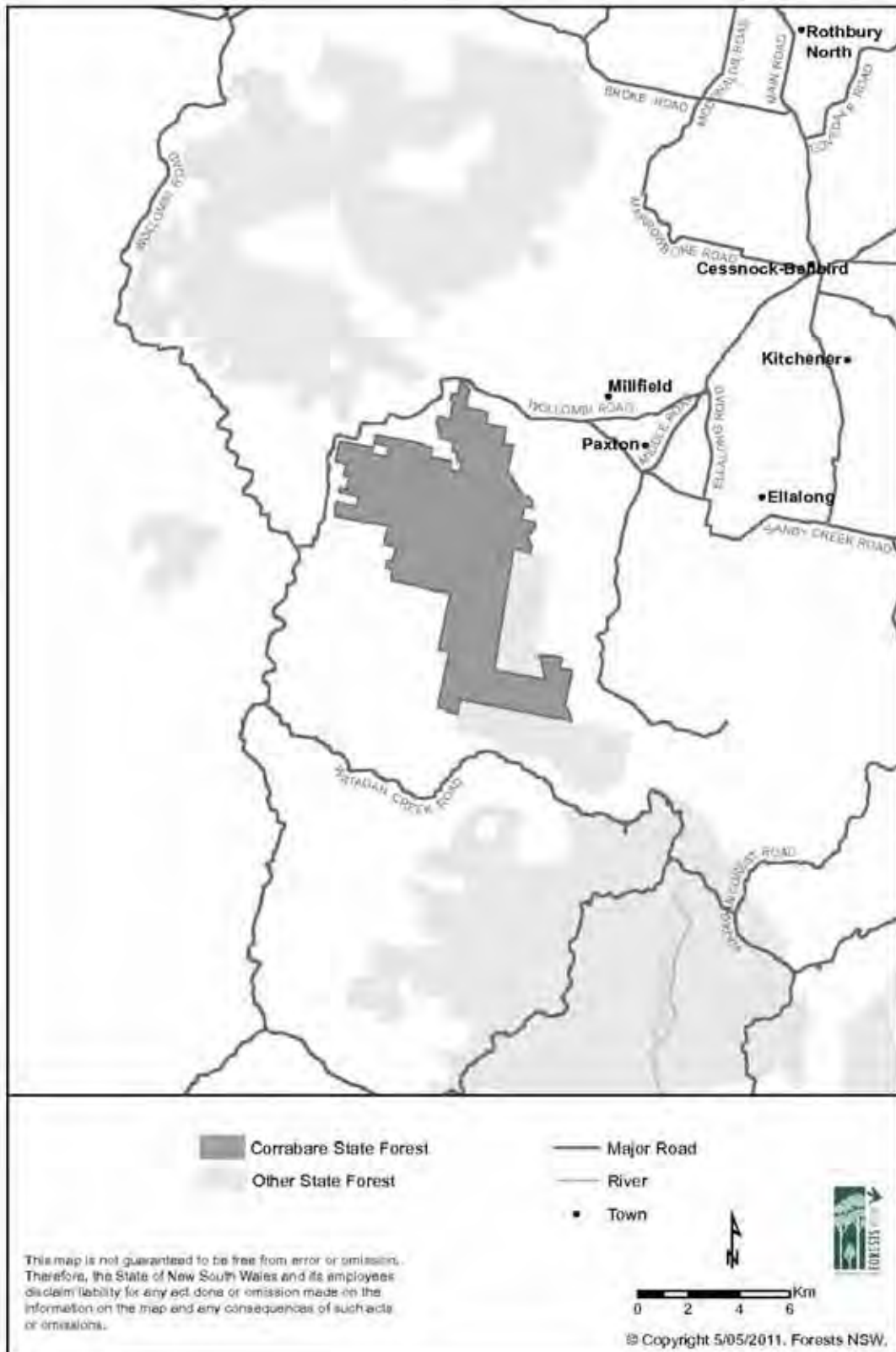
- (a) Gain written permission from Forests NSW or the Game Council on behalf of Forests NSW prior to accessing the declared lands;
- (b) Comply with all conditions in the written permission; and
- (c) Comply with any sign erected by Forests NSW or any sign approved by Forests NSW and erected by the Game Council.

<p>NOTE: This declaration is limited to game animals as prescribed in section 5 (1) and section 5 (2) of the Game and Feral Animal Control Act 2002.</p>
--

Dated this 14th day of June 2011

KATRINA HODGKINSON, M.P.,  
Minister for Primary Industries

APPENDIX A Locality



APPENDIX B Location



**GAME AND FERAL ANIMAL CONTROL ACT 2002**  
**ORDER**

**Declaration of public lands for hunting for the purposes of the**  
**Game and Feral Animal Control Act 2002**

I, KATRINA HODGKINSON, M.P., Minister for Primary Industries, pursuant to section 20 of the Game and Feral Animal Control Act 2002 after having had regard to the matters set out in section 20 (4), declare that game animals on public land described in Schedule 1 may be hunted by persons duly licensed, subject to the terms contained in Schedule 2.

**SCHEDULE 1 - the declared land**

**Currowan State Forest**

Currowan State Forest is located approximately 10km north west of the township of Batemans Bay. A locality map is attached at Appendix 'A' and a location map is attached at Appendix 'B'.

Currowan State Forest area: 11974 hectares.

**SCHEDULE 2 - Terms**

**1. Duration of the declaration**

This declaration shall remain in force from the date of this Order until 8 June 2021.

**2. Authority of this declaration**

This declaration does not confer authority to do anything that is inconsistent with the requirements of any other Act or law.

**3. Requirements of the declaration**

A person who hunts on the declared lands must:

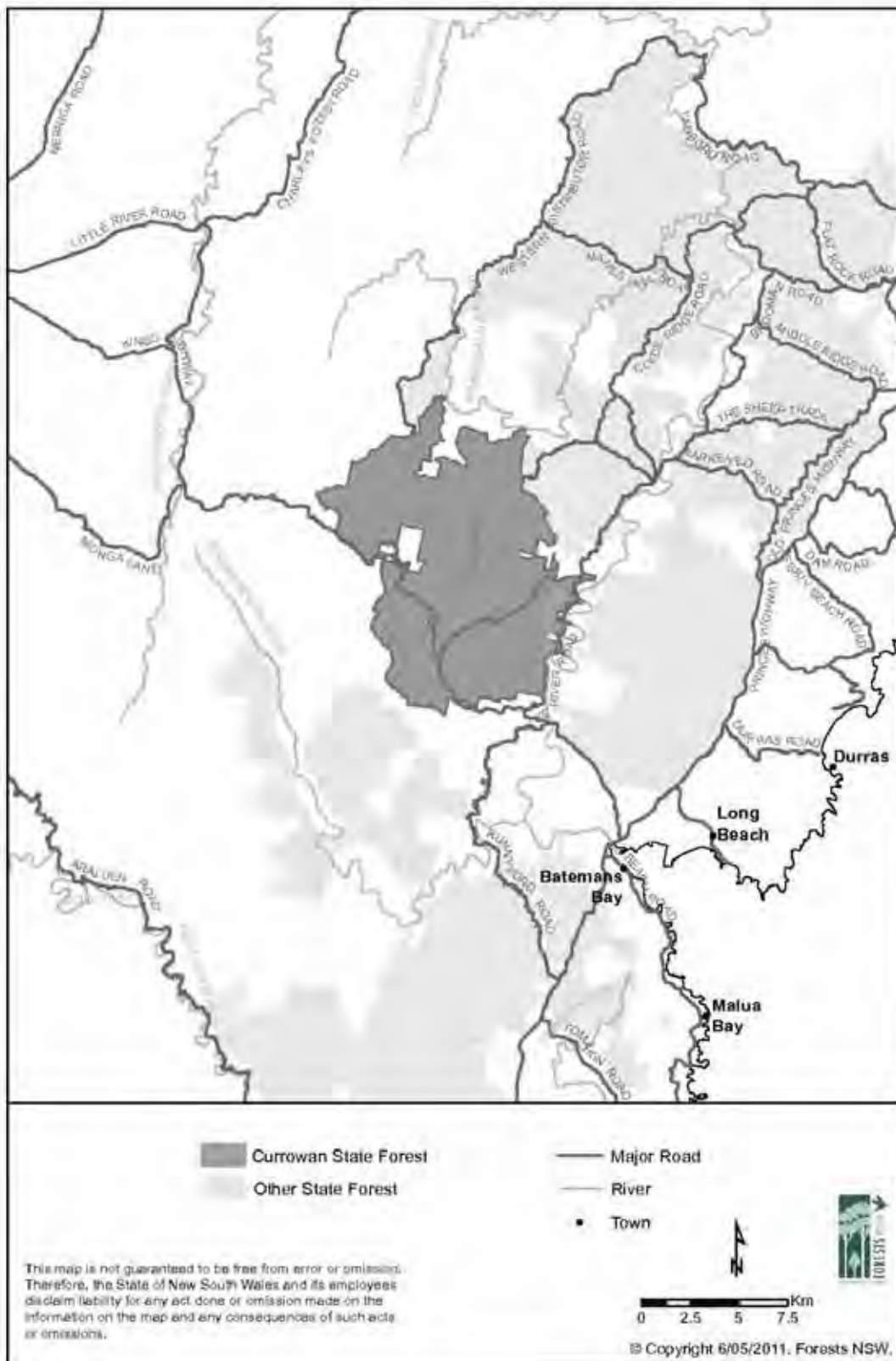
- (a) Gain written permission from Forests NSW or the Game Council on behalf of Forests NSW prior to accessing the declared lands;
- (b) Comply with all conditions in the written permission; and
- (c) Comply with any sign erected by Forests NSW or any sign approved by Forests NSW and erected by the Game Council.

<p>NOTE: This declaration is limited to game animals as prescribed in section 5 (1) and section 5 (2) of the Game and Feral Animal Control Act 2002.</p>
--

Dated this 14th day of June 2011

KATRINA HODGKINSON, M.P.,  
Minister for Primary Industries

APPENDIX A Locality



APPENDIX B Location



**GAME AND FERAL ANIMAL CONTROL ACT 2002**  
**ORDER**

**Declaration of public lands for hunting for the purposes of the**  
**Game and Feral Animal Control Act 2002**

I, KATRINA HODGKINSON, M.P., Minister for Primary Industries, pursuant to section 20 of the Game and Feral Animal Control Act 2002 after having had regard to the matters set out in section 20 (4), declare that game animals on public land described in Schedule 1 may be hunted by persons duly licensed, subject to the terms contained in Schedule 2.

**SCHEDULE 1 - the declared land**

**Dalmorton State Forest**

Dalmorton State Forest is located approximately 35km west of the township of Grafton. A locality map is attached at Appendix 'A' and a location map is attached at Appendix 'B'.

Dalmorton State Forest area: 27937 hectares.

**SCHEDULE 2 - Terms**

**1. Duration of the declaration**

This declaration shall remain in force from the date of this Order until 8 June 2021.

**2. Authority of this declaration**

This declaration does not confer authority to do anything that is inconsistent with the requirements of any other Act or law.

**3. Requirements of the declaration**

A person who hunts on the declared lands must:

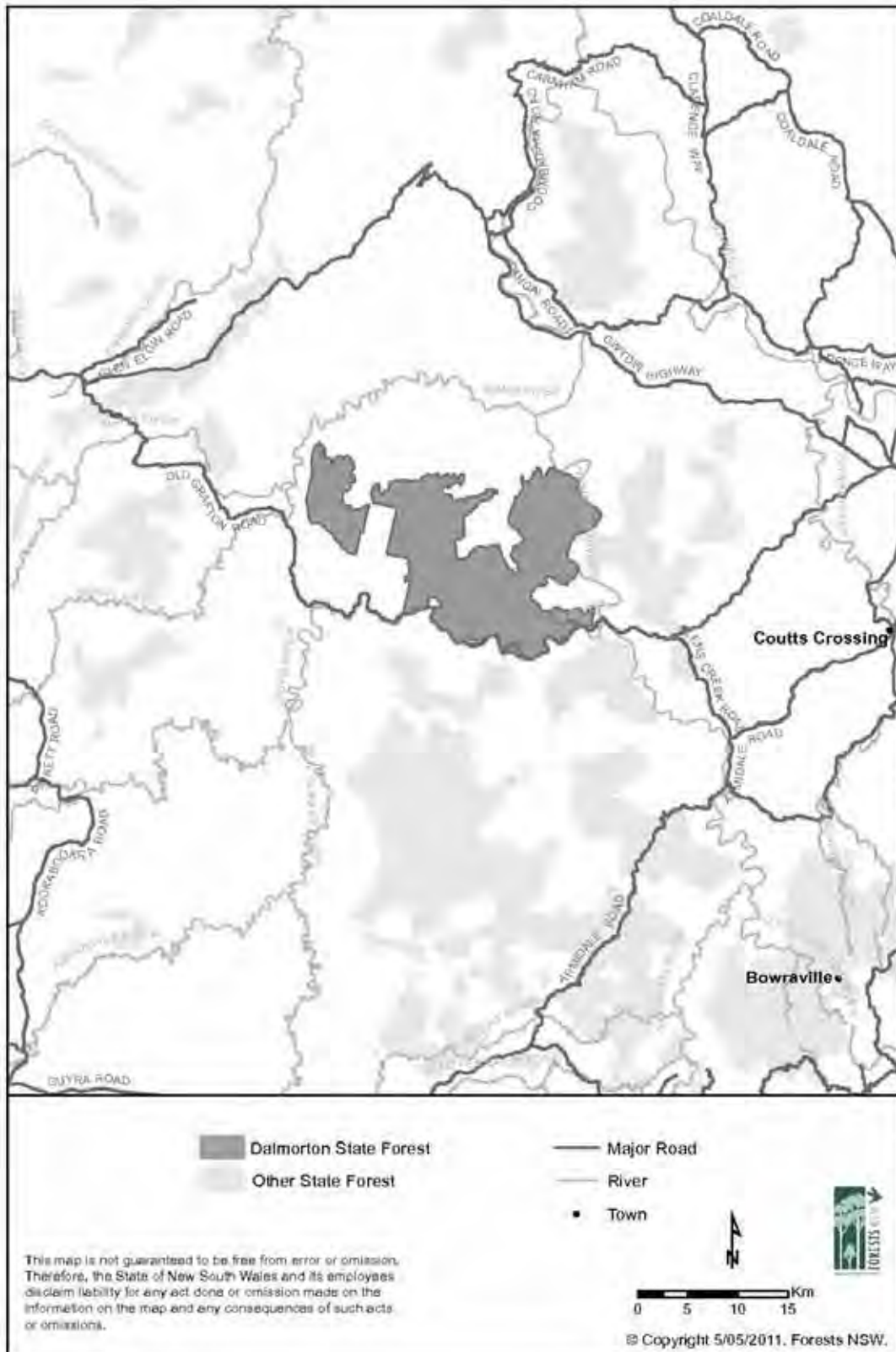
- (a) Gain written permission from Forests NSW or the Game Council on behalf of Forests NSW prior to accessing the declared lands;
- (b) Comply with all conditions in the written permission; and
- (c) Comply with any sign erected by Forests NSW or any sign approved by Forests NSW and erected by the Game Council.

<p>NOTE: This declaration is limited to game animals as prescribed in section 5 (1) and section 5 (2) of the Game and Feral Animal Control Act 2002.</p>
--

Dated this 14th day of June 2011

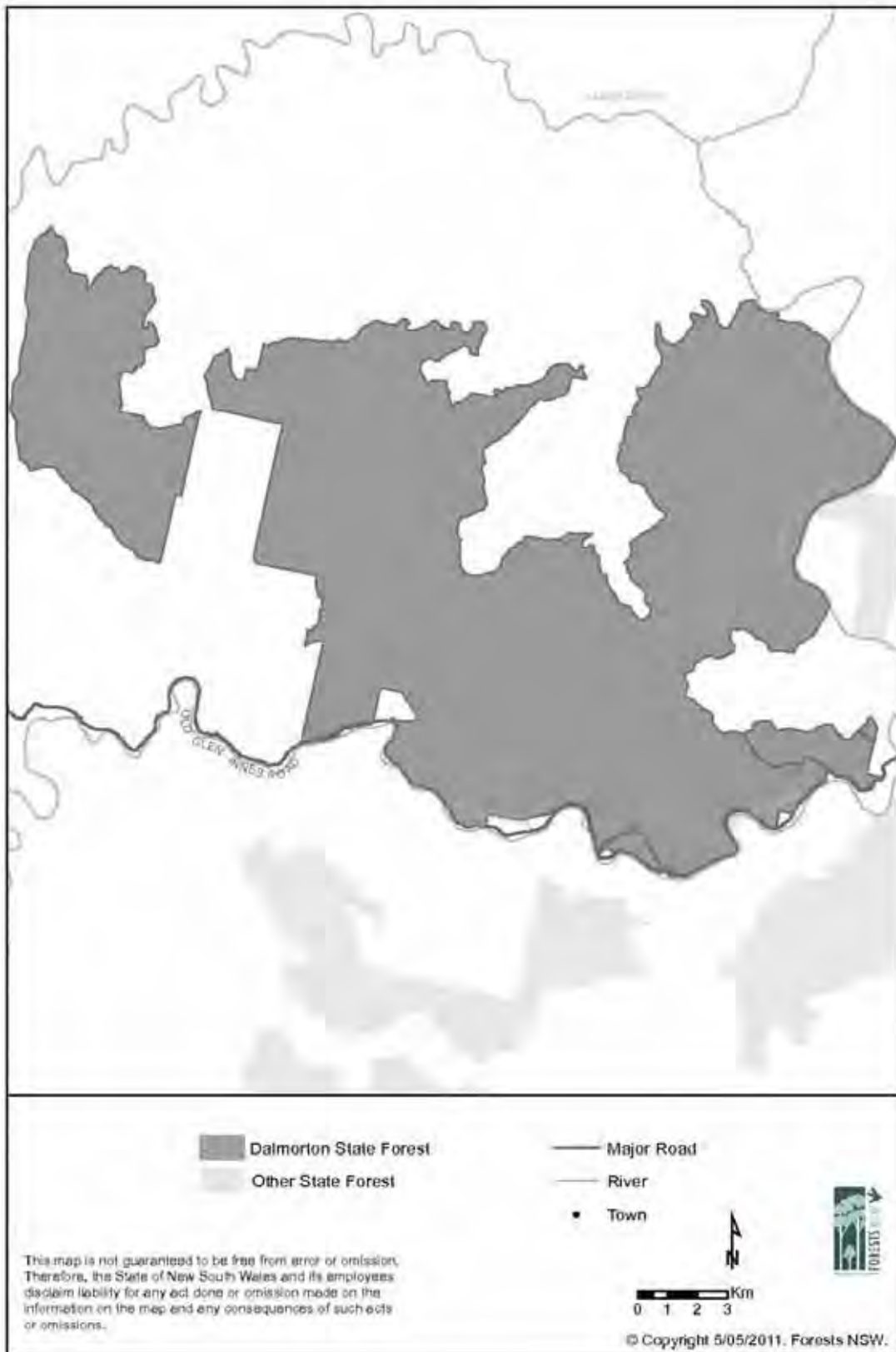
KATRINA HODGKINSON, M.P.,  
Minister for Primary Industries

APPENDIX A Locality





APPENDIX B Location



**GAME AND FERAL ANIMAL CONTROL ACT 2002**  
**ORDER**

**Declaration of public lands for hunting for the purposes of the**  
**Game and Feral Animal Control Act 2002**

I, KATRINA HODGKINSON, M.P., Minister for Primary Industries, pursuant to section 20 of the Game and Feral Animal Control Act 2002 after having had regard to the matters set out in section 20 (4), declare that game animals on public land described in Schedule 1 may be hunted by persons duly licensed, subject to the terms contained in Schedule 2.

**SCHEDULE 1 - the declared land**

**Dampier State Forest**

Dampier State Forest is located approximately 17km north west of the township of Narooma. A locality map is attached at Appendix 'A' and a location map is attached at Appendix 'B'.

Dampier State Forest area: 33766 hectares.

**SCHEDULE 2 - Terms**

**1. Duration of the declaration**

This declaration shall remain in force from the date of this Order until 8 June 2021.

**2. Authority of this declaration**

This declaration does not confer authority to do anything that is inconsistent with the requirements of any other Act or law.

**3. Requirements of the declaration**

A person who hunts on the declared lands must:

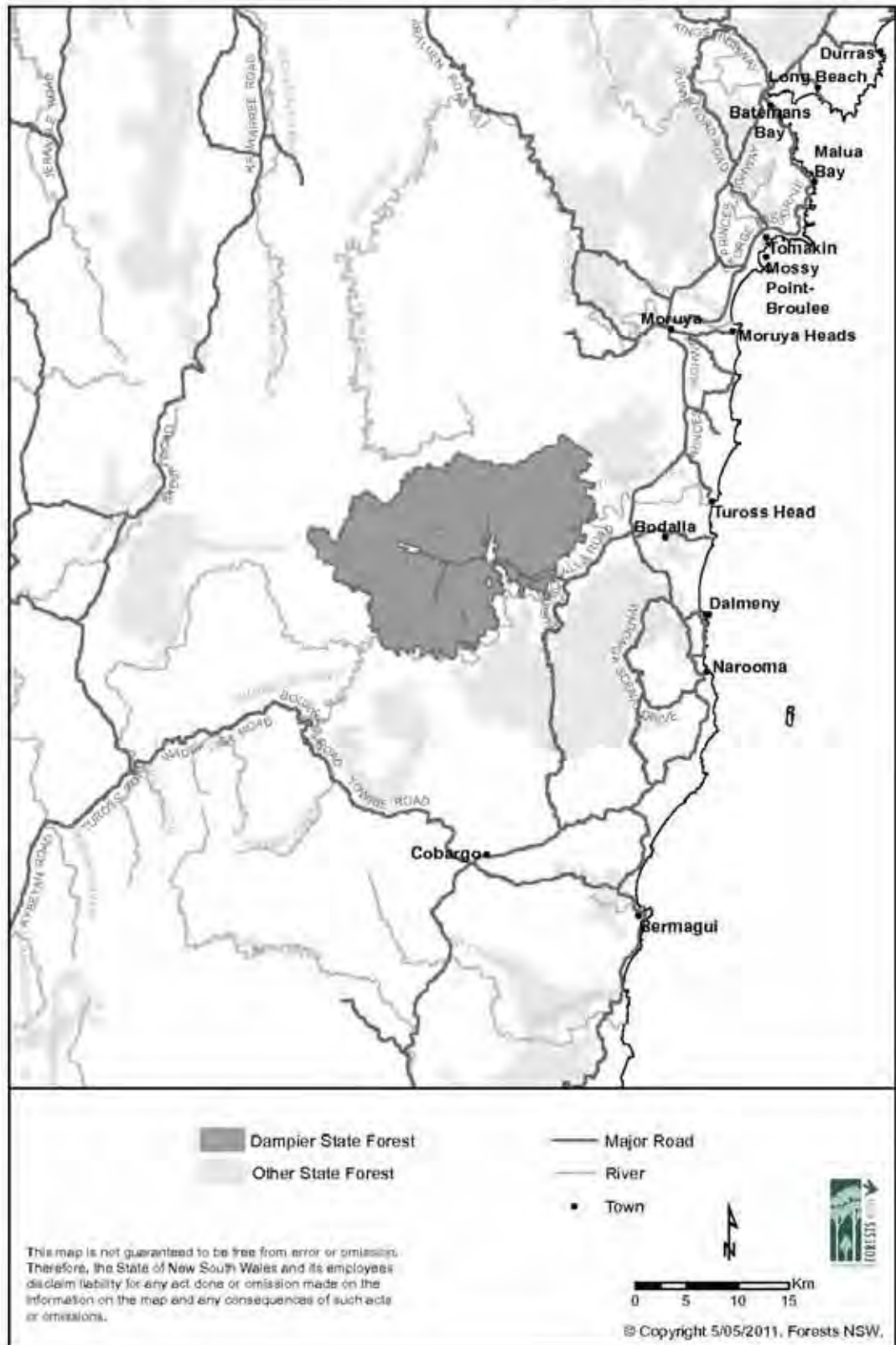
- (a) Gain written permission from Forests NSW or the Game Council on behalf of Forests NSW prior to accessing the declared lands;
- (b) Comply with all conditions in the written permission; and
- (c) Comply with any sign erected by Forests NSW or any sign approved by Forests NSW and erected by the Game Council.

<p>NOTE: This declaration is limited to game animals as prescribed in section 5 (1) and section 5 (2) of the Game and Feral Animal Control Act 2002.</p>
--

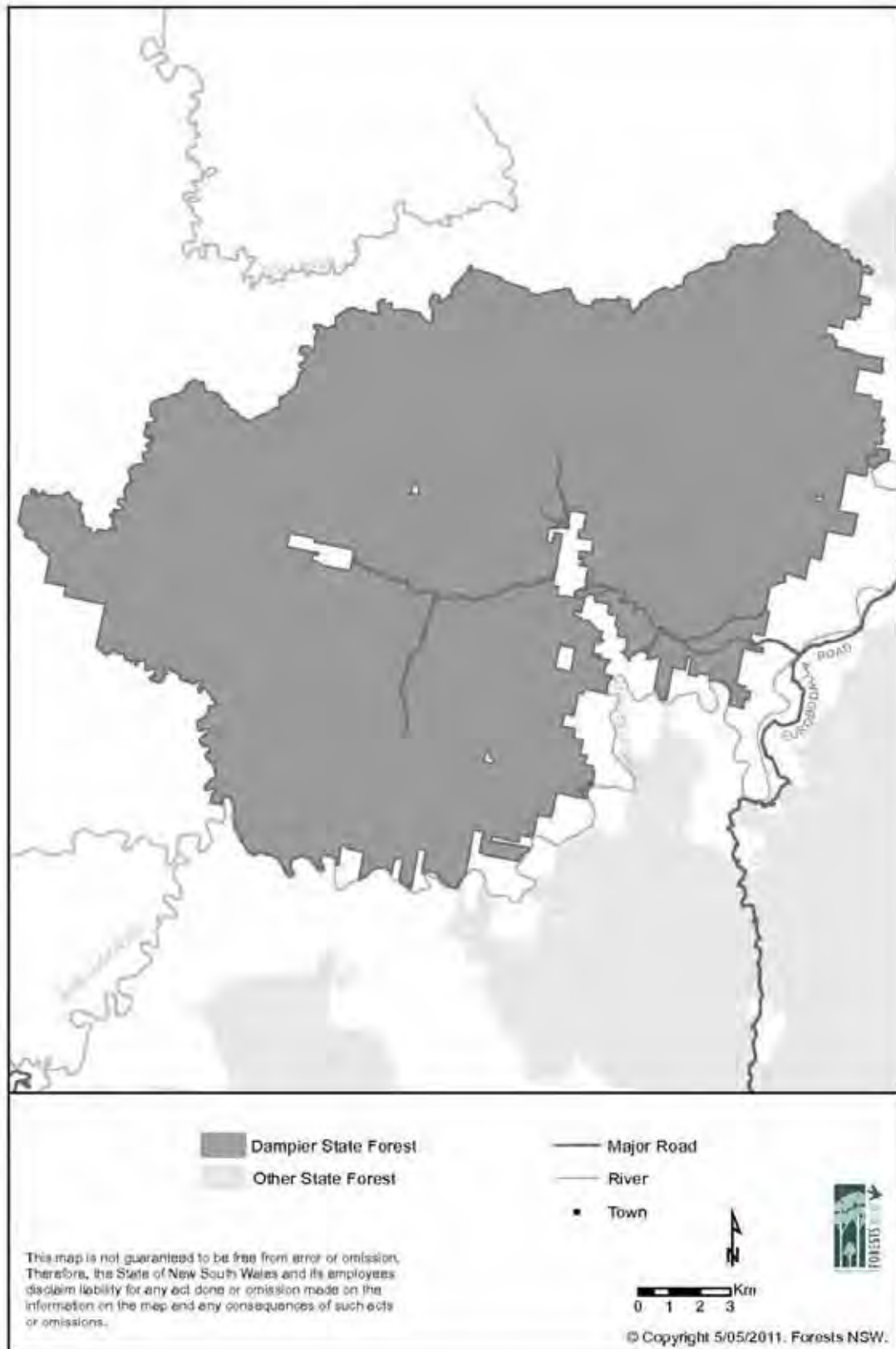
Dated this 14th day of June 2011

KATRINA HODGKINSON, M.P.,  
Minister for Primary Industries

APPENDIX A Locality



APPENDIX B Location



**GAME AND FERAL ANIMAL CONTROL ACT 2002**  
**ORDER**

**Declaration of public lands for hunting for the purposes of the**  
**Game and Feral Animal Control Act 2002**

I, KATRINA HODGKINSON, M.P., Minister for Primary Industries, pursuant to section 20 of the Game and Feral Animal Control Act 2002 after having had regard to the matters set out in section 20 (4), declare that game animals on public land described in Schedule 1 may be hunted by persons duly licensed, subject to the terms contained in Schedule 2.

**SCHEDULE 1 - the declared land**  
**Dog Rocks State Forest**

Dog Rocks State Forest is located approximately 29km south of the township of Bathurst. A locality map is attached at Appendix 'A' and a location map is attached at Appendix 'B'.

Dog Rocks State Forest area: 3517 hectares.

**SCHEDULE 2 - Terms**

**1. Duration of the declaration**

This declaration shall remain in force from the date of this Order until 8 June 2021.

**2. Authority of this declaration**

This declaration does not confer authority to do anything that is inconsistent with the requirements of any other Act or law.

**3. Requirements of the declaration**

A person who hunts on the declared lands must:

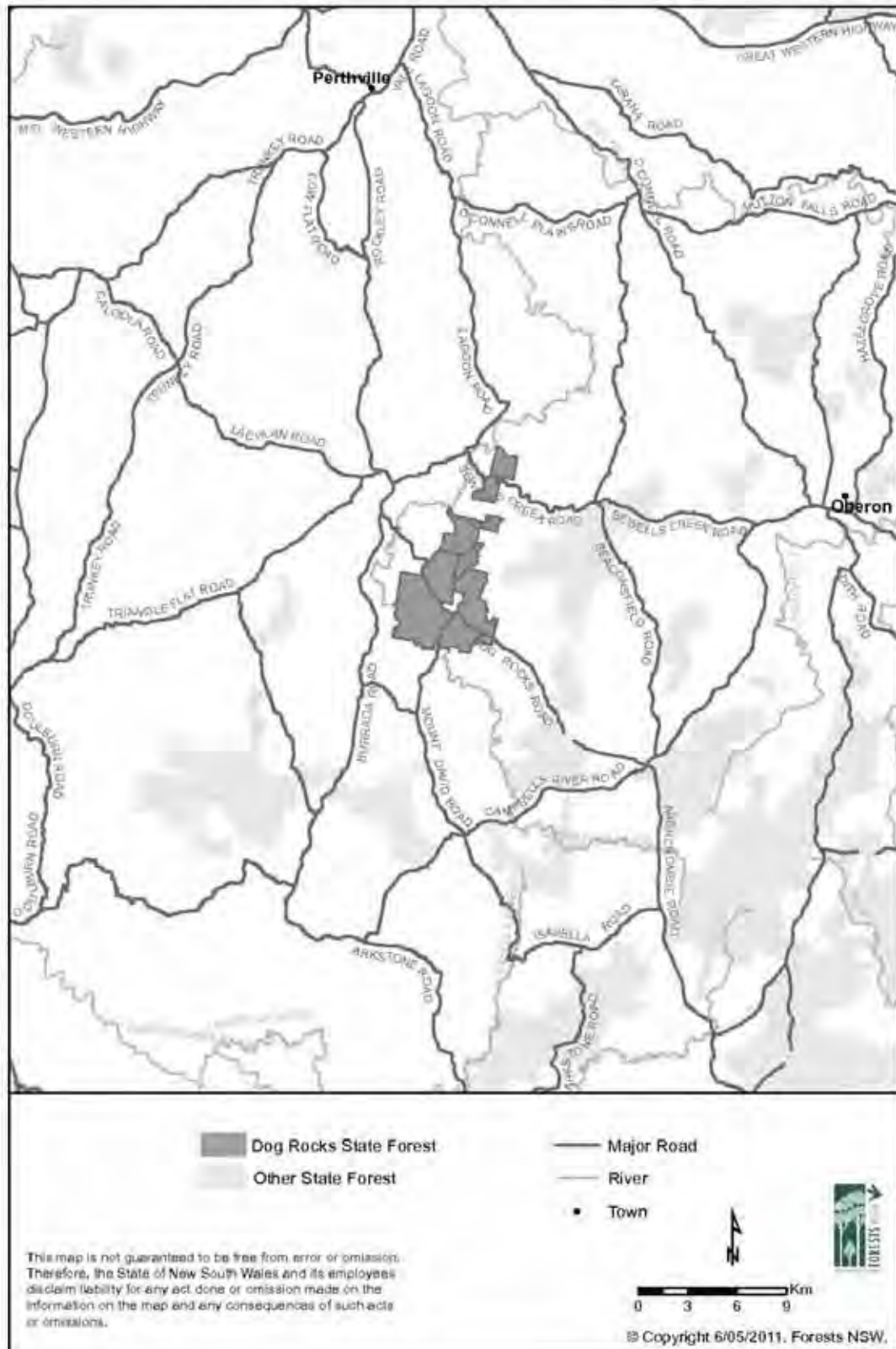
- (a) Gain written permission from Forests NSW or the Game Council on behalf of Forests NSW prior to accessing the declared lands;
- (b) Comply with all conditions in the written permission; and
- (c) Comply with any sign erected by Forests NSW or any sign approved by Forests NSW and erected by the Game Council.

<p>NOTE: This declaration is limited to game animals as prescribed in section 5 (1) and section 5 (2) of the Game and Feral Animal Control Act 2002.</p>
--

Dated this 14th day of June 2011

KATRINA HODGKINSON, M.P.,  
Minister for Primary Industries

APPENDIX A Locality



APPENDIX B Location



**GAME AND FERAL ANIMAL CONTROL ACT 2002  
ORDER**

**Declaration of public lands for hunting for the purposes of the  
Game and Feral Animal Control Act 2002**

I, KATRINA HODGKINSON, M.P., Minister for Primary Industries, pursuant to section 20 of the Game and Feral Animal Control Act 2002 after having had regard to the matters set out in section 20 (4), declare that game animals on public land described in Schedule 1 may be hunted by persons duly licensed, subject to the terms contained in Schedule 2.

**SCHEDULE 1 - the declared land**

**Doubleduke State Forest**

Doubleduke State Forest is located approximately 25km north of the township of Maclean. A locality map is attached at Appendix 'A' and a location map is attached at Appendix 'B'.

Doubleduke State Forest area: 5824 hectares.

**SCHEDULE 2 - Terms**

**1. Duration of the declaration**

This declaration shall remain in force from the date of this Order until 8 June 2021.

**2. Authority of this declaration**

This declaration does not confer authority to do anything that is inconsistent with the requirements of any other Act or law.

**3. Requirements of the declaration**

A person who hunts on the declared lands must:

- (a) Gain written permission from Forests NSW or the Game Council on behalf of Forests NSW prior to accessing the declared lands;
- (b) Comply with all conditions in the written permission; and
- (c) Comply with any sign erected by Forests NSW or any sign approved by Forests NSW and erected by the Game Council.

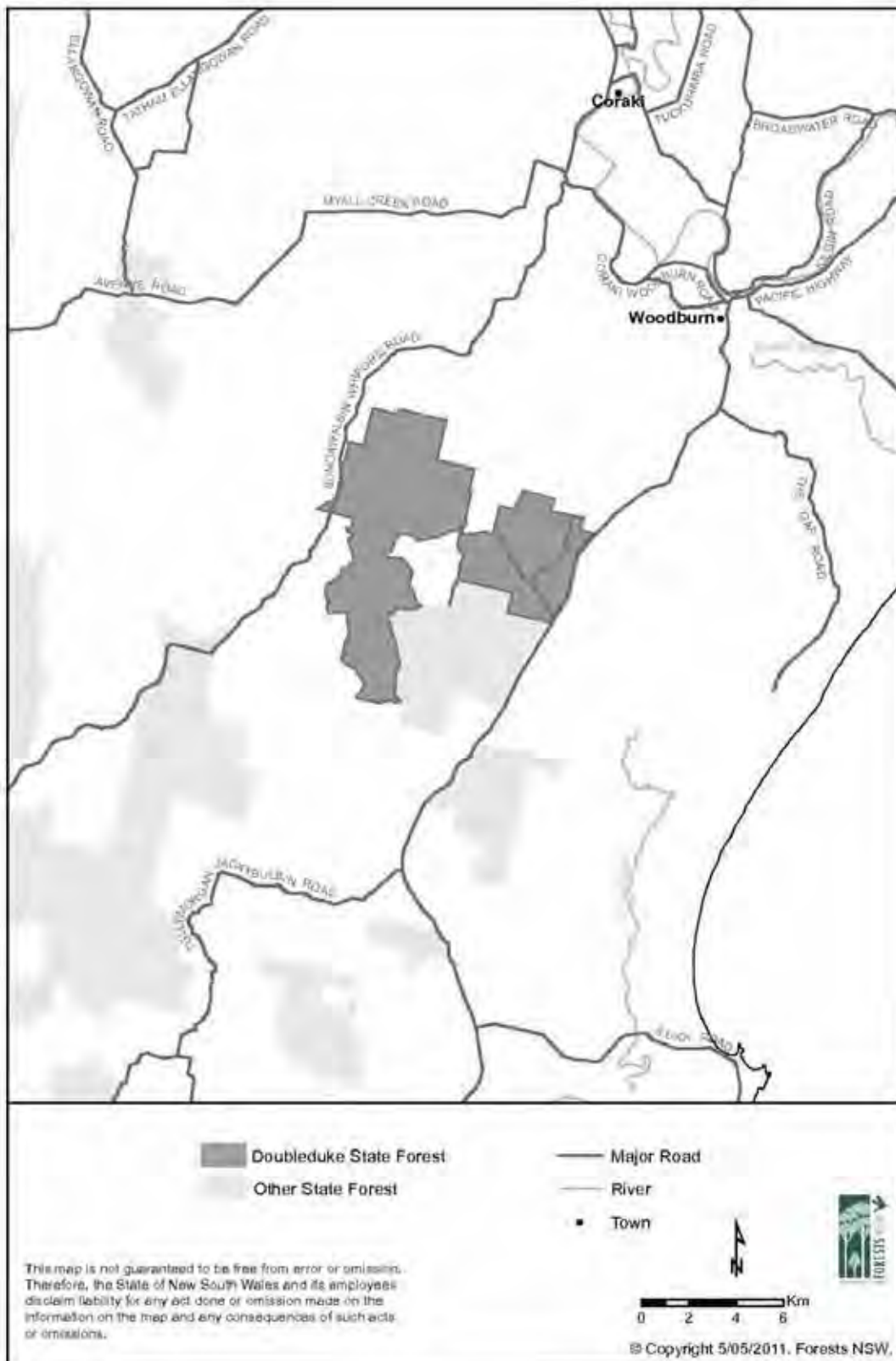
<p>NOTE: This declaration is limited to game animals as prescribed in section 5 (1) and section 5 (2) of the Game and Feral Animal Control Act 2002.</p>
--

Dated this 14th day of June 2011

KATRINA HODGKINSON, M.P.,  
Minister for Primary Industries



APPENDIX A Locality



APPENDIX B Location



**GAME AND FERAL ANIMAL CONTROL ACT 2002**  
**ORDER**

**Declaration of public lands for hunting for the purposes of the**  
**Game and Feral Animal Control Act 2002**

I, KATRINA HODGKINSON, M.P., Minister for Primary Industries, pursuant to section 20 of the Game and Feral Animal Control Act 2002 after having had regard to the matters set out in section 20 (4), declare that game animals on public land described in Schedule 1 may be hunted by persons duly licensed, subject to the terms contained in Schedule 2.

**SCHEDULE 1 - the declared land**

**Doyles River State Forest**

Doyles River State Forest is located approximately 40km north of the township of Wingham. A locality map is attached at Appendix 'A' and a location map is attached at Appendix 'B'.

Doyles River State Forest area: 7795 hectares.

**SCHEDULE 2 - Terms**

**1. Duration of the declaration**

This declaration shall remain in force from the date of this Order until 8 June 2021.

**2. Authority of this declaration**

This declaration does not confer authority to do anything that is inconsistent with the requirements of any other Act or law.

**3. Requirements of the declaration**

A person who hunts on the declared lands must:

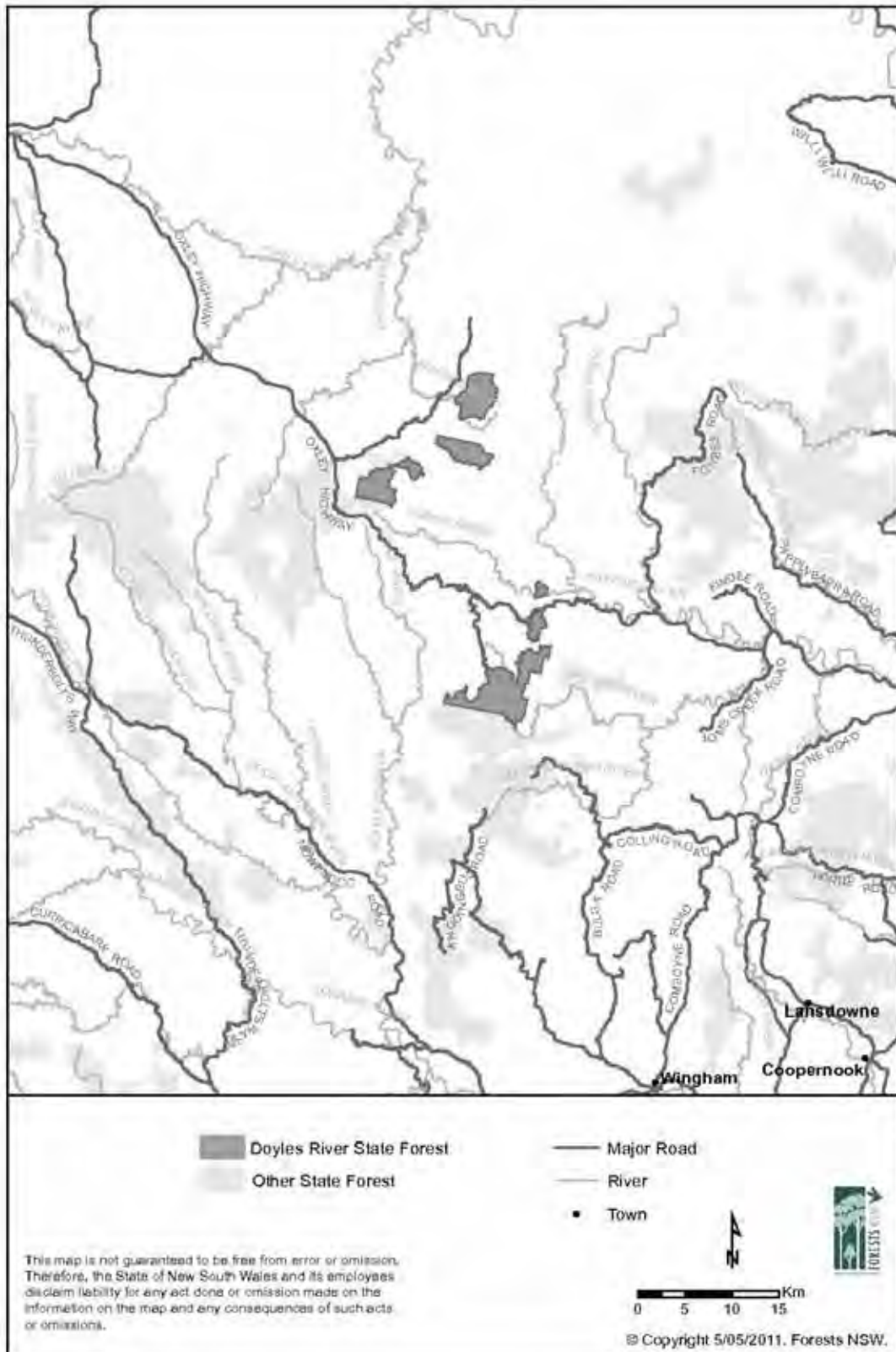
- (a) Gain written permission from Forests NSW or the Game Council on behalf of Forests NSW prior to accessing the declared lands;
- (b) Comply with all conditions in the written permission; and
- (c) Comply with any sign erected by Forests NSW or any sign approved by Forests NSW and erected by the Game Council.

<p>NOTE: This declaration is limited to game animals as prescribed in section 5 (1) and section 5 (2) of the Game and Feral Animal Control Act 2002.</p>
--

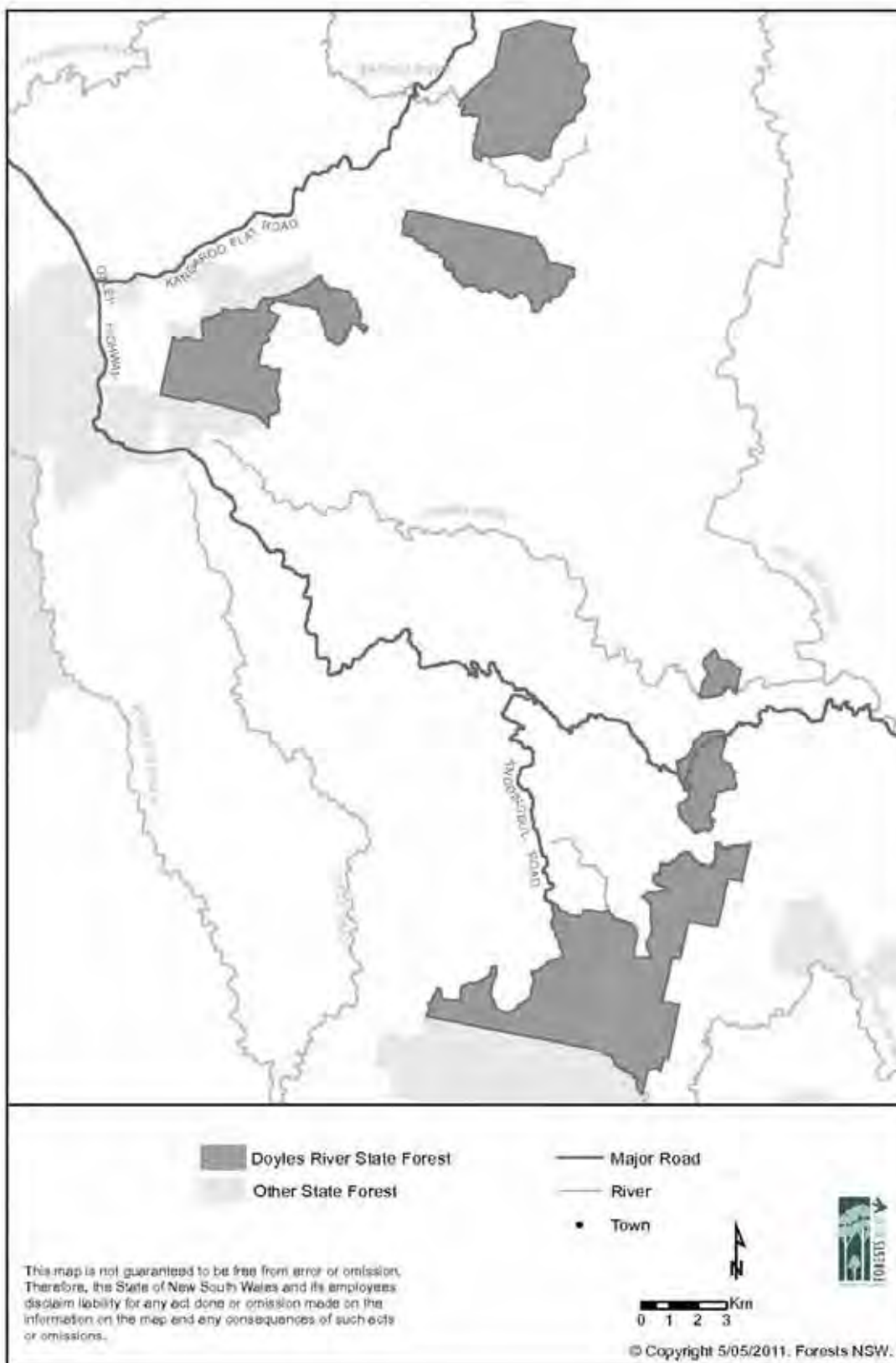
Dated this 14th day of June 2011

KATRINA HODGKINSON, M.P.,  
Minister for Primary Industries

APPENDIX A Locality



APPENDIX B Location



**GAME AND FERAL ANIMAL CONTROL ACT 2002**  
**ORDER**

**Declaration of public lands for hunting for the purposes of the**  
**Game and Feral Animal Control Act 2002**

I, KATRINA HODGKINSON, M.P., Minister for Primary Industries, pursuant to section 20 of the Game and Feral Animal Control Act 2002 after having had regard to the matters set out in section 20 (4), declare that game animals on public land described in Schedule 1 may be hunted by persons duly licensed, subject to the terms contained in Schedule 2.

**SCHEDULE 1 - the declared land**

**East Boyd State Forest**

East Boyd State Forest is located approximately 5km south east of the township of Eden. A locality map is attached at Appendix 'A' and a location map is attached at Appendix 'B'.

East Boyd State Forest area: 21073 hectares.

**SCHEDULE 2 - Terms**

**1. Duration of the declaration**

This declaration shall remain in force from the date of this Order until 8 June 2021.

**2. Authority of this declaration**

This declaration does not confer authority to do anything that is inconsistent with the requirements of any other Act or law.

**3. Requirements of the declaration**

A person who hunts on the declared lands must:

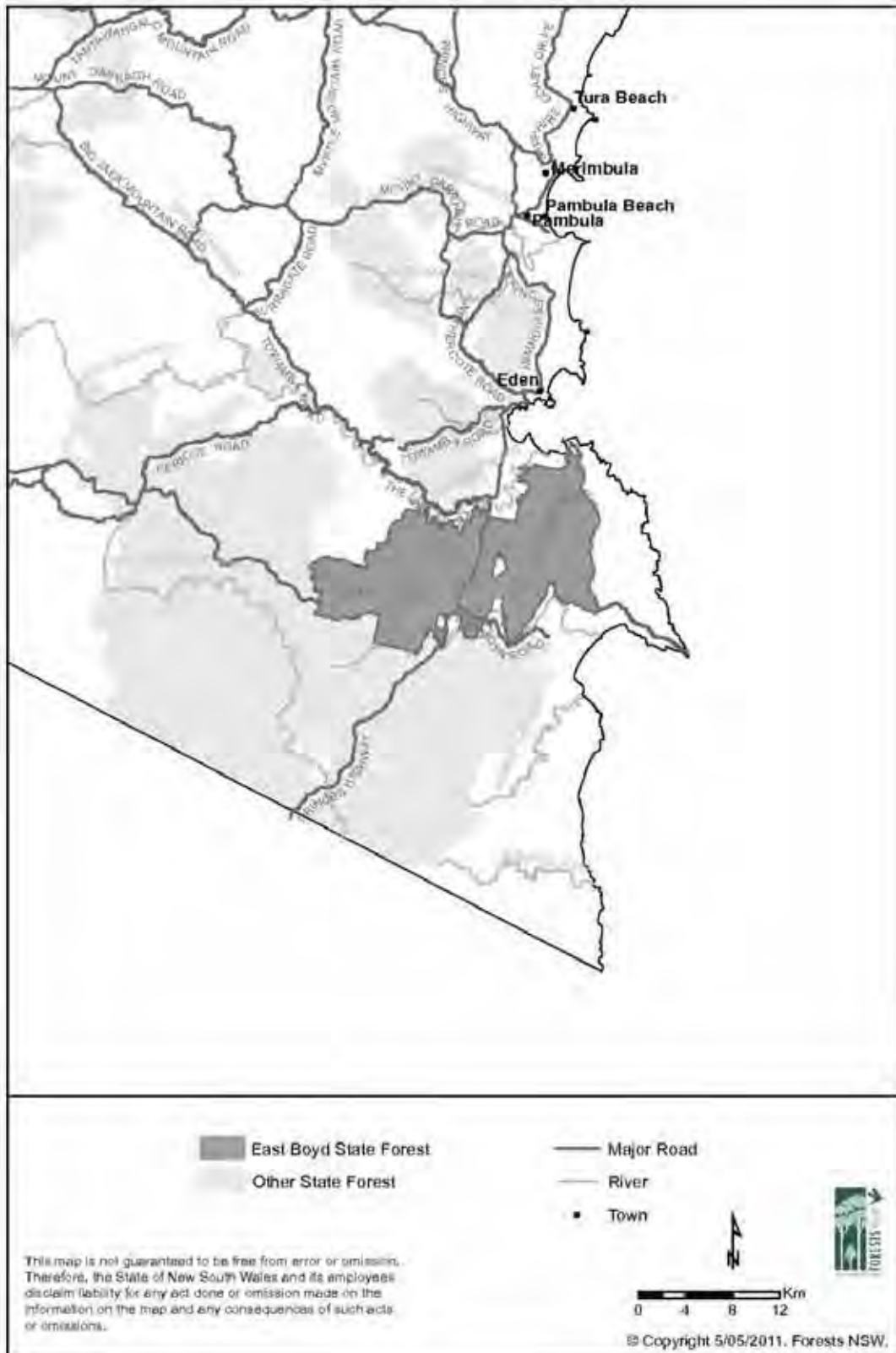
- (a) Gain written permission from Forests NSW or the Game Council on behalf of Forests NSW prior to accessing the declared lands;
- (b) Comply with all conditions in the written permission; and
- (c) Comply with any sign erected by Forests NSW or any sign approved by Forests NSW and erected by the Game Council.

<p>NOTE: This declaration is limited to game animals as prescribed in section 5 (1) and section 5 (2) of the Game and Feral Animal Control Act 2002.</p>
--

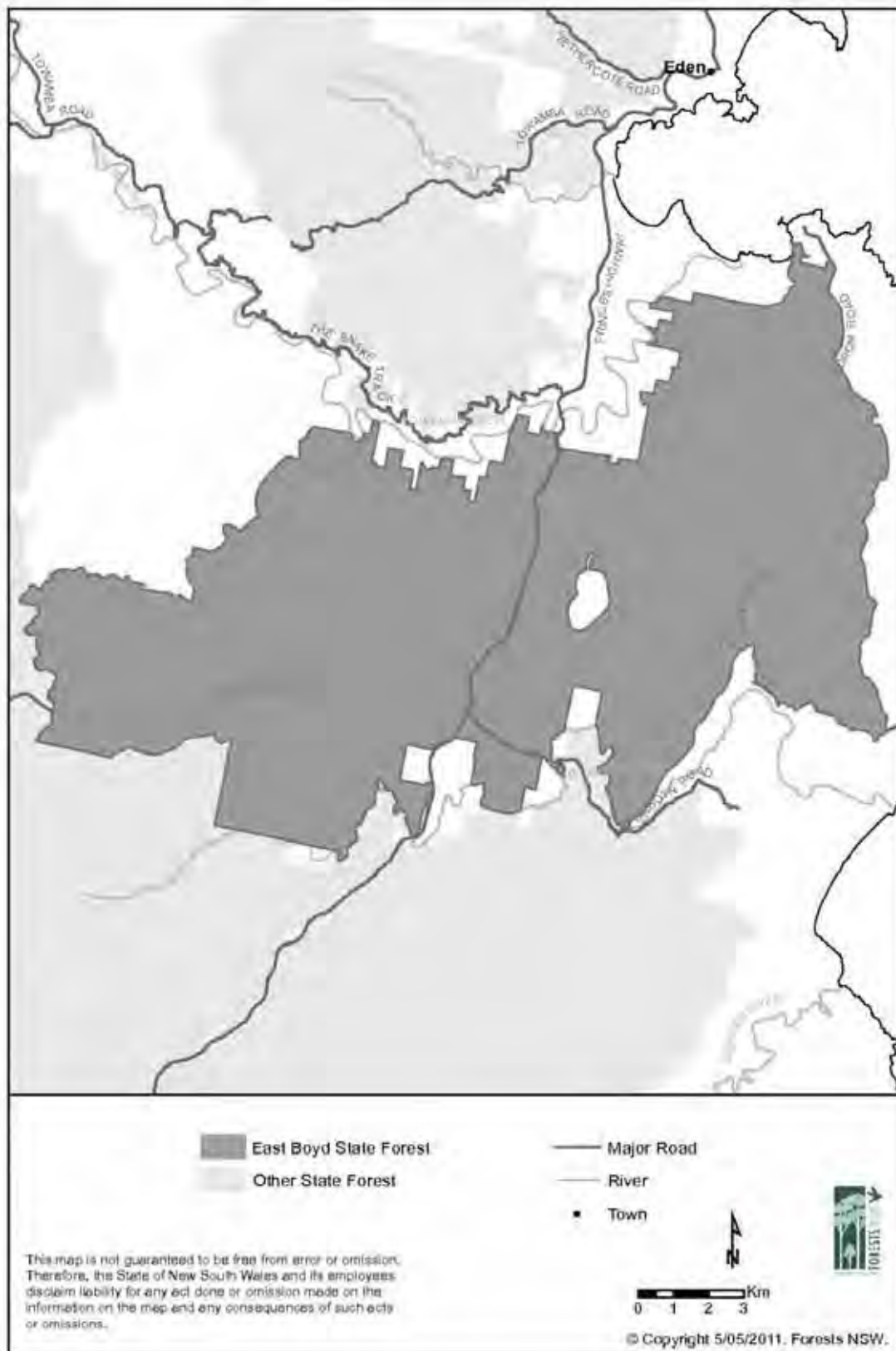
Dated this 14th day of June 2011

KATRINA HODGKINSON, M.P.,  
Minister for Primary Industries

APPENDIX A Locality



APPENDIX B Location





**GAME AND FERAL ANIMAL CONTROL ACT 2002**  
**ORDER**

**Declaration of public lands for hunting for the purposes of the**  
**Game and Feral Animal Control Act 2002**

I, KATRINA HODGKINSON, M.P., Minister for Primary Industries, pursuant to section 20 of the Game and Feral Animal Control Act 2002 after having had regard to the matters set out in section 20 (4), declare that game animals on public land described in Schedule 1 may be hunted by persons duly licensed, subject to the terms contained in Schedule 2.

**SCHEDULE 1 - the declared land**

**Ellis State Forest**

Ellis State Forest is located approximately 53km north west of the township of Coffs Harbour. A locality map is attached at Appendix 'A' and a location map is attached at Appendix 'B'.

Ellis State Forest area: 9736 hectares.

**SCHEDULE 2 - Terms**

**1. Duration of the declaration**

This declaration shall remain in force from the date of this Order until 8 June 2021.

**2. Authority of this declaration**

This declaration does not confer authority to do anything that is inconsistent with the requirements of any other Act or law.

**3. Requirements of the declaration**

A person who hunts on the declared lands must:

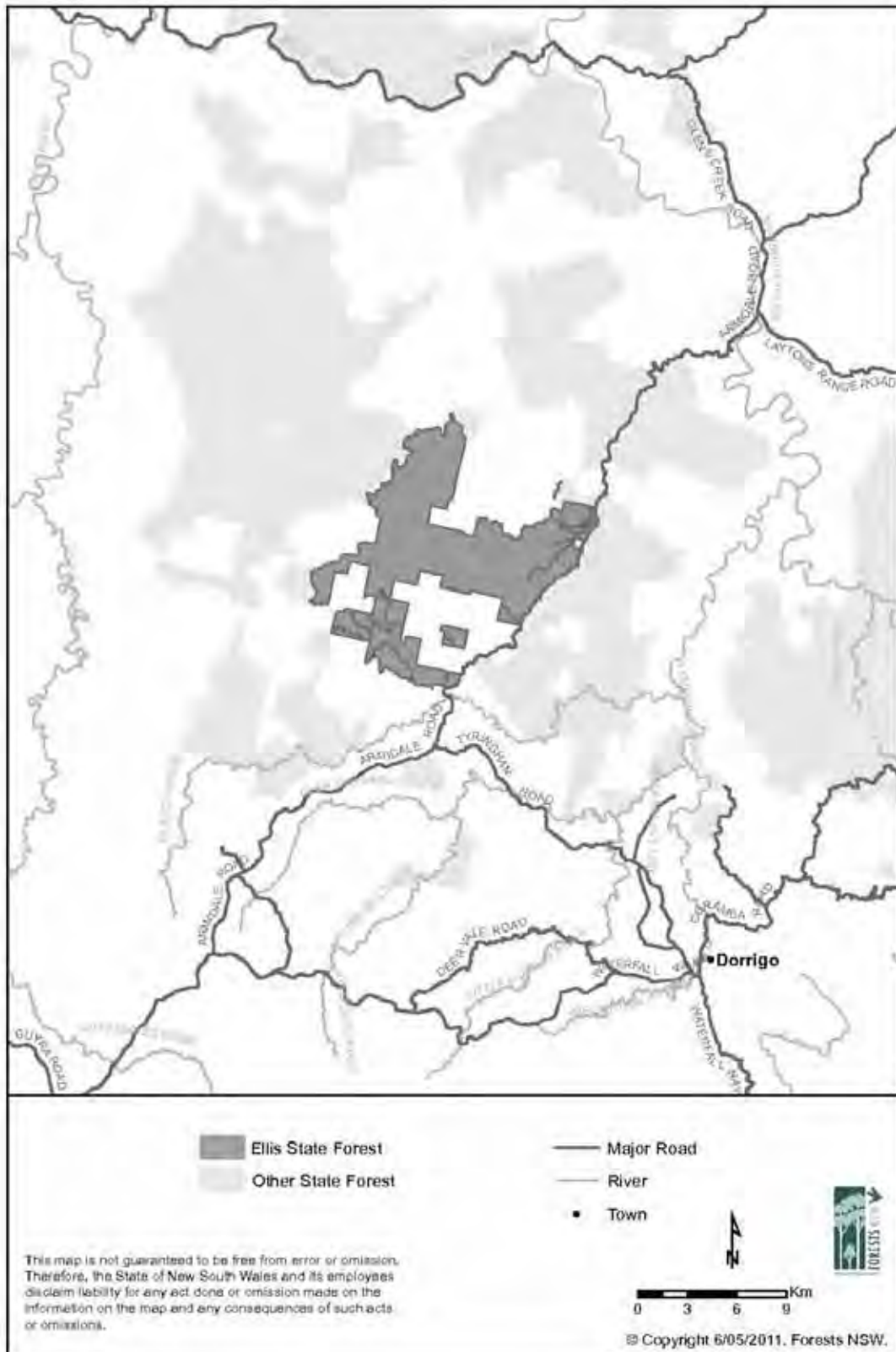
- (a) Gain written permission from Forests NSW or the Game Council on behalf of Forests NSW prior to accessing the declared lands;
- (b) Comply with all conditions in the written permission; and
- (c) Comply with any sign erected by Forests NSW or any sign approved by Forests NSW and erected by the Game Council.

<p>NOTE: This declaration is limited to game animals as prescribed in section 5 (1) and section 5 (2) of the Game and Feral Animal Control Act 2002.</p>
--

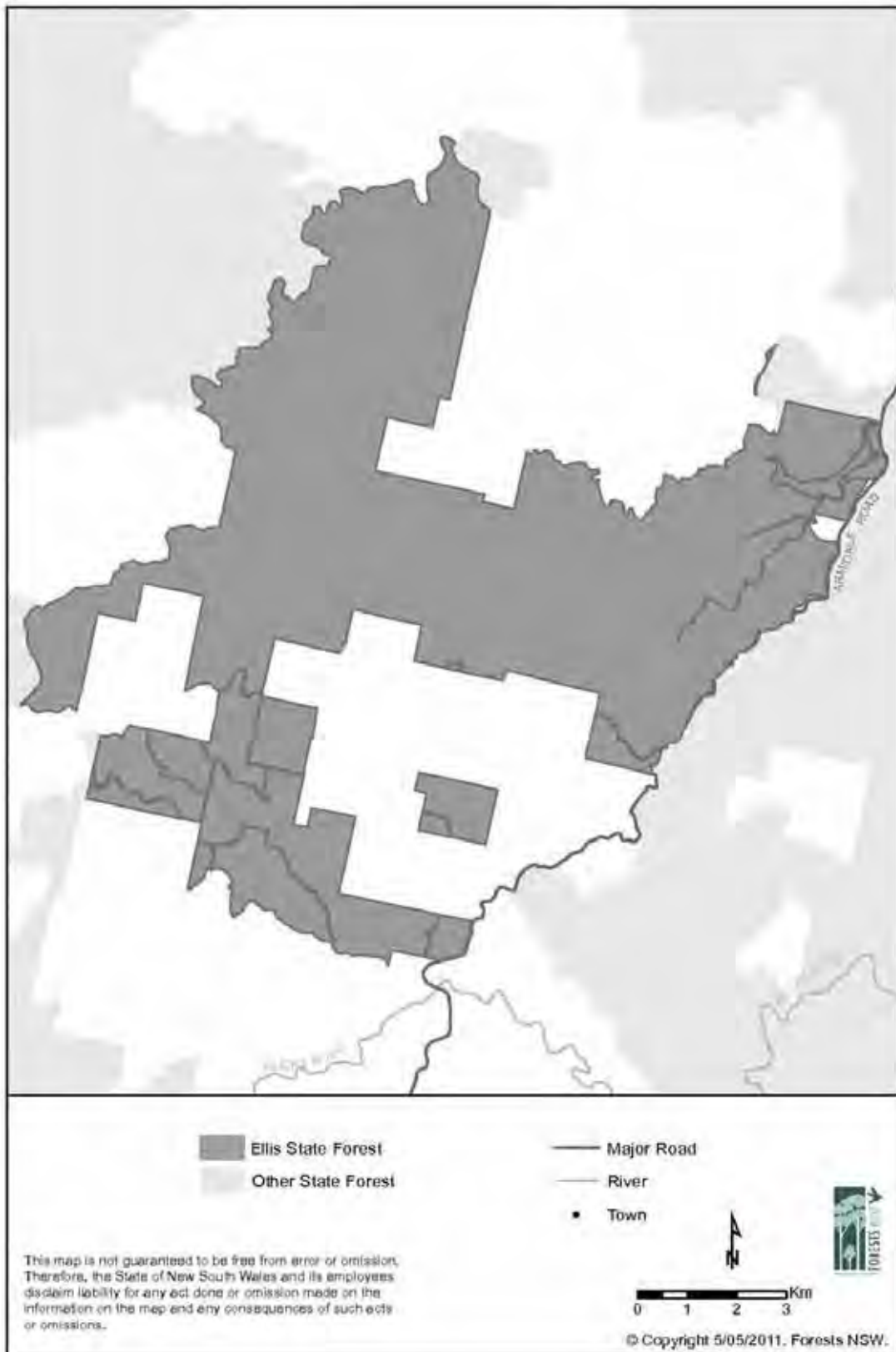
Dated this 14th day of June 2011

KATRINA HODGKINSON, M.P.,  
Minister for Primary Industries

APPENDIX A Locality



APPENDIX B Location



**GAME AND FERAL ANIMAL CONTROL ACT 2002**  
**ORDER**

**Declaration of public lands for hunting for the purposes of the**  
**Game and Feral Animal Control Act 2002**

I, KATRINA HODGKINSON, M.P., Minister for Primary Industries, pursuant to section 20 of the Game and Feral Animal Control Act 2002 after having had regard to the matters set out in section 20 (4), declare that game animals on public land described in Schedule 1 may be hunted by persons duly licensed, subject to the terms contained in Schedule 2.

**SCHEDULE 1 - the declared land**

**Enfield State Forest**

Enfield State Forest is located approximately 60km north west of the township of Wingham. A locality map is attached at Appendix 'A' and a location map is attached at Appendix 'B'.

Enfield State Forest area: 13105 hectares.

**SCHEDULE 2 - Terms**

**1. Duration of the declaration**

This declaration shall remain in force from the date of this Order until 8 June 2021.

**2. Authority of this declaration**

This declaration does not confer authority to do anything that is inconsistent with the requirements of any other Act or law.

**3. Requirements of the declaration**

A person who hunts on the declared lands must:

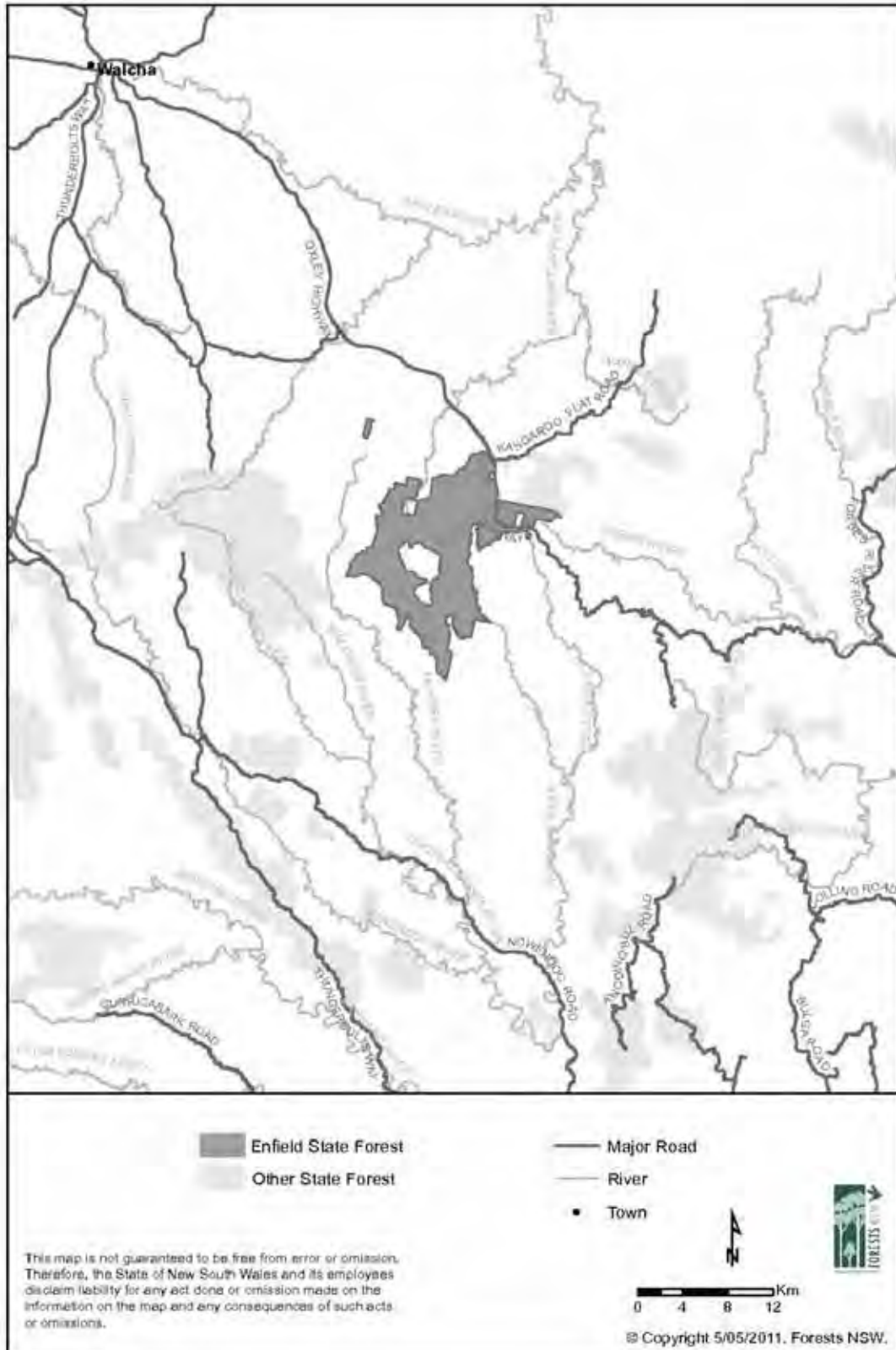
- (a) Gain written permission from Forests NSW or the Game Council on behalf of Forests NSW prior to accessing the declared lands;
- (b) Comply with all conditions in the written permission; and
- (c) Comply with any sign erected by Forests NSW or any sign approved by Forests NSW and erected by the Game Council.

<p>NOTE: This declaration is limited to game animals as prescribed in section 5 (1) and section 5 (2) of the Game and Feral Animal Control Act 2002.</p>
--

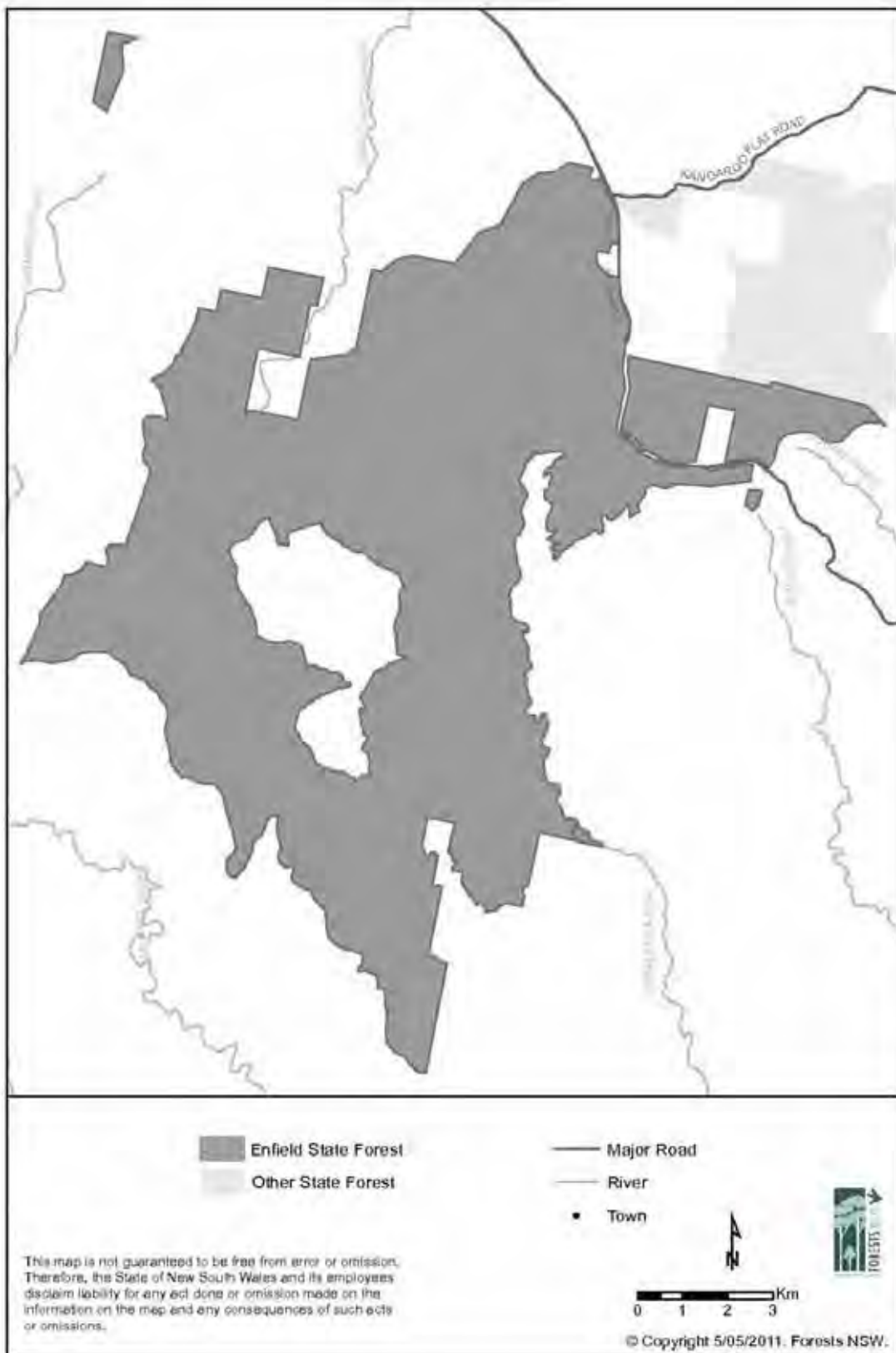
Dated this 14th day of June 2011

KATRINA HODGKINSON, M.P.,  
Minister for Primary Industries

APPENDIX A Locality



APPENDIX B Location



**GAME AND FERAL ANIMAL CONTROL ACT 2002  
ORDER**

**Declaration of public lands for hunting for the purposes of the  
Game and Feral Animal Control Act 2002**

I, KATRINA HODGKINSON, M.P., Minister for Primary Industries, pursuant to section 20 of the Game and Feral Animal Control Act 2002 after having had regard to the matters set out in section 20 (4), declare that game animals on public land described in Schedule 1 may be hunted by persons duly licensed, subject to the terms contained in Schedule 2.

**SCHEDULE 1 - the declared land  
Essington State Forest**

Essington State Forest is located approximately 33km south east of the township of Bathurst. A locality map is attached at Appendix 'A' and a location map is attached at Appendix 'B'.

Essington State Forest area: 4336 hectares.

**SCHEDULE 2 - Terms**

**1. Duration of the declaration**

This declaration shall remain in force from the date of this Order until 8 June 2021.

**2. Authority of this declaration**

This declaration does not confer authority to do anything that is inconsistent with the requirements of any other Act or law.

**3. Requirements of the declaration**

A person who hunts on the declared lands must:

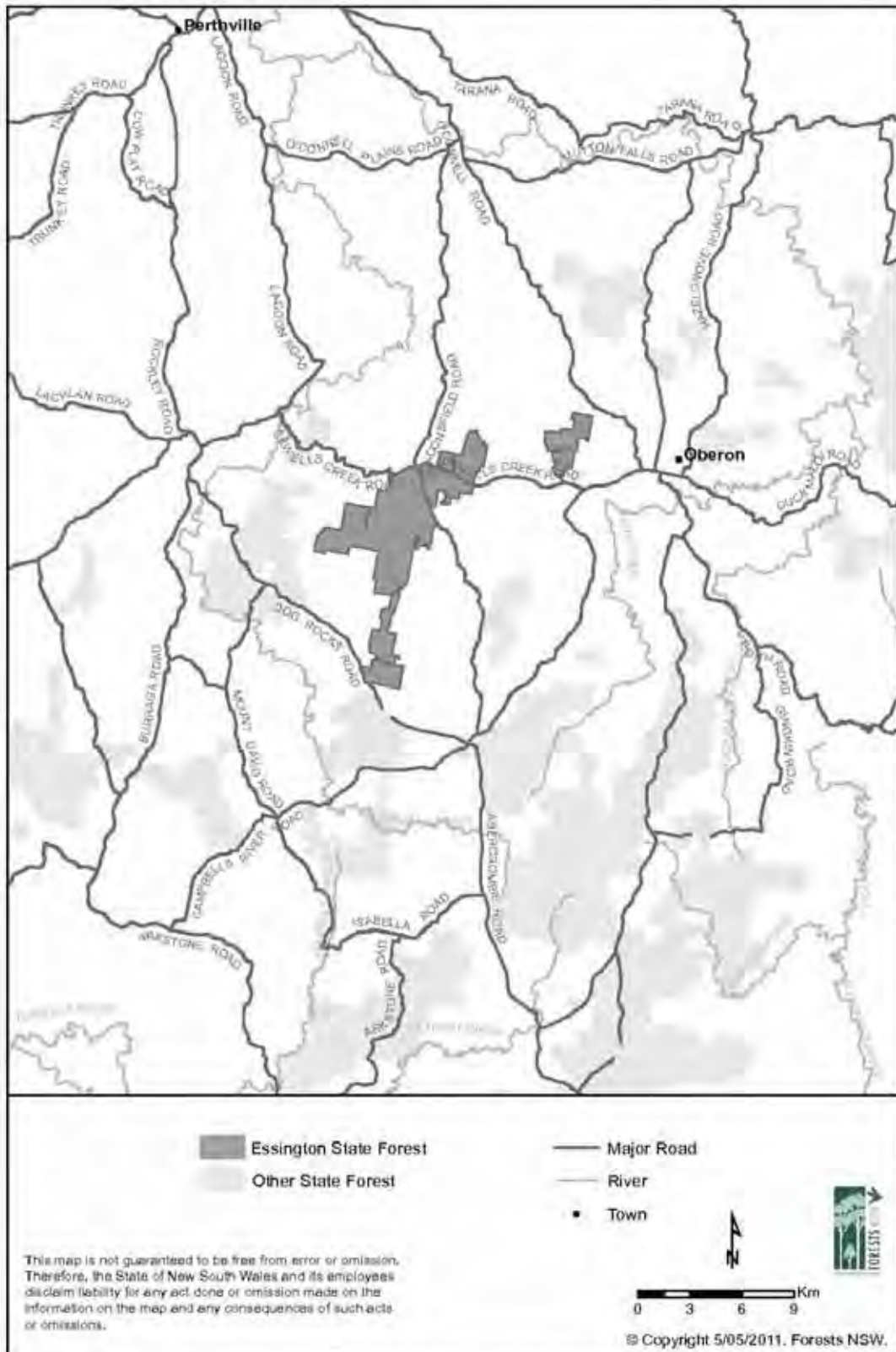
- (a) Gain written permission from Forests NSW or the Game Council on behalf of Forests NSW prior to accessing the declared lands;
- (b) Comply with all conditions in the written permission; and
- (c) Comply with any sign erected by Forests NSW or any sign approved by Forests NSW and erected by the Game Council.

<p>NOTE: This declaration is limited to game animals as prescribed in section 5 (1) and section 5 (2) of the Game and Feral Animal Control Act 2002.</p>
--

Dated this 14th day of June 2011

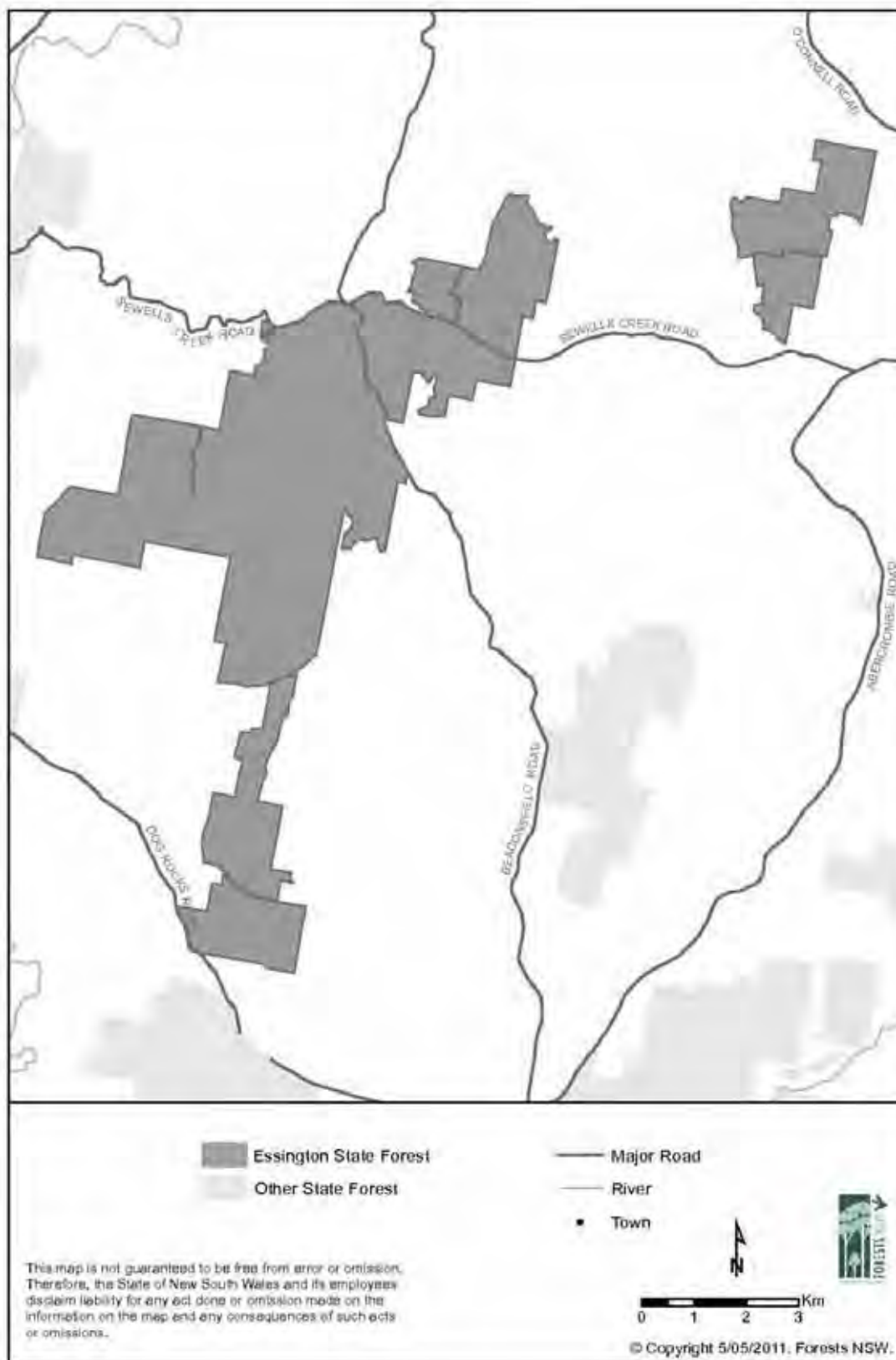
KATRINA HODGKINSON, M.P.,  
Minister for Primary Industries

APPENDIX A Locality





APPENDIX B Location



**GAME AND FERAL ANIMAL CONTROL ACT 2002  
ORDER**

**Declaration of public lands for hunting for the purposes of the  
Game and Feral Animal Control Act 2002**

I, KATRINA HODGKINSON, M.P., Minister for Primary Industries, pursuant to section 20 of the Game and Feral Animal Control Act 2002 after having had regard to the matters set out in section 20 (4), declare that game animals on public land described in Schedule 1 may be hunted by persons duly licensed, subject to the terms contained in Schedule 2.

**SCHEDULE 1 - the declared land  
Ewingar State Forest**

Ewingar State Forest is located approximately 36km east of the township of Tenterfield. A locality map is attached at Appendix 'A' and a location map is attached at Appendix 'B'.

Ewingar State Forest area: 18433 hectares.

**SCHEDULE 2 - Terms**

**1. Duration of the declaration**

This declaration shall remain in force from the date of this Order until 8 June 2021.

**2. Authority of this declaration**

This declaration does not confer authority to do anything that is inconsistent with the requirements of any other Act or law.

**3. Requirements of the declaration**

A person who hunts on the declared lands must:

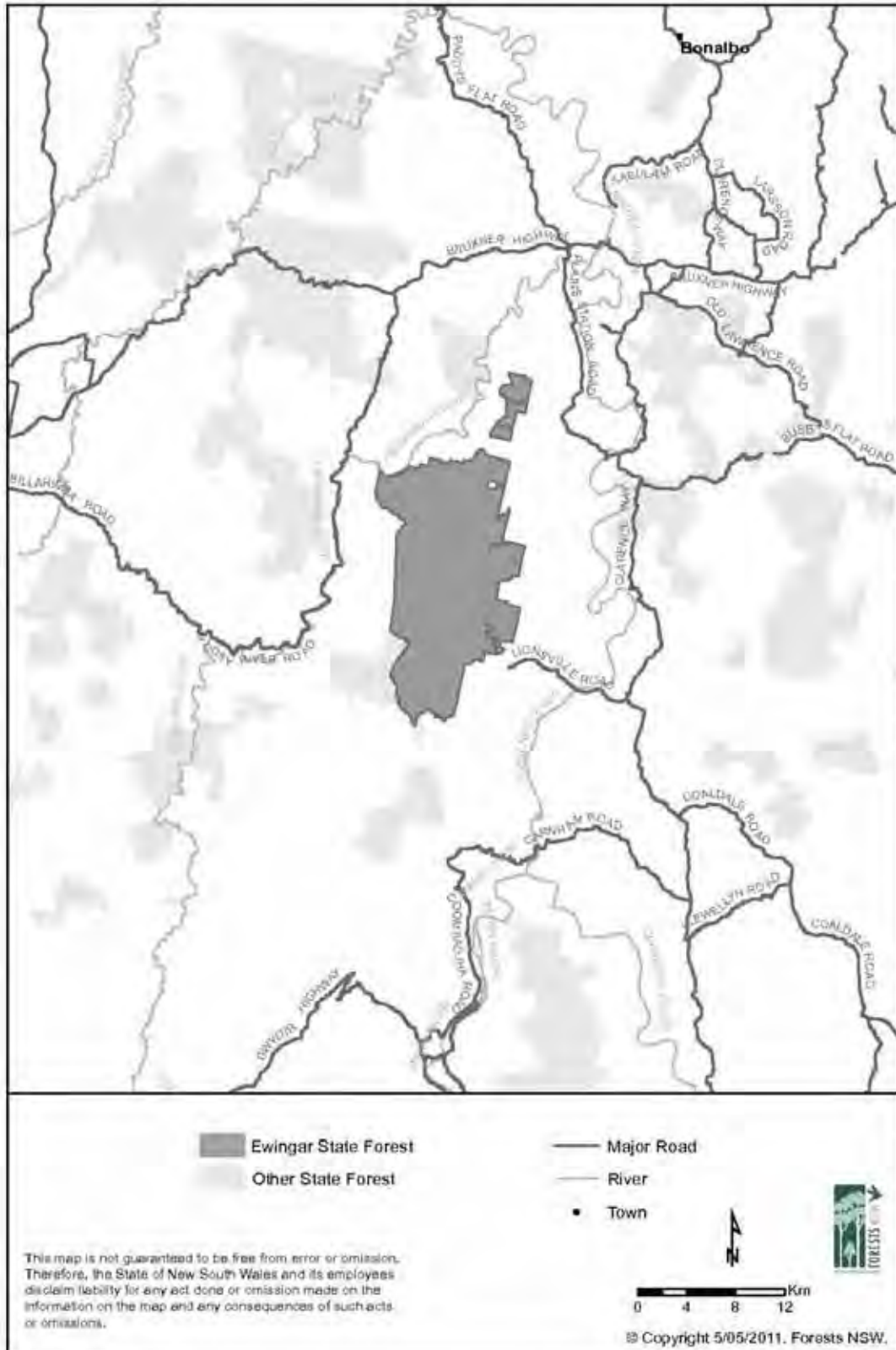
- (a) Gain written permission from Forests NSW or the Game Council on behalf of Forests NSW prior to accessing the declared lands;
- (b) Comply with all conditions in the written permission; and
- (c) Comply with any sign erected by Forests NSW or any sign approved by Forests NSW and erected by the Game Council.

<p>NOTE: This declaration is limited to game animals as prescribed in section 5 (1) and section 5 (2) of the Game and Feral Animal Control Act 2002.</p>
--

Dated this 14th day of June 2011

KATRINA HODGKINSON, M.P.,  
Minister for Primary Industries

APPENDIX A Locality



APPENDIX B Location



**GAME AND FERAL ANIMAL CONTROL ACT 2002  
ORDER**

**Declaration of public lands for hunting for the purposes of the  
Game and Feral Animal Control Act 2002**

I, KATRINA HODGKINSON, M.P., Minister for Primary Industries, pursuant to section 20 of the Game and Feral Animal Control Act 2002 after having had regard to the matters set out in section 20 (4), declare that game animals on public land described in Schedule 1 may be hunted by persons duly licensed, subject to the terms contained in Schedule 2.

**SCHEDULE 1 - the declared land**

**Flat Rock State Forest**

Flat Rock State Forest is located approximately 12km west of the township of Ulladulla. A locality map is attached at Appendix 'A' and a location map is attached at Appendix 'B'.

Flat Rock State Forest area: 4893 hectares.

**SCHEDULE 2 - Terms**

**1. Duration of the declaration**

This declaration shall remain in force from the date of this Order until 8 June 2021.

**2. Authority of this declaration**

This declaration does not confer authority to do anything that is inconsistent with the requirements of any other Act or law.

**3. Requirements of the declaration**

A person who hunts on the declared lands must:

- (a) Gain written permission from Forests NSW or the Game Council on behalf of Forests NSW prior to accessing the declared lands;
- (b) Comply with all conditions in the written permission; and
- (c) Comply with any sign erected by Forests NSW or any sign approved by Forests NSW and erected by the Game Council.

<p>NOTE: This declaration is limited to game animals as prescribed in section 5 (1) and section 5 (2) of the Game and Feral Animal Control Act 2002.</p>
--

Dated this 14th day of June 2011

KATRINA HODGKINSON, M.P.,  
Minister for Primary Industries

APPENDIX A Locality



APPENDIX B Location



**GAME AND FERAL ANIMAL CONTROL ACT 2002  
ORDER**

**Declaration of public lands for hunting for the purposes of the  
Game and Feral Animal Control Act 2002**

I, KATRINA HODGKINSON, M.P., Minister for Primary Industries, pursuant to section 20 of the Game and Feral Animal Control Act 2002 after having had regard to the matters set out in section 20 (4), declare that game animals on public land described in Schedule 1 may be hunted by persons duly licensed, subject to the terms contained in Schedule 2.

**SCHEDULE 1 - the declared land**

**Forest Land State Forest**

Forest Land State Forest is located approximately 13km south east of the township of Tenterfield. A locality map is attached at Appendix 'A' and a location map is attached at Appendix 'B'.

Forest Land State Forest area: 8159 hectares.

**SCHEDULE 2 - Terms**

**1. Duration of the declaration**

This declaration shall remain in force from the date of this Order until 8 June 2021.

**2. Authority of this declaration**

This declaration does not confer authority to do anything that is inconsistent with the requirements of any other Act or law.

**3. Requirements of the declaration**

A person who hunts on the declared lands must:

- (a) Gain written permission from Forests NSW or the Game Council on behalf of Forests NSW prior to accessing the declared lands;
- (b) Comply with all conditions in the written permission; and
- (c) Comply with any sign erected by Forests NSW or any sign approved by Forests NSW and erected by the Game Council.

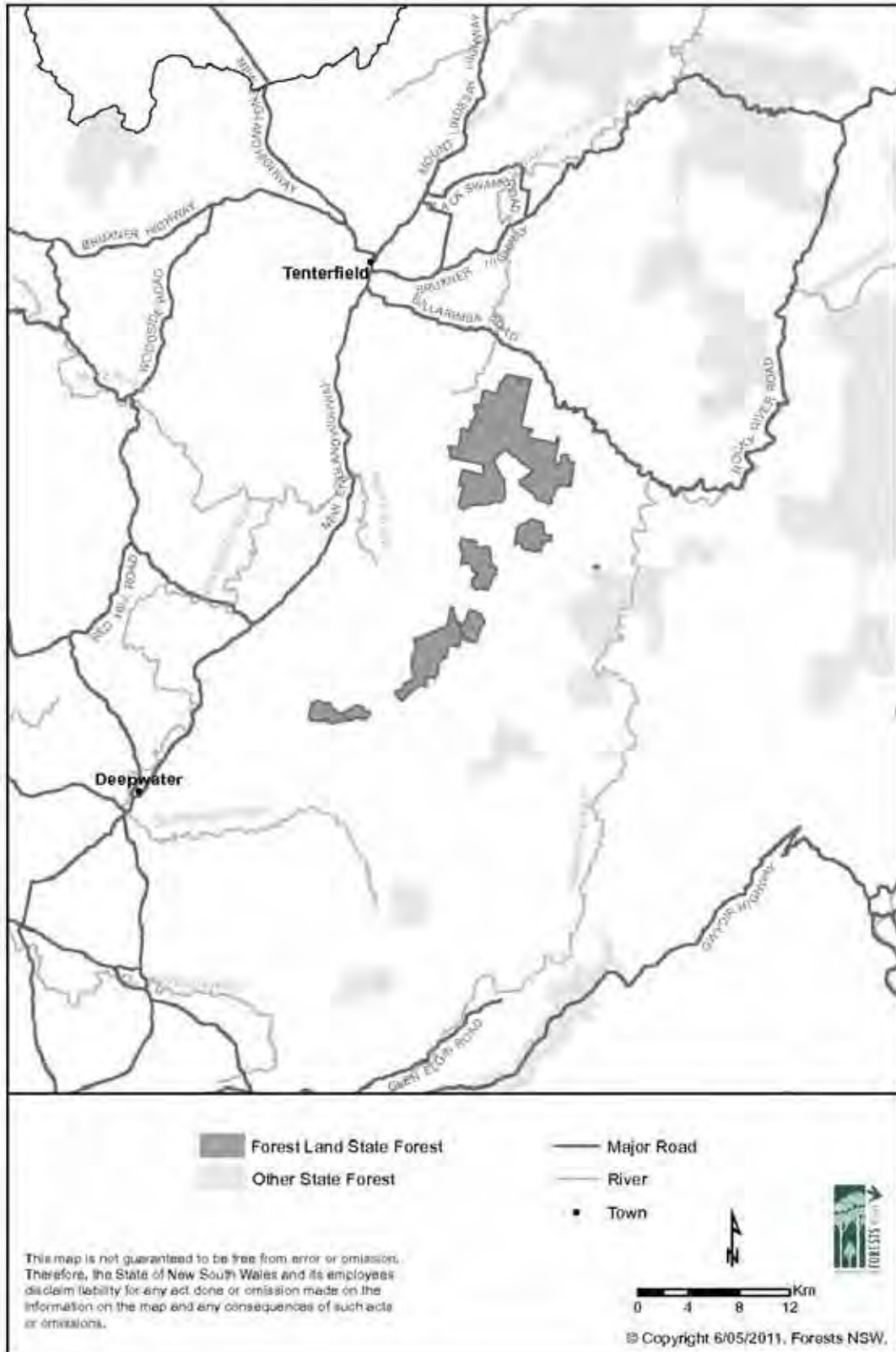
<p>NOTE: This declaration is limited to game animals as prescribed in section 5 (1) and section 5 (2) of the Game and Feral Animal Control Act 2002.</p>
--

Dated this 14th day of June 2011

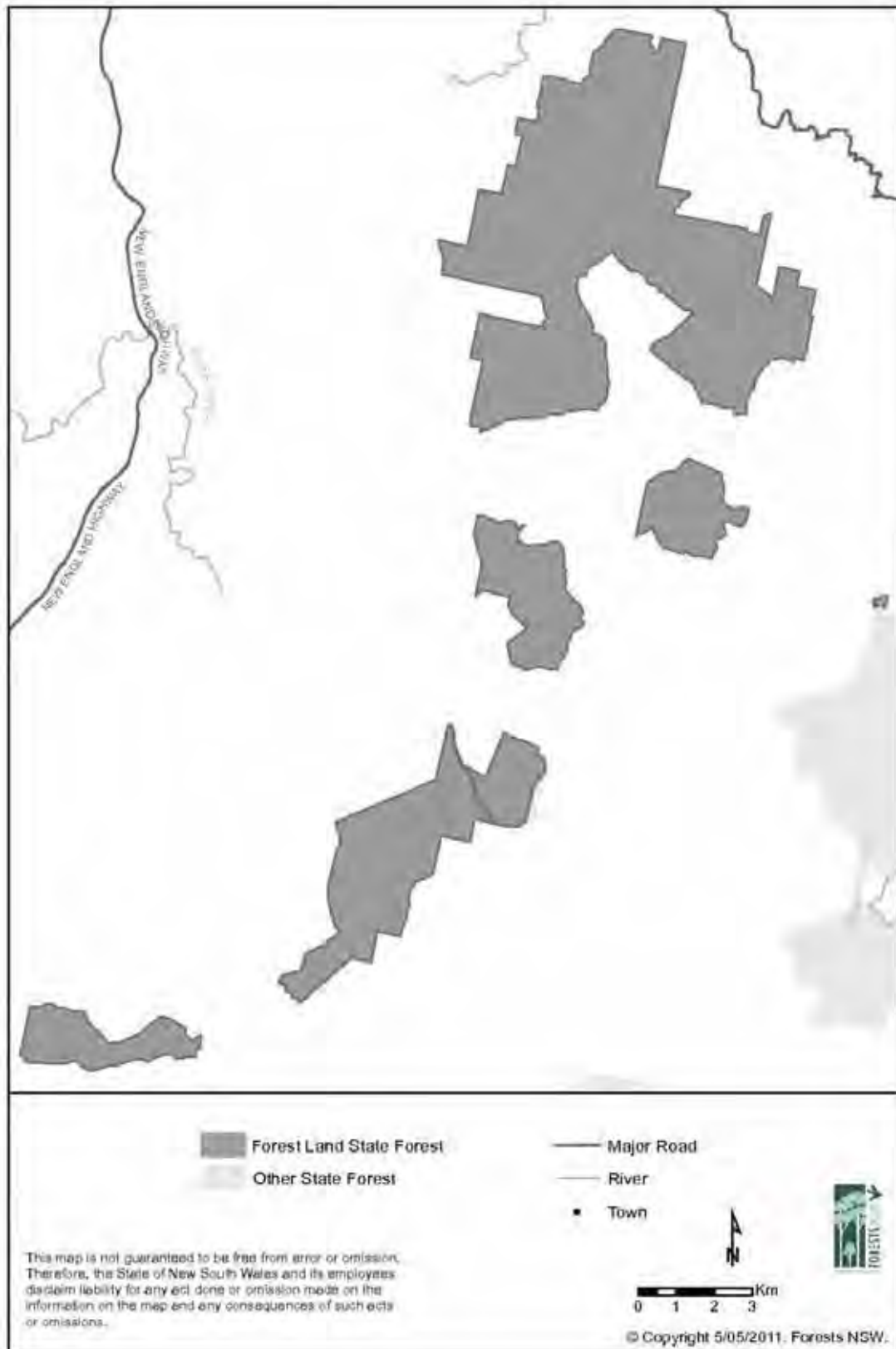
KATRINA HODGKINSON, M.P.,  
Minister for Primary Industries



APPENDIX A Locality



APPENDIX B Location



**GAME AND FERAL ANIMAL CONTROL ACT 2002**  
**ORDER**

**Declaration of public lands for hunting for the purposes of the**  
**Game and Feral Animal Control Act 2002**

I, KATRINA HODGKINSON, M.P., Minister for Primary Industries, pursuant to section 20 of the Game and Feral Animal Control Act 2002 after having had regard to the matters set out in section 20 (4), declare that game animals on public land described in Schedule 1 may be hunted by persons duly licensed, subject to the terms contained in Schedule 2.

**SCHEDULE 1 - the declared land**  
**Gibberagee State Forest**

Gibberagee State Forest is located approximately 8km north of the township of Maclean. A locality map is attached at Appendix 'A' and a location map is attached at Appendix 'B'.

Gibberagee State Forest area: 11373 hectares.

**SCHEDULE 2 - Terms**

**1. Duration of the declaration**

This declaration shall remain in force from the date of this Order until 8 June 2021.

**2. Authority of this declaration**

This declaration does not confer authority to do anything that is inconsistent with the requirements of any other Act or law.

**3. Requirements of the declaration**

A person who hunts on the declared lands must:

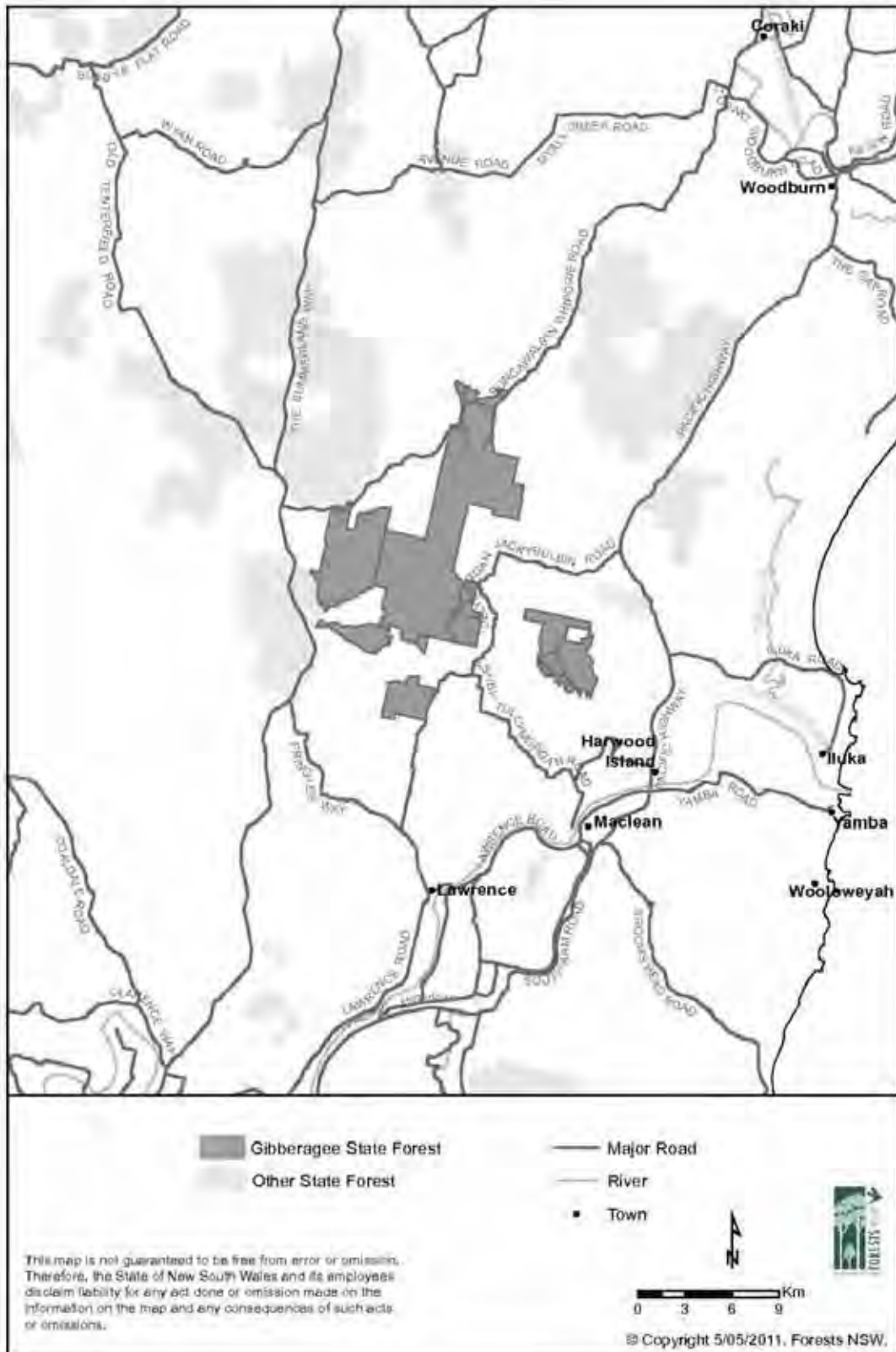
- (a) Gain written permission from Forests NSW or the Game Council on behalf of Forests NSW prior to accessing the declared lands;
- (b) Comply with all conditions in the written permission; and
- (c) Comply with any sign erected by Forests NSW or any sign approved by Forests NSW and erected by the Game Council.

<p>NOTE: This declaration is limited to game animals as prescribed in section 5 (1) and section 5 (2) of the Game and Feral Animal Control Act 2002.</p>
--

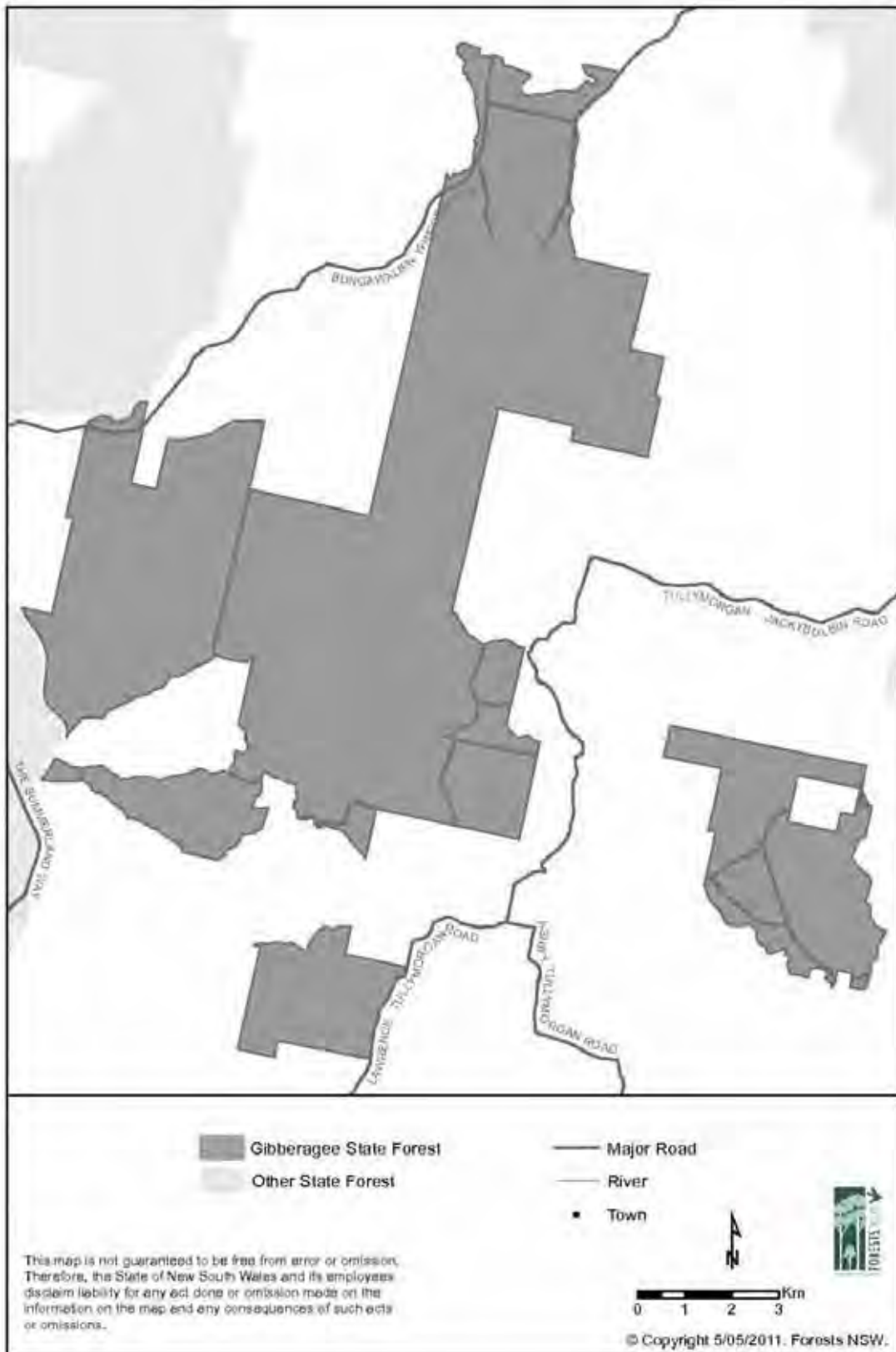
Dated this 14th day of June 2011

KATRINA HODGKINSON, M.P.,  
Minister for Primary Industries

APPENDIX A Locality



APPENDIX B Location



**GAME AND FERAL ANIMAL CONTROL ACT 2002  
ORDER**

**Declaration of public lands for hunting for the purposes of the  
Game and Feral Animal Control Act 2002**

I, KATRINA HODGKINSON, M.P., Minister for Primary Industries, pursuant to section 20 of the Game and Feral Animal Control Act 2002 after having had regard to the matters set out in section 20 (4), declare that game animals on public land described in Schedule 1 may be hunted by persons duly licensed, subject to the terms contained in Schedule 2.

**SCHEDULE 1 - the declared land**

**Girard State Forest**

Girard State Forest is located approximately 21km east of the township of Tenterfield. A locality map is attached at Appendix 'A' and a location map is attached at Appendix 'B'.

Girard State Forest area: 18851 hectares.

**SCHEDULE 2 - Terms**

**1. Duration of the declaration**

This declaration shall remain in force from the date of this Order until 8 June 2021.

**2. Authority of this declaration**

This declaration does not confer authority to do anything that is inconsistent with the requirements of any other Act or law.

**3. Requirements of the declaration**

A person who hunts on the declared lands must:

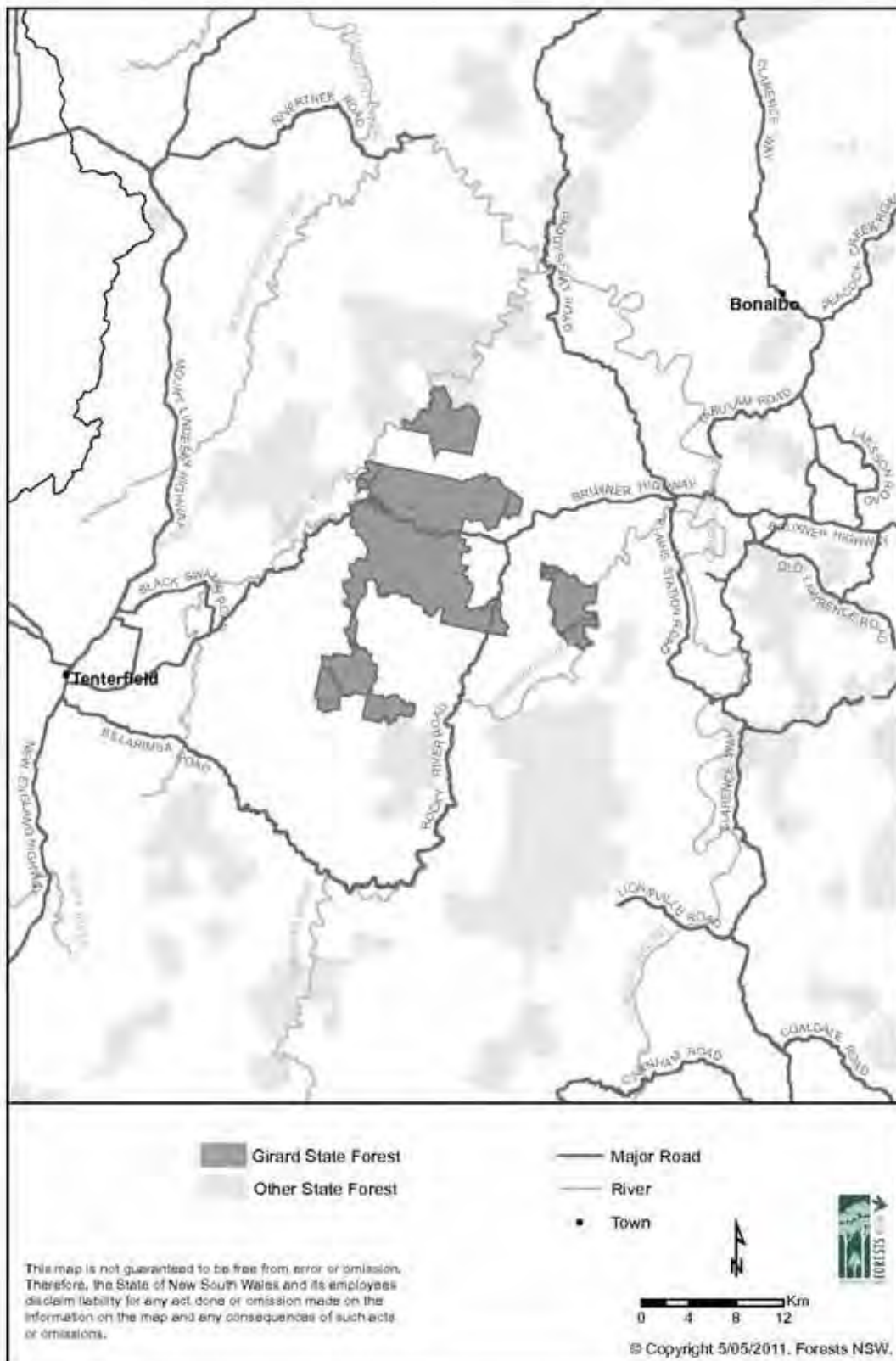
- (a) Gain written permission from Forests NSW or the Game Council on behalf of Forests NSW prior to accessing the declared lands;
- (b) Comply with all conditions in the written permission; and
- (c) Comply with any sign erected by Forests NSW or any sign approved by Forests NSW and erected by the Game Council.

<p>NOTE: This declaration is limited to game animals as prescribed in section 5 (1) and section 5 (2) of the Game and Feral Animal Control Act 2002.</p>
--

Dated this 14th day of June 2011

KATRINA HODGKINSON, M.P.,  
Minister for Primary Industries

APPENDIX A Locality



APPENDIX B Location





**GAME AND FERAL ANIMAL CONTROL ACT 2002  
ORDER**

**Declaration of public lands for hunting for the purposes of the  
Game and Feral Animal Control Act 2002**

I, KATRINA HODGKINSON, M.P., Minister for Primary Industries, pursuant to section 20 of the Game and Feral Animal Control Act 2002 after having had regard to the matters set out in section 20 (4), declare that game animals on public land described in Schedule 1 may be hunted by persons duly licensed, subject to the terms contained in Schedule 2.

**SCHEDULE 1 - the declared land**

**Giro State Forest**

Giro State Forest is located approximately 45km north west of the township of Wingham. A locality map is attached at Appendix 'A' and a location map is attached at Appendix 'B'.

Giro State Forest area: 9934 hectares.

**SCHEDULE 2 - Terms**

**1. Duration of the declaration**

This declaration shall remain in force from the date of this Order until 8 June 2021.

**2. Authority of this declaration**

This declaration does not confer authority to do anything that is inconsistent with the requirements of any other Act or law.

**3. Requirements of the declaration**

A person who hunts on the declared lands must:

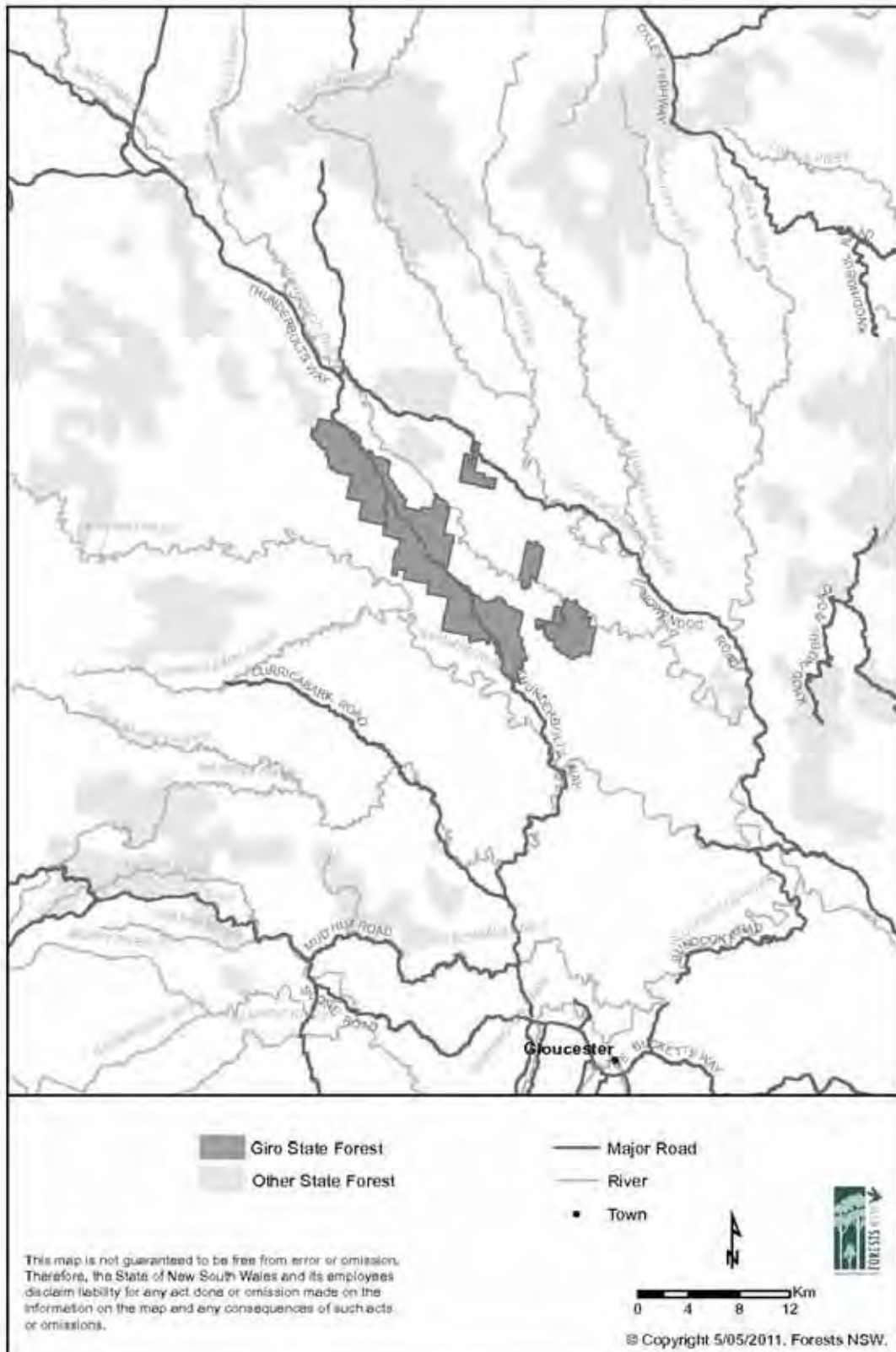
- (a) Gain written permission from Forests NSW or the Game Council on behalf of Forests NSW prior to accessing the declared lands;
- (b) Comply with all conditions in the written permission; and
- (c) Comply with any sign erected by Forests NSW or any sign approved by Forests NSW and erected by the Game Council.

<p>NOTE: This declaration is limited to game animals as prescribed in section 5 (1) and section 5 (2) of the Game and Feral Animal Control Act 2002.</p>
--

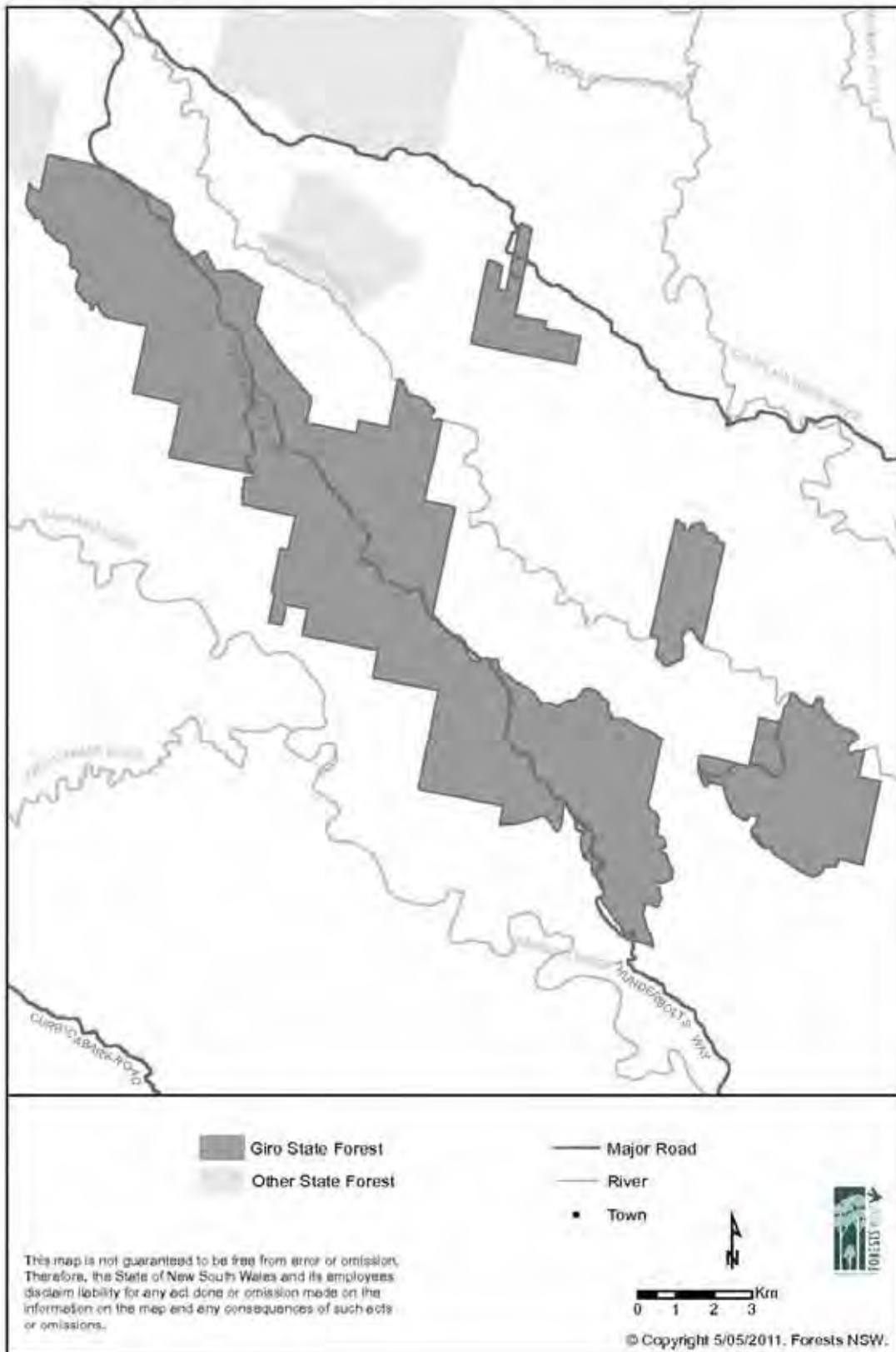
Dated this 14th day of June 2011

KATRINA HODGKINSON, M.P.,  
Minister for Primary Industries

APPENDIX A Locality



APPENDIX B Location



**GAME AND FERAL ANIMAL CONTROL ACT 2002**  
**ORDER**

**Declaration of public lands for hunting for the purposes of the**  
**Game and Feral Animal Control Act 2002**

I, KATRINA HODGKINSON, M.P., Minister for Primary Industries, pursuant to section 20 of the Game and Feral Animal Control Act 2002 after having had regard to the matters set out in section 20 (4), declare that game animals on public land described in Schedule 1 may be hunted by persons duly licensed, subject to the terms contained in Schedule 2.

**SCHEDULE 1 - the declared land**  
**Gladstone State Forest**

Gladstone State Forest is located approximately 16km north west of the township of Nambucca Heads. A locality map is attached at Appendix 'A' and a location map is attached at Appendix 'B'.

Gladstone State Forest area: 6781 hectares.

**SCHEDULE 2 - Terms**

**1. Duration of the declaration**

This declaration shall remain in force from the date of this Order until 8 June 2021.

**2. Authority of this declaration**

This declaration does not confer authority to do anything that is inconsistent with the requirements of any other Act or law.

**3. Requirements of the declaration**

A person who hunts on the declared lands must:

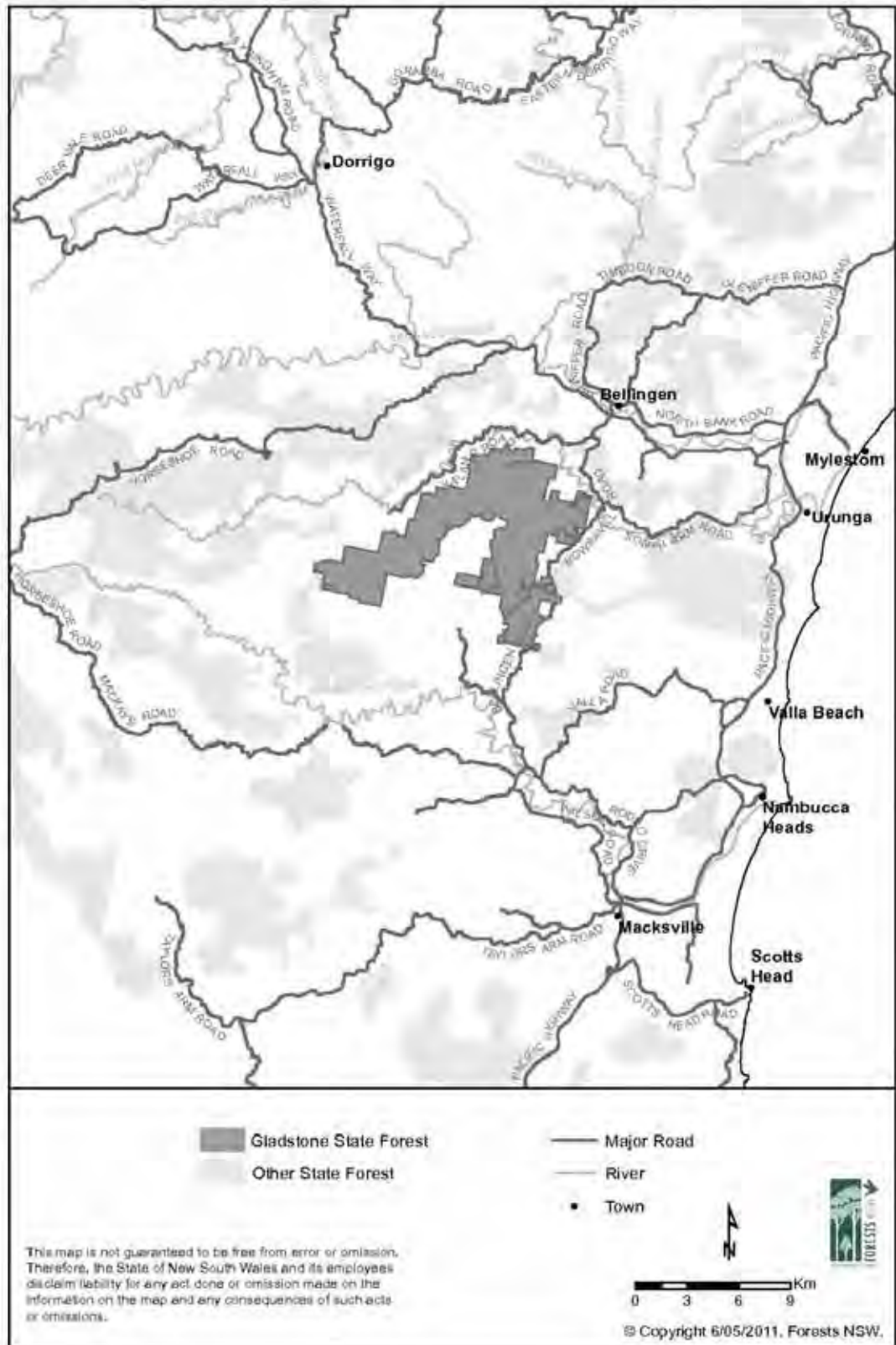
- (a) Gain written permission from Forests NSW or the Game Council on behalf of Forests NSW prior to accessing the declared lands;
- (b) Comply with all conditions in the written permission; and
- (c) Comply with any sign erected by Forests NSW or any sign approved by Forests NSW and erected by the Game Council.

<p>NOTE: This declaration is limited to game animals as prescribed in section 5 (1) and section 5 (2) of the Game and Feral Animal Control Act 2002.</p>
--

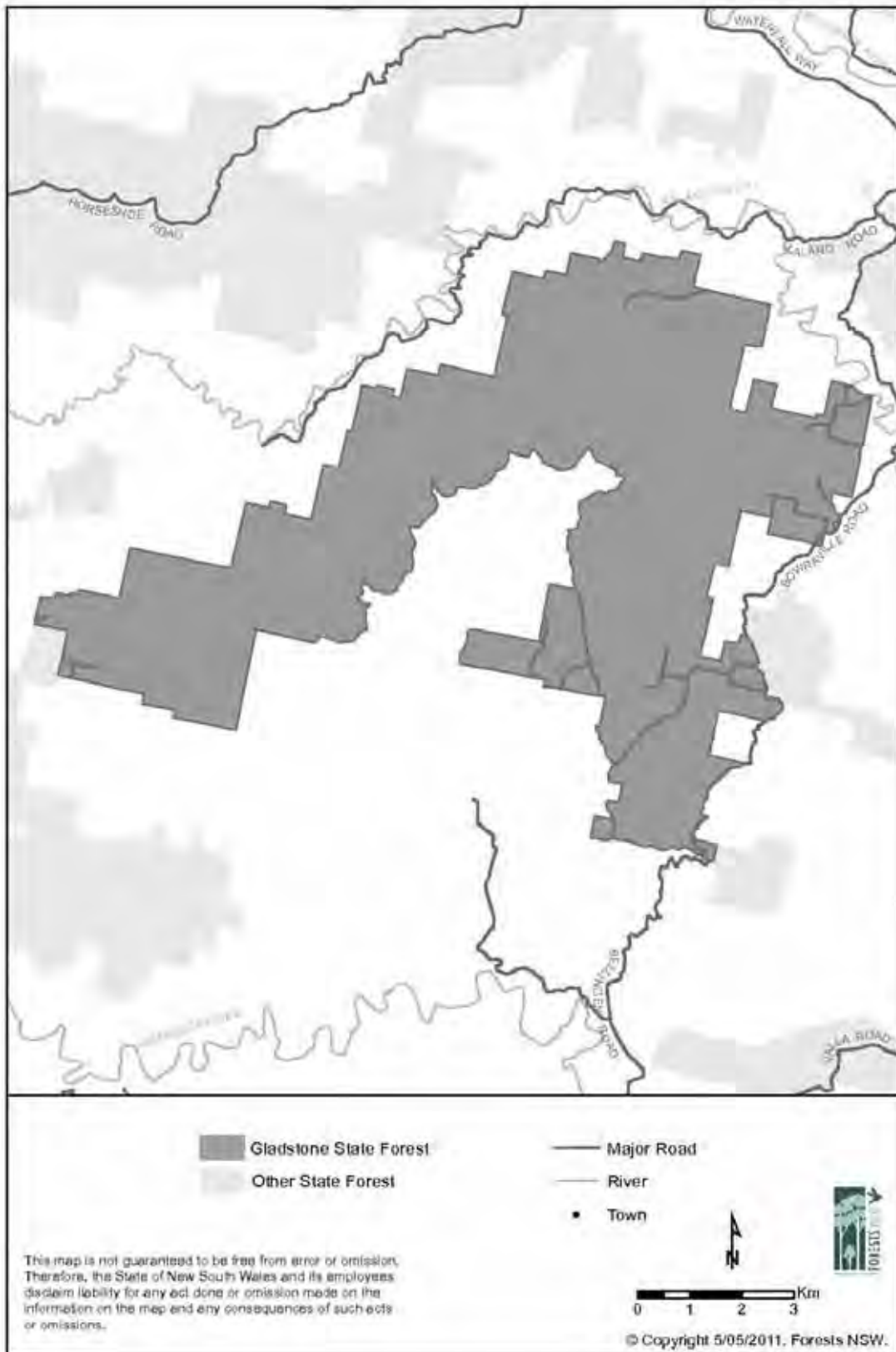
Dated this 14th day of June 2011

KATRINA HODGKINSON, M.P.,  
Minister for Primary Industries

APPENDIX A Locality



APPENDIX B Location



**GAME AND FERAL ANIMAL CONTROL ACT 2002**  
**ORDER**

**Declaration of public lands for hunting for the purposes of the**  
**Game and Feral Animal Control Act 2002**

I, KATRINA HODGKINSON, M.P., Minister for Primary Industries, pursuant to section 20 of the Game and Feral Animal Control Act 2002 after having had regard to the matters set out in section 20 (4), declare that game animals on public land described in Schedule 1 may be hunted by persons duly licensed, subject to the terms contained in Schedule 2.

**SCHEDULE 1 - the declared land**

**Glenbog State Forest**

Glenbog State Forest is located approximately 39km west of the township of Bega. A locality map is attached at Appendix 'A' and a location map is attached at Appendix 'B'.

Glenbog State Forest area: 9206 hectares.

**SCHEDULE 2 - Terms**

**1. Duration of the declaration**

This declaration shall remain in force from the date of this Order until 8 June 2021.

**2. Authority of this declaration**

This declaration does not confer authority to do anything that is inconsistent with the requirements of any other Act or law.

**3. Requirements of the declaration**

A person who hunts on the declared lands must:

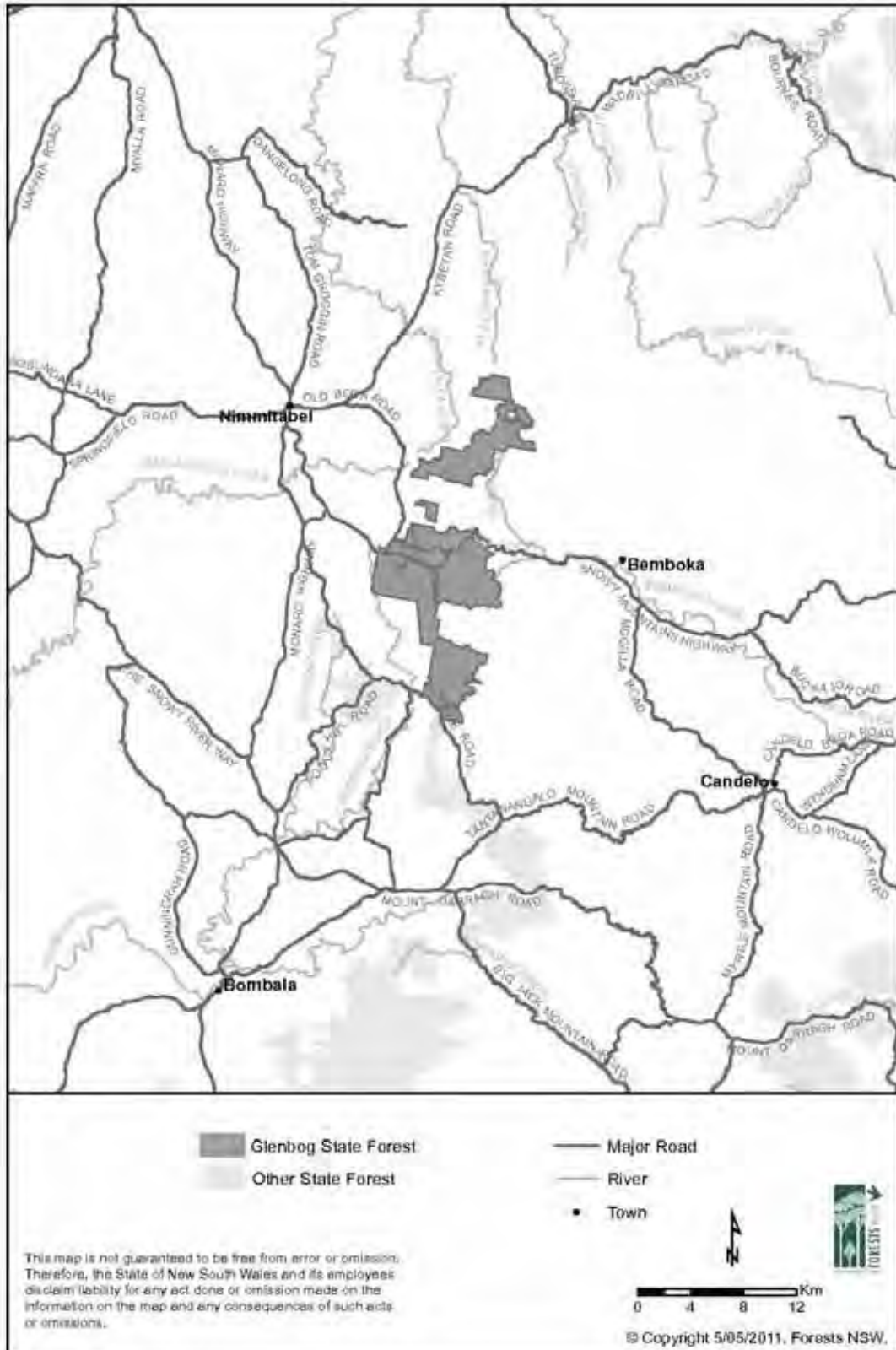
- (a) Gain written permission from Forests NSW or the Game Council on behalf of Forests NSW prior to accessing the declared lands;
- (b) Comply with all conditions in the written permission; and
- (c) Comply with any sign erected by Forests NSW or any sign approved by Forests NSW and erected by the Game Council.

<p>NOTE: This declaration is limited to game animals as prescribed in section 5 (1) and section 5 (2) of the Game and Feral Animal Control Act 2002.</p>
--

Dated this 14th day of June 2011

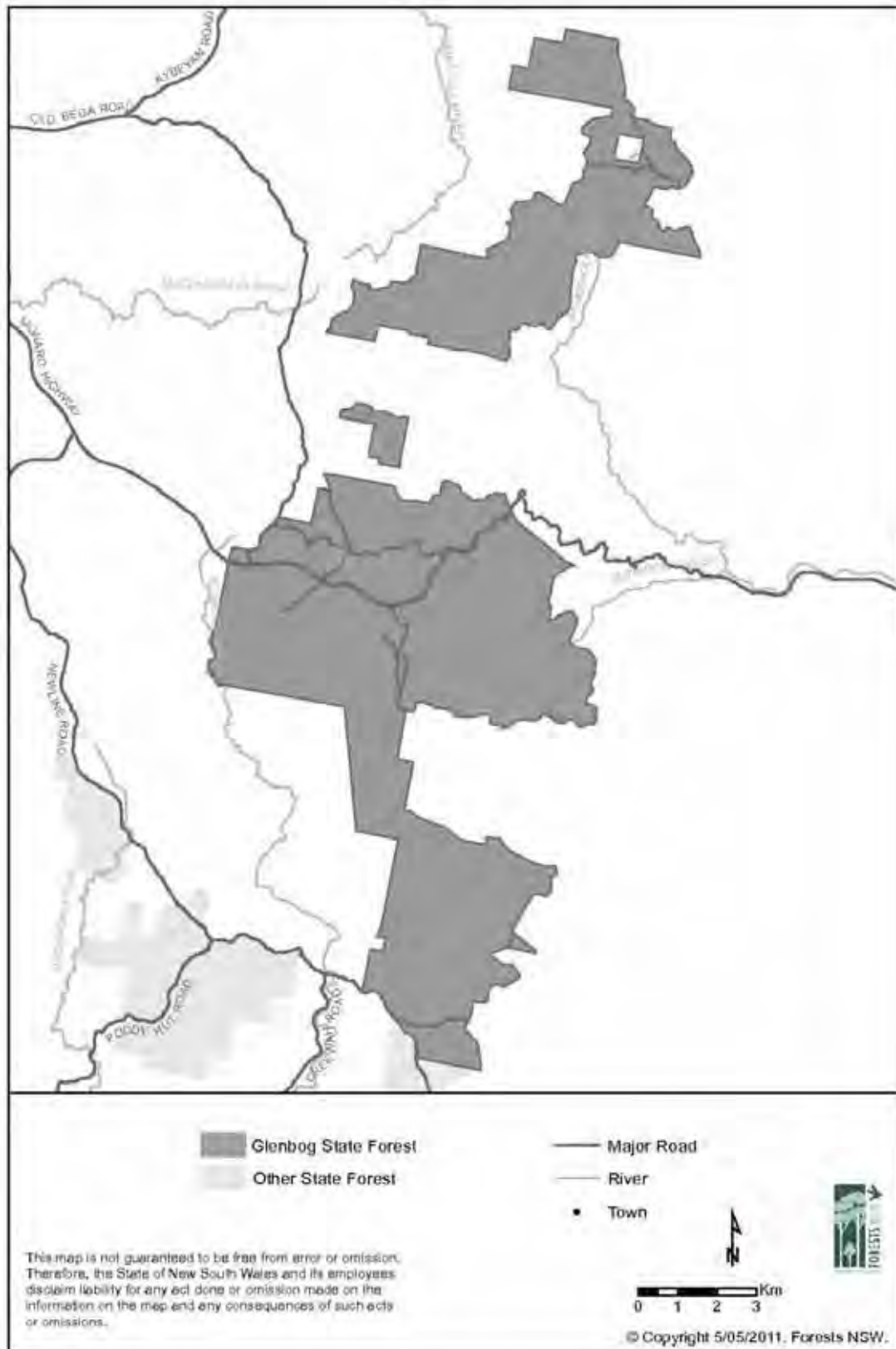
KATRINA HODGKINSON, M.P.,  
Minister for Primary Industries

APPENDIX A Locality





APPENDIX B Location



**GAME AND FERAL ANIMAL CONTROL ACT 2002  
ORDER**

**Declaration of public lands for hunting for the purposes of the  
Game and Feral Animal Control Act 2002**

I, KATRINA HODGKINSON, M.P., Minister for Primary Industries, pursuant to section 20 of the Game and Feral Animal Control Act 2002 after having had regard to the matters set out in section 20 (4), declare that game animals on public land described in Schedule 1 may be hunted by persons duly licensed, subject to the terms contained in Schedule 2.

**SCHEDULE 1 - the declared land  
Glenwood State Forest**

Glenwood State Forest is located approximately 13km west of the township of Orange. A locality map is attached at Appendix 'A' and a location map is attached at Appendix 'B'.

Glenwood State Forest area: 1889 hectares.

**SCHEDULE 2 - Terms**

**1. Duration of the declaration**

This declaration shall remain in force from the date of this Order until 8 June 2021.

**2. Authority of this declaration**

This declaration does not confer authority to do anything that is inconsistent with the requirements of any other Act or law.

**3. Requirements of the declaration**

A person who hunts on the declared lands must:

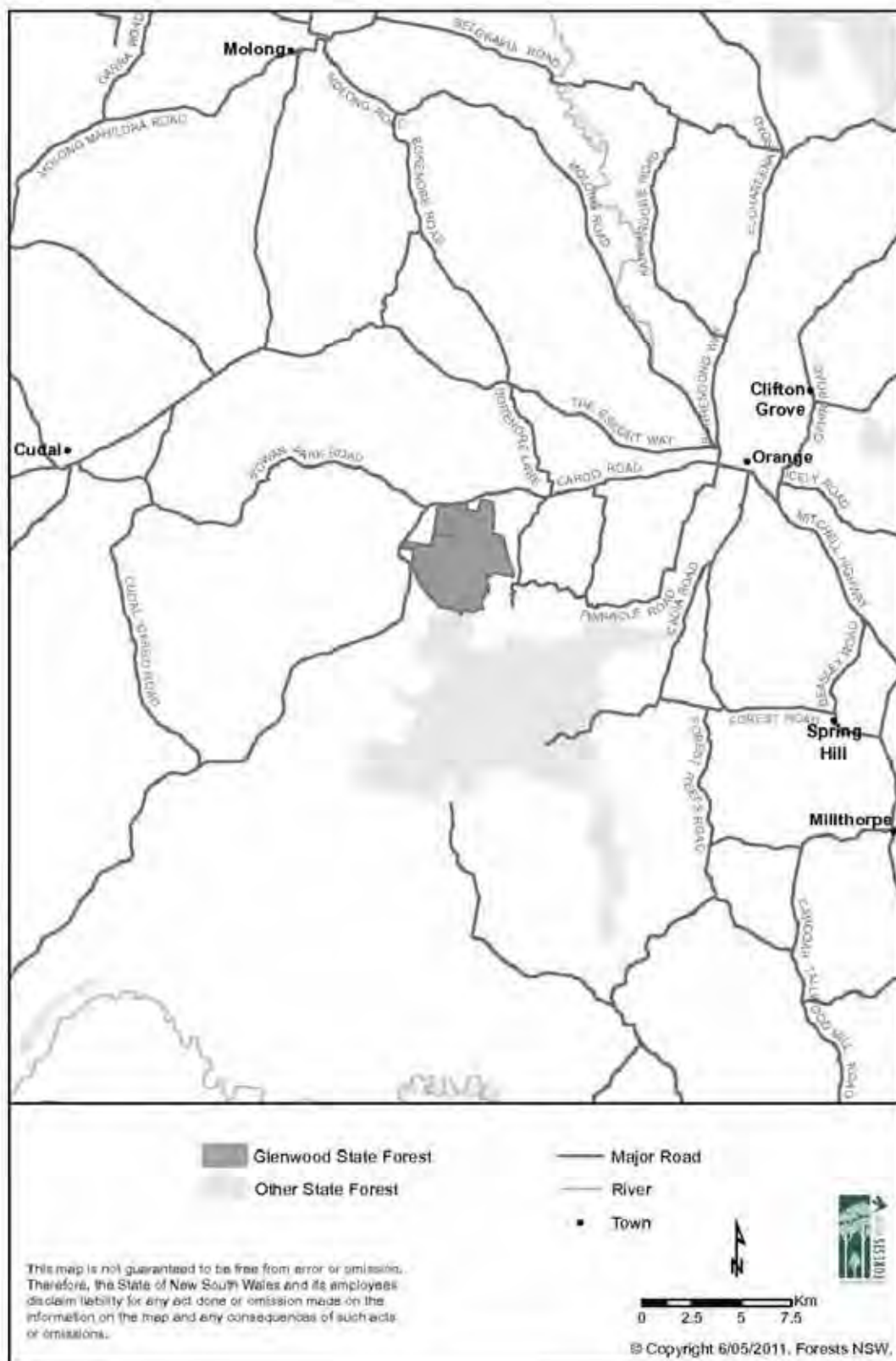
- (a) Gain written permission from Forests NSW or the Game Council on behalf of Forests NSW prior to accessing the declared lands;
- (b) Comply with all conditions in the written permission; and
- (c) Comply with any sign erected by Forests NSW or any sign approved by Forests NSW and erected by the Game Council.

<p>NOTE: This declaration is limited to game animals as prescribed in section 5 (1) and section 5 (2) of the Game and Feral Animal Control Act 2002.</p>
--

Dated this 14th day of June 2011

KATRINA HODGKINSON, M.P.,  
Minister for Primary Industries

APPENDIX A Locality



APPENDIX B Location



**GAME AND FERAL ANIMAL CONTROL ACT 2002**  
**ORDER**

**Declaration of public lands for hunting for the purposes of the**  
**Game and Feral Animal Control Act 2002**

I, KATRINA HODGKINSON, M.P., Minister for Primary Industries, pursuant to section 20 of the Game and Feral Animal Control Act 2002 after having had regard to the matters set out in section 20 (4), declare that game animals on public land described in Schedule 1 may be hunted by persons duly licensed, subject to the terms contained in Schedule 2.

**SCHEDULE 1 - the declared land**

**Grahway State Forest**

Grahway State Forest is located approximately 100km south east of the township of Cobar. A locality map is attached at Appendix 'A' and a location map is attached at Appendix 'B'.

Grahway State Forest area: 8398 hectares.

**SCHEDULE 2 - Terms**

**1. Duration of the declaration**

This declaration shall remain in force from the date of this Order until 8 June 2021.

**2. Authority of this declaration**

This declaration does not confer authority to do anything that is inconsistent with the requirements of any other Act or law.

**3. Requirements of the declaration**

A person who hunts on the declared lands must:

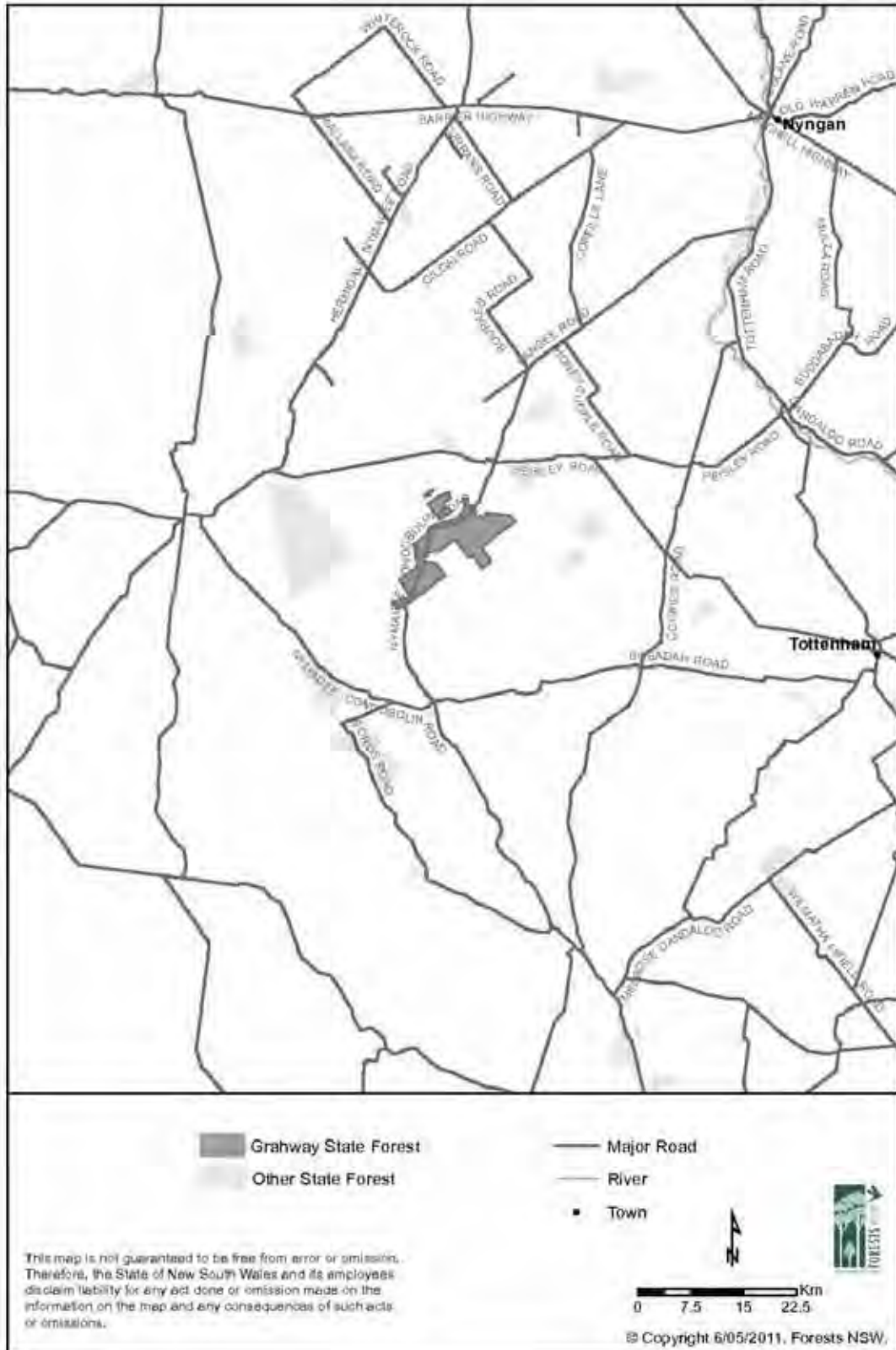
- (a) Gain written permission from Forests NSW or the Game Council on behalf of Forests NSW prior to accessing the declared lands;
- (b) Comply with all conditions in the written permission; and
- (c) Comply with any sign erected by Forests NSW or any sign approved by Forests NSW and erected by the Game Council.

<p>NOTE: This declaration is limited to game animals as prescribed in section 5 (1) and section 5 (2) of the Game and Feral Animal Control Act 2002.</p>
--

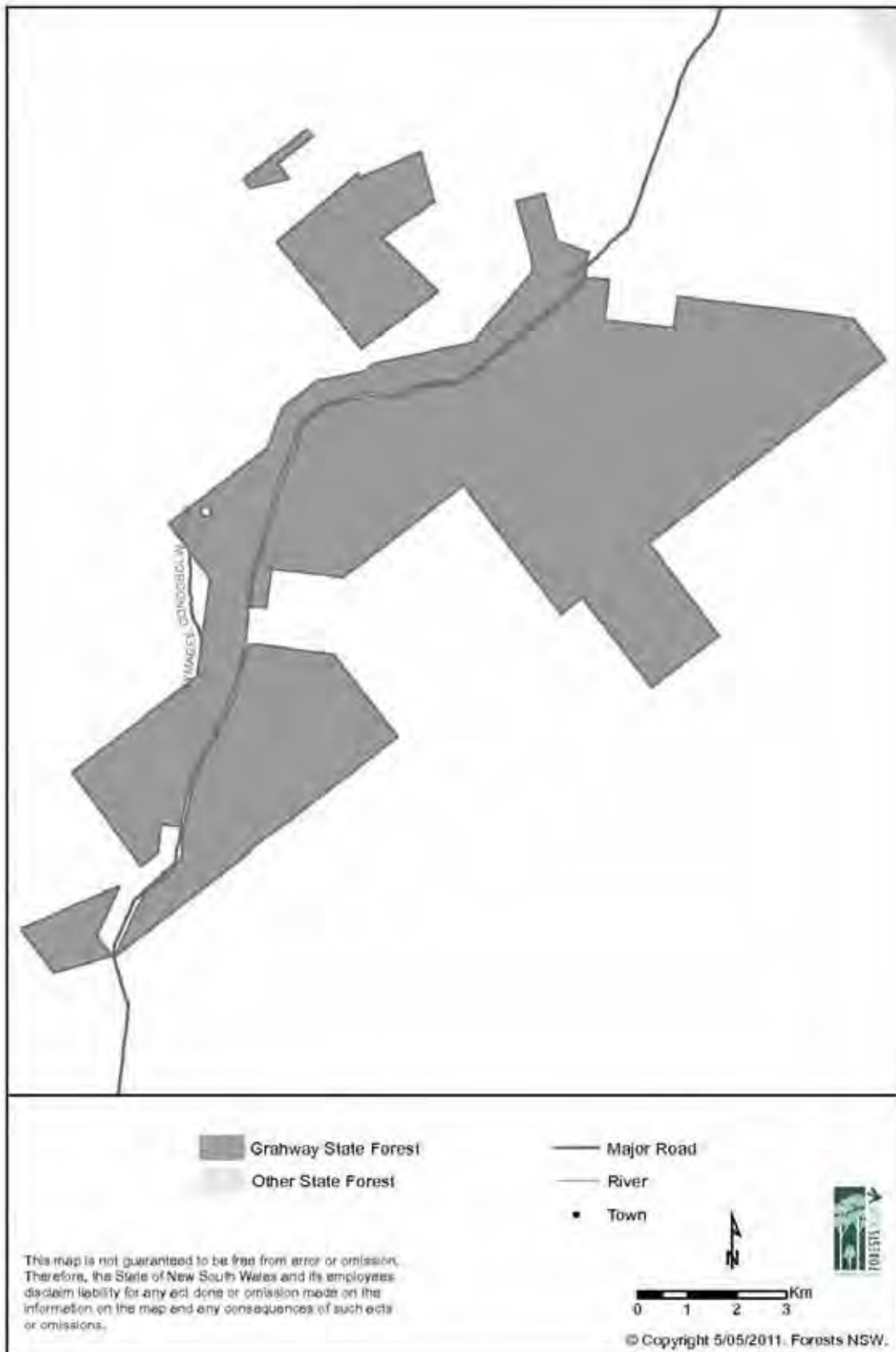
Dated this 14th day of June 2011

KATRINA HODGKINSON, M.P.,  
Minister for Primary Industries

APPENDIX A Locality



APPENDIX B Location



**GAME AND FERAL ANIMAL CONTROL ACT 2002  
ORDER**

**Declaration of public lands for hunting for the purposes of the  
Game and Feral Animal Control Act 2002**

I, KATRINA HODGKINSON, M.P., Minister for Primary Industries, pursuant to section 20 of the Game and Feral Animal Control Act 2002 after having had regard to the matters set out in section 20 (4), declare that game animals on public land described in Schedule 1 may be hunted by persons duly licensed, subject to the terms contained in Schedule 2.

**SCHEDULE 1 - the declared land  
Grange State Forest**

Grange State Forest is located approximately 35km north west of the township of Grafton. A locality map is attached at Appendix 'A' and a location map is attached at Appendix 'B'.

Grange State Forest area: 10608 hectares.

**SCHEDULE 2 - Terms**

**1. Duration of the declaration**

This declaration shall remain in force from the date of this Order until 8 June 2021.

**2. Authority of this declaration**

This declaration does not confer authority to do anything that is inconsistent with the requirements of any other Act or law.

**3. Requirements of the declaration**

A person who hunts on the declared lands must:

- (a) Gain written permission from Forests NSW or the Game Council on behalf of Forests NSW prior to accessing the declared lands;
- (b) Comply with all conditions in the written permission; and
- (c) Comply with any sign erected by Forests NSW or any sign approved by Forests NSW and erected by the Game Council.

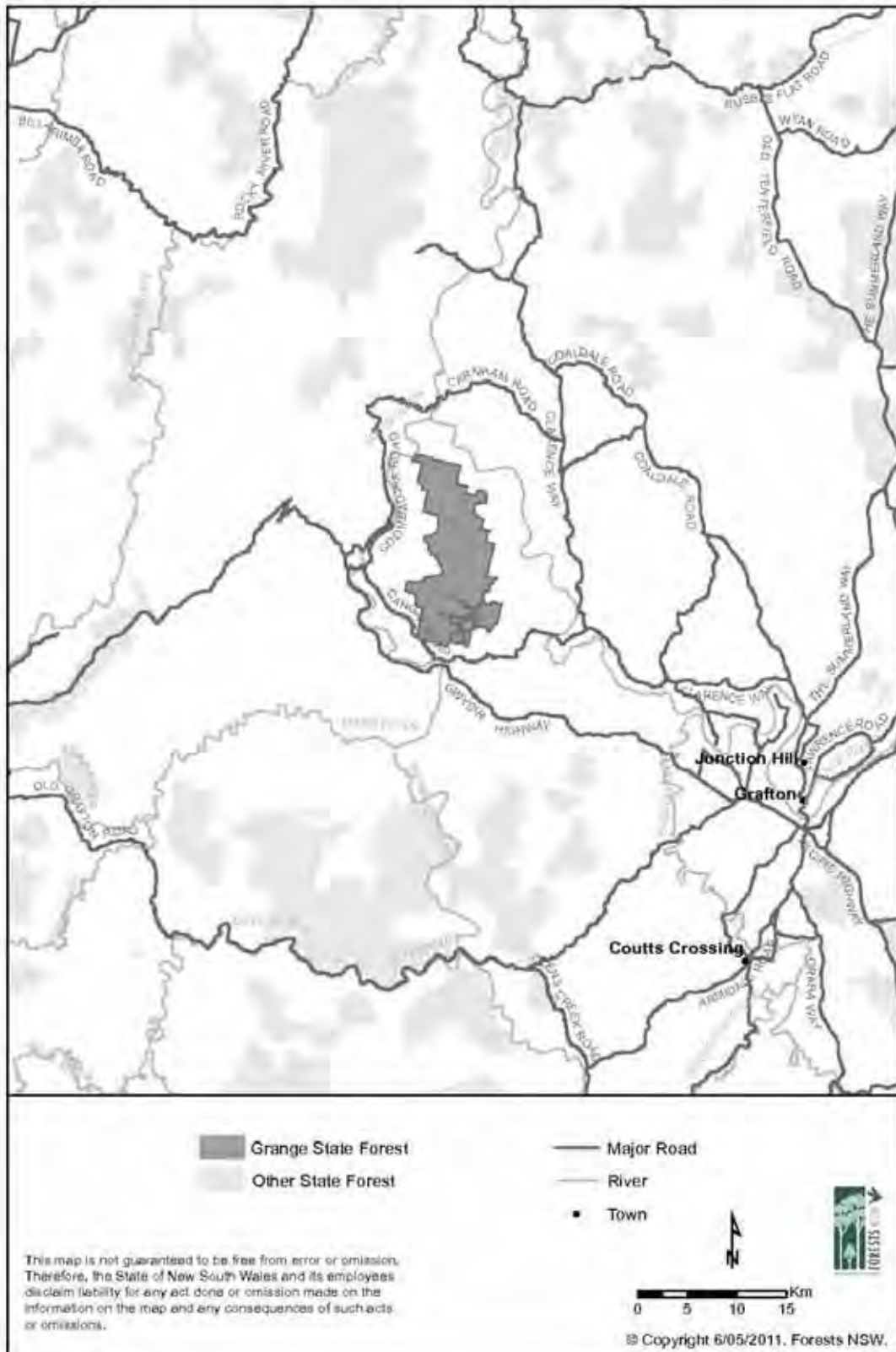
<p>NOTE: This declaration is limited to game animals as prescribed in section 5 (1) and section 5 (2) of the Game and Feral Animal Control Act 2002.</p>
--

Dated this 14th day of June 2011

KATRINA HODGKINSON, M.P.,  
Minister for Primary Industries



APPENDIX A Locality



APPENDIX B Location



**GAME AND FERAL ANIMAL CONTROL ACT 2002**  
**ORDER**

**Declaration of public lands for hunting for the purposes of the**  
**Game and Feral Animal Control Act 2002**

I, KATRINA HODGKINSON, M.P., Minister for Primary Industries, pursuant to section 20 of the Game and Feral Animal Control Act 2002 after having had regard to the matters set out in section 20 (4), declare that game animals on public land described in Schedule 1 may be hunted by persons duly licensed, subject to the terms contained in Schedule 2.

**SCHEDULE 1 - the declared land**

**Green Hills State Forest**

Green Hills State Forest is located approximately 15km south west of the township of Tumut. A locality map is attached at Appendix 'A' and a location map is attached at Appendix 'B'.

Green Hills State Forest area: 25895 hectares.

**SCHEDULE 2 - Terms**

**1. Duration of the declaration**

This declaration shall remain in force from the date of this Order until 8 June 2021.

**2. Authority of this declaration**

This declaration does not confer authority to do anything that is inconsistent with the requirements of any other Act or law.

**3. Requirements of the declaration**

A person who hunts on the declared lands must:

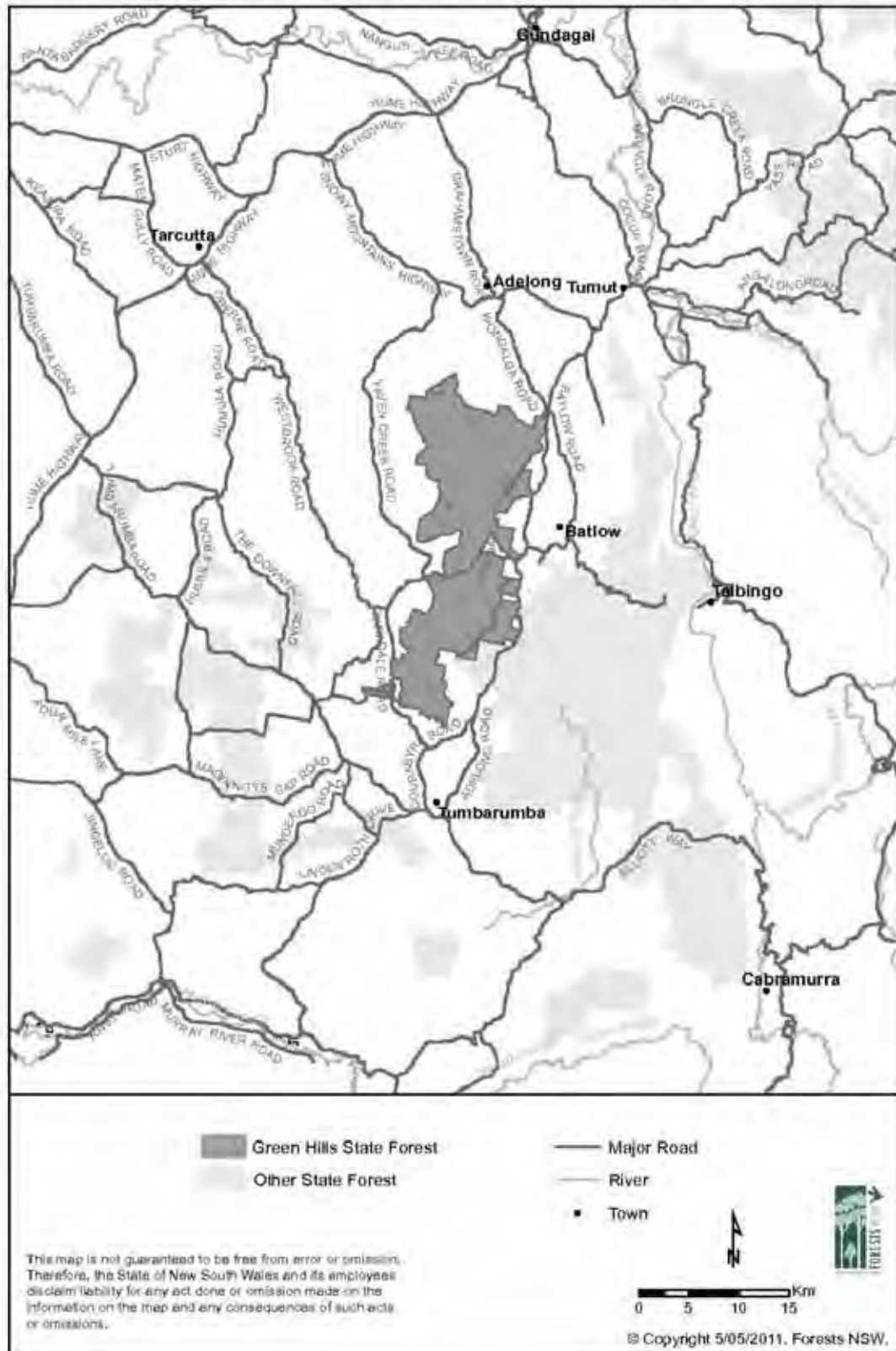
- (a) Gain written permission from Forests NSW or the Game Council on behalf of Forests NSW prior to accessing the declared lands;
- (b) Comply with all conditions in the written permission; and
- (c) Comply with any sign erected by Forests NSW or any sign approved by Forests NSW and erected by the Game Council.

<p>NOTE: This declaration is limited to game animals as prescribed in section 5 (1) and section 5 (2) of the Game and Feral Animal Control Act 2002.</p>
--

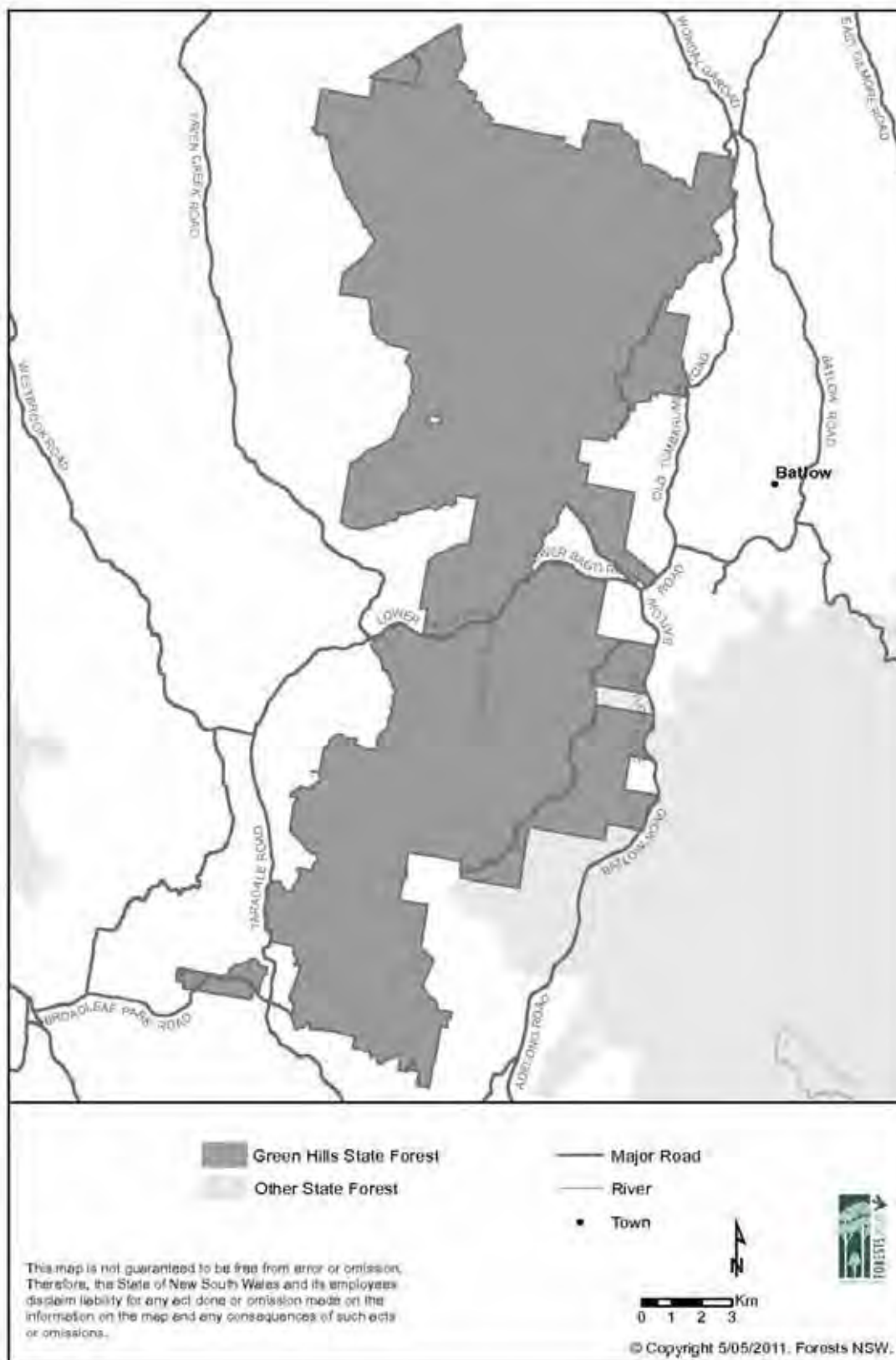
Dated this 14th day of June 2011

KATRINA HODGKINSON, M.P.,  
Minister for Primary Industries

APPENDIX A Locality



APPENDIX B Location



**GAME AND FERAL ANIMAL CONTROL ACT 2002**  
**ORDER**

**Declaration of public lands for hunting for the purposes of the**  
**Game and Feral Animal Control Act 2002**

I, KATRINA HODGKINSON, M.P., Minister for Primary Industries, pursuant to section 20 of the Game and Feral Animal Control Act 2002 after having had regard to the matters set out in section 20 (4), declare that game animals on public land described in Schedule 1 may be hunted by persons duly licensed, subject to the terms contained in Schedule 2.

**SCHEDULE 1 - the declared land**

**Gurnang State Forest**

Gurnang State Forest is located approximately 40km south west of the township of Katoomba. A locality map is attached at Appendix 'A' and a location map is attached at Appendix 'B'.

Gurnang State Forest area: 13041 hectares.

**SCHEDULE 2 - Terms**

**1. Duration of the declaration**

This declaration shall remain in force from the date of this Order until 8 June 2021.

**2. Authority of this declaration**

This declaration does not confer authority to do anything that is inconsistent with the requirements of any other Act or law.

**3. Requirements of the declaration**

A person who hunts on the declared lands must:

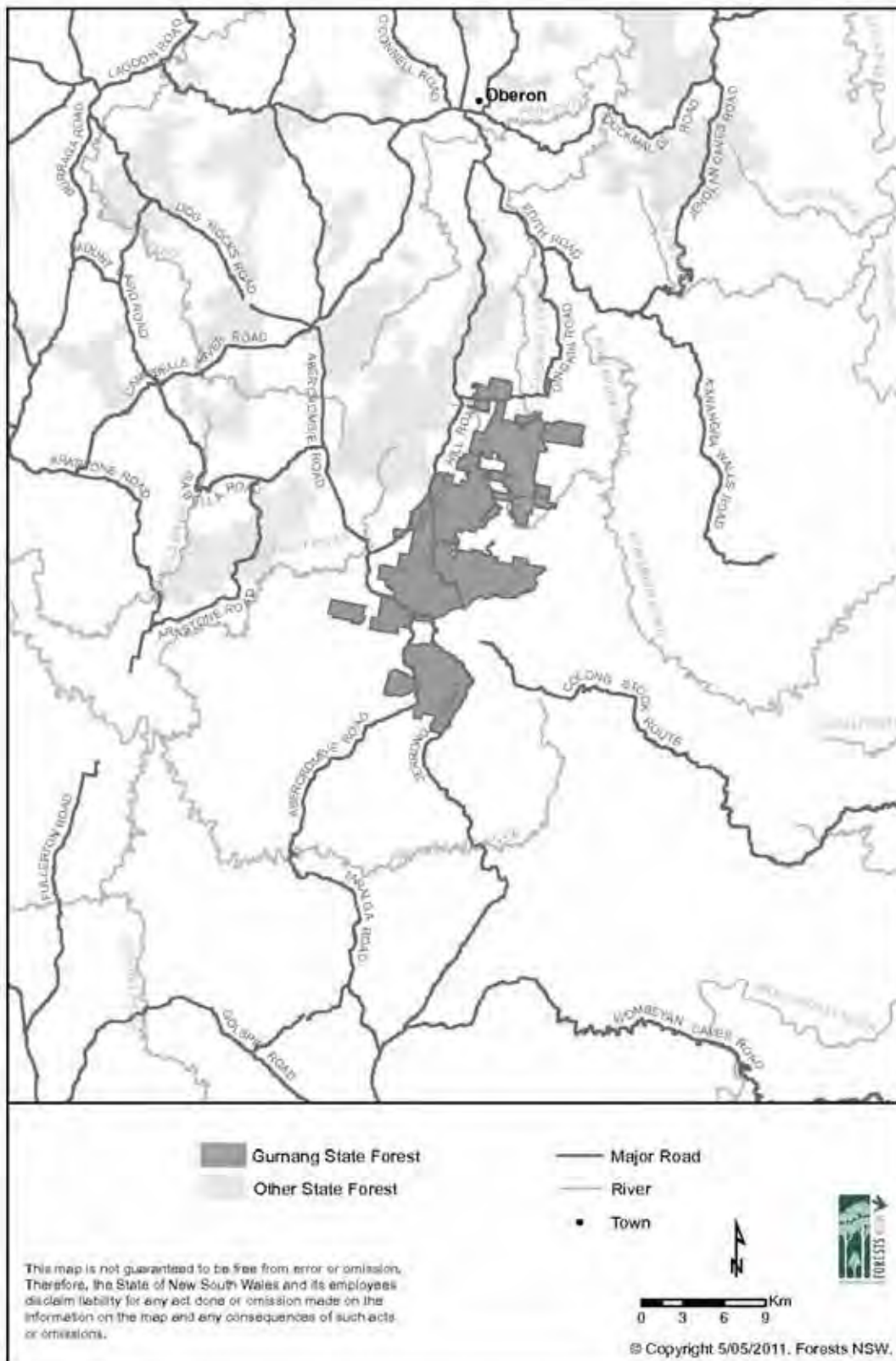
- (a) Gain written permission from Forests NSW or the Game Council on behalf of Forests NSW prior to accessing the declared lands;
- (b) Comply with all conditions in the written permission; and
- (c) Comply with any sign erected by Forests NSW or any sign approved by Forests NSW and erected by the Game Council.

<p>NOTE: This declaration is limited to game animals as prescribed in section 5 (1) and section 5 (2) of the Game and Feral Animal Control Act 2002.</p>
--

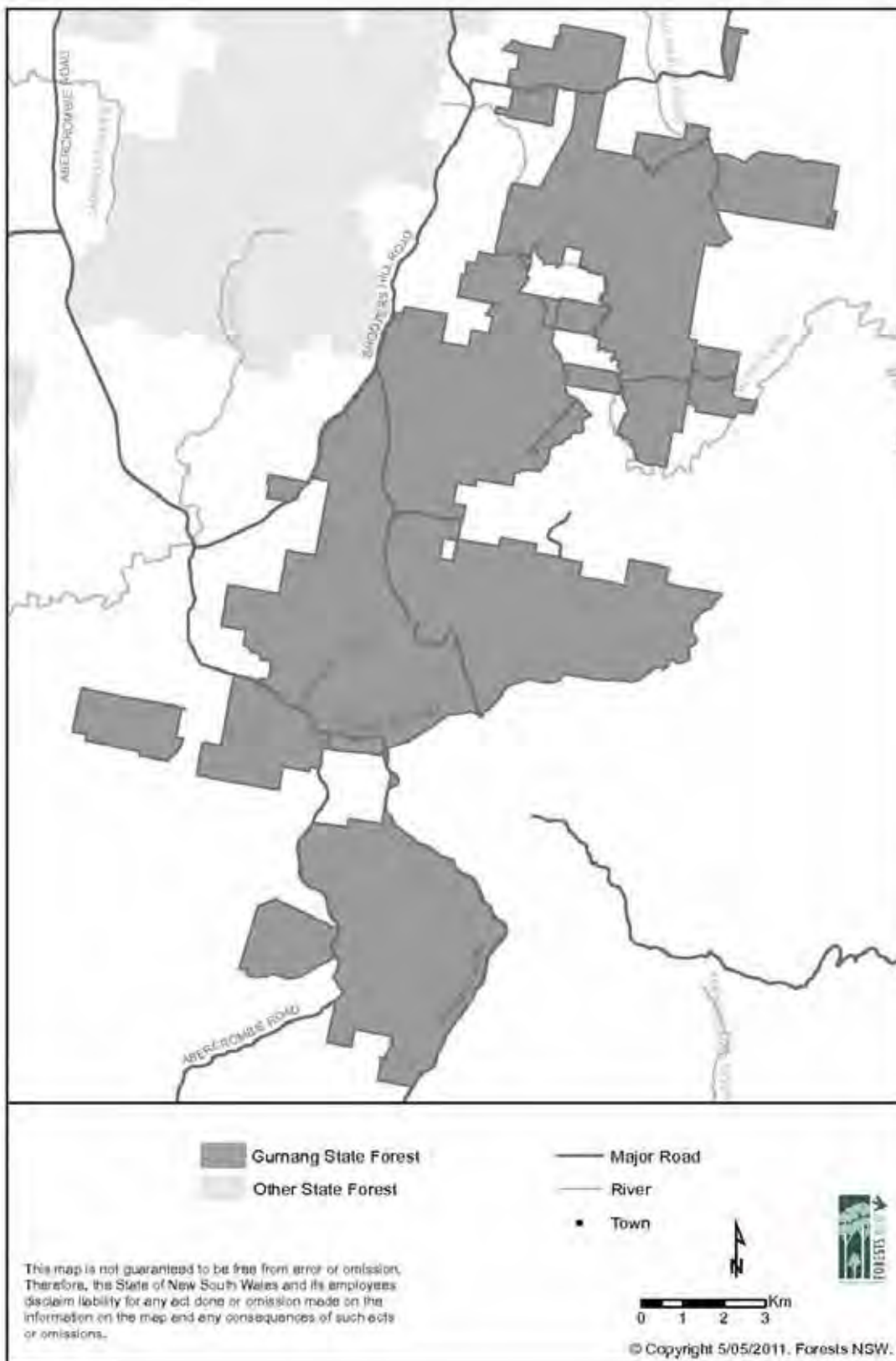
Dated this 14th day of June 2011

KATRINA HODGKINSON, M.P.,  
Minister for Primary Industries

APPENDIX A Locality



APPENDIX B Location





**GAME AND FERAL ANIMAL CONTROL ACT 2002  
ORDER**

**Declaration of public lands for hunting for the purposes of the  
Game and Feral Animal Control Act 2002**

I, KATRINA HODGKINSON, M.P., Minister for Primary Industries, pursuant to section 20 of the Game and Feral Animal Control Act 2002 after having had regard to the matters set out in section 20 (4), declare that game animals on public land described in Schedule 1 may be hunted by persons duly licensed, subject to the terms contained in Schedule 2.

**SCHEDULE 1 - the declared land  
Hampton State Forest**

Hampton State Forest is located approximately 17km south west of the township of Lithgow. A locality map is attached at Appendix 'A' and a location map is attached at Appendix 'B'.

Hampton State Forest area: 4748 hectares.

**SCHEDULE 2 - Terms**

**1. Duration of the declaration**

This declaration shall remain in force from the date of this Order until 8 June 2021.

**2. Authority of this declaration**

This declaration does not confer authority to do anything that is inconsistent with the requirements of any other Act or law.

**3. Requirements of the declaration**

A person who hunts on the declared lands must:

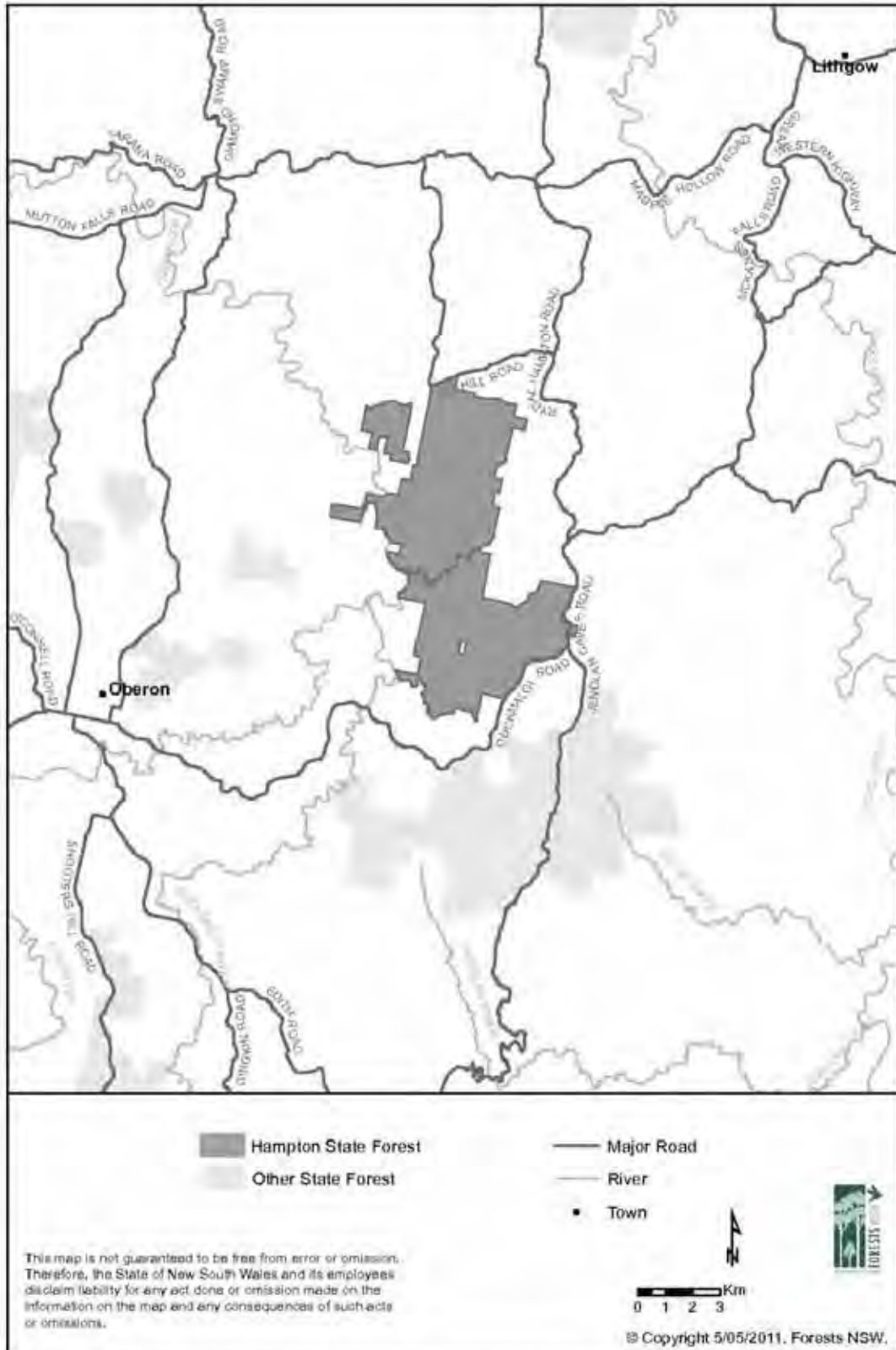
- (a) Gain written permission from Forests NSW or the Game Council on behalf of Forests NSW prior to accessing the declared lands;
- (b) Comply with all conditions in the written permission; and
- (c) Comply with any sign erected by Forests NSW or any sign approved by Forests NSW and erected by the Game Council.

<p>NOTE: This declaration is limited to game animals as prescribed in section 5 (1) and section 5 (2) of the Game and Feral Animal Control Act 2002.</p>
--

Dated this 14th day of June 2011

KATRINA HODGKINSON, M.P.,  
Minister for Primary Industries

APPENDIX A Locality



APPENDIX B Location



**GAME AND FERAL ANIMAL CONTROL ACT 2002**  
**ORDER**

**Declaration of public lands for hunting for the purposes of the**  
**Game and Feral Animal Control Act 2002**

I, KATRINA HODGKINSON, M.P., Minister for Primary Industries, pursuant to section 20 of the Game and Feral Animal Control Act 2002 after having had regard to the matters set out in section 20 (4), declare that game animals on public land described in Schedule 1 may be hunted by persons duly licensed, subject to the terms contained in Schedule 2.

**SCHEDULE 1 - the declared land**  
**Hanging Rock State Forest**

Hanging Rock State Forest is located approximately 45km south east of the township of Tamworth. A locality map is attached at Appendix 'A' and a location map is attached at Appendix 'B'.

Hanging Rock State Forest area: 4737 hectares.

**SCHEDULE 2 - Terms**

**1. Duration of the declaration**

This declaration shall remain in force from the date of this Order until 8 June 2021.

**2. Authority of this declaration**

This declaration does not confer authority to do anything that is inconsistent with the requirements of any other Act or law.

**3. Requirements of the declaration**

A person who hunts on the declared lands must:

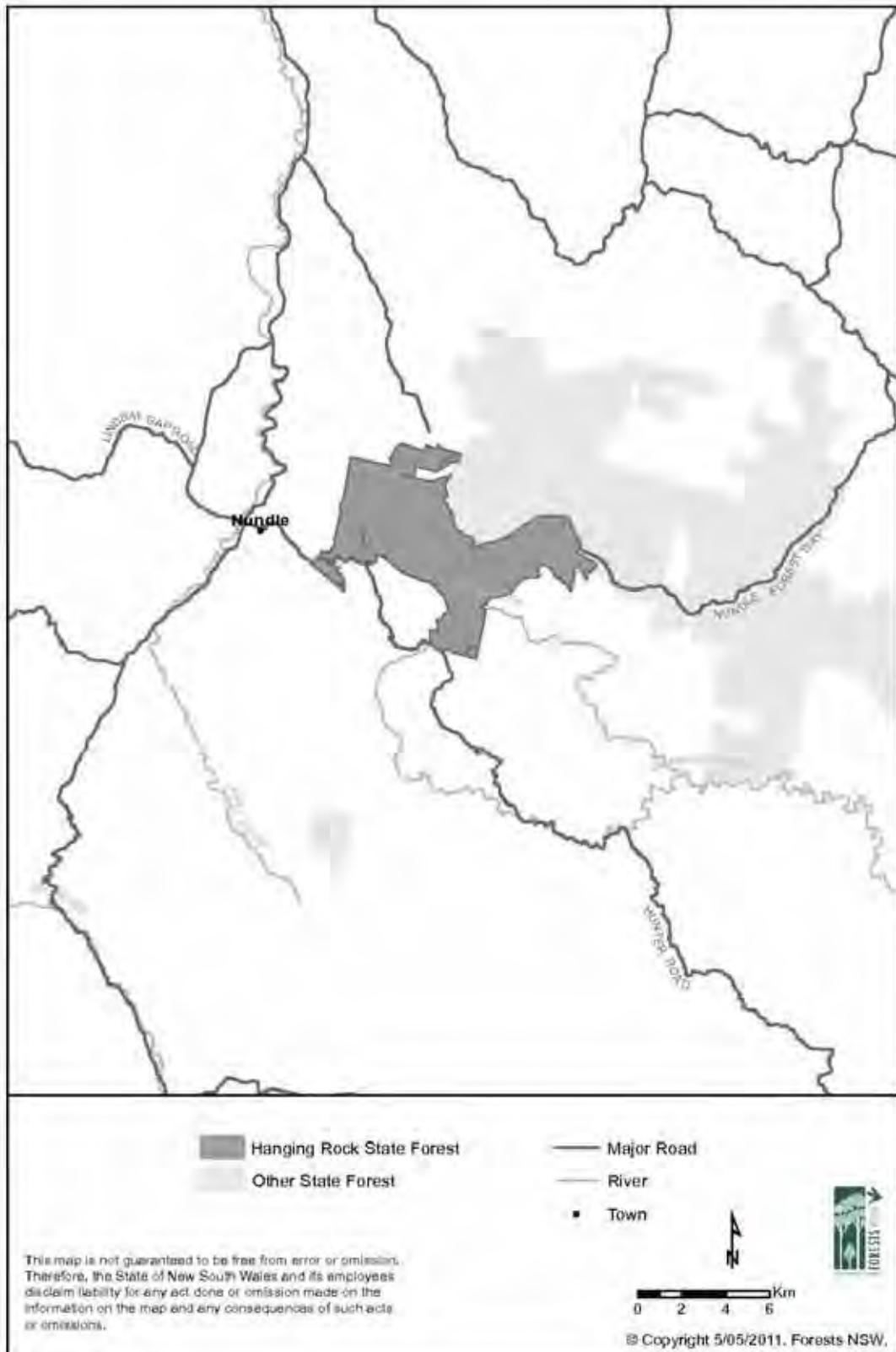
- (a) Gain written permission from Forests NSW or the Game Council on behalf of Forests NSW prior to accessing the declared lands;
- (b) Comply with all conditions in the written permission; and
- (c) Comply with any sign erected by Forests NSW or any sign approved by Forests NSW and erected by the Game Council.

<p>NOTE: This declaration is limited to game animals as prescribed in section 5 (1) and section 5 (2) of the Game and Feral Animal Control Act 2002.</p>
--

Dated this 14th day of June 2011

KATRINA HODGKINSON, M.P.,  
Minister for Primary Industries

APPENDIX A Locality



APPENDIX B Location



**GAME AND FERAL ANIMAL CONTROL ACT 2002**  
**ORDER**

**Declaration of public lands for hunting for the purposes of the**  
**Game and Feral Animal Control Act 2002**

I, KATRINA HODGKINSON, M.P., Minister for Primary Industries, pursuant to section 20 of the Game and Feral Animal Control Act 2002 after having had regard to the matters set out in section 20 (4), declare that game animals on public land described in Schedule 1 may be hunted by persons duly licensed, subject to the terms contained in Schedule 2.

**SCHEDULE 1 - the declared land**  
**Hyland State Forest**

Hyland State Forest is located approximately 55km west of the township of Sawtell. A locality map is attached at Appendix 'A' and a location map is attached at Appendix 'B'.

Hyland State Forest area: 4936 hectares.

**SCHEDULE 2 - Terms**

**1. Duration of the declaration**

This declaration shall remain in force from the date of this Order until 8 June 2021.

**2. Authority of this declaration**

This declaration does not confer authority to do anything that is inconsistent with the requirements of any other Act or law.

**3. Requirements of the declaration**

A person who hunts on the declared lands must:

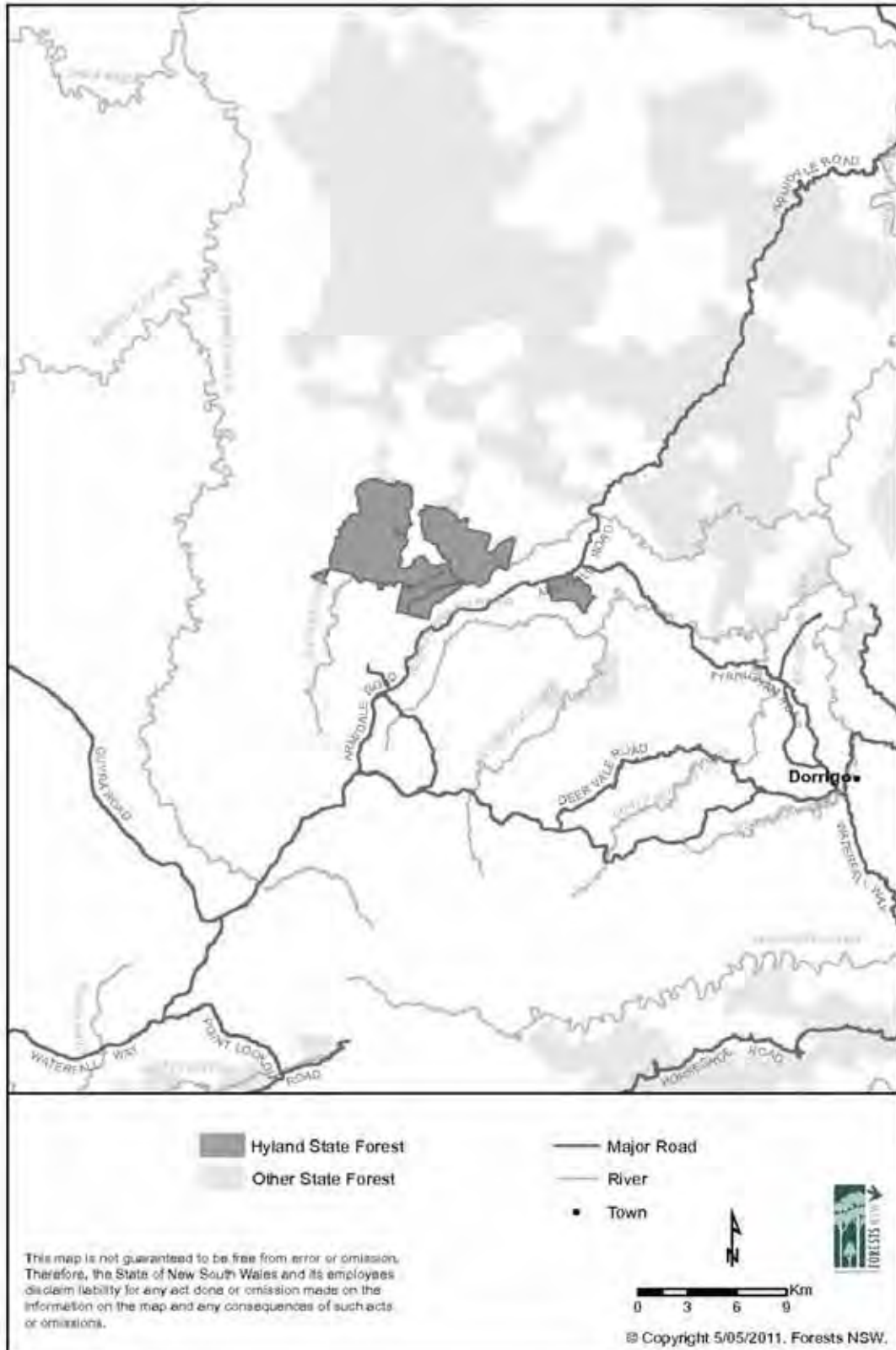
- (a) Gain written permission from Forests NSW or the Game Council on behalf of Forests NSW prior to accessing the declared lands;
- (b) Comply with all conditions in the written permission; and
- (c) Comply with any sign erected by Forests NSW or any sign approved by Forests NSW and erected by the Game Council.

<p>NOTE: This declaration is limited to game animals as prescribed in section 5 (1) and section 5 (2) of the Game and Feral Animal Control Act 2002.</p>
--

Dated this 14th day of June 2011

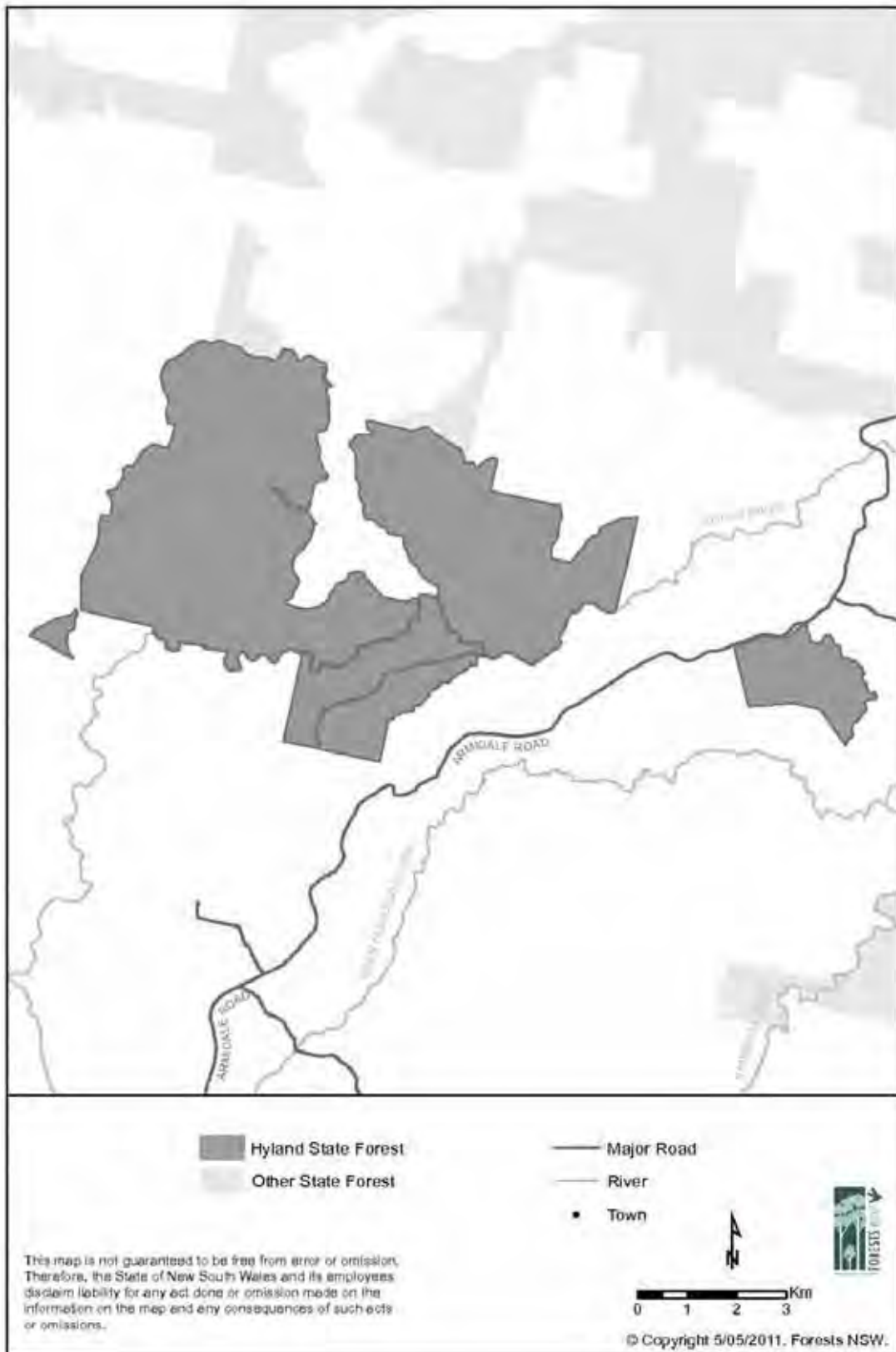
KATRINA HODGKINSON, M.P.,  
Minister for Primary Industries

APPENDIX A Locality





APPENDIX B Location



**GAME AND FERAL ANIMAL CONTROL ACT 2002**  
**ORDER**

**Declaration of public lands for hunting for the purposes of the**  
**Game and Feral Animal Control Act 2002**

I, KATRINA HODGKINSON, M.P., Minister for Primary Industries, pursuant to section 20 of the Game and Feral Animal Control Act 2002 after having had regard to the matters set out in section 20 (4), declare that game animals on public land described in Schedule 1 may be hunted by persons duly licensed, subject to the terms contained in Schedule 2.

**SCHEDULE 1 - the declared land**  
**Ingebirah State Forest**

Ingebirah State Forest is located approximately 25km south west of the township of Jindabyne. A locality map is attached at Appendix 'A' and a location map is attached at Appendix 'B'.

Ingebirah State Forest area: 2653 hectares.

**SCHEDULE 2 - Terms**

**1. Duration of the declaration**

This declaration shall remain in force from the date of this Order until 8 June 2021.

**2. Authority of this declaration**

This declaration does not confer authority to do anything that is inconsistent with the requirements of any other Act or law.

**3. Requirements of the declaration**

A person who hunts on the declared lands must:

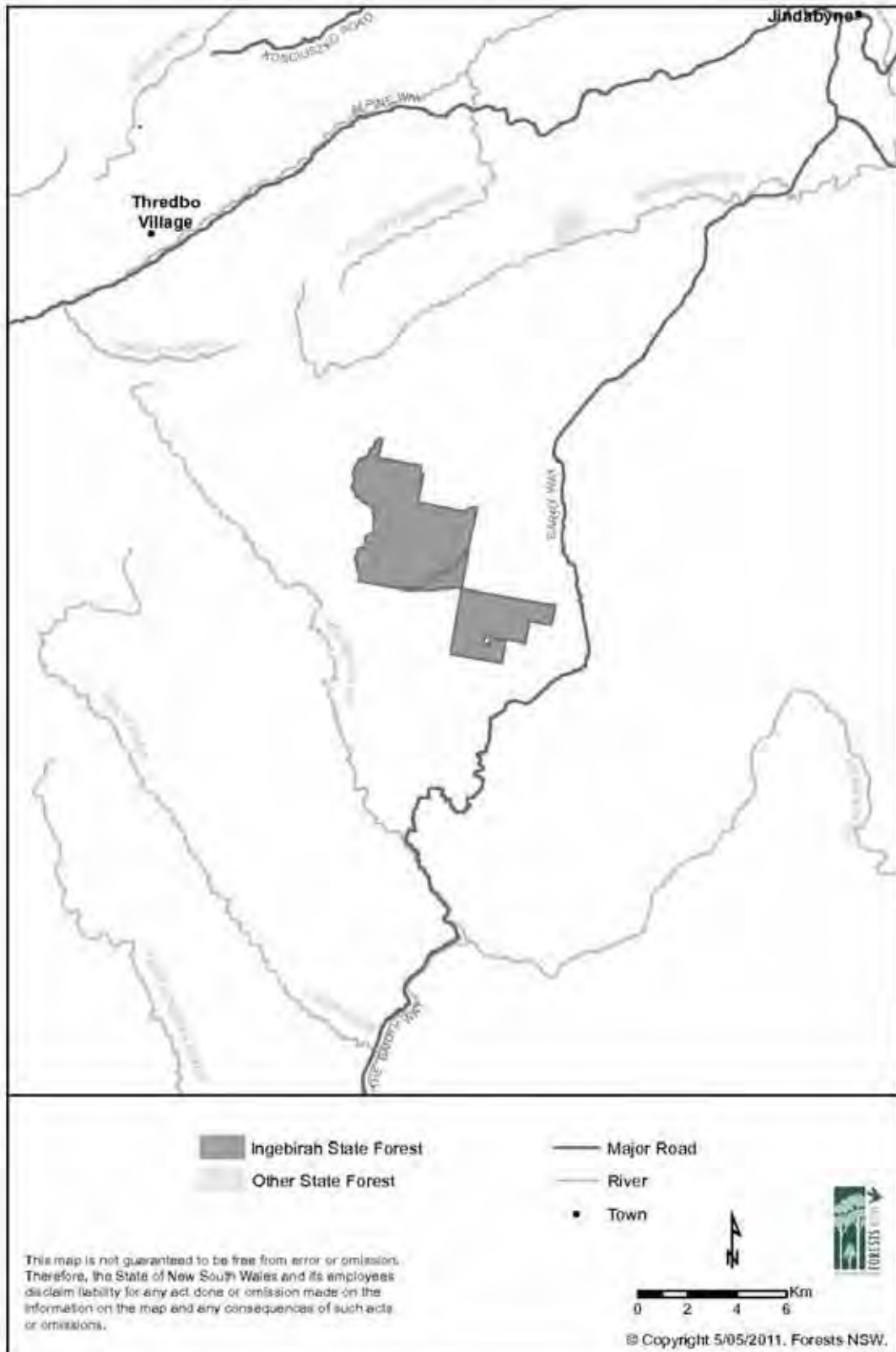
- (a) Gain written permission from Forests NSW or the Game Council on behalf of Forests NSW prior to accessing the declared lands;
- (b) Comply with all conditions in the written permission; and
- (c) Comply with any sign erected by Forests NSW or any sign approved by Forests NSW and erected by the Game Council.

<p>NOTE: This declaration is limited to game animals as prescribed in section 5 (1) and section 5 (2) of the Game and Feral Animal Control Act 2002.</p>
--

Dated this 14th day of June 2011

KATRINA HODGKINSON, M.P.,  
Minister for Primary Industries

APPENDIX A Locality



APPENDIX B Location



**GAME AND FERAL ANIMAL CONTROL ACT 2002**  
**ORDER**

**Declaration of public lands for hunting for the purposes of the**  
**Game and Feral Animal Control Act 2002**

I, KATRINA HODGKINSON, M.P., Minister for Primary Industries, pursuant to section 20 of the Game and Feral Animal Control Act 2002 after having had regard to the matters set out in section 20 (4), declare that game animals on public land described in Schedule 1 may be hunted by persons duly licensed, subject to the terms contained in Schedule 2.

**SCHEDULE 1 - the declared land**

**Irishman State Forest**

Irishman State Forest is located approximately 23km west of the township of Nambucca Heads. A locality map is attached at Appendix 'A' and a location map is attached at Appendix 'B'.

Irishman State Forest area: 2733 hectares.

**SCHEDULE 2 - Terms**

**1. Duration of the declaration**

This declaration shall remain in force from the date of this Order until 8 June 2021.

**2. Authority of this declaration**

This declaration does not confer authority to do anything that is inconsistent with the requirements of any other Act or law.

**3. Requirements of the declaration**

A person who hunts on the declared lands must:

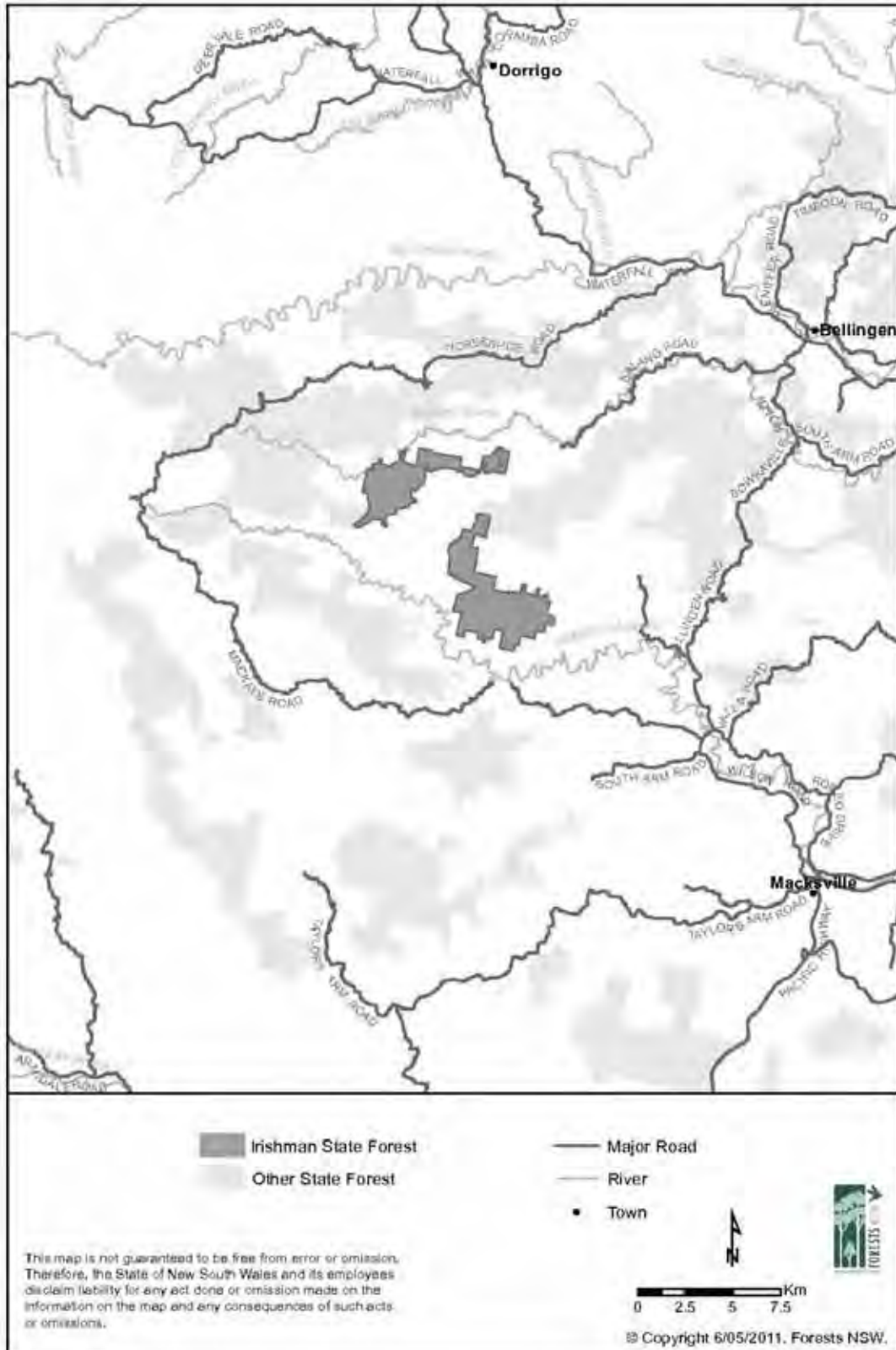
- (a) Gain written permission from Forests NSW or the Game Council on behalf of Forests NSW prior to accessing the declared lands;
- (b) Comply with all conditions in the written permission; and
- (c) Comply with any sign erected by Forests NSW or any sign approved by Forests NSW and erected by the Game Council.

<p>NOTE: This declaration is limited to game animals as prescribed in section 5 (1) and section 5 (2) of the Game and Feral Animal Control Act 2002.</p>
--

Dated this 14th day of June 2011

KATRINA HODGKINSON, M.P.,  
Minister for Primary Industries

APPENDIX A Locality



APPENDIX B Location



**GAME AND FERAL ANIMAL CONTROL ACT 2002**  
**ORDER**

**Declaration of public lands for hunting for the purposes of the**  
**Game and Feral Animal Control Act 2002**

I, KATRINA HODGKINSON, M.P., Minister for Primary Industries, pursuant to section 20 of the Game and Feral Animal Control Act 2002 after having had regard to the matters set out in section 20 (4), declare that game animals on public land described in Schedule 1 may be hunted by persons duly licensed, subject to the terms contained in Schedule 2.

**SCHEDULE 1 - the declared land**  
**Jenolan State Forest**

Jenolan State Forest is located approximately 20km south west of the township of Blackheath. A locality map is attached at Appendix 'A' and a location map is attached at Appendix 'B'.

Jenolan State Forest area: 4990 hectares.

**SCHEDULE 2 - Terms**

**1. Duration of the declaration**

This declaration shall remain in force from the date of this Order until 8 June 2021.

**2. Authority of this declaration**

This declaration does not confer authority to do anything that is inconsistent with the requirements of any other Act or law.

**3. Requirements of the declaration**

A person who hunts on the declared lands must:

- (a) Gain written permission from Forests NSW or the Game Council on behalf of Forests NSW prior to accessing the declared lands;
- (b) Comply with all conditions in the written permission; and
- (c) Comply with any sign erected by Forests NSW or any sign approved by Forests NSW and erected by the Game Council.

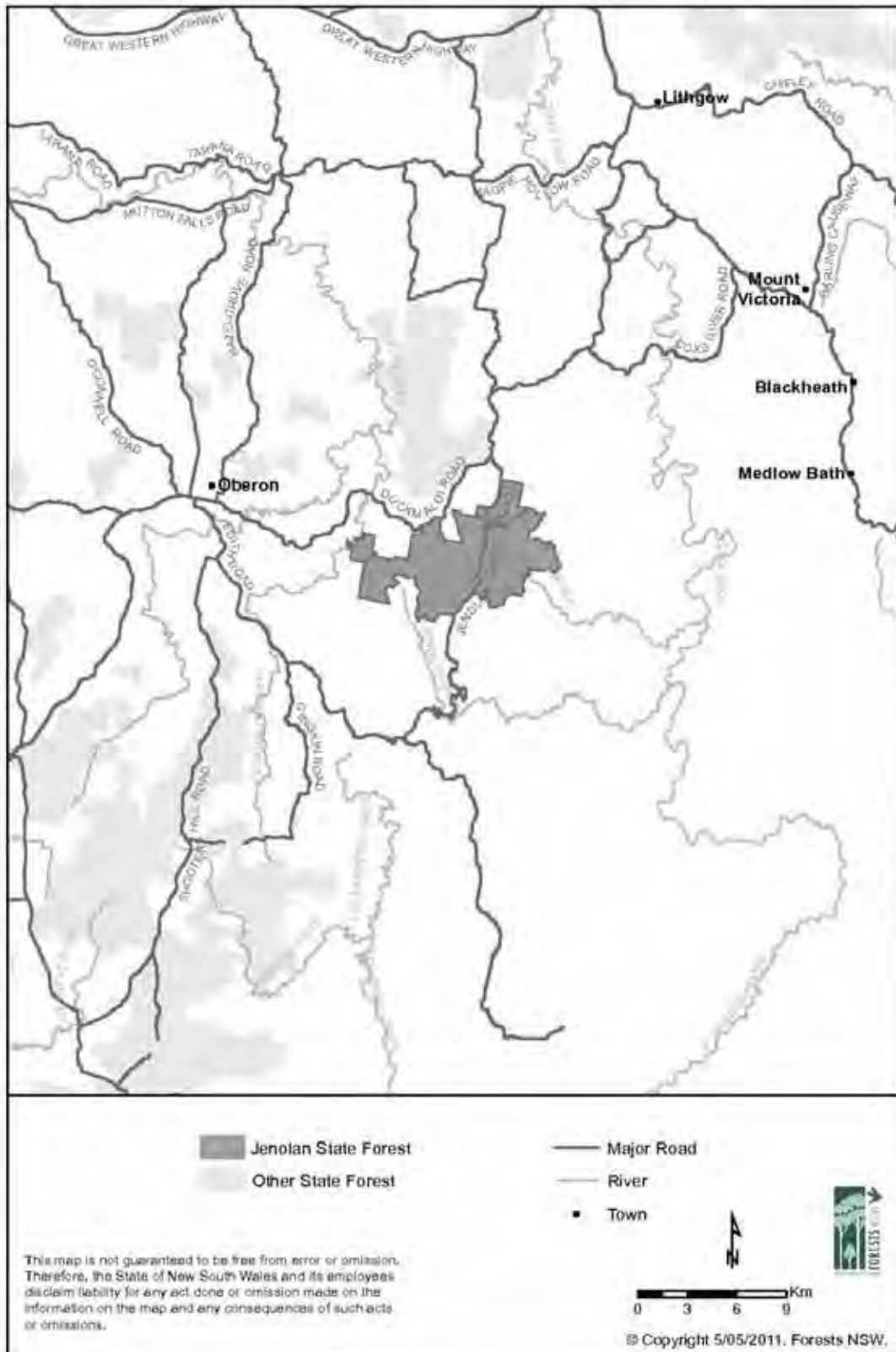
<p>NOTE: This declaration is limited to game animals as prescribed in section 5 (1) and section 5 (2) of the Game and Feral Animal Control Act 2002.</p>
--

Dated this 14th day of June 2011

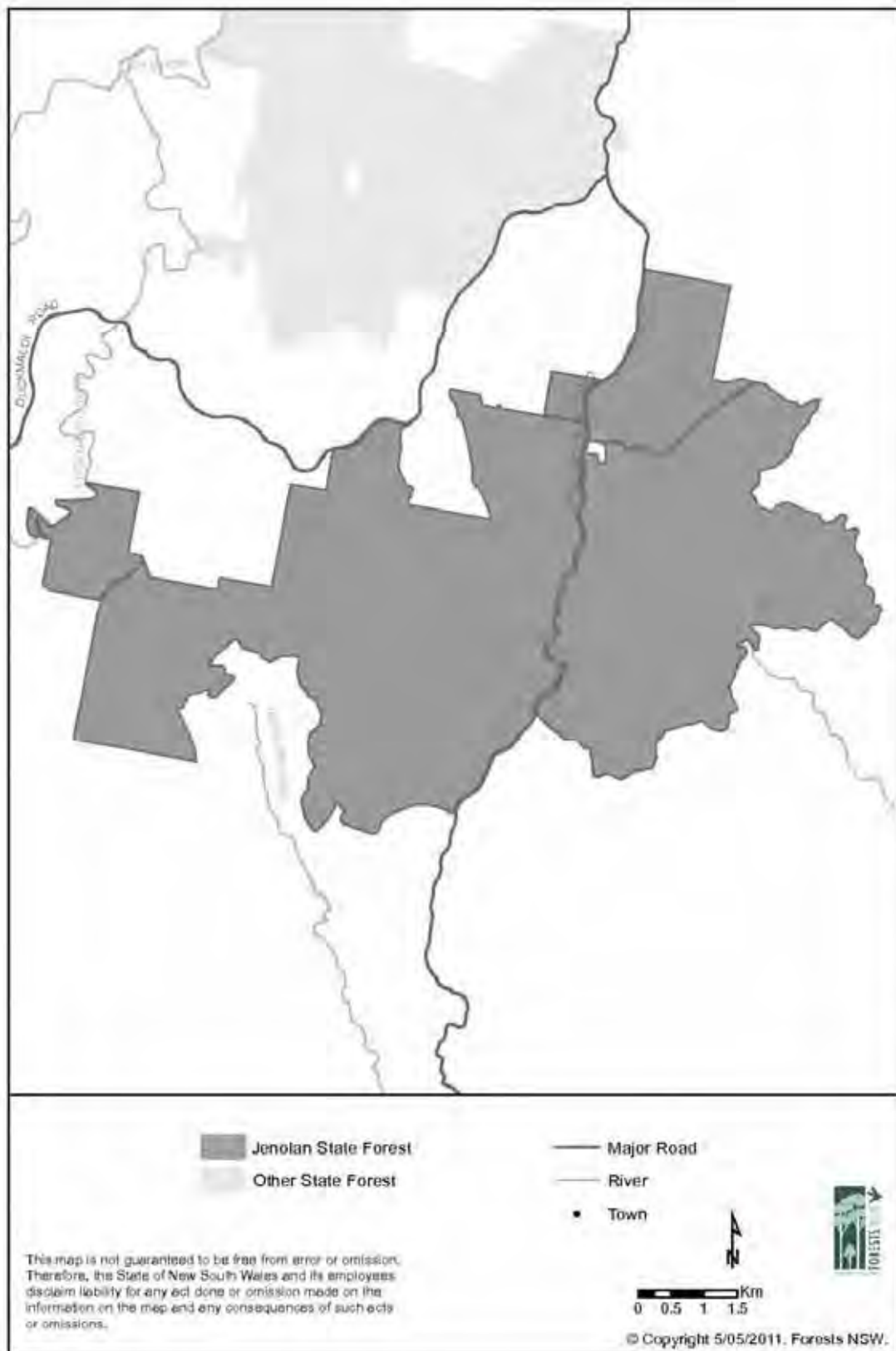
KATRINA HODGKINSON, M.P.,  
Minister for Primary Industries



APPENDIX A Locality



APPENDIX B Location



**GAME AND FERAL ANIMAL CONTROL ACT 2002**  
**ORDER**

**Declaration of public lands for hunting for the purposes of the**  
**Game and Feral Animal Control Act 2002**

I, KATRINA HODGKINSON, M.P., Minister for Primary Industries, pursuant to section 20 of the Game and Feral Animal Control Act 2002 after having had regard to the matters set out in section 20 (4), declare that game animals on public land described in Schedule 1 may be hunted by persons duly licensed, subject to the terms contained in Schedule 2.

**SCHEDULE 1 - the declared land**

**Kangaroo River State Forest**

Kangaroo River State Forest is located approximately 26km west of the township of Woolgoolga. A locality map is attached at Appendix 'A' and a location map is attached at Appendix 'B'.

Kangaroo River State Forest area: 11423 hectares.

**SCHEDULE 2 - Terms**

**1. Duration of the declaration**

This declaration shall remain in force from the date of this Order until 8 June 2021.

**2. Authority of this declaration**

This declaration does not confer authority to do anything that is inconsistent with the requirements of any other Act or law.

**3. Requirements of the declaration**

A person who hunts on the declared lands must:

- (a) Gain written permission from Forests NSW or the Game Council on behalf of Forests NSW prior to accessing the declared lands;
- (b) Comply with all conditions in the written permission; and
- (c) Comply with any sign erected by Forests NSW or any sign approved by Forests NSW and erected by the Game Council.

<p>NOTE: This declaration is limited to game animals as prescribed in section 5 (1) and section 5 (2) of the Game and Feral Animal Control Act 2002.</p>
--

Dated this 14th day of June 2011

KATRINA HODGKINSON, M.P.,  
Minister for Primary Industries

APPENDIX A Locality



APPENDIX B Location



**GAME AND FERAL ANIMAL CONTROL ACT 2002  
ORDER**

**Declaration of public lands for hunting for the purposes of the  
Game and Feral Animal Control Act 2002**

I, KATRINA HODGKINSON, M.P., Minister for Primary Industries, pursuant to section 20 of the Game and Feral Animal Control Act 2002 after having had regard to the matters set out in section 20 (4), declare that game animals on public land described in Schedule 1 may be hunted by persons duly licensed, subject to the terms contained in Schedule 2.

**SCHEDULE 1 - the declared land  
Kippara State Forest**

Kippara State Forest is located approximately 24km south west of the township of Kempsey. A locality map is attached at Appendix 'A' and a location map is attached at Appendix 'B'.

Kippara State Forest area: 5632 hectares.

**SCHEDULE 2 - Terms**

**1. Duration of the declaration**

This declaration shall remain in force from the date of this Order until 8 June 2021.

**2. Authority of this declaration**

This declaration does not confer authority to do anything that is inconsistent with the requirements of any other Act or law.

**3. Requirements of the declaration**

A person who hunts on the declared lands must:

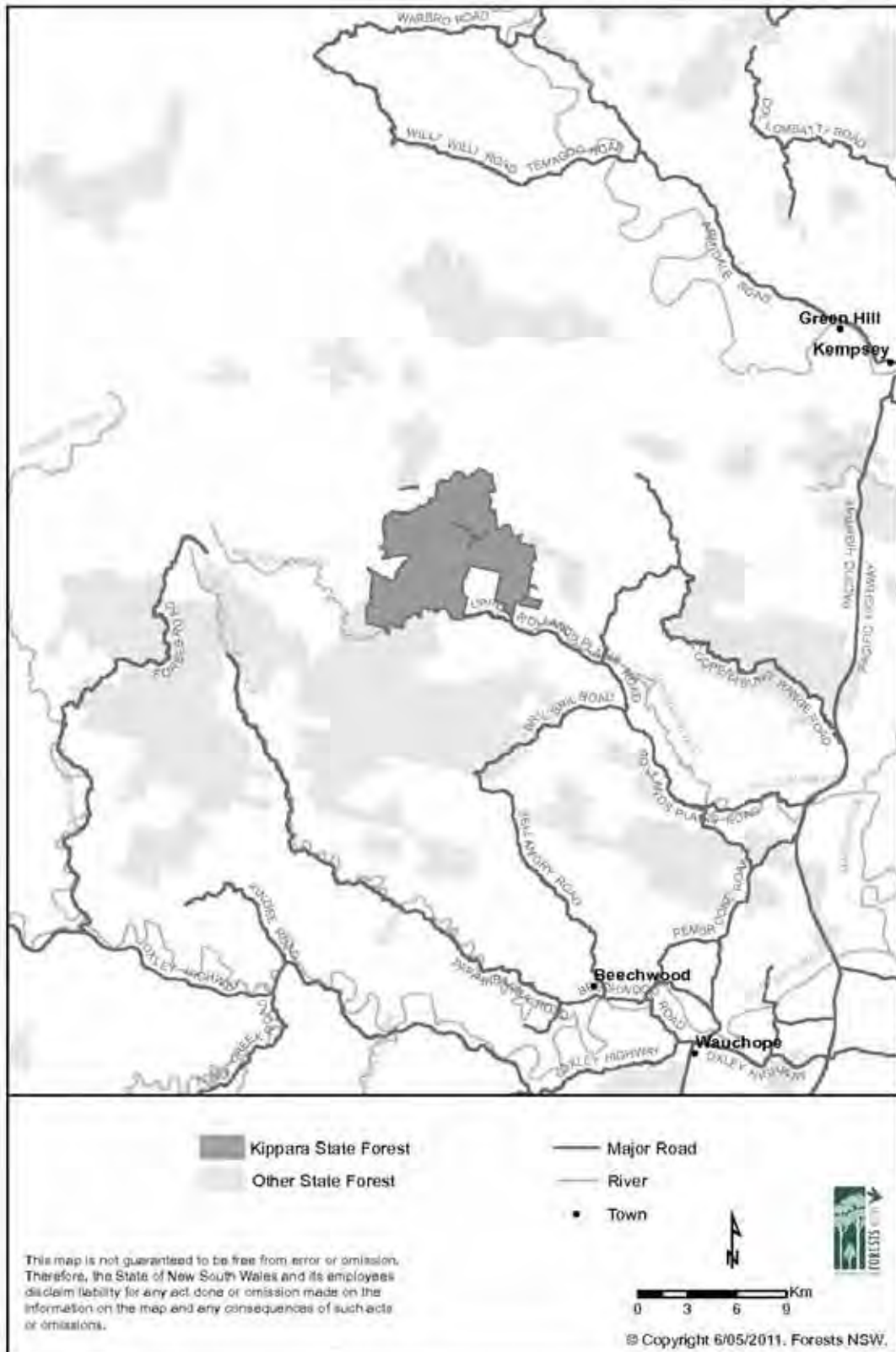
- (a) Gain written permission from Forests NSW or the Game Council on behalf of Forests NSW prior to accessing the declared lands;
- (b) Comply with all conditions in the written permission; and
- (c) Comply with any sign erected by Forests NSW or any sign approved by Forests NSW and erected by the Game Council.

<p>NOTE: This declaration is limited to game animals as prescribed in section 5 (1) and section 5 (2) of the Game and Feral Animal Control Act 2002.</p>
--

Dated this 14th day of June 2011

KATRINA HODGKINSON, M.P.,  
Minister for Primary Industries

APPENDIX A Locality



APPENDIX B Location





**GAME AND FERAL ANIMAL CONTROL ACT 2002**  
**ORDER**

**Declaration of public lands for hunting for the purposes of the**  
**Game and Feral Animal Control Act 2002**

I, KATRINA HODGKINSON, M.P., Minister for Primary Industries, pursuant to section 20 of the Game and Feral Animal Control Act 2002 after having had regard to the matters set out in section 20 (4), declare that game animals on public land described in Schedule 1 may be hunted by persons duly licensed, subject to the terms contained in Schedule 2.

**SCHEDULE 1 - the declared land**

**Maragle State Forest**

Maragle State Forest is located approximately 54km south of the township of Tumut. A locality map is attached at Appendix 'A' and a location map is attached at Appendix 'B'.

Maragle State Forest area: 16658 hectares.

**SCHEDULE 2 - Terms**

**1. Duration of the declaration**

This declaration shall remain in force from the date of this Order until 8 June 2021.

**2. Authority of this declaration**

This declaration does not confer authority to do anything that is inconsistent with the requirements of any other Act or law.

**3. Requirements of the declaration**

A person who hunts on the declared lands must:

- (a) Gain written permission from Forests NSW or the Game Council on behalf of Forests NSW prior to accessing the declared lands;
- (b) Comply with all conditions in the written permission; and
- (c) Comply with any sign erected by Forests NSW or any sign approved by Forests NSW and erected by the Game Council.

<p>NOTE: This declaration is limited to game animals as prescribed in section 5 (1) and section 5 (2) of the Game and Feral Animal Control Act 2002.</p>
--

Dated this 14th day of June 2011

KATRINA HODGKINSON, M.P.,  
Minister for Primary Industries

APPENDIX A Locality



APPENDIX B Location



**GAME AND FERAL ANIMAL CONTROL ACT 2002  
ORDER**

**Declaration of public lands for hunting for the purposes of the  
Game and Feral Animal Control Act 2002**

I, KATRINA HODGKINSON, M.P., Minister for Primary Industries, pursuant to section 20 of the Game and Feral Animal Control Act 2002 after having had regard to the matters set out in section 20 (4), declare that game animals on public land described in Schedule 1 may be hunted by persons duly licensed, subject to the terms contained in Schedule 2.

**SCHEDULE 1 - the declared land  
Marengo State Forest**

Marengo State Forest is located approximately 58km south west of the township of Grafton. A locality map is attached at Appendix 'A' and a location map is attached at Appendix 'B'.

Marengo State Forest area: 10128 hectares.

**SCHEDULE 2 - Terms**

**1. Duration of the declaration**

This declaration shall remain in force from the date of this Order until 8 June 2021.

**2. Authority of this declaration**

This declaration does not confer authority to do anything that is inconsistent with the requirements of any other Act or law.

**3. Requirements of the declaration**

A person who hunts on the declared lands must:

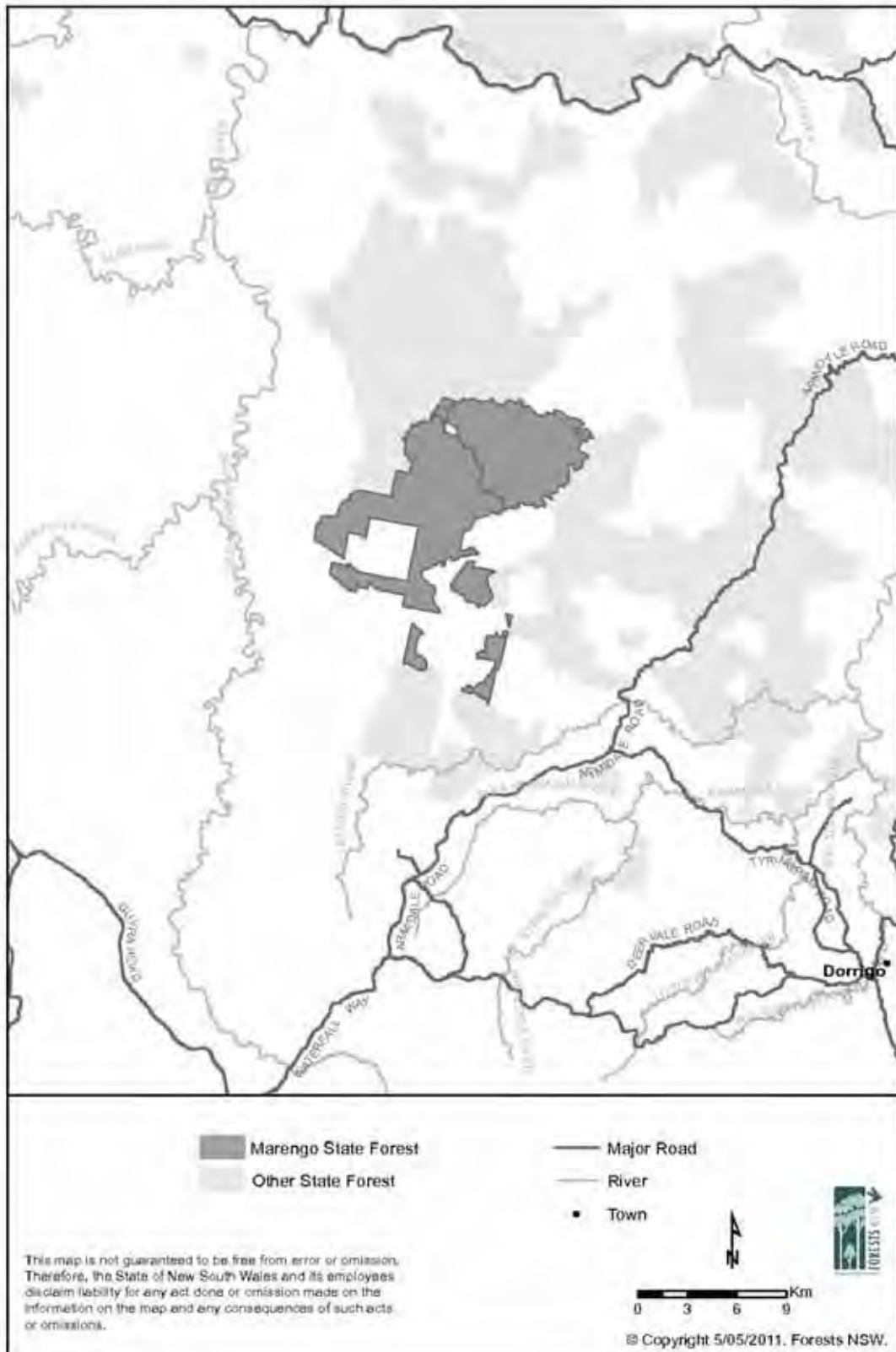
- (a) Gain written permission from Forests NSW or the Game Council on behalf of Forests NSW prior to accessing the declared lands;
- (b) Comply with all conditions in the written permission; and
- (c) Comply with any sign erected by Forests NSW or any sign approved by Forests NSW and erected by the Game Council.

<p>NOTE: This declaration is limited to game animals as prescribed in section 5 (1) and section 5 (2) of the Game and Feral Animal Control Act 2002.</p>
--

Dated this 14th day of June 2011

KATRINA HODGKINSON, M.P.,  
Minister for Primary Industries

APPENDIX A Locality



APPENDIX B Location



**GAME AND FERAL ANIMAL CONTROL ACT 2002**  
**ORDER**

**Declaration of public lands for hunting for the purposes of the**  
**Game and Feral Animal Control Act 2002**

I, KATRINA HODGKINSON, M.P., Minister for Primary Industries, pursuant to section 20 of the Game and Feral Animal Control Act 2002 after having had regard to the matters set out in section 20 (4), declare that game animals on public land described in Schedule 1 may be hunted by persons duly licensed, subject to the terms contained in Schedule 2.

**SCHEDULE 1 - the declared land**  
**Masseys Creek State Forest**

Masseys Creek State Forest is located approximately 43km north east of the township of Singleton. A locality map is attached at Appendix 'A' and a location map is attached at Appendix 'B'.

Masseys Creek State Forest area: 3237 hectares.

**SCHEDULE 2 - Terms**

**1. Duration of the declaration**

This declaration shall remain in force from the date of this Order until 8 June 2021.

**2. Authority of this declaration**

This declaration does not confer authority to do anything that is inconsistent with the requirements of any other Act or law.

**3. Requirements of the declaration**

A person who hunts on the declared lands must:

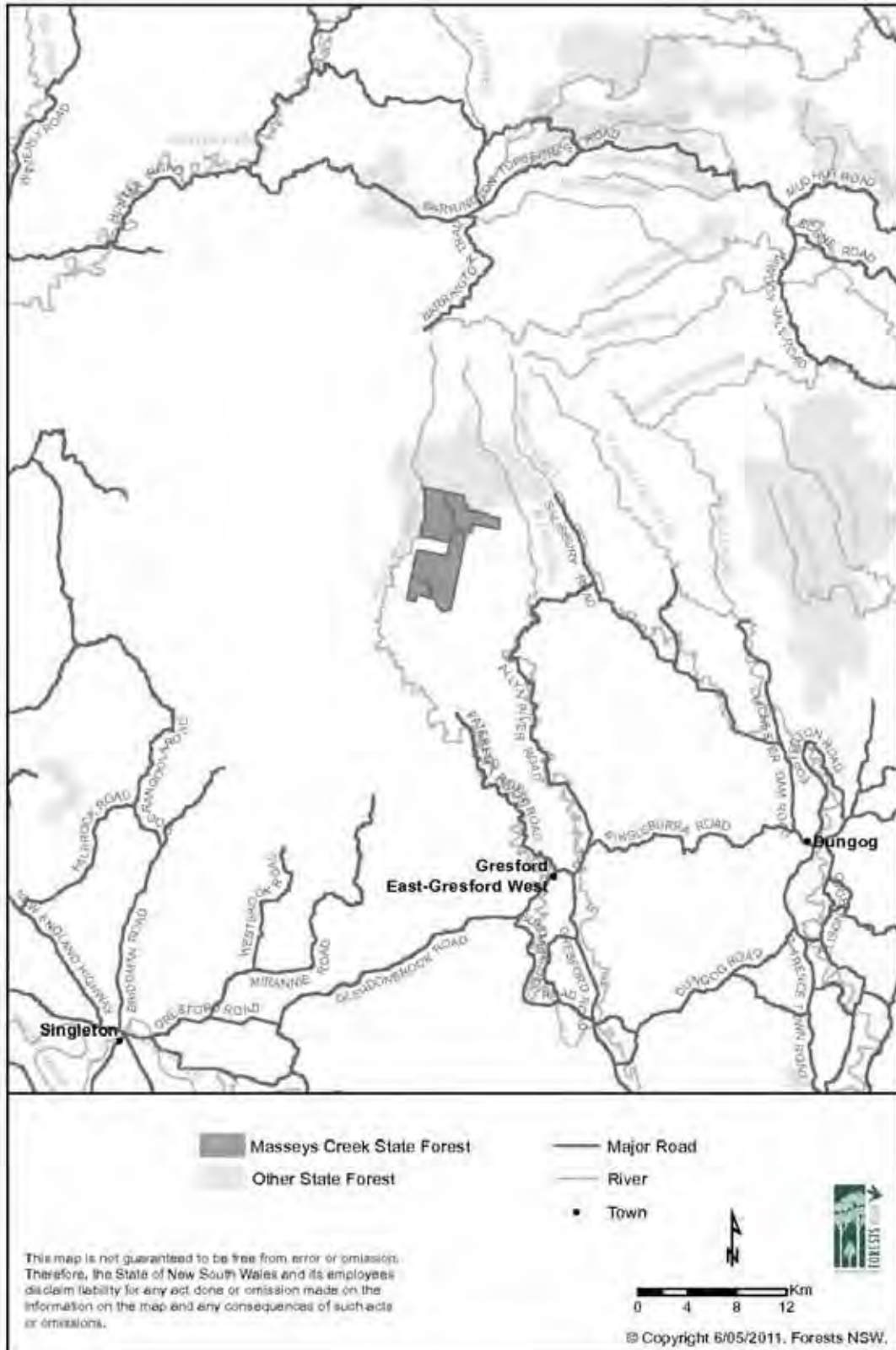
- (a) Gain written permission from Forests NSW or the Game Council on behalf of Forests NSW prior to accessing the declared lands;
- (b) Comply with all conditions in the written permission; and
- (c) Comply with any sign erected by Forests NSW or any sign approved by Forests NSW and erected by the Game Council.

<p>NOTE: This declaration is limited to game animals as prescribed in section 5 (1) and section 5 (2) of the Game and Feral Animal Control Act 2002.</p>
--

Dated this 14th day of June 2011

KATRINA HODGKINSON, M.P.,  
Minister for Primary Industries

APPENDIX A Locality





APPENDIX B Location



**GAME AND FERAL ANIMAL CONTROL ACT 2002**  
**ORDER**

**Declaration of public lands for hunting for the purposes of the**  
**Game and Feral Animal Control Act 2002**

I, KATRINA HODGKINSON, M.P., Minister for Primary Industries, pursuant to section 20 of the Game and Feral Animal Control Act 2002 after having had regard to the matters set out in section 20 (4), declare that game animals on public land described in Schedule 1 may be hunted by persons duly licensed, subject to the terms contained in Schedule 2.

**SCHEDULE 1 - the declared land**

**Mcperson State Forest**

Mcperson State Forest is located approximately 19km north west of the township of Central Coast. A locality map is attached at Appendix 'A' and a location map is attached at Appendix 'B'.

Mcperson State Forest area: 6488 hectares.

**SCHEDULE 2 - Terms**

**1. Duration of the declaration**

This declaration shall remain in force from the date of this Order until 8 June 2021.

**2. Authority of this declaration**

This declaration does not confer authority to do anything that is inconsistent with the requirements of any other Act or law.

**3. Requirements of the declaration**

A person who hunts on the declared lands must:

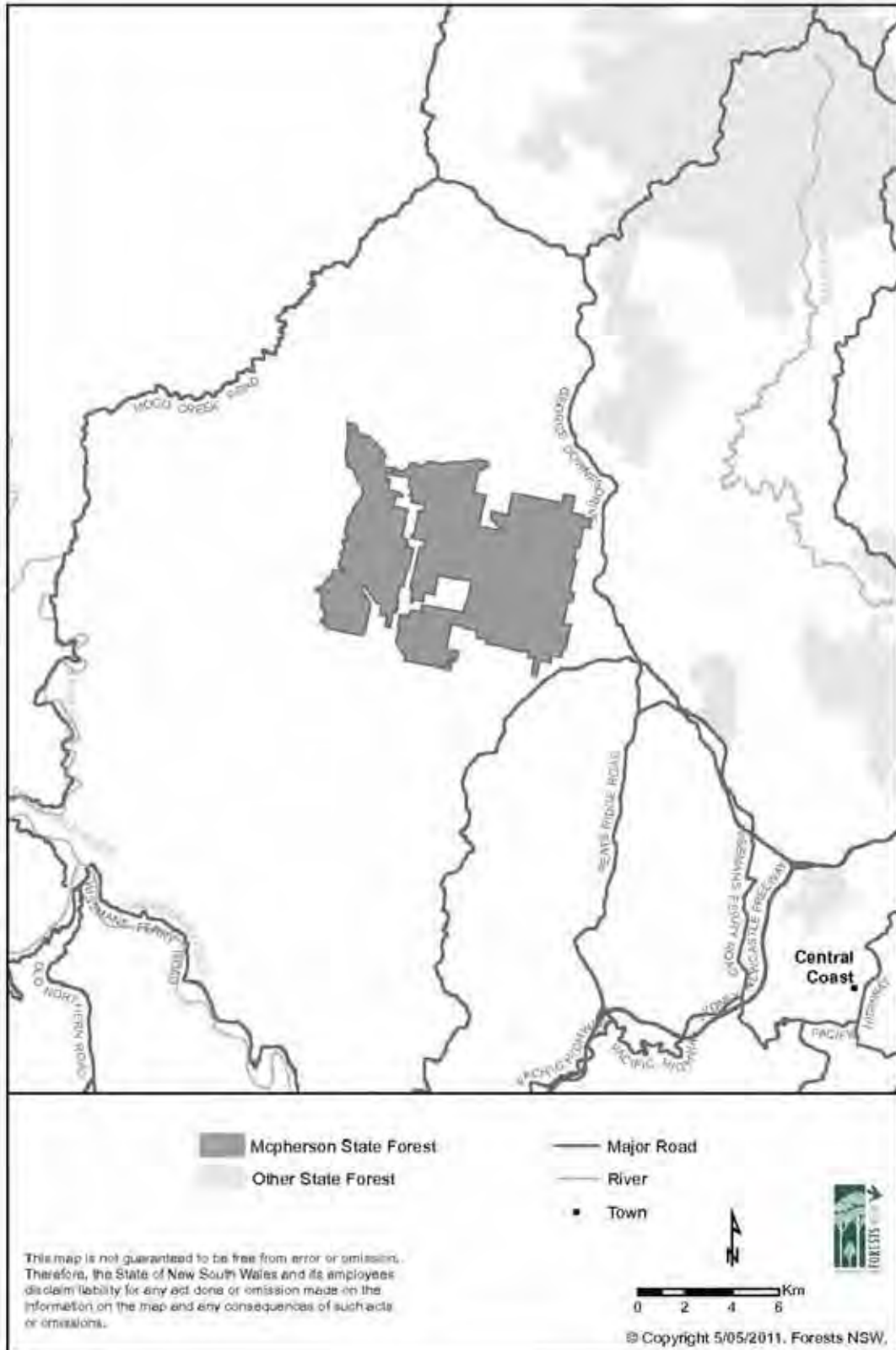
- (a) Gain written permission from Forests NSW or the Game Council on behalf of Forests NSW prior to accessing the declared lands;
- (b) Comply with all conditions in the written permission; and
- (c) Comply with any sign erected by Forests NSW or any sign approved by Forests NSW and erected by the Game Council.

<p>NOTE: This declaration is limited to game animals as prescribed in section 5 (1) and section 5 (2) of the Game and Feral Animal Control Act 2002.</p>
--

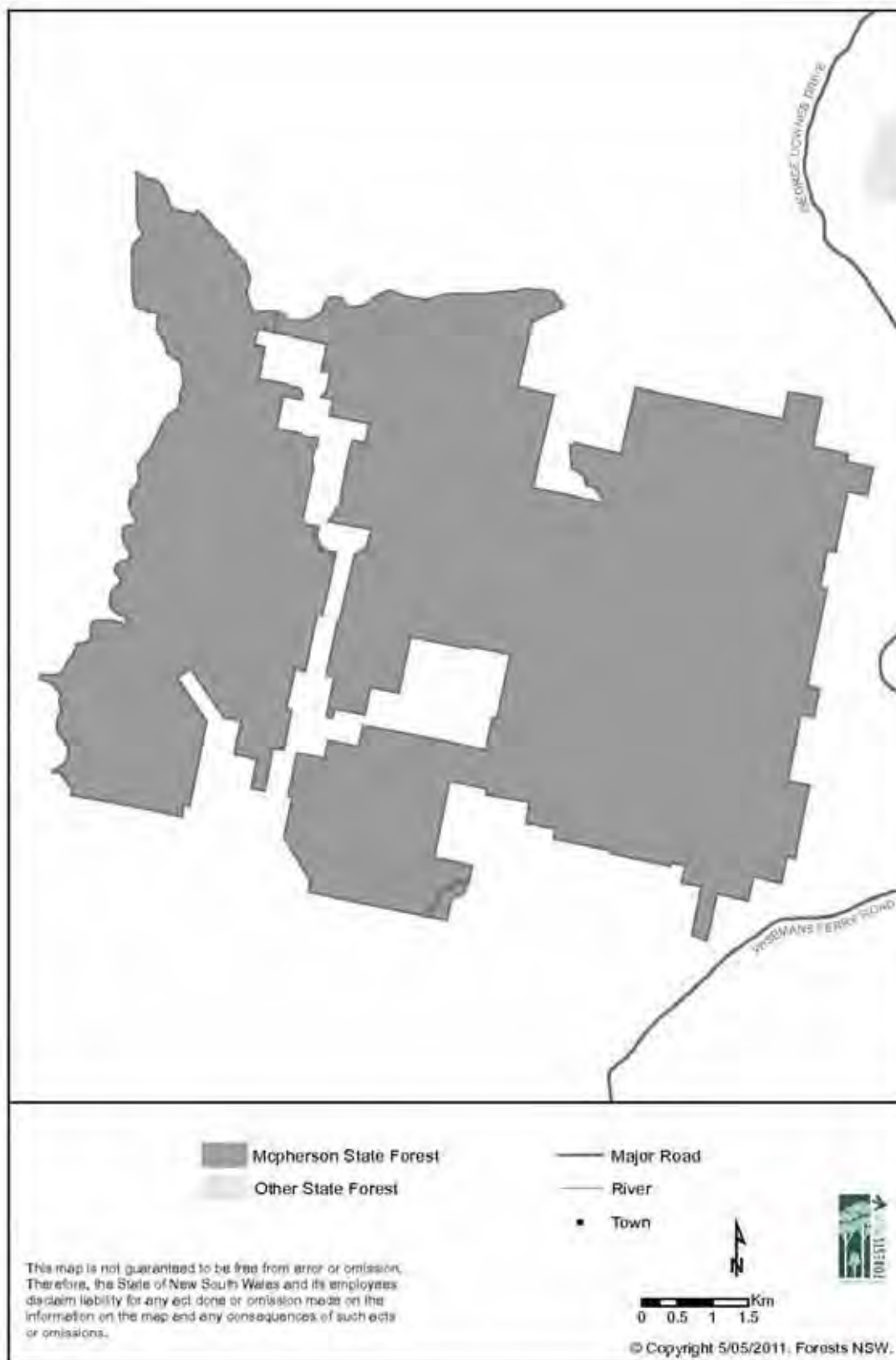
Dated this 14th day of June 2011

KATRINA HODGKINSON, M.P.,  
Minister for Primary Industries

APPENDIX A Locality



APPENDIX B Location



**GAME AND FERAL ANIMAL CONTROL ACT 2002**  
**ORDER**

**Declaration of public lands for hunting for the purposes of the**  
**Game and Feral Animal Control Act 2002**

I, KATRINA HODGKINSON, M.P., Minister for Primary Industries, pursuant to section 20 of the Game and Feral Animal Control Act 2002 after having had regard to the matters set out in section 20 (4), declare that game animals on public land described in Schedule 1 may be hunted by persons duly licensed, subject to the terms contained in Schedule 2.

**SCHEDULE 1 - the declared land**

**Micalong State Forest**

Micalong State Forest is located approximately 25km east of the township of Tumut. A locality map is attached at Appendix 'A' and a location map is attached at Appendix 'B'.

Micalong State Forest area: 3496 hectares.

**SCHEDULE 2 - Terms**

**1. Duration of the declaration**

This declaration shall remain in force from the date of this Order until 8 June 2021.

**2. Authority of this declaration**

This declaration does not confer authority to do anything that is inconsistent with the requirements of any other Act or law.

**3. Requirements of the declaration**

A person who hunts on the declared lands must:

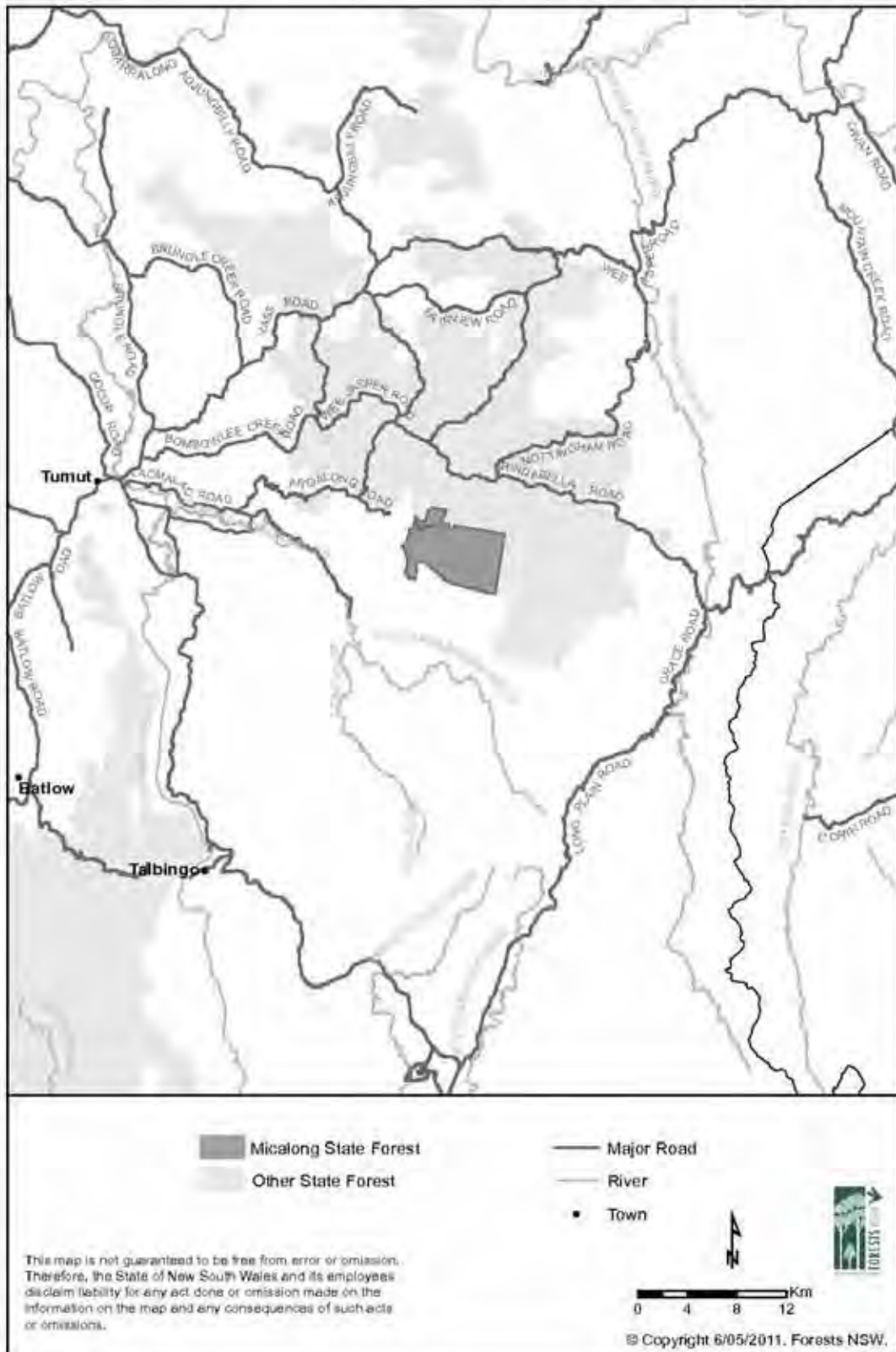
- (a) Gain written permission from Forests NSW or the Game Council on behalf of Forests NSW prior to accessing the declared lands;
- (b) Comply with all conditions in the written permission; and
- (c) Comply with any sign erected by Forests NSW or any sign approved by Forests NSW and erected by the Game Council.

<p>NOTE: This declaration is limited to game animals as prescribed in section 5 (1) and section 5 (2) of the Game and Feral Animal Control Act 2002.</p>
--

Dated this 14th day of June 2011

KATRINA HODGKINSON, M.P.,  
Minister for Primary Industries

APPENDIX A Locality



APPENDIX B Location



**GAME AND FERAL ANIMAL CONTROL ACT 2002**  
**ORDER**

**Declaration of public lands for hunting for the purposes of the**  
**Game and Feral Animal Control Act 2002**

I, KATRINA HODGKINSON, M.P., Minister for Primary Industries, pursuant to section 20 of the Game and Feral Animal Control Act 2002 after having had regard to the matters set out in section 20 (4), declare that game animals on public land described in Schedule 1 may be hunted by persons duly licensed, subject to the terms contained in Schedule 2.

**SCHEDULE 1 - the declared land**  
**Mogo State Forest**

Mogo State Forest is located approximately 1km south west of the township of Batemans Bay. A locality map is attached at Appendix 'A' and a location map is attached at Appendix 'B'.

Mogo State Forest area: 15499 hectares.

**SCHEDULE 2 - Terms**

**1. Duration of the declaration**

This declaration shall remain in force from the date of this Order until 8 June 2021.

**2. Authority of this declaration**

This declaration does not confer authority to do anything that is inconsistent with the requirements of any other Act or law.

**3. Requirements of the declaration**

A person who hunts on the declared lands must:

- (a) Gain written permission from Forests NSW or the Game Council on behalf of Forests NSW prior to accessing the declared lands;
- (b) Comply with all conditions in the written permission; and
- (c) Comply with any sign erected by Forests NSW or any sign approved by Forests NSW and erected by the Game Council.

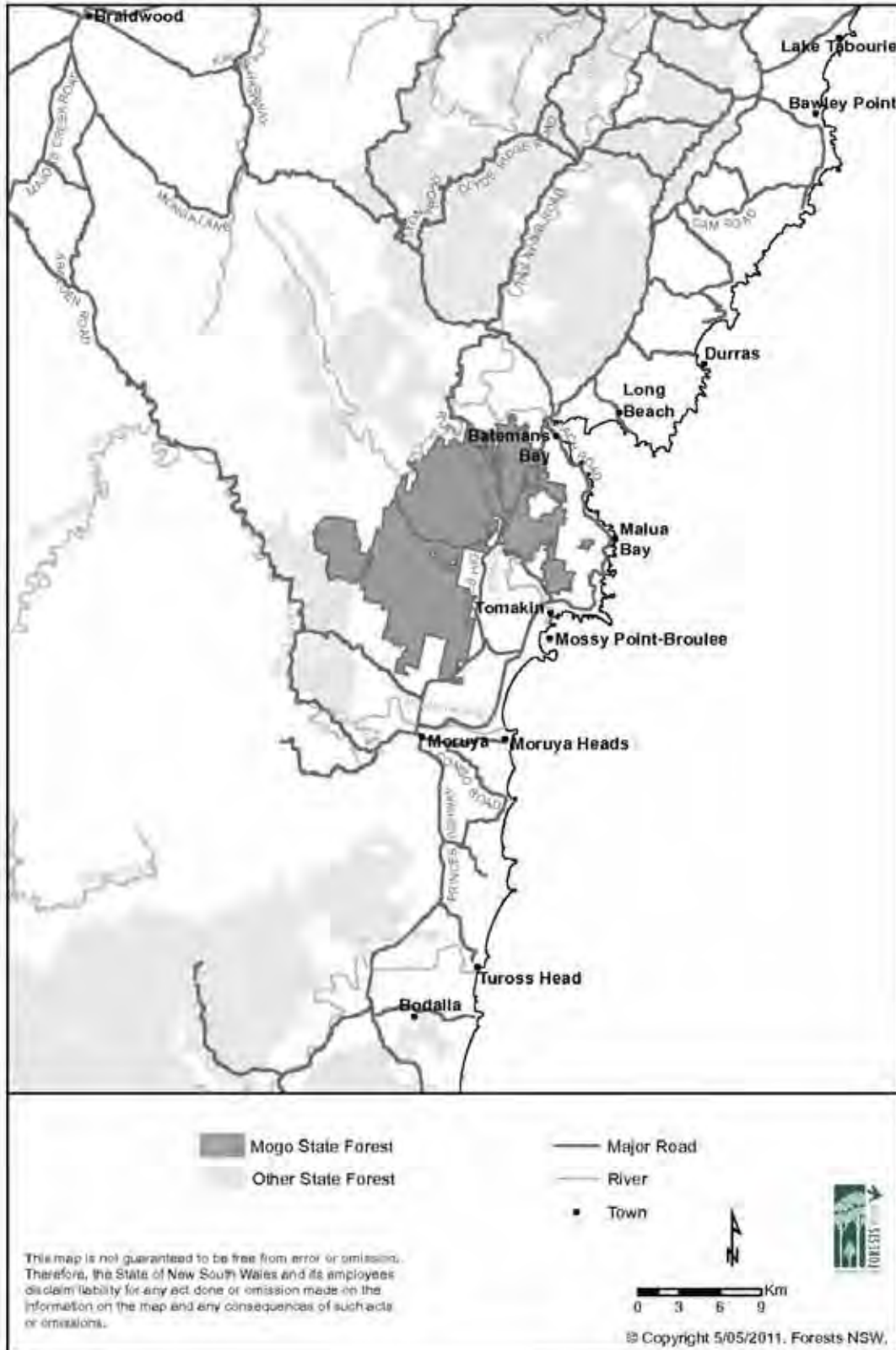
<p>NOTE: This declaration is limited to game animals as prescribed in section 5 (1) and section 5 (2) of the Game and Feral Animal Control Act 2002.</p>
--

Dated this 14th day of June 2011

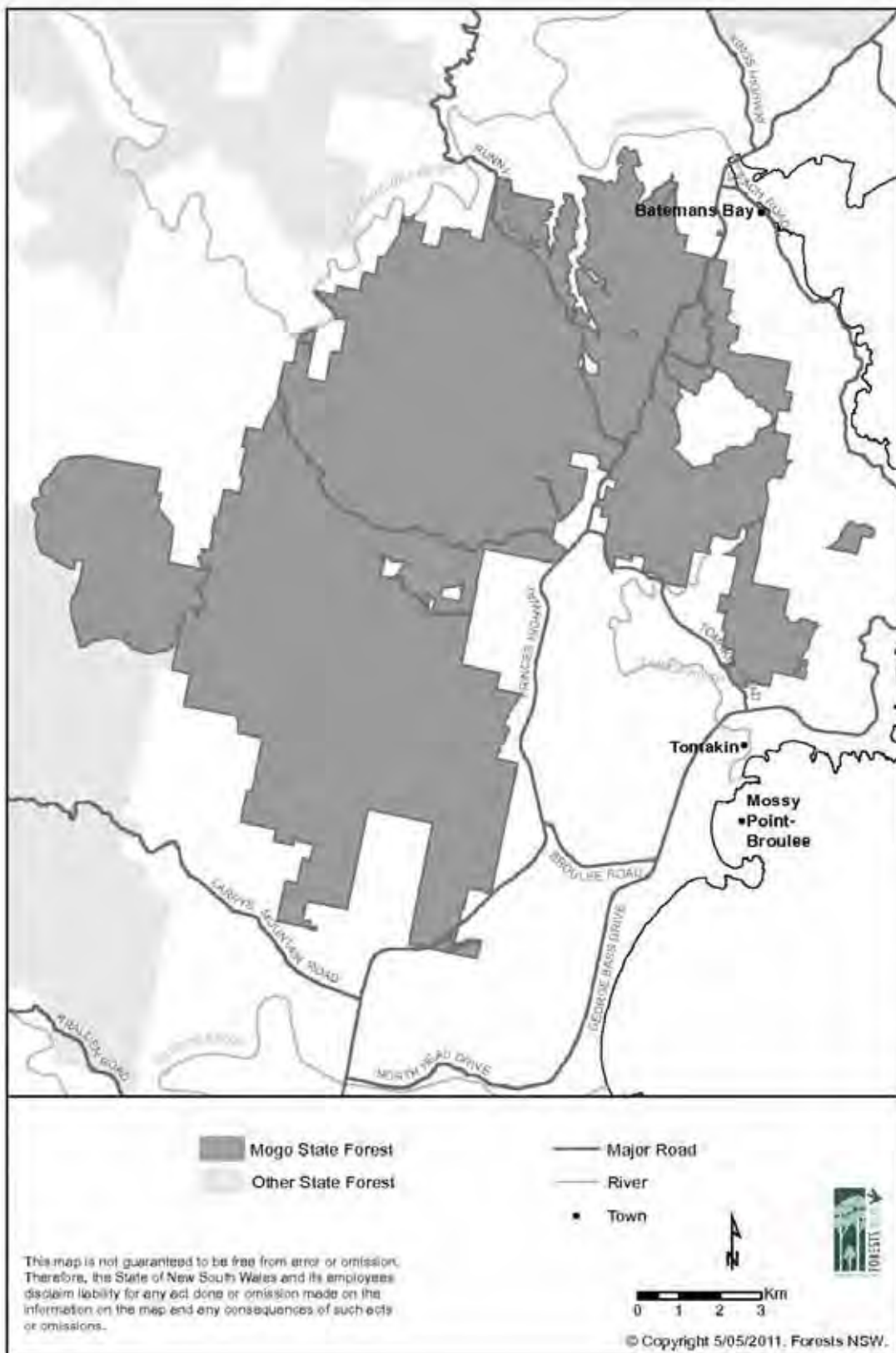
KATRINA HODGKINSON, M.P.,  
Minister for Primary Industries



APPENDIX A Locality



APPENDIX B Location



**GAME AND FERAL ANIMAL CONTROL ACT 2002**  
**ORDER**

**Declaration of public lands for hunting for the purposes of the**  
**Game and Feral Animal Control Act 2002**

I, KATRINA HODGKINSON, M.P., Minister for Primary Industries, pursuant to section 20 of the Game and Feral Animal Control Act 2002 after having had regard to the matters set out in section 20 (4), declare that game animals on public land described in Schedule 1 may be hunted by persons duly licensed, subject to the terms contained in Schedule 2.

**SCHEDULE 1 - the declared land**  
**Moonpar State Forest**

Moonpar State Forest is located approximately 41km west of the township of Coffs Harbour. A locality map is attached at Appendix 'A' and a location map is attached at Appendix 'B'.

Moonpar State Forest area: 2474 hectares.

**SCHEDULE 2 - Terms**

**1. Duration of the declaration**

This declaration shall remain in force from the date of this Order until 8 June 2021.

**2. Authority of this declaration**

This declaration does not confer authority to do anything that is inconsistent with the requirements of any other Act or law.

**3. Requirements of the declaration**

A person who hunts on the declared lands must:

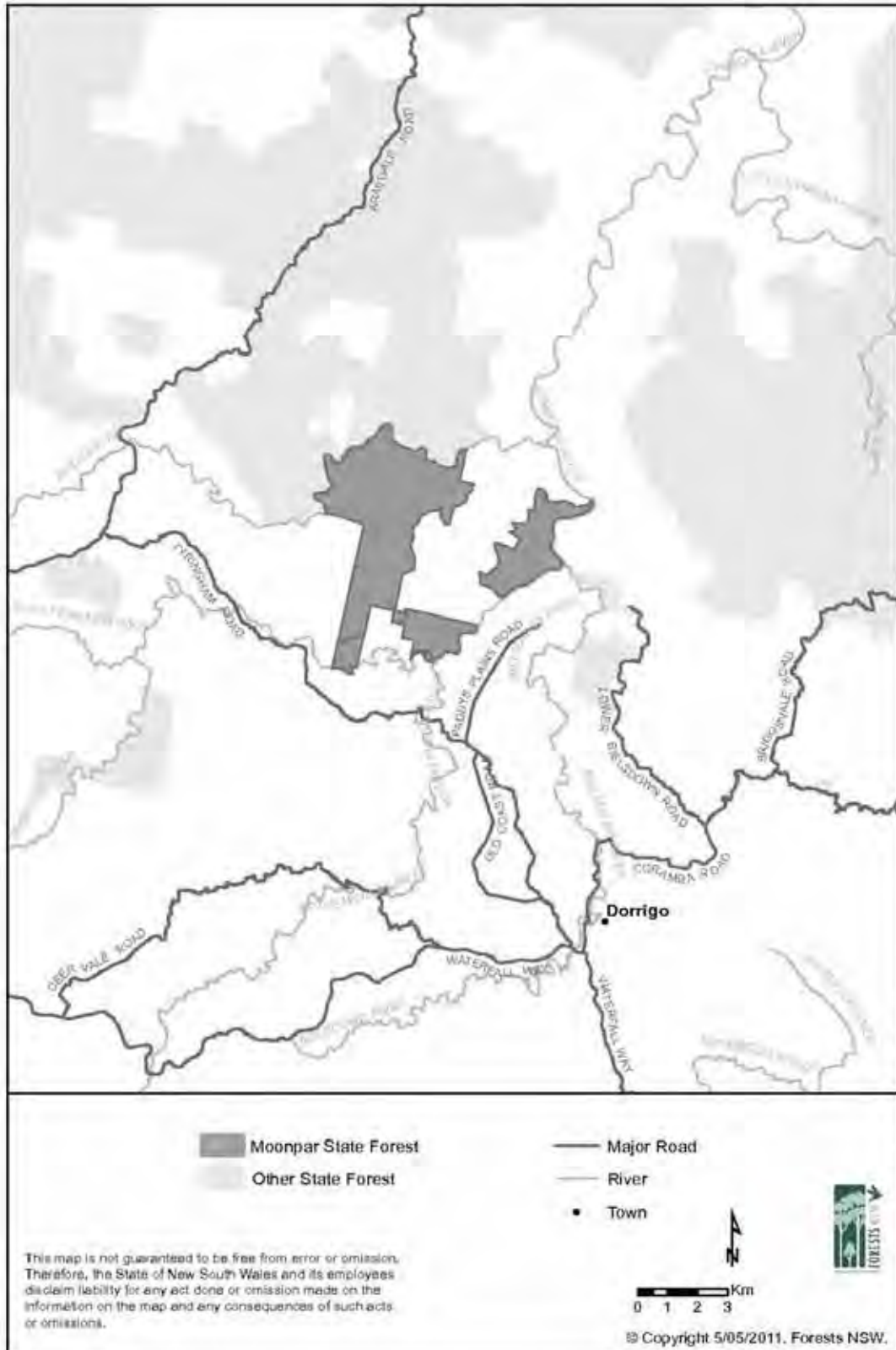
- (a) Gain written permission from Forests NSW or the Game Council on behalf of Forests NSW prior to accessing the declared lands;
- (b) Comply with all conditions in the written permission; and
- (c) Comply with any sign erected by Forests NSW or any sign approved by Forests NSW and erected by the Game Council.

<p>NOTE: This declaration is limited to game animals as prescribed in section 5 (1) and section 5 (2) of the Game and Feral Animal Control Act 2002.</p>
--

Dated this 14th day of June 2011

KATRINA HODGKINSON, M.P.,  
Minister for Primary Industries

APPENDIX A Locality



APPENDIX B Location



**GAME AND FERAL ANIMAL CONTROL ACT 2002**  
**ORDER**

**Declaration of public lands for hunting for the purposes of the**  
**Game and Feral Animal Control Act 2002**

I, KATRINA HODGKINSON, M.P., Minister for Primary Industries, pursuant to section 20 of the Game and Feral Animal Control Act 2002 after having had regard to the matters set out in section 20 (4), declare that game animals on public land described in Schedule 1 may be hunted by persons duly licensed, subject to the terms contained in Schedule 2.

**SCHEDULE 1 - the declared land**

**Moruya State Forest**

Moruya State Forest is located approximately 19km north west of the township of Narooma. A locality map is attached at Appendix 'A' and a location map is attached at Appendix 'B'.

Moruya State Forest area: 4060 hectares.

**SCHEDULE 2 - Terms**

**1. Duration of the declaration**

This declaration shall remain in force from the date of this Order until 8 June 2021.

**2. Authority of this declaration**

This declaration does not confer authority to do anything that is inconsistent with the requirements of any other Act or law.

**3. Requirements of the declaration**

A person who hunts on the declared lands must:

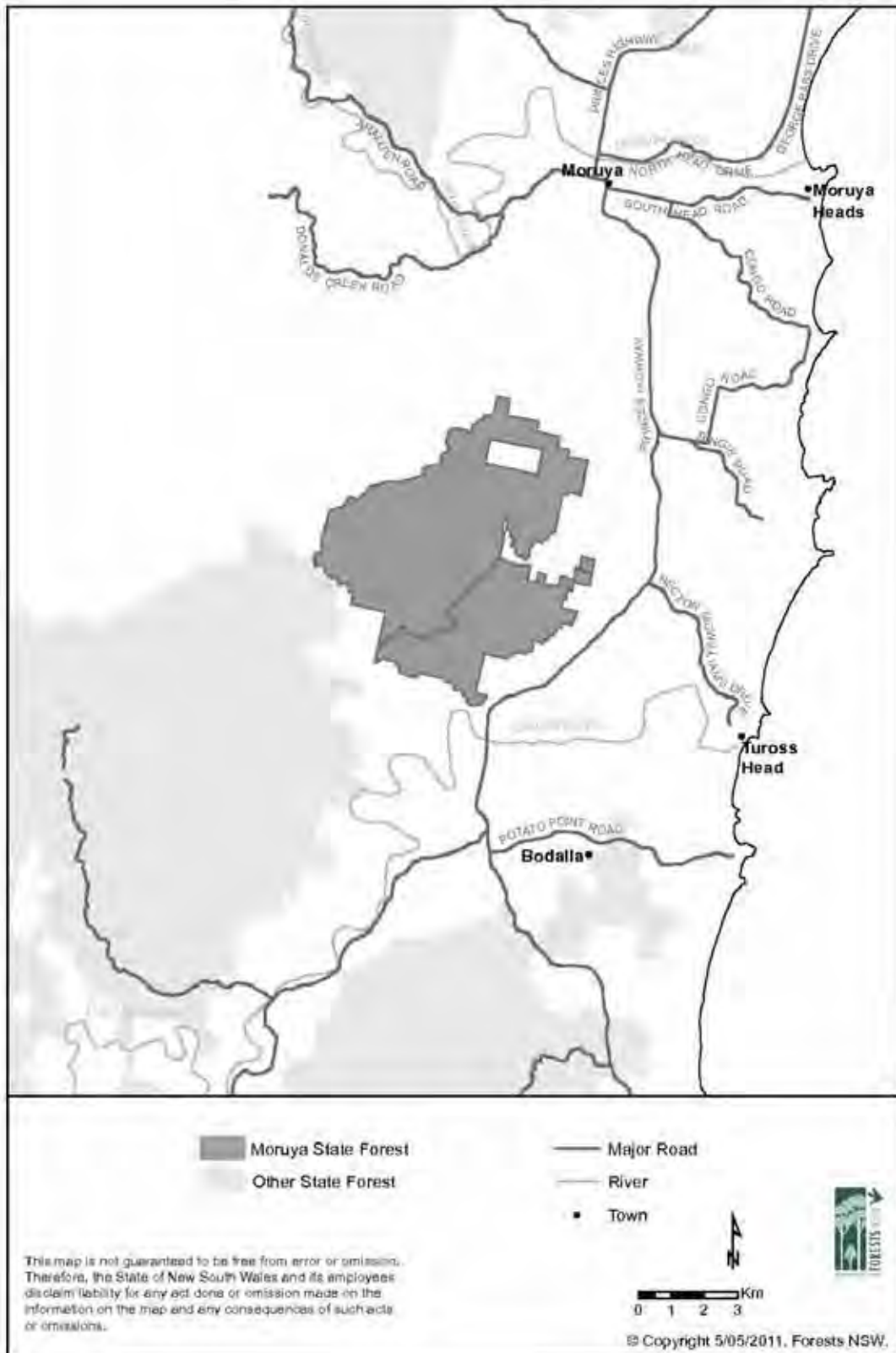
- (a) Gain written permission from Forests NSW or the Game Council on behalf of Forests NSW prior to accessing the declared lands;
- (b) Comply with all conditions in the written permission; and
- (c) Comply with any sign erected by Forests NSW or any sign approved by Forests NSW and erected by the Game Council.

<p>NOTE: This declaration is limited to game animals as prescribed in section 5 (1) and section 5 (2) of the Game and Feral Animal Control Act 2002.</p>
--

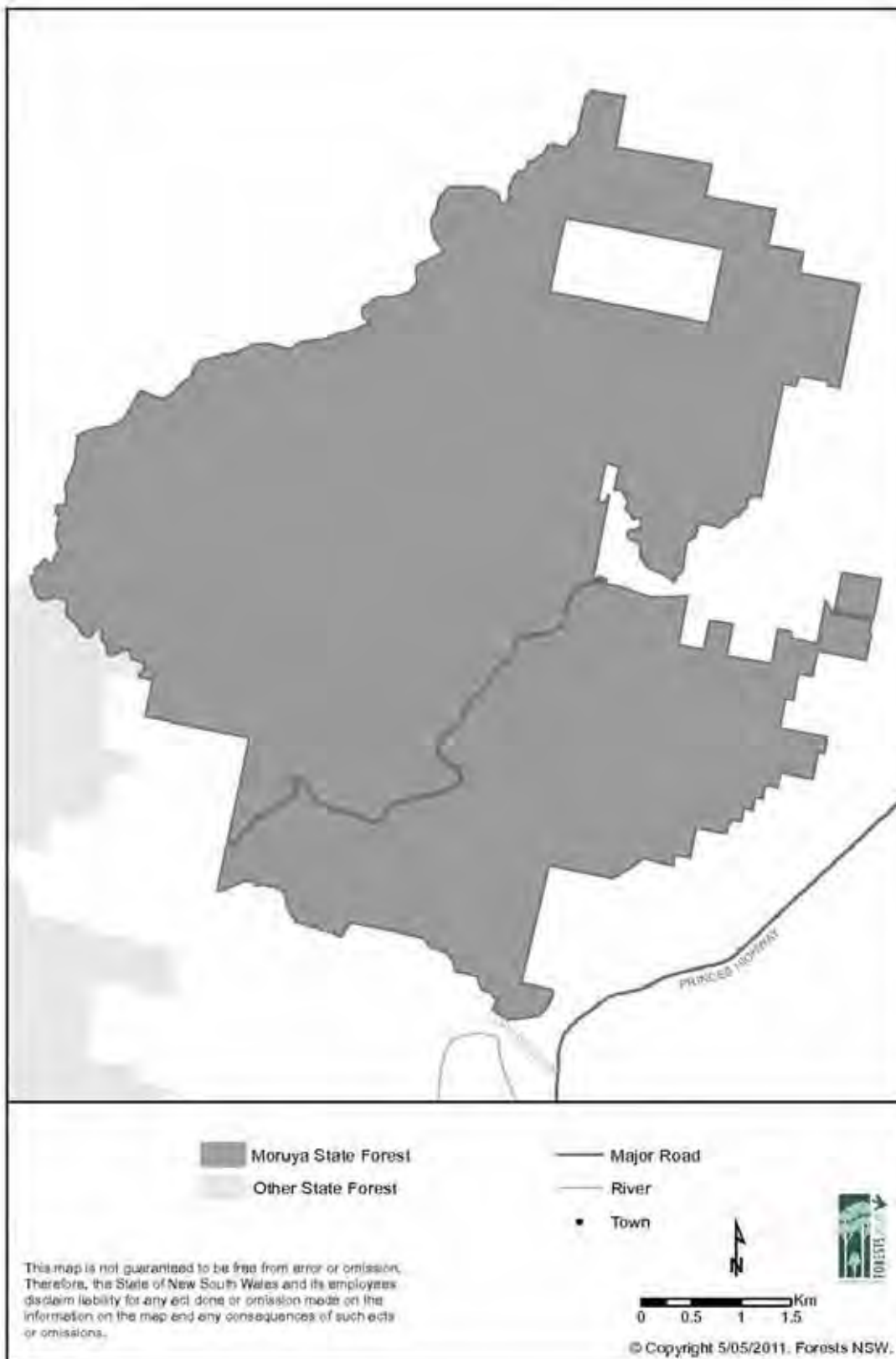
Dated this 14th day of June 2011

KATRINA HODGKINSON, M.P.,  
Minister for Primary Industries

APPENDIX A Locality



APPENDIX B Location





**SPECIAL SUPPLEMENT No. 58 of 15 JUNE 2011 – continued****GAME AND FERAL ANIMAL CONTROL ACT 2002****ORDER****Declaration of public lands for hunting for the purposes of the  
Game and Feral Animal Control Act 2002**

I, KATRINA HODGKINSON, M.P., Minister for Primary Industries, pursuant to section 20 of the Game and Feral Animal Control Act 2002 after having had regard to the matters set out in section 20 (4), declare that game animals on public land described in Schedule 1 may be hunted by persons duly licensed, subject to the terms contained in Schedule 2.

**SCHEDULE 1 - the declared land****Mount Belmore State Forest**

Mount Belmore State Forest is located approximately 30km south west of the township of Casino. A locality map is attached at Appendix 'A' and a location map is attached at Appendix 'B'.

Mount Belmore State Forest area: 9181 hectares.

**SCHEDULE 2 - Terms****1. Duration of the declaration**

This declaration shall remain in force from the date of this Order until 8 June 2021.

**2. Authority of this declaration**

This declaration does not confer authority to do anything that is inconsistent with the requirements of any other Act or law.

**3. Requirements of the declaration**

A person who hunts on the declared lands must:

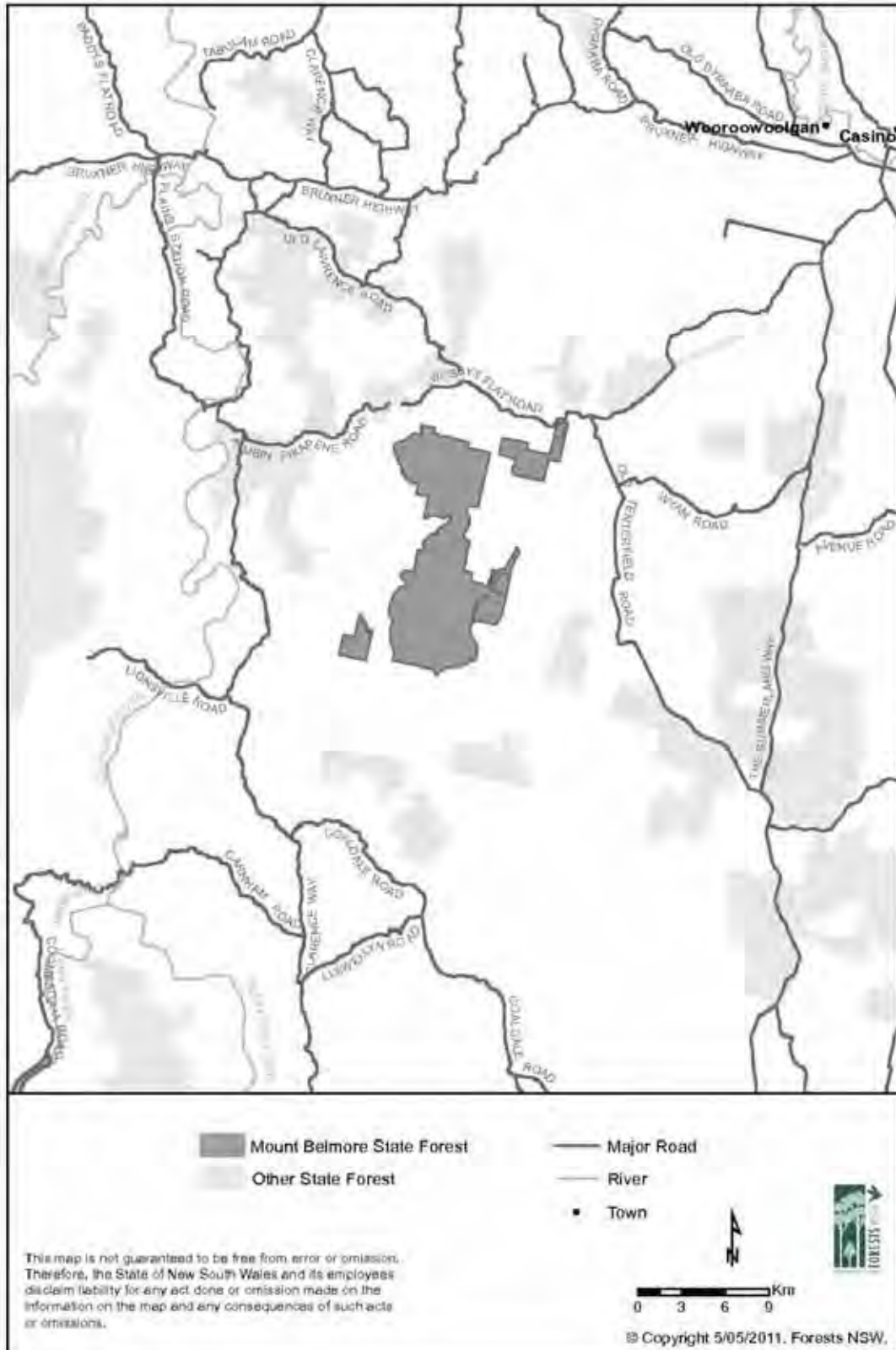
- (a) Gain written permission from Forests NSW or the Game Council on behalf of Forests NSW prior to accessing the declared lands;
- (b) Comply with all conditions in the written permission; and
- (c) Comply with any sign erected by Forests NSW or any sign approved by Forests NSW and erected by the Game Council.

NOTE: This declaration is limited to game animals as prescribed in section 5 (1) and section 5 (2) of the Game and Feral Animal Control Act 2002.
---

Dated this 14th day of June 2011

KATRINA HODGKINSON, M.P.,  
Minister for Primary Industries

APPENDIX A Locality



APPENDIX B Location



**GAME AND FERAL ANIMAL CONTROL ACT 2002**  
**ORDER**

**Declaration of public lands for hunting for the purposes of the**  
**Game and Feral Animal Control Act 2002**

I, KATRINA HODGKINSON, M.P., Minister for Primary Industries, pursuant to section 20 of the Game and Feral Animal Control Act 2002 after having had regard to the matters set out in section 20 (4), declare that game animals on public land described in Schedule 1 may be hunted by persons duly licensed, subject to the terms contained in Schedule 2.

**SCHEDULE 1 - the declared land**  
**Mount Boss State Forest**

Mount Boss State Forest is located approximately 29km north west of the township of Wauchope. A locality map is attached at Appendix 'A' and a location map is attached at Appendix 'B'.

Mount Boss State Forest area: 17165 hectares.

**SCHEDULE 2 - Terms**

**1. Duration of the declaration**

This declaration shall remain in force from the date of this Order until 8 June 2021.

**2. Authority of this declaration**

This declaration does not confer authority to do anything that is inconsistent with the requirements of any other Act or law.

**3. Requirements of the declaration**

A person who hunts on the declared lands must:

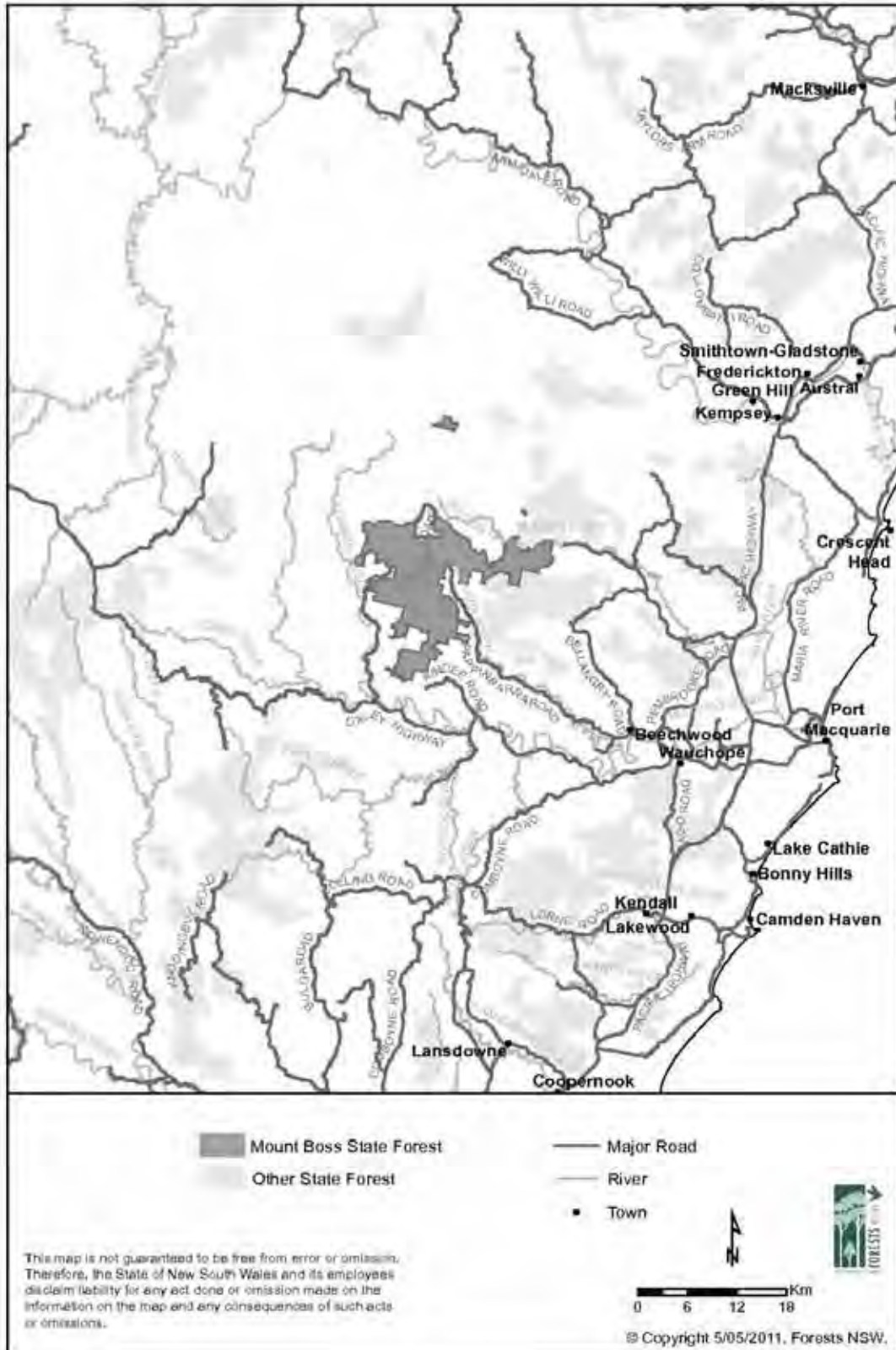
- (a) Gain written permission from Forests NSW or the Game Council on behalf of Forests NSW prior to accessing the declared lands;
- (b) Comply with all conditions in the written permission; and
- (c) Comply with any sign erected by Forests NSW or any sign approved by Forests NSW and erected by the Game Council.

<p>NOTE: This declaration is limited to game animals as prescribed in section 5 (1) and section 5 (2) of the Game and Feral Animal Control Act 2002.</p>
--

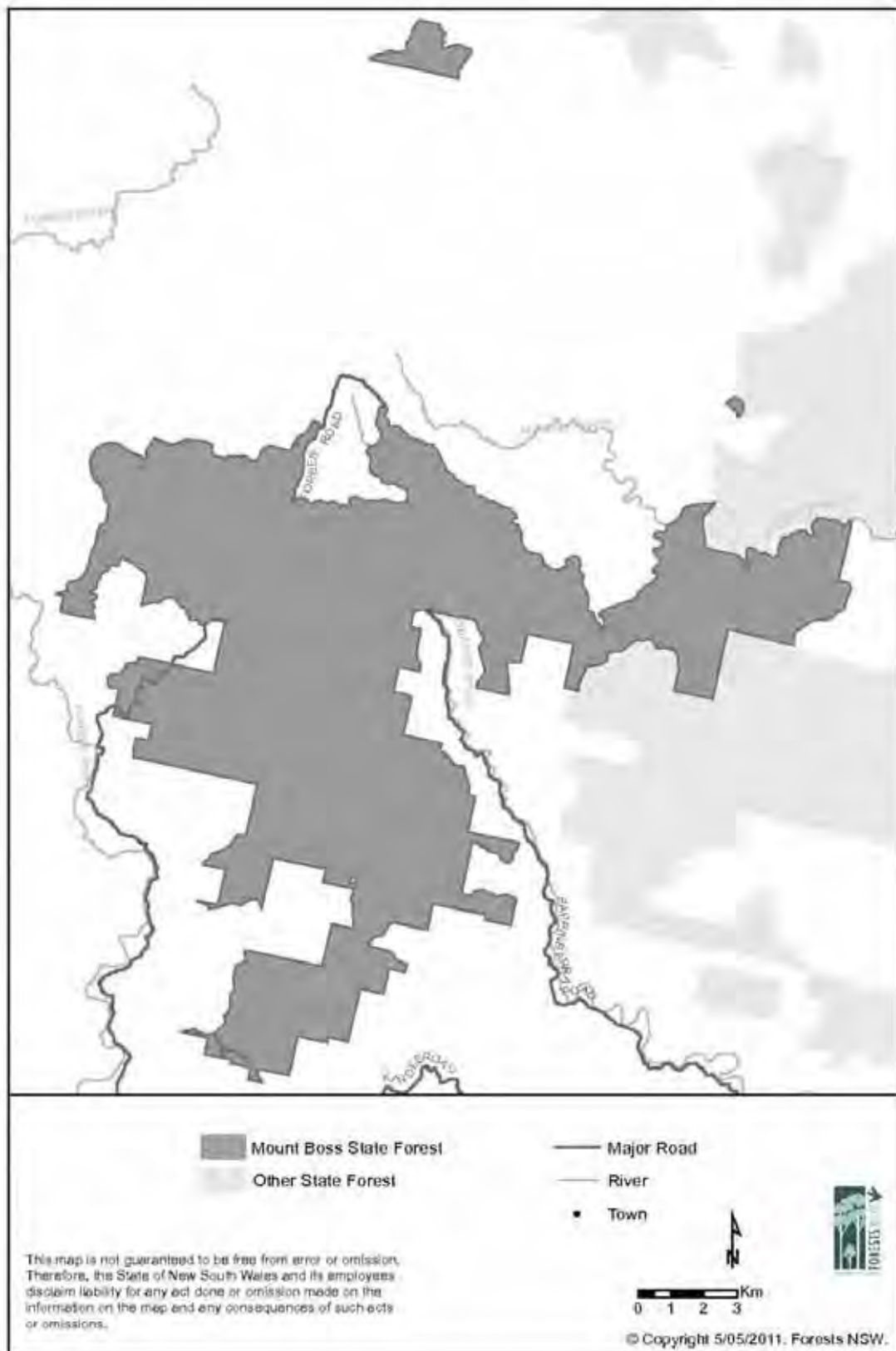
Dated this 14th day of June 2011

KATRINA HODGKINSON, M.P.,  
Minister for Primary Industries

APPENDIX A Locality



APPENDIX B Location



**GAME AND FERAL ANIMAL CONTROL ACT 2002  
ORDER**

**Declaration of public lands for hunting for the purposes of the  
Game and Feral Animal Control Act 2002**

I, KATRINA HODGKINSON, M.P., Minister for Primary Industries, pursuant to section 20 of the Game and Feral Animal Control Act 2002 after having had regard to the matters set out in section 20 (4), declare that game animals on public land described in Schedule 1 may be hunted by persons duly licensed, subject to the terms contained in Schedule 2.

**SCHEDULE 1 - the declared land**

**Mount David State Forest**

Mount David State Forest is located approximately 38km south of the township of Bathurst. A locality map is attached at Appendix 'A' and a location map is attached at Appendix 'B'.

Mount David State Forest area: 6724 hectares.

**SCHEDULE 2 - Terms**

**1. Duration of the declaration**

This declaration shall remain in force from the date of this Order until 8 June 2021.

**2. Authority of this declaration**

This declaration does not confer authority to do anything that is inconsistent with the requirements of any other Act or law.

**3. Requirements of the declaration**

A person who hunts on the declared lands must:

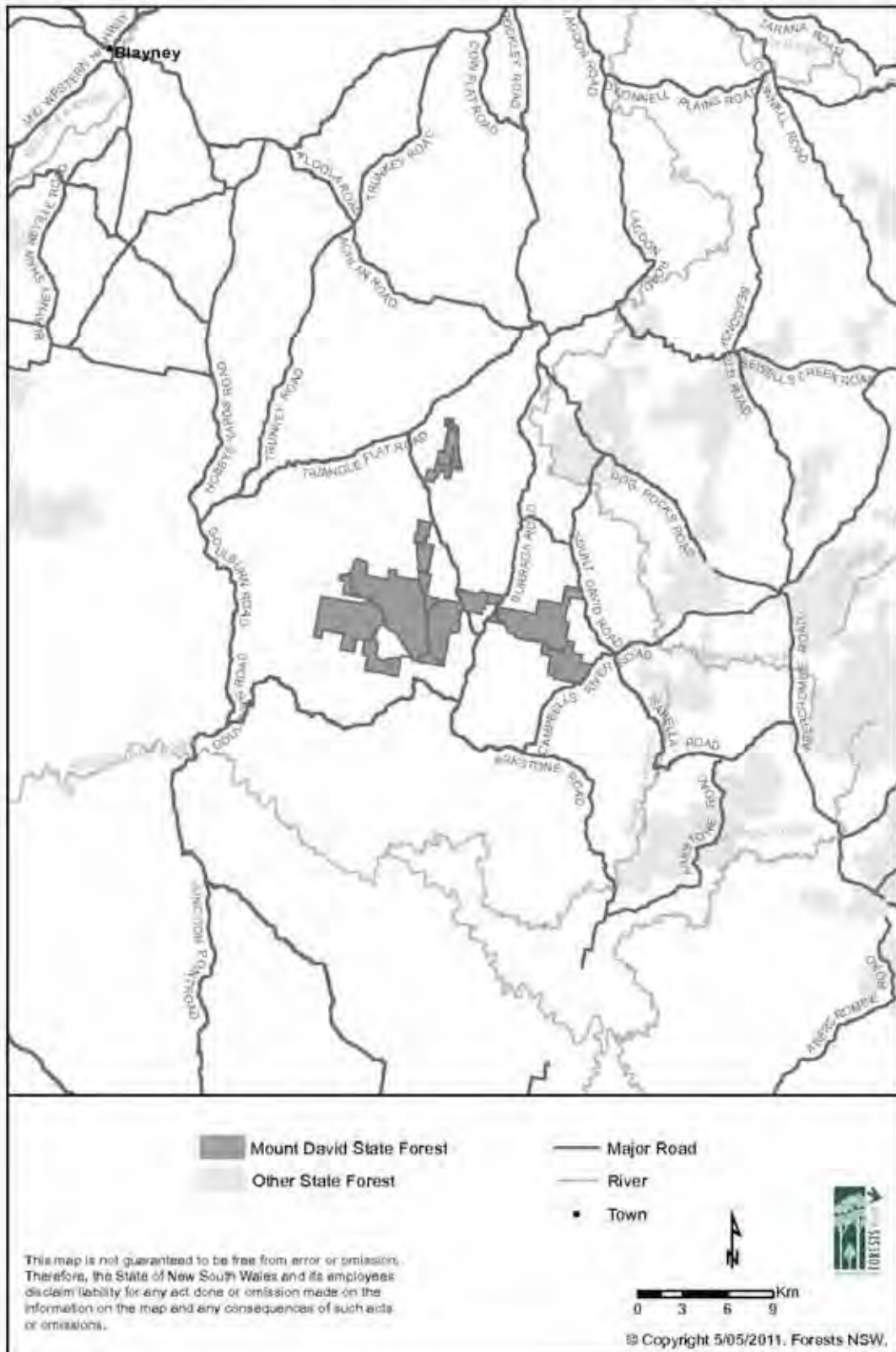
- (a) Gain written permission from Forests NSW or the Game Council on behalf of Forests NSW prior to accessing the declared lands;
- (b) Comply with all conditions in the written permission; and
- (c) Comply with any sign erected by Forests NSW or any sign approved by Forests NSW and erected by the Game Council.

<p>NOTE: This declaration is limited to game animals as prescribed in section 5 (1) and section 5 (2) of the Game and Feral Animal Control Act 2002.</p>
--

Dated this 14th day of June 2011

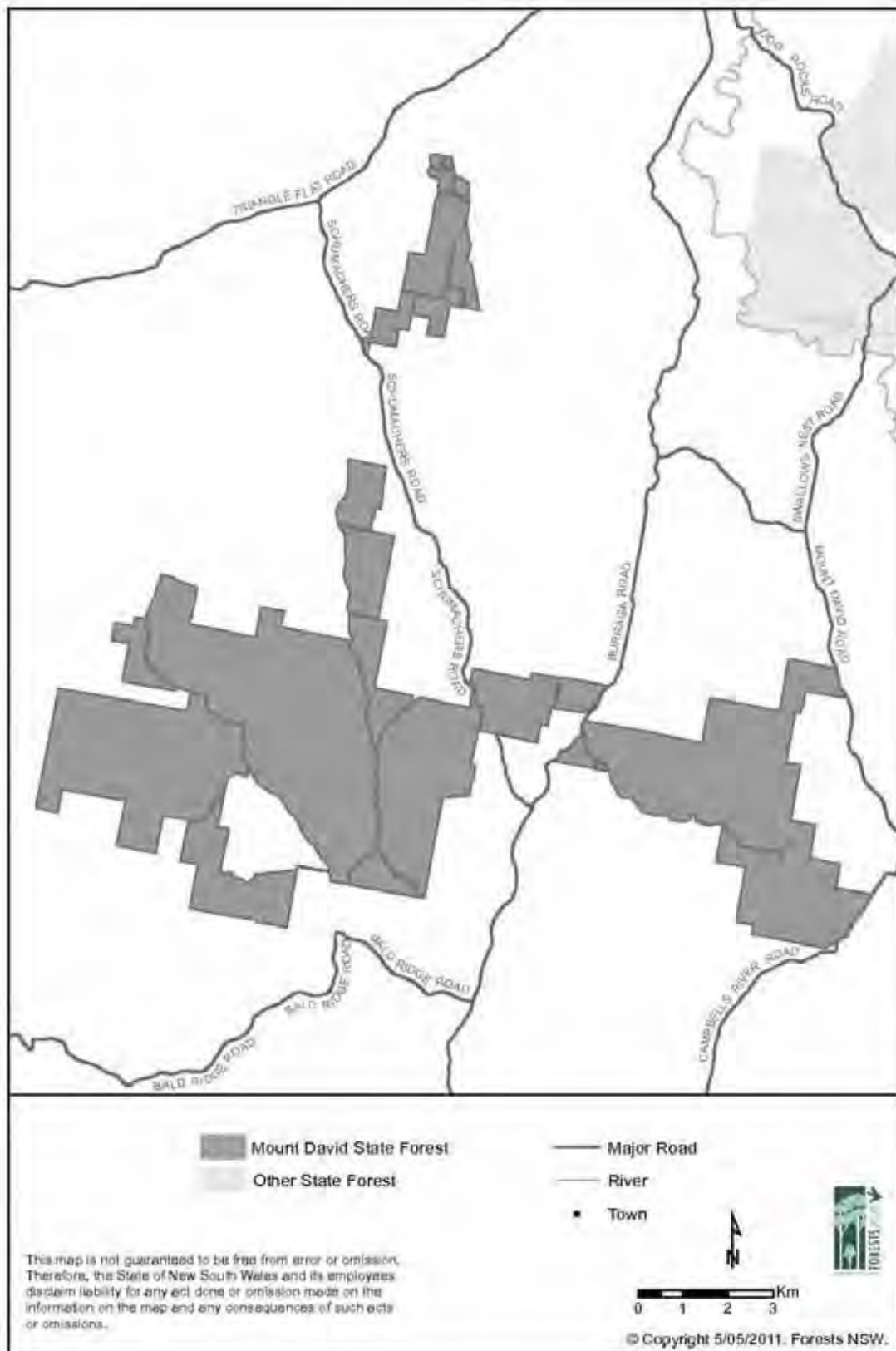
KATRINA HODGKINSON, M.P.,  
Minister for Primary Industries

APPENDIX A Locality





APPENDIX B Location



**GAME AND FERAL ANIMAL CONTROL ACT 2002**  
**ORDER**

**Declaration of public lands for hunting for the purposes of the**  
**Game and Feral Animal Control Act 2002**

I, KATRINA HODGKINSON, M.P., Minister for Primary Industries, pursuant to section 20 of the Game and Feral Animal Control Act 2002 after having had regard to the matters set out in section 20 (4), declare that game animals on public land described in Schedule 1 may be hunted by persons duly licensed, subject to the terms contained in Schedule 2.

**SCHEDULE 1 - the declared land**  
**Mount Mitchell State Forest**

Mount Mitchell State Forest is located approximately 25km east of the township of Glen Innes. A locality map is attached at Appendix 'A' and a location map is attached at Appendix 'B'.

Mount Mitchell State Forest area: 3399 hectares.

**SCHEDULE 2 - Terms**

**1. Duration of the declaration**

This declaration shall remain in force from the date of this Order until 8 June 2021.

**2. Authority of this declaration**

This declaration does not confer authority to do anything that is inconsistent with the requirements of any other Act or law.

**3. Requirements of the declaration**

A person who hunts on the declared lands must:

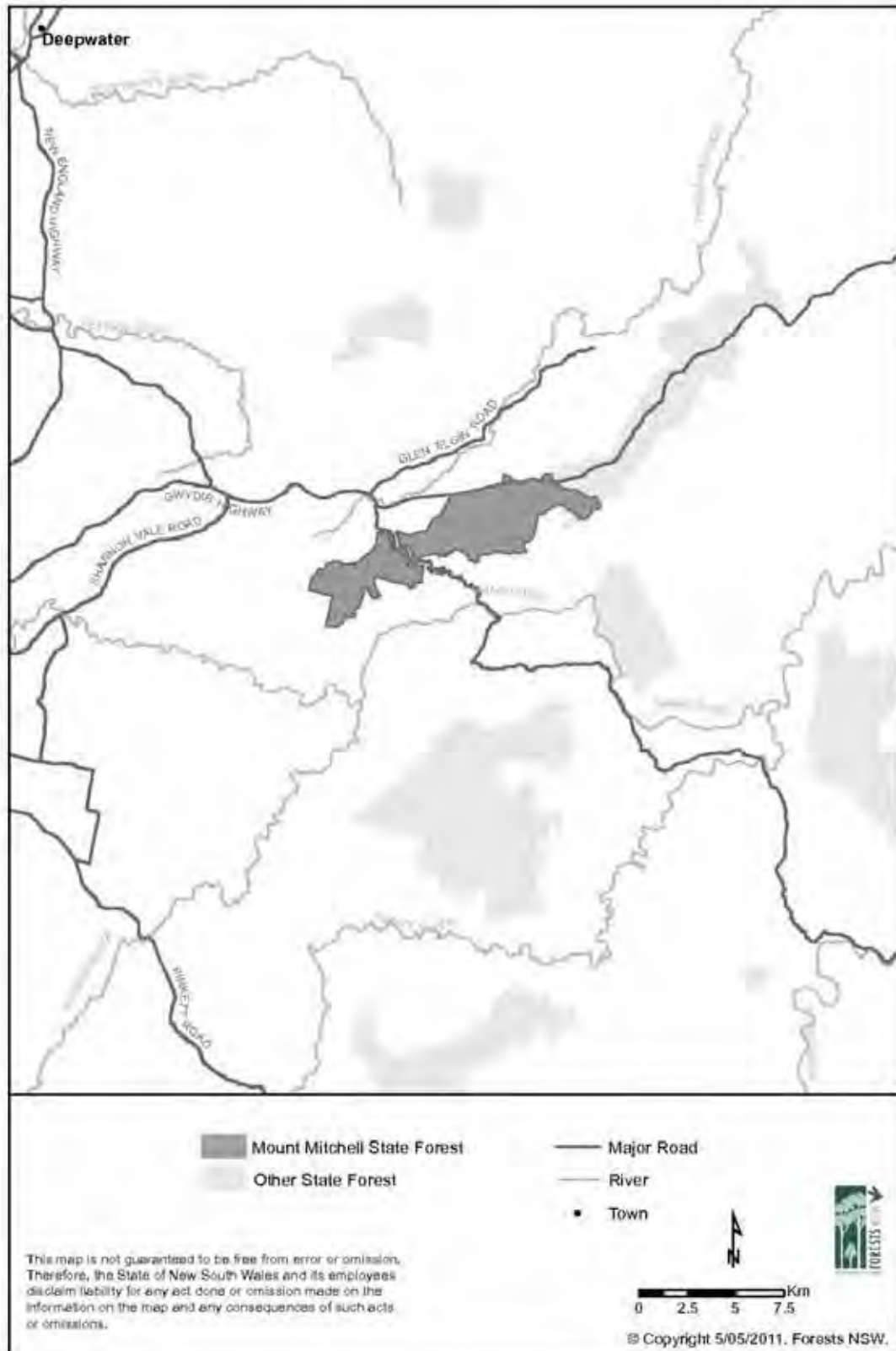
- (a) Gain written permission from Forests NSW or the Game Council on behalf of Forests NSW prior to accessing the declared lands;
- (b) Comply with all conditions in the written permission; and
- (c) Comply with any sign erected by Forests NSW or any sign approved by Forests NSW and erected by the Game Council.

<p>NOTE: This declaration is limited to game animals as prescribed in section 5 (1) and section 5 (2) of the Game and Feral Animal Control Act 2002.</p>
--

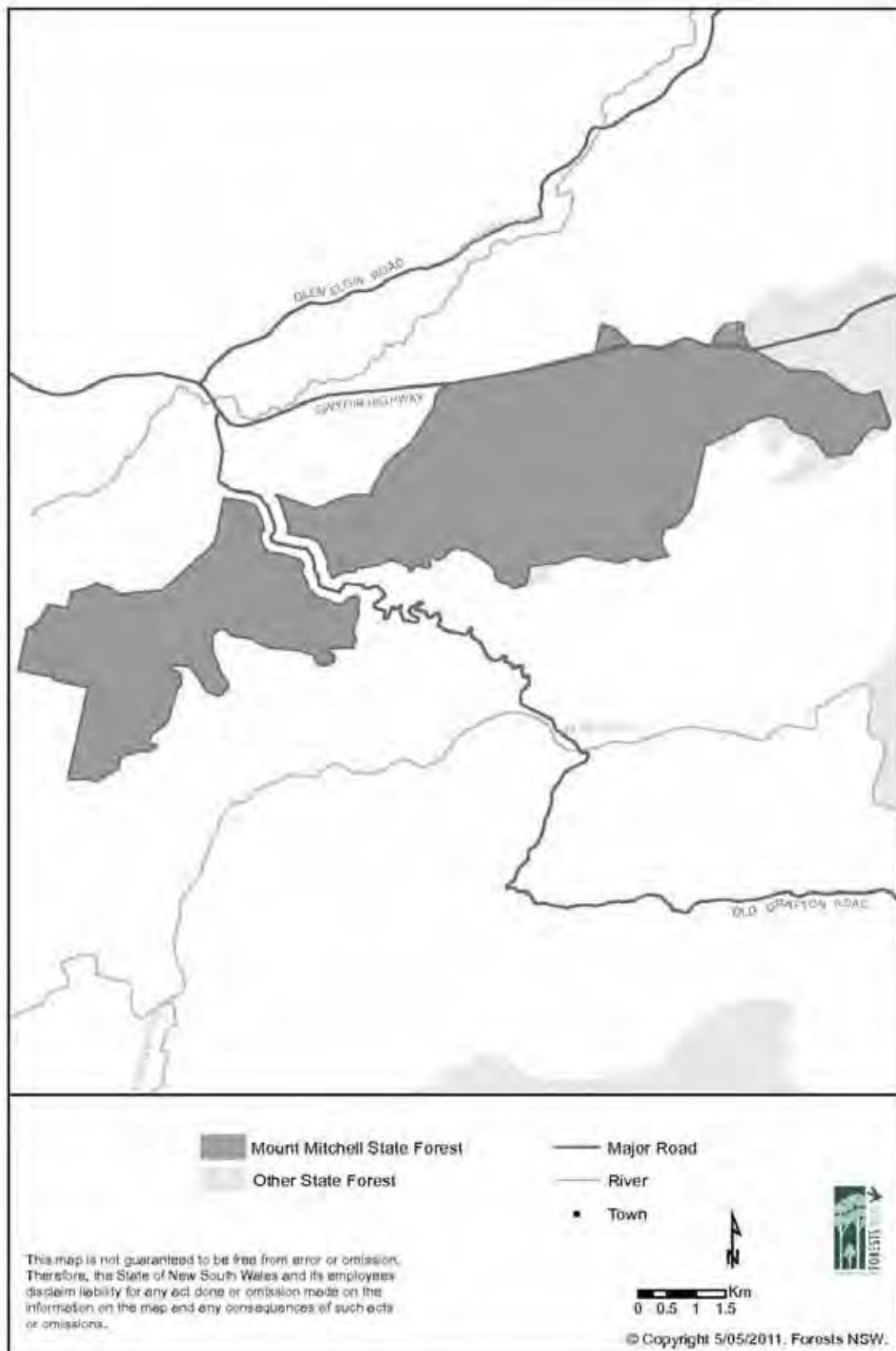
Dated this 14th day of June 2011

KATRINA HODGKINSON, M.P.,  
Minister for Primary Industries

APPENDIX A Locality



APPENDIX B Location



**GAME AND FERAL ANIMAL CONTROL ACT 2002**  
**ORDER**

**Declaration of public lands for hunting for the purposes of the**  
**Game and Feral Animal Control Act 2002**

I, KATRINA HODGKINSON, M.P., Minister for Primary Industries, pursuant to section 20 of the Game and Feral Animal Control Act 2002 after having had regard to the matters set out in section 20 (4), declare that game animals on public land described in Schedule 1 may be hunted by persons duly licensed, subject to the terms contained in Schedule 2.

**SCHEDULE 1 - the declared land**  
**Mount Topper State Forest**

Mount Topper State Forest is located approximately 17km south east of the township of Inverell. A locality map is attached at Appendix 'A' and a location map is attached at Appendix 'B'.

Mount Topper State Forest area: 955 hectares.

**SCHEDULE 2 - Terms**

**1. Duration of the declaration**

This declaration shall remain in force from the date of this Order until 8 June 2021.

**2. Authority of this declaration**

This declaration does not confer authority to do anything that is inconsistent with the requirements of any other Act or law.

**3. Requirements of the declaration**

A person who hunts on the declared lands must:

- (a) Gain written permission from Forests NSW or the Game Council on behalf of Forests NSW prior to accessing the declared lands;
- (b) Comply with all conditions in the written permission; and
- (c) Comply with any sign erected by Forests NSW or any sign approved by Forests NSW and erected by the Game Council.

<p>NOTE: This declaration is limited to game animals as prescribed in section 5 (1) and section 5 (2) of the Game and Feral Animal Control Act 2002.</p>
--

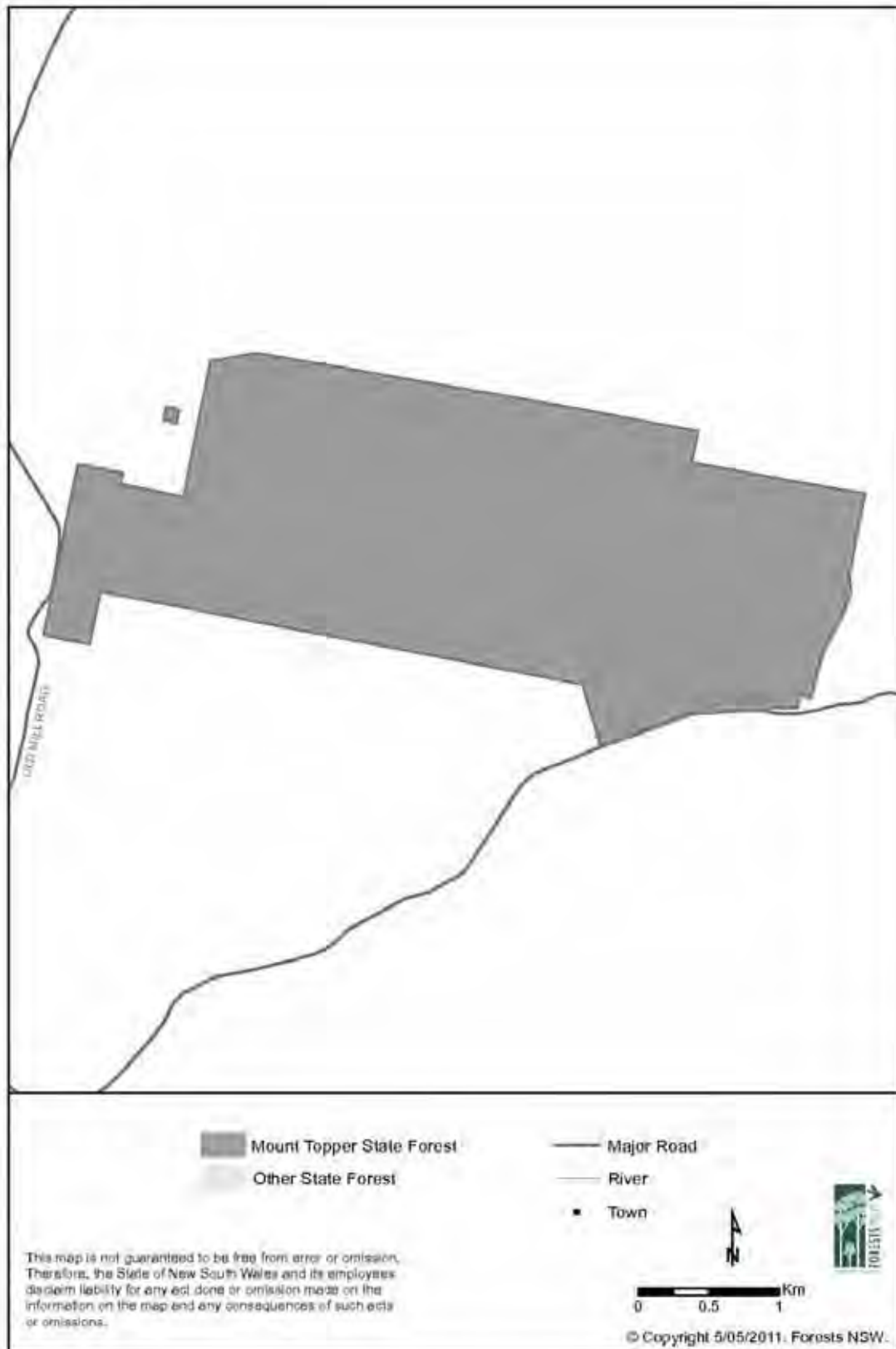
Dated this 14th day of June 2011

KATRINA HODGKINSON, M.P.,  
Minister for Primary Industries

APPENDIX A Locality



APPENDIX B Location



**GAME AND FERAL ANIMAL CONTROL ACT 2002**  
**ORDER**

**Declaration of public lands for hunting for the purposes of the**  
**Game and Feral Animal Control Act 2002**

I, KATRINA HODGKINSON, M.P., Minister for Primary Industries, pursuant to section 20 of the Game and Feral Animal Control Act 2002 after having had regard to the matters set out in section 20 (4), declare that game animals on public land described in Schedule 1 may be hunted by persons duly licensed, subject to the terms contained in Schedule 2.

**SCHEDULE 1 - the declared land**

**Mullions Range State Forest**

Mullions Range State Forest is located approximately 18km north east of the township of Orange. A locality map is attached at Appendix 'A' and a location map is attached at Appendix 'B'.

Mullions Range State Forest area: 4123 hectares.

**SCHEDULE 2 - Terms**

**1. Duration of the declaration**

This declaration shall remain in force from the date of this Order until 8 June 2021.

**2. Authority of this declaration**

This declaration does not confer authority to do anything that is inconsistent with the requirements of any other Act or law.

**3. Requirements of the declaration**

A person who hunts on the declared lands must:

- (a) Gain written permission from Forests NSW or the Game Council on behalf of Forests NSW prior to accessing the declared lands;
- (b) Comply with all conditions in the written permission; and
- (c) Comply with any sign erected by Forests NSW or any sign approved by Forests NSW and erected by the Game Council.

<p>NOTE: This declaration is limited to game animals as prescribed in section 5 (1) and section 5 (2) of the Game and Feral Animal Control Act 2002.</p>
--

Dated this 14th day of June 2011

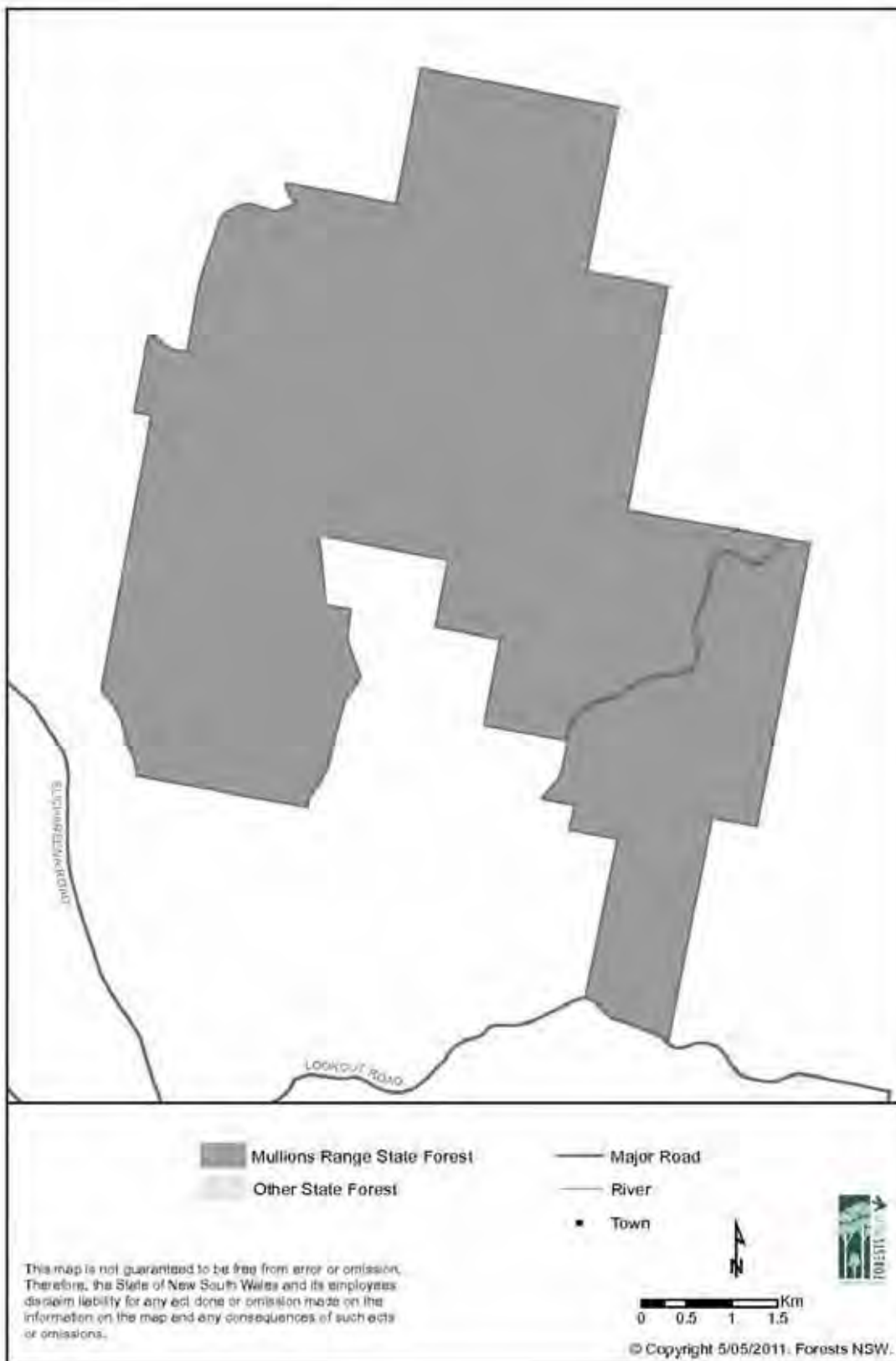
KATRINA HODGKINSON, M.P.,  
Minister for Primary Industries



APPENDIX A Locality



APPENDIX B Location



**GAME AND FERAL ANIMAL CONTROL ACT 2002**  
**ORDER**

**Declaration of public lands for hunting for the purposes of the**  
**Game and Feral Animal Control Act 2002**

I, KATRINA HODGKINSON, M.P., Minister for Primary Industries, pursuant to section 20 of the Game and Feral Animal Control Act 2002 after having had regard to the matters set out in section 20 (4), declare that game animals on public land described in Schedule 1 may be hunted by persons duly licensed, subject to the terms contained in Schedule 2.

**SCHEDULE 1 - the declared land**

**Mumbulla State Forest**

Mumbulla State Forest is located approximately 5km north east of the township of Bega. A locality map is attached at Appendix 'A' and a location map is attached at Appendix 'B'.

Mumbulla State Forest area: 6147 hectares.

**SCHEDULE 2 - Terms**

**1. Duration of the declaration**

This declaration shall remain in force from the date of this Order until 8 June 2021.

**2. Authority of this declaration**

This declaration does not confer authority to do anything that is inconsistent with the requirements of any other Act or law.

**3. Requirements of the declaration**

A person who hunts on the declared lands must:

- (a) Gain written permission from Forests NSW or the Game Council on behalf of Forests NSW prior to accessing the declared lands;
- (b) Comply with all conditions in the written permission; and
- (c) Comply with any sign erected by Forests NSW or any sign approved by Forests NSW and erected by the Game Council.

<p>NOTE: This declaration is limited to game animals as prescribed in section 5 (1) and section 5 (2) of the Game and Feral Animal Control Act 2002.</p>
--

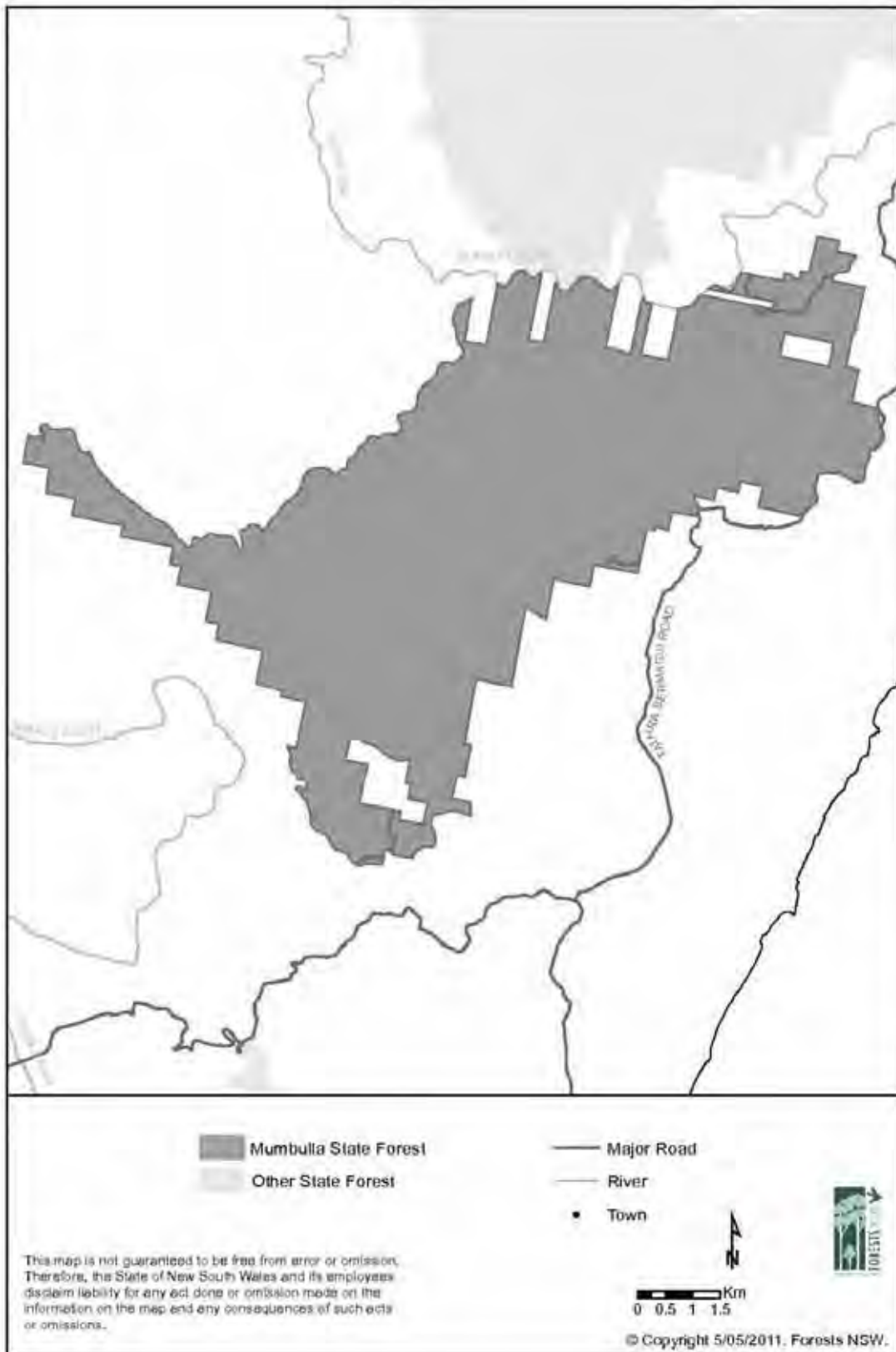
Dated this 14th day of June 2011

KATRINA HODGKINSON, M.P.,  
Minister for Primary Industries

APPENDIX A Locality



APPENDIX B Location



**GAME AND FERAL ANIMAL CONTROL ACT 2002**  
**ORDER**

**Declaration of public lands for hunting for the purposes of the**  
**Game and Feral Animal Control Act 2002**

I, KATRINA HODGKINSON, M.P., Minister for Primary Industries, pursuant to section 20 of the Game and Feral Animal Control Act 2002 after having had regard to the matters set out in section 20 (4), declare that game animals on public land described in Schedule 1 may be hunted by persons duly licensed, subject to the terms contained in Schedule 2.

**SCHEDULE 1 - the declared land**

**Mundaroo State Forest**

Mundaroo State Forest is located approximately 60km south west of the township of Tumut. A locality map is attached at Appendix 'A' and a location map is attached at Appendix 'B'.

Mundaroo State Forest area: 6040 hectares.

**SCHEDULE 2 - Terms**

**1. Duration of the declaration**

This declaration shall remain in force from the date of this Order until 8 June 2021.

**2. Authority of this declaration**

This declaration does not confer authority to do anything that is inconsistent with the requirements of any other Act or law.

**3. Requirements of the declaration**

A person who hunts on the declared lands must:

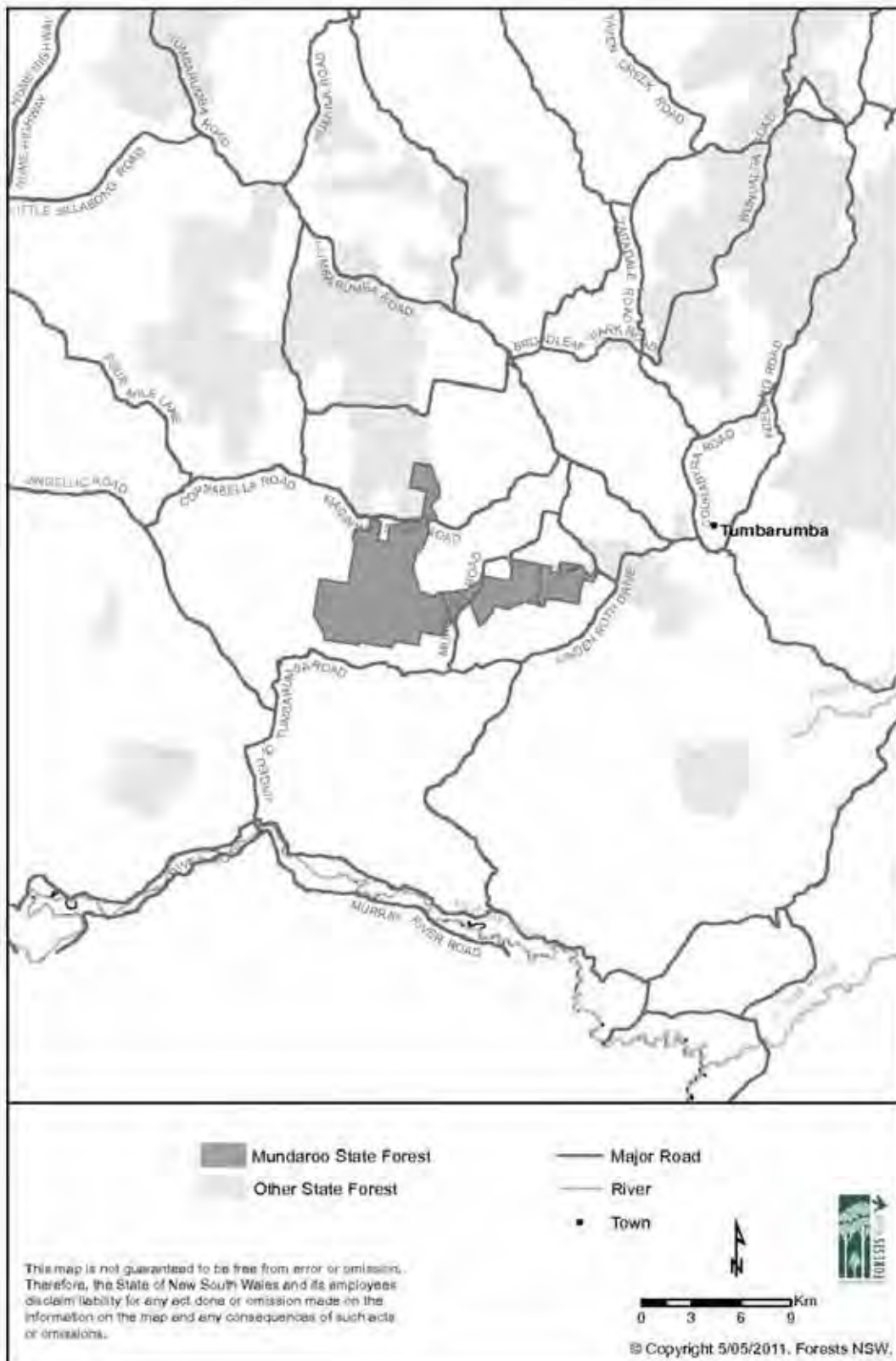
- (a) Gain written permission from Forests NSW or the Game Council on behalf of Forests NSW prior to accessing the declared lands;
- (b) Comply with all conditions in the written permission; and
- (c) Comply with any sign erected by Forests NSW or any sign approved by Forests NSW and erected by the Game Council.

<p>NOTE: This declaration is limited to game animals as prescribed in section 5 (1) and section 5 (2) of the Game and Feral Animal Control Act 2002.</p>
--

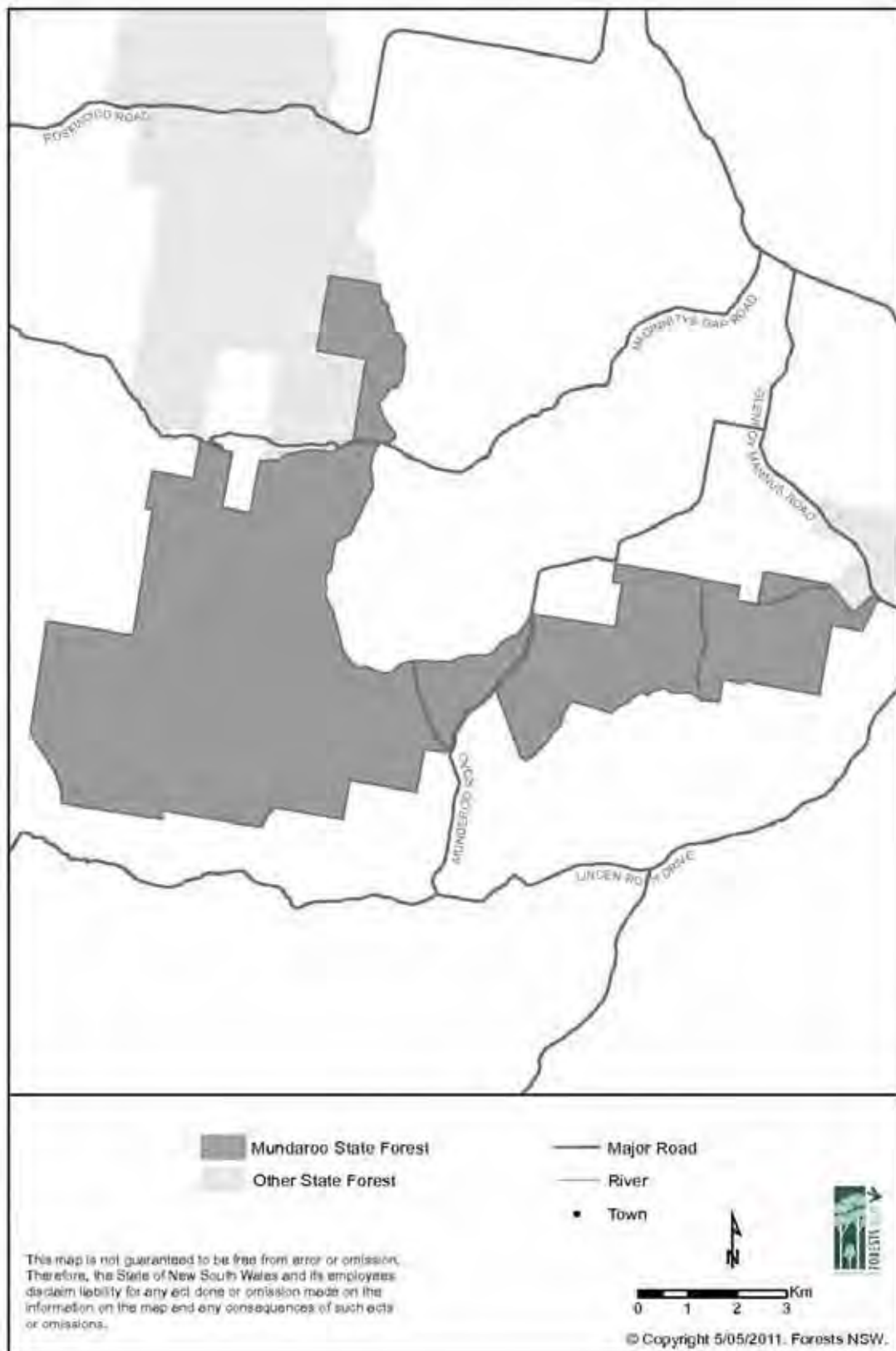
Dated this 14th day of June 2011

KATRINA HODGKINSON, M.P.,  
Minister for Primary Industries

APPENDIX A Locality



APPENDIX B Location





**GAME AND FERAL ANIMAL CONTROL ACT 2002  
ORDER**

**Declaration of public lands for hunting for the purposes of the  
Game and Feral Animal Control Act 2002**

I, KATRINA HODGKINSON, M.P., Minister for Primary Industries, pursuant to section 20 of the Game and Feral Animal Control Act 2002 after having had regard to the matters set out in section 20 (4), declare that game animals on public land described in Schedule 1 may be hunted by persons duly licensed, subject to the terms contained in Schedule 2.

**SCHEDULE 1 - the declared land**

**Murrah State Forest**

Murrah State Forest is located approximately 16km north of the township of Bega. A locality map is attached at Appendix 'A' and a location map is attached at Appendix 'B'.

Murrah State Forest area: 4221 hectares.

**SCHEDULE 2 - Terms**

**1. Duration of the declaration**

This declaration shall remain in force from the date of this Order until 8 June 2021.

**2. Authority of this declaration**

This declaration does not confer authority to do anything that is inconsistent with the requirements of any other Act or law.

**3. Requirements of the declaration**

A person who hunts on the declared lands must:

- (a) Gain written permission from Forests NSW or the Game Council on behalf of Forests NSW prior to accessing the declared lands;
- (b) Comply with all conditions in the written permission; and
- (c) Comply with any sign erected by Forests NSW or any sign approved by Forests NSW and erected by the Game Council.

<p>NOTE: This declaration is limited to game animals as prescribed in section 5 (1) and section 5 (2) of the Game and Feral Animal Control Act 2002.</p>
--

Dated this 14th day of June 2011

KATRINA HODGKINSON, M.P.,  
Minister for Primary Industries

APPENDIX A Locality



APPENDIX B Location



**GAME AND FERAL ANIMAL CONTROL ACT 2002**  
**ORDER**

**Declaration of public lands for hunting for the purposes of the**  
**Game and Feral Animal Control Act 2002**

I, KATRINA HODGKINSON, M.P., Minister for Primary Industries, pursuant to section 20 of the Game and Feral Animal Control Act 2002 after having had regard to the matters set out in section 20 (4), declare that game animals on public land described in Schedule 1 may be hunted by persons duly licensed, subject to the terms contained in Schedule 2.

**SCHEDULE 1 - the declared land**  
**Myall River State Forest**

Myall River State Forest is located approximately 29km north of the township of Soldiers Point. A locality map is attached at Appendix 'A' and a location map is attached at Appendix 'B'.

Myall River State Forest area: 13713 hectares.

**SCHEDULE 2 - Terms**

**1. Duration of the declaration**

This declaration shall remain in force from the date of this Order until 8 June 2021.

**2. Authority of this declaration**

This declaration does not confer authority to do anything that is inconsistent with the requirements of any other Act or law.

**3. Requirements of the declaration**

A person who hunts on the declared lands must:

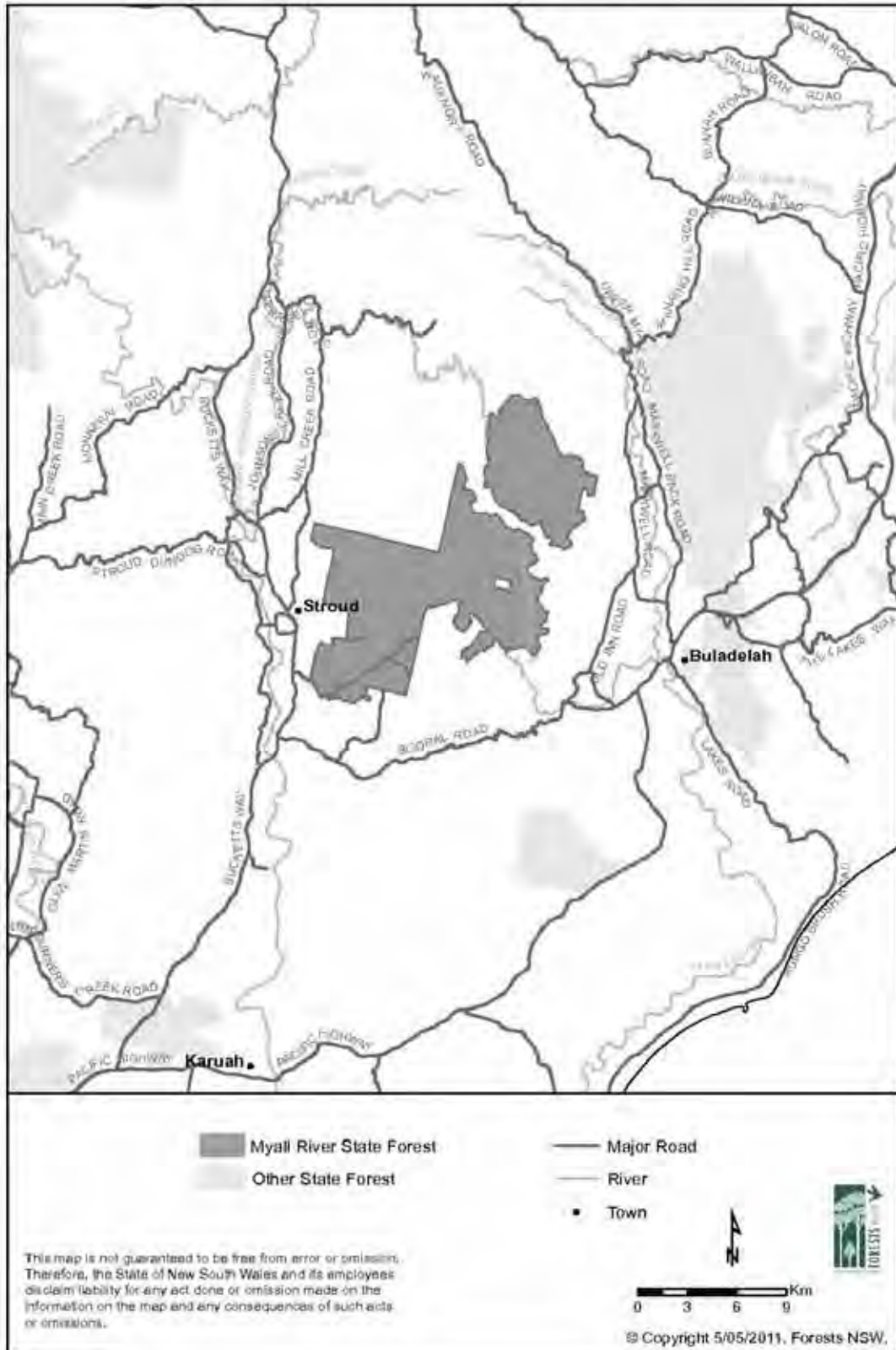
- (a) Gain written permission from Forests NSW or the Game Council on behalf of Forests NSW prior to accessing the declared lands;
- (b) Comply with all conditions in the written permission; and
- (c) Comply with any sign erected by Forests NSW or any sign approved by Forests NSW and erected by the Game Council.

<p>NOTE: This declaration is limited to game animals as prescribed in section 5 (1) and section 5 (2) of the Game and Feral Animal Control Act 2002.</p>
--

Dated this 14th day of June 2011

KATRINA HODGKINSON, M.P.,  
Minister for Primary Industries

APPENDIX A Locality



APPENDIX B Location



**GAME AND FERAL ANIMAL CONTROL ACT 2002  
ORDER**

**Declaration of public lands for hunting for the purposes of the  
Game and Feral Animal Control Act 2002**

I, KATRINA HODGKINSON, M.P., Minister for Primary Industries, pursuant to section 20 of the Game and Feral Animal Control Act 2002 after having had regard to the matters set out in section 20 (4), declare that game animals on public land described in Schedule 1 may be hunted by persons duly licensed, subject to the terms contained in Schedule 2.

**SCHEDULE 1 - the declared land**

**Myrtle State Forest**

Myrtle State Forest is located approximately 32km north west of the township of Maclean. A locality map is attached at Appendix 'A' and a location map is attached at Appendix 'B'.

Myrtle State Forest area: 5880 hectares.

**SCHEDULE 2 - Terms**

**1. Duration of the declaration**

This declaration shall remain in force from the date of this Order until 8 June 2021.

**2. Authority of this declaration**

This declaration does not confer authority to do anything that is inconsistent with the requirements of any other Act or law.

**3. Requirements of the declaration**

A person who hunts on the declared lands must:

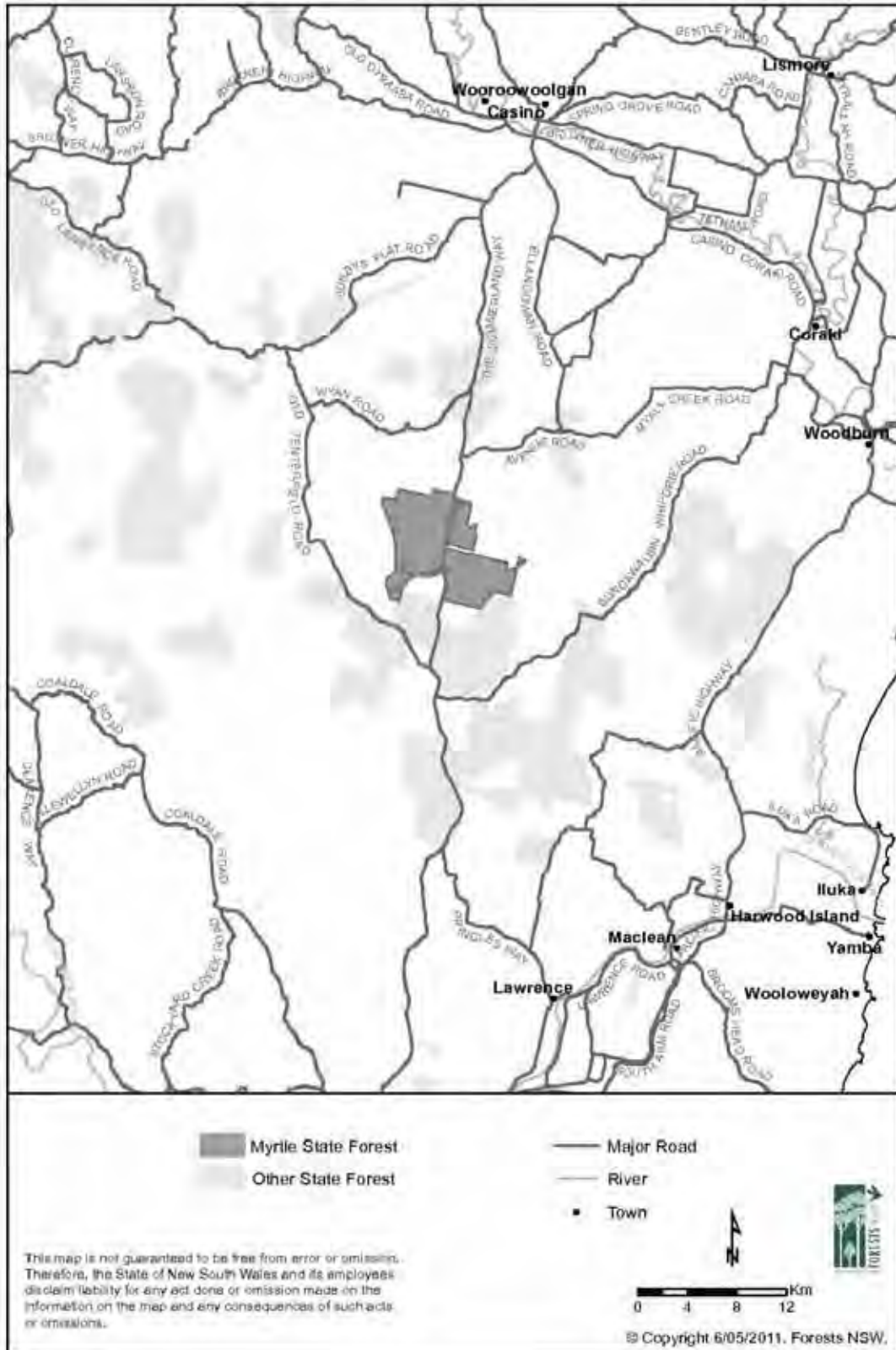
- (a) Gain written permission from Forests NSW or the Game Council on behalf of Forests NSW prior to accessing the declared lands;
- (b) Comply with all conditions in the written permission; and
- (c) Comply with any sign erected by Forests NSW or any sign approved by Forests NSW and erected by the Game Council.

<p>NOTE: This declaration is limited to game animals as prescribed in section 5 (1) and section 5 (2) of the Game and Feral Animal Control Act 2002.</p>
--

Dated this 14th day of June 2011

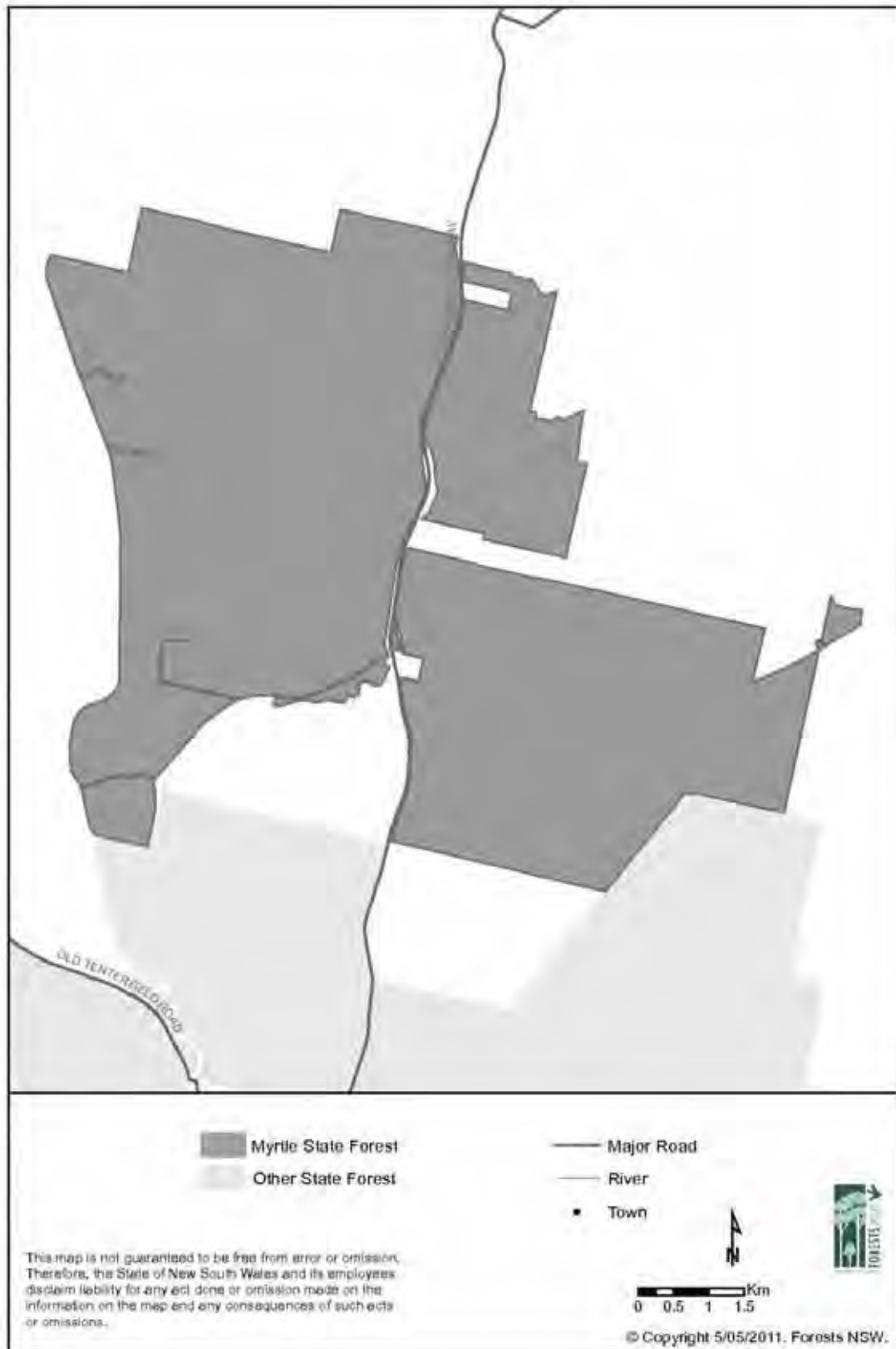
KATRINA HODGKINSON, M.P.,  
Minister for Primary Industries

APPENDIX A Locality





APPENDIX B Location



**GAME AND FERAL ANIMAL CONTROL ACT 2002**  
**ORDER**

**Declaration of public lands for hunting for the purposes of the**  
**Game and Feral Animal Control Act 2002**

I, KATRINA HODGKINSON, M.P., Minister for Primary Industries, pursuant to section 20 of the Game and Feral Animal Control Act 2002 after having had regard to the matters set out in section 20 (4), declare that game animals on public land described in Schedule 1 may be hunted by persons duly licensed, subject to the terms contained in Schedule 2.

**SCHEDULE 1 - the declared land**

**Nadgee State Forest**

Nadgee State Forest is located approximately 19km south of the township of Eden. A locality map is attached at Appendix 'A' and a location map is attached at Appendix 'B'.

Nadgee State Forest area: 20603 hectares.

**SCHEDULE 2 - Terms**

**1. Duration of the declaration**

This declaration shall remain in force from the date of this Order until 8 June 2021.

**2. Authority of this declaration**

This declaration does not confer authority to do anything that is inconsistent with the requirements of any other Act or law.

**3. Requirements of the declaration**

A person who hunts on the declared lands must:

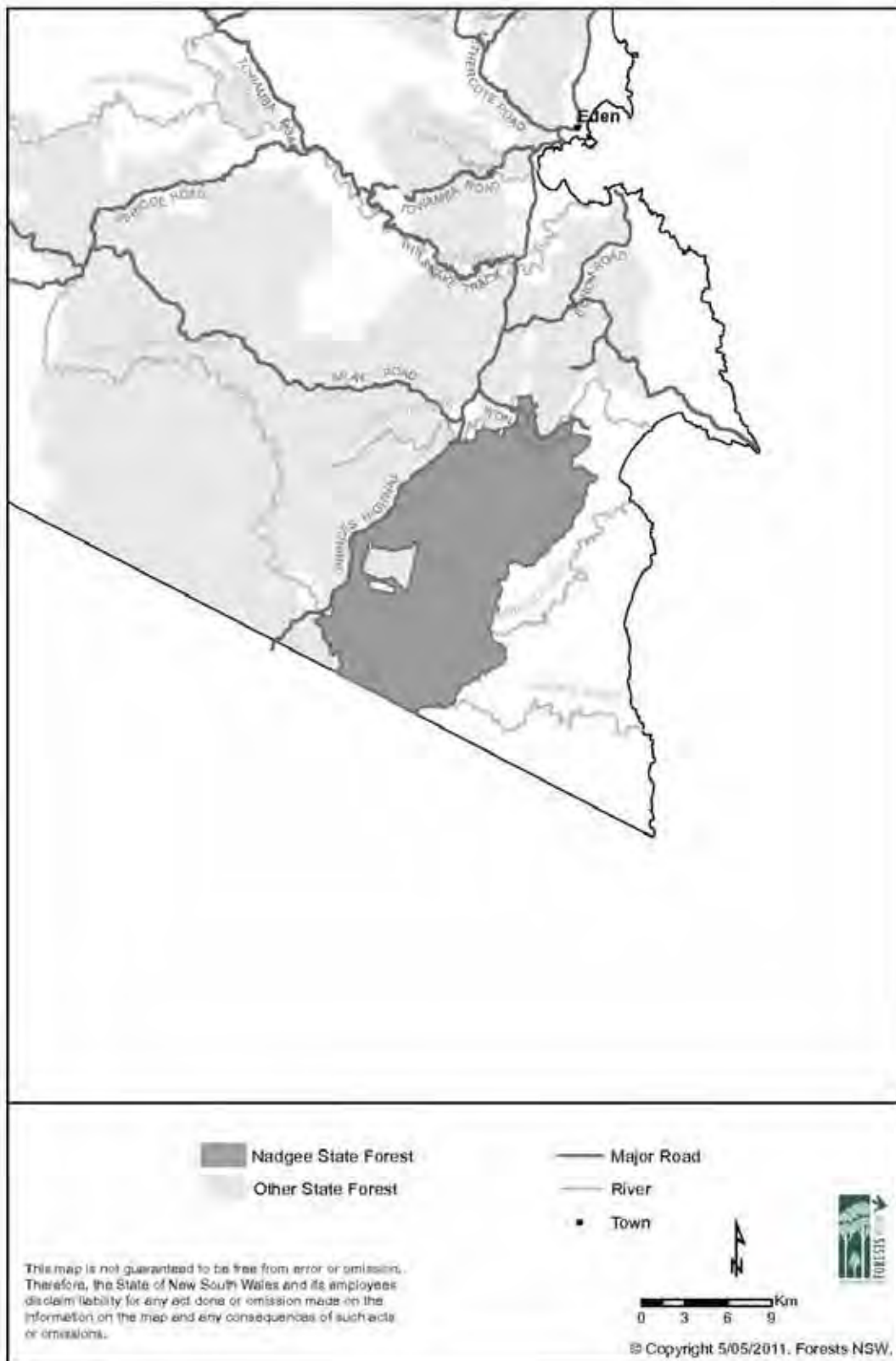
- (a) Gain written permission from Forests NSW or the Game Council on behalf of Forests NSW prior to accessing the declared lands;
- (b) Comply with all conditions in the written permission; and
- (c) Comply with any sign erected by Forests NSW or any sign approved by Forests NSW and erected by the Game Council.

<p>NOTE: This declaration is limited to game animals as prescribed in section 5 (1) and section 5 (2) of the Game and Feral Animal Control Act 2002.</p>
--

Dated this 14th day of June 2011

KATRINA HODGKINSON, M.P.,  
Minister for Primary Industries

APPENDIX A Locality



APPENDIX B Location



**GAME AND FERAL ANIMAL CONTROL ACT 2002  
ORDER**

**Declaration of public lands for hunting for the purposes of the  
Game and Feral Animal Control Act 2002**

I, KATRINA HODGKINSON, M.P., Minister for Primary Industries, pursuant to section 20 of the Game and Feral Animal Control Act 2002 after having had regard to the matters set out in section 20 (4), declare that game animals on public land described in Schedule 1 may be hunted by persons duly licensed, subject to the terms contained in Schedule 2.

**SCHEDULE 1 - the declared land  
Nalbaugh State Forest**

Nalbaugh State Forest is located approximately 44km west of the township of Eden. A locality map is attached at Appendix 'A' and a location map is attached at Appendix 'B'.

Nalbaugh State Forest area: 4651 hectares.

**SCHEDULE 2 - Terms**

**1. Duration of the declaration**

This declaration shall remain in force from the date of this Order until 8 June 2021.

**2. Authority of this declaration**

This declaration does not confer authority to do anything that is inconsistent with the requirements of any other Act or law.

**3. Requirements of the declaration**

A person who hunts on the declared lands must:

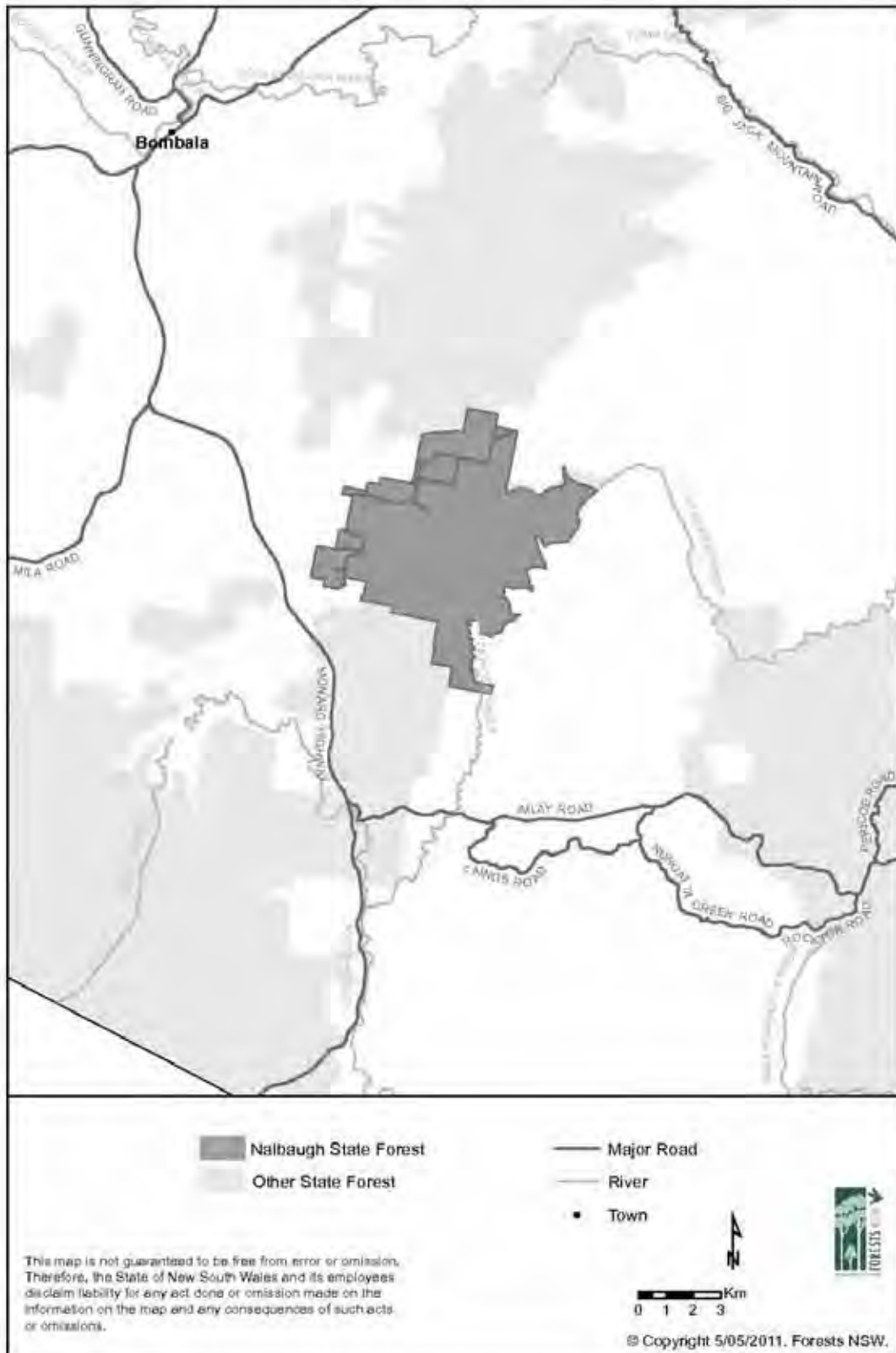
- (a) Gain written permission from Forests NSW or the Game Council on behalf of Forests NSW prior to accessing the declared lands;
- (b) Comply with all conditions in the written permission; and
- (c) Comply with any sign erected by Forests NSW or any sign approved by Forests NSW and erected by the Game Council.

<p>NOTE: This declaration is limited to game animals as prescribed in section 5 (1) and section 5 (2) of the Game and Feral Animal Control Act 2002.</p>
--

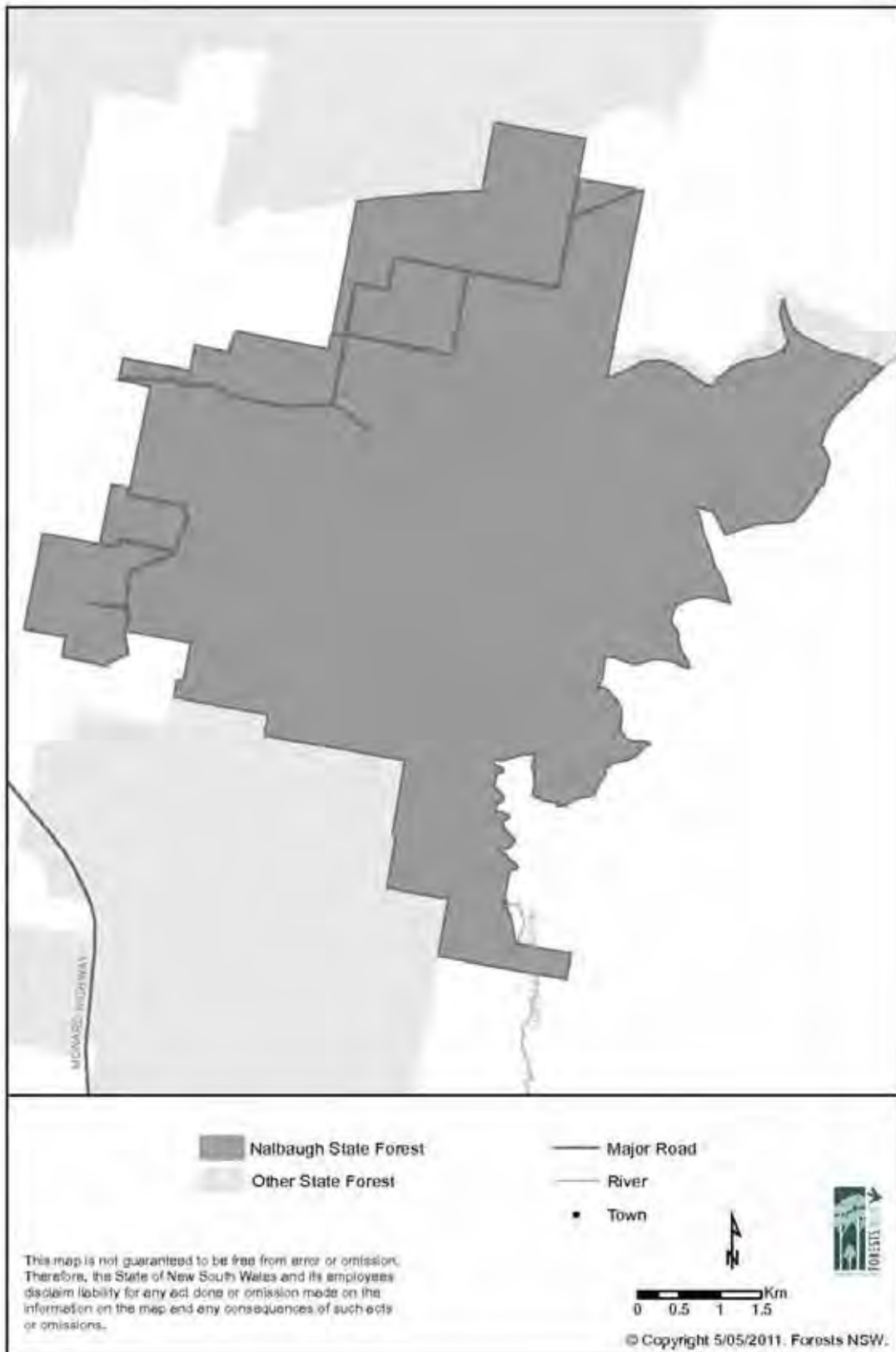
Dated this 14th day of June 2011

KATRINA HODGKINSON, M.P.,  
Minister for Primary Industries

APPENDIX A Locality



APPENDIX B Location



**GAME AND FERAL ANIMAL CONTROL ACT 2002  
ORDER**

**Declaration of public lands for hunting for the purposes of the  
Game and Feral Animal Control Act 2002**

I, KATRINA HODGKINSON, M.P., Minister for Primary Industries, pursuant to section 20 of the Game and Feral Animal Control Act 2002 after having had regard to the matters set out in section 20 (4), declare that game animals on public land described in Schedule 1 may be hunted by persons duly licensed, subject to the terms contained in Schedule 2.

**SCHEDULE 1 - the declared land**

**Nana Creek State Forest**

Nana Creek State Forest is located approximately 15km north west of the township of Coffs Harbour. A locality map is attached at Appendix 'A' and a location map is attached at Appendix 'B'.

Nana Creek State Forest area: 1793 hectares.

**SCHEDULE 2 - Terms**

**1. Duration of the declaration**

This declaration shall remain in force from the date of this Order until 8 June 2021.

**2. Authority of this declaration**

This declaration does not confer authority to do anything that is inconsistent with the requirements of any other Act or law.

**3. Requirements of the declaration**

A person who hunts on the declared lands must:

- (a) Gain written permission from Forests NSW or the Game Council on behalf of Forests NSW prior to accessing the declared lands;
- (b) Comply with all conditions in the written permission; and
- (c) Comply with any sign erected by Forests NSW or any sign approved by Forests NSW and erected by the Game Council.

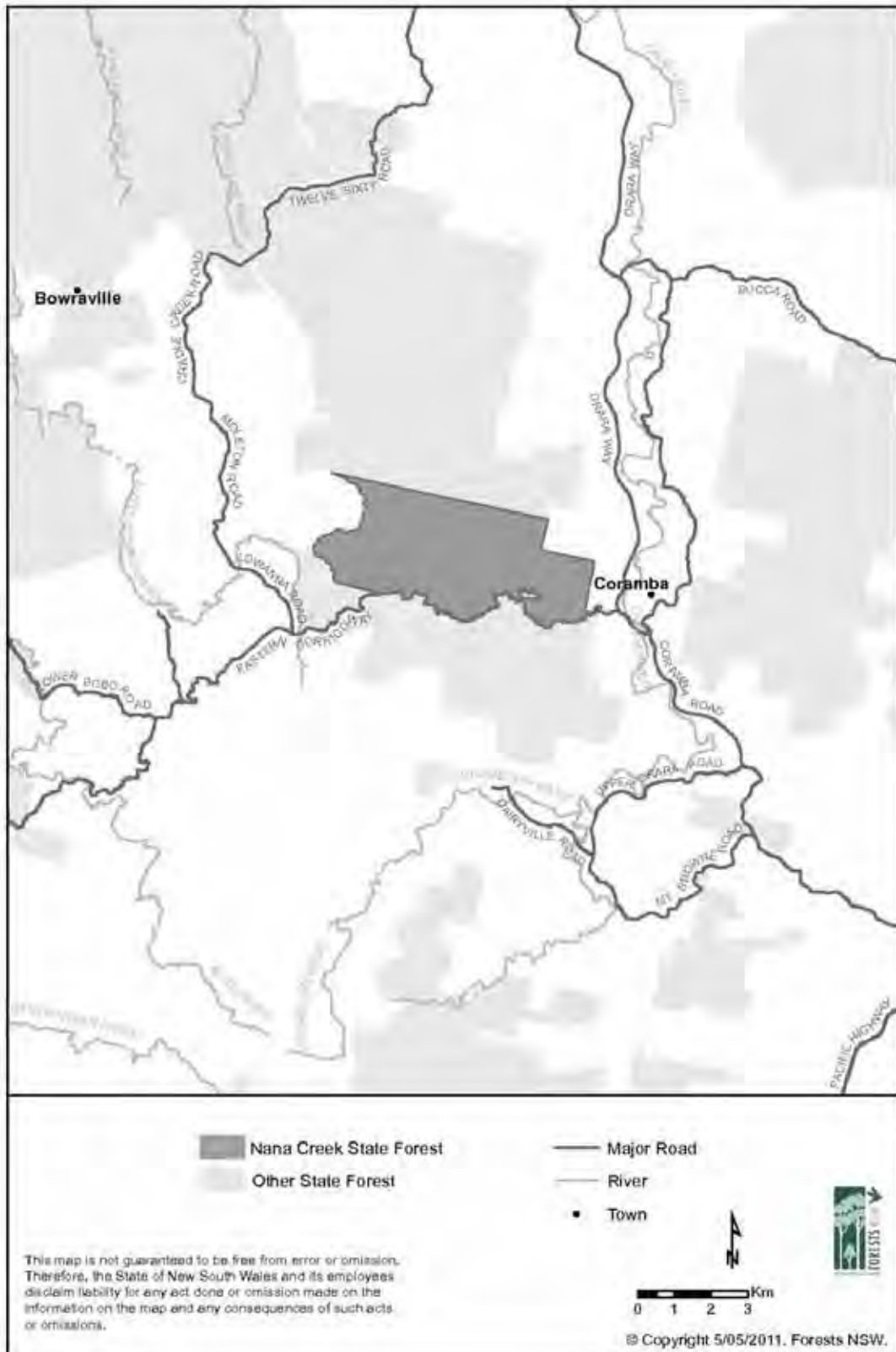
<p>NOTE: This declaration is limited to game animals as prescribed in section 5 (1) and section 5 (2) of the Game and Feral Animal Control Act 2002.</p>
--

Dated this 14th day of June 2011

KATRINA HODGKINSON, M.P.,  
Minister for Primary Industries



APPENDIX A Locality



APPENDIX B Location



**GAME AND FERAL ANIMAL CONTROL ACT 2002  
ORDER**

**Declaration of public lands for hunting for the purposes of the  
Game and Feral Animal Control Act 2002**

I, KATRINA HODGKINSON, M.P., Minister for Primary Industries, pursuant to section 20 of the Game and Feral Animal Control Act 2002 after having had regard to the matters set out in section 20 (4), declare that game animals on public land described in Schedule 1 may be hunted by persons duly licensed, subject to the terms contained in Schedule 2.

**SCHEDULE 1 - the declared land  
Newfoundland State Forest**

Newfoundland State Forest is located approximately 15km north of the township of Woolgoolga. A locality map is attached at Appendix 'A' and a location map is attached at Appendix 'B'.

Newfoundland State Forest area: 6303 hectares.

**SCHEDULE 2 - Terms**

**1. Duration of the declaration**

This declaration shall remain in force from the date of this Order until 8 June 2021.

**2. Authority of this declaration**

This declaration does not confer authority to do anything that is inconsistent with the requirements of any other Act or law.

**3. Requirements of the declaration**

A person who hunts on the declared lands must:

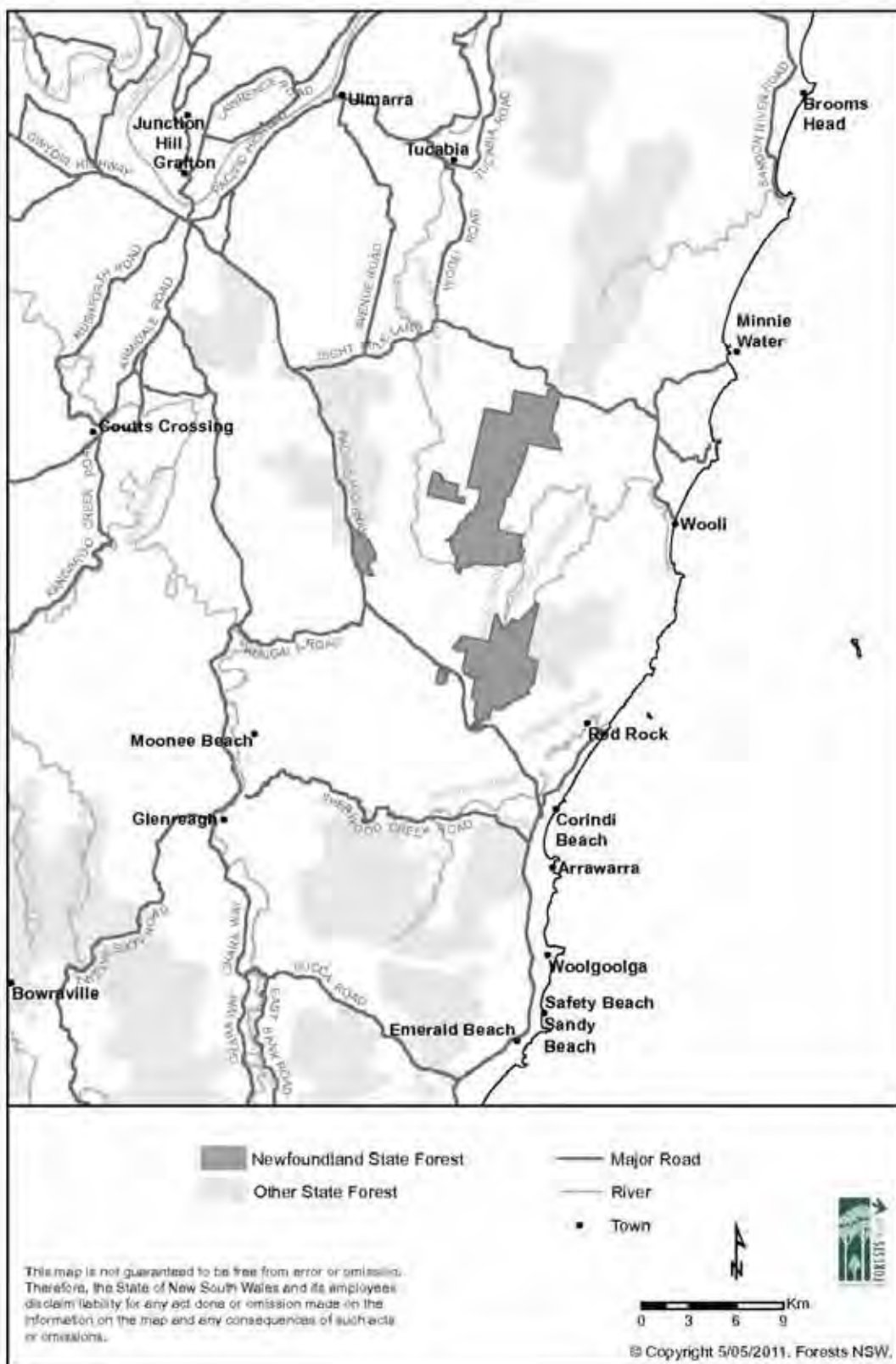
- (a) Gain written permission from Forests NSW or the Game Council on behalf of Forests NSW prior to accessing the declared lands;
- (b) Comply with all conditions in the written permission; and
- (c) Comply with any sign erected by Forests NSW or any sign approved by Forests NSW and erected by the Game Council.

<p>NOTE: This declaration is limited to game animals as prescribed in section 5 (1) and section 5 (2) of the Game and Feral Animal Control Act 2002.</p>
--

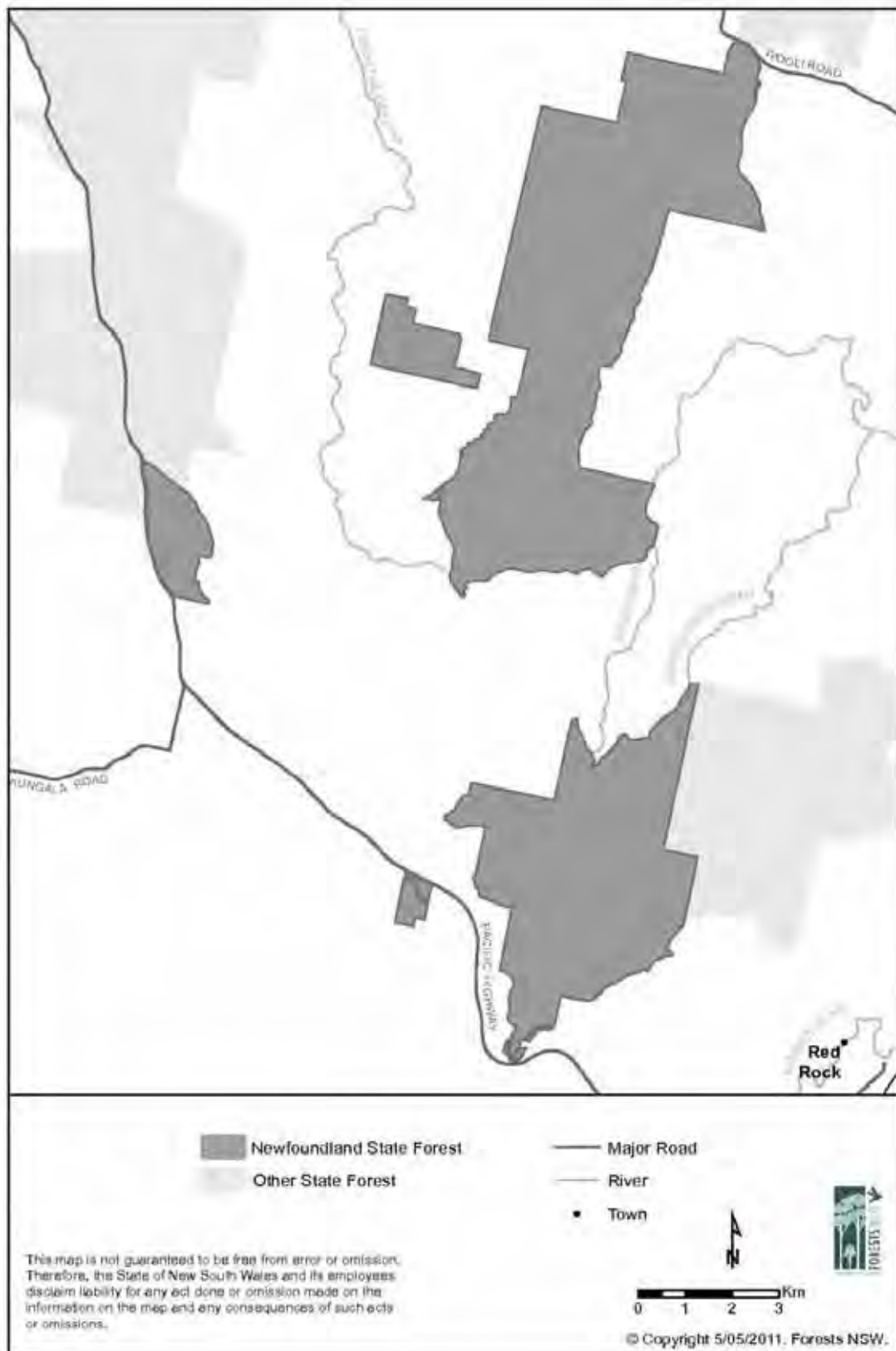
Dated this 14th day of June 2011

KATRINA HODGKINSON, M.P.,  
Minister for Primary Industries

APPENDIX A Locality



APPENDIX B Location



**GAME AND FERAL ANIMAL CONTROL ACT 2002  
ORDER**

**Declaration of public lands for hunting for the purposes of the  
Game and Feral Animal Control Act 2002**

I, KATRINA HODGKINSON, M.P., Minister for Primary Industries, pursuant to section 20 of the Game and Feral Animal Control Act 2002 after having had regard to the matters set out in section 20 (4), declare that game animals on public land described in Schedule 1 may be hunted by persons duly licensed, subject to the terms contained in Schedule 2.

**SCHEDULE 1 - the declared land**

**Newnes State Forest**

Newnes State Forest is located approximately 4km north east of the township of Lithgow. A locality map is attached at Appendix 'A' and a location map is attached at Appendix 'B'.

Newnes State Forest area: 24794 hectares.

**SCHEDULE 2 - Terms**

**1. Duration of the declaration**

This declaration shall remain in force from the date of this Order until 8 June 2021.

**2. Authority of this declaration**

This declaration does not confer authority to do anything that is inconsistent with the requirements of any other Act or law.

**3. Requirements of the declaration**

A person who hunts on the declared lands must:

- (a) Gain written permission from Forests NSW or the Game Council on behalf of Forests NSW prior to accessing the declared lands;
- (b) Comply with all conditions in the written permission; and
- (c) Comply with any sign erected by Forests NSW or any sign approved by Forests NSW and erected by the Game Council.

<p>NOTE: This declaration is limited to game animals as prescribed in section 5 (1) and section 5 (2) of the Game and Feral Animal Control Act 2002.</p>
--

Dated this 14th day of June 2011

KATRINA HODGKINSON, M.P.,  
Minister for Primary Industries

APPENDIX A Locality



APPENDIX B Location





**GAME AND FERAL ANIMAL CONTROL ACT 2002  
ORDER**

**Declaration of public lands for hunting for the purposes of the  
Game and Feral Animal Control Act 2002**

I, KATRINA HODGKINSON, M.P., Minister for Primary Industries, pursuant to section 20 of the Game and Feral Animal Control Act 2002 after having had regard to the matters set out in section 20 (4), declare that game animals on public land described in Schedule 1 may be hunted by persons duly licensed, subject to the terms contained in Schedule 2.

**SCHEDULE 1 - the declared land  
North Brooman State Forest**

North Brooman State Forest is located approximately 17km south west of the township of Ulladulla. A locality map is attached at Appendix 'A' and a location map is attached at Appendix 'B'.

North Brooman State Forest area: 3630 hectares.

**SCHEDULE 2 - Terms**

**1. Duration of the declaration**

This declaration shall remain in force from the date of this Order until 8 June 2021.

**2. Authority of this declaration**

This declaration does not confer authority to do anything that is inconsistent with the requirements of any other Act or law.

**3. Requirements of the declaration**

A person who hunts on the declared lands must:

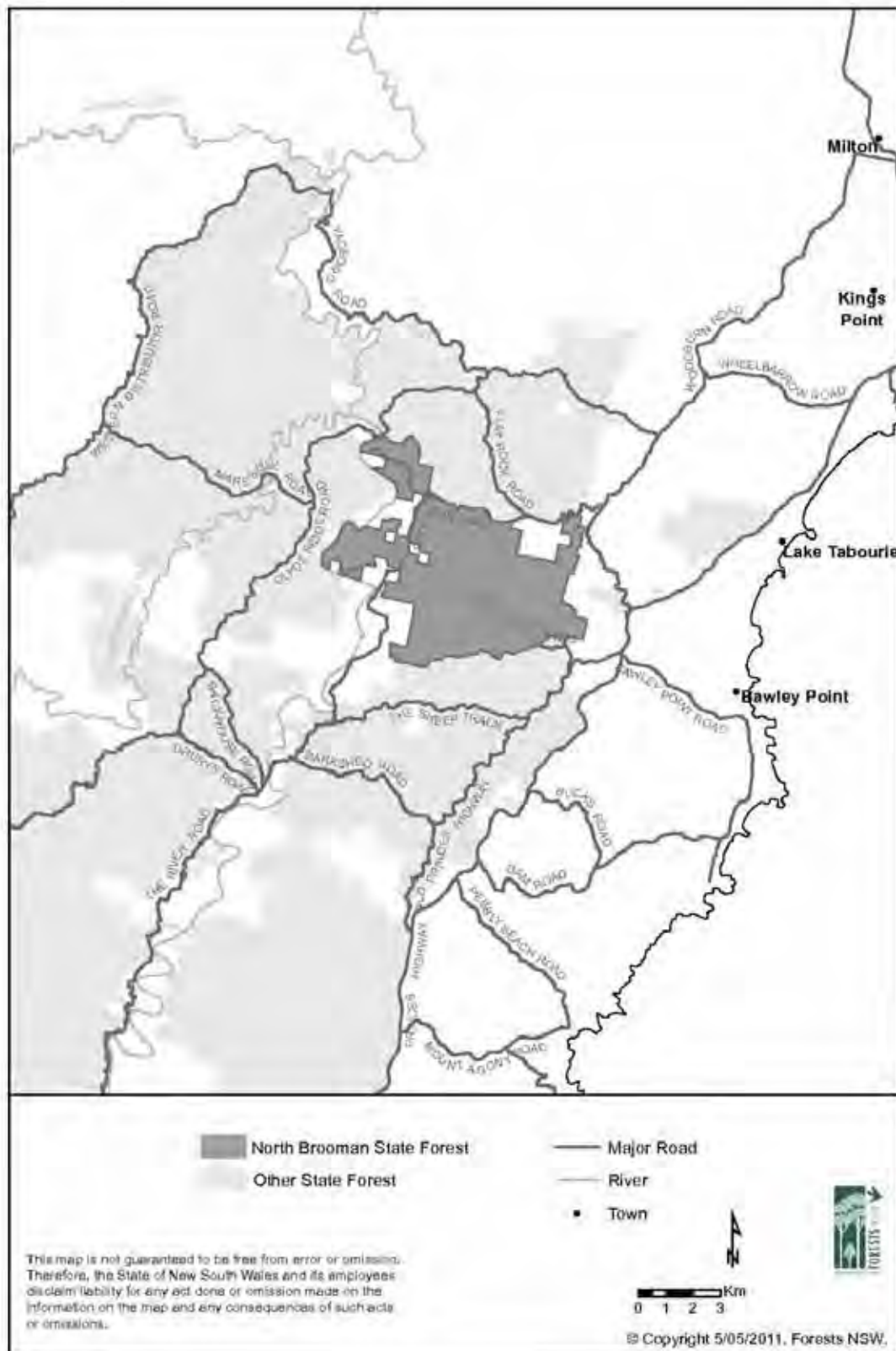
- (a) Gain written permission from Forests NSW or the Game Council on behalf of Forests NSW prior to accessing the declared lands;
- (b) Comply with all conditions in the written permission; and
- (c) Comply with any sign erected by Forests NSW or any sign approved by Forests NSW and erected by the Game Council.

<p>NOTE: This declaration is limited to game animals as prescribed in section 5 (1) and section 5 (2) of the Game and Feral Animal Control Act 2002.</p>
--

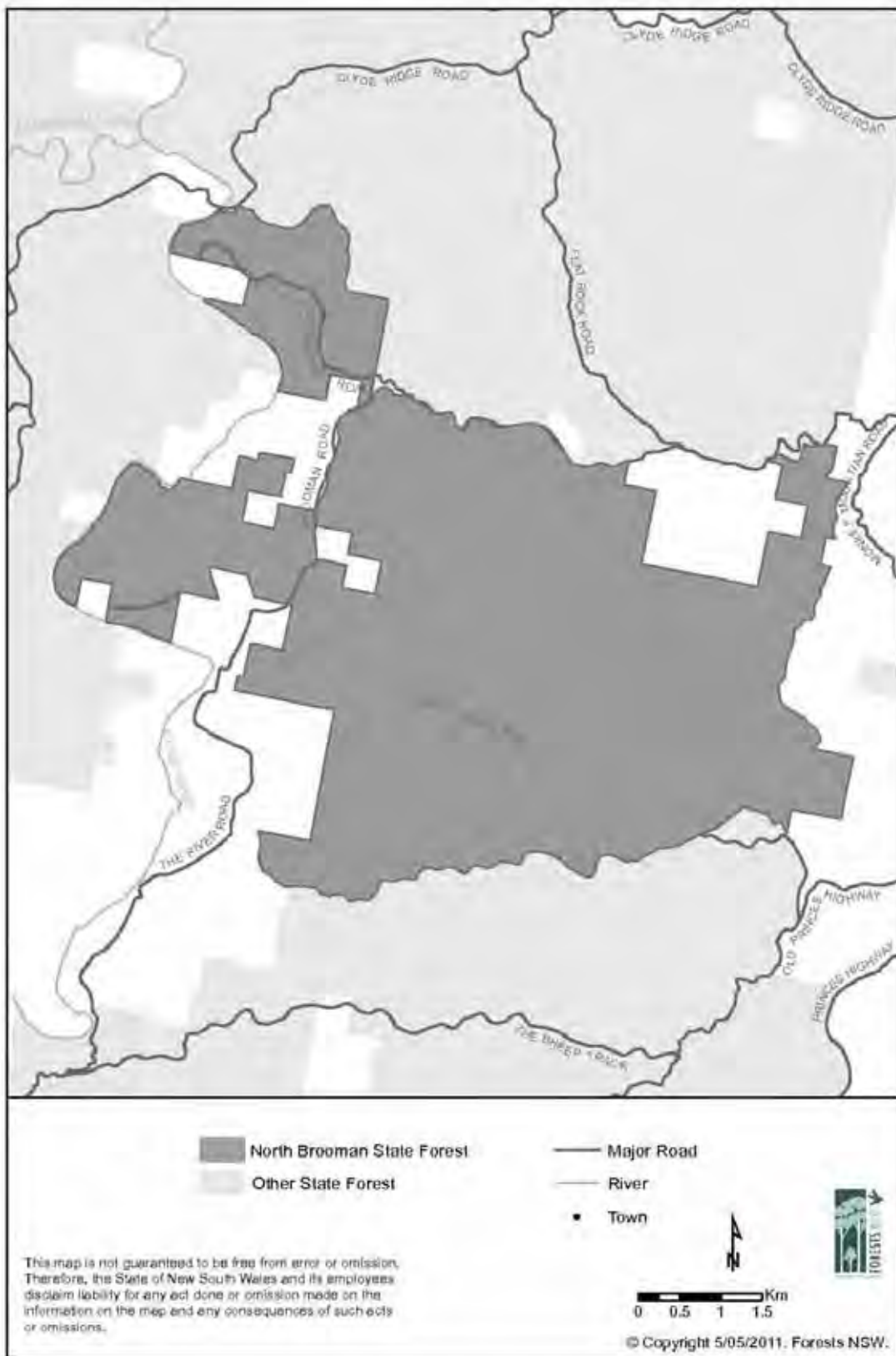
Dated this 14th day of June 2011

KATRINA HODGKINSON, M.P.,  
Minister for Primary Industries

APPENDIX A Locality



APPENDIX B Location



**GAME AND FERAL ANIMAL CONTROL ACT 2002**  
**ORDER**

**Declaration of public lands for hunting for the purposes of the**  
**Game and Feral Animal Control Act 2002**

I, KATRINA HODGKINSON, M.P., Minister for Primary Industries, pursuant to section 20 of the Game and Feral Animal Control Act 2002 after having had regard to the matters set out in section 20 (4), declare that game animals on public land described in Schedule 1 may be hunted by persons duly licensed, subject to the terms contained in Schedule 2.

**SCHEDULE 1 - the declared land**

**Nowendoc State Forest**

Nowendoc State Forest is located approximately 63km north west of the township of Wingham. A locality map is attached at Appendix 'A' and a location map is attached at Appendix 'B'.

Nowendoc State Forest area: 7068 hectares.

**SCHEDULE 2 - Terms**

**1. Duration of the declaration**

This declaration shall remain in force from the date of this Order until 8 June 2021.

**2. Authority of this declaration**

This declaration does not confer authority to do anything that is inconsistent with the requirements of any other Act or law.

**3. Requirements of the declaration**

A person who hunts on the declared lands must:

- (a) Gain written permission from Forests NSW or the Game Council on behalf of Forests NSW prior to accessing the declared lands;
- (b) Comply with all conditions in the written permission; and
- (c) Comply with any sign erected by Forests NSW or any sign approved by Forests NSW and erected by the Game Council.

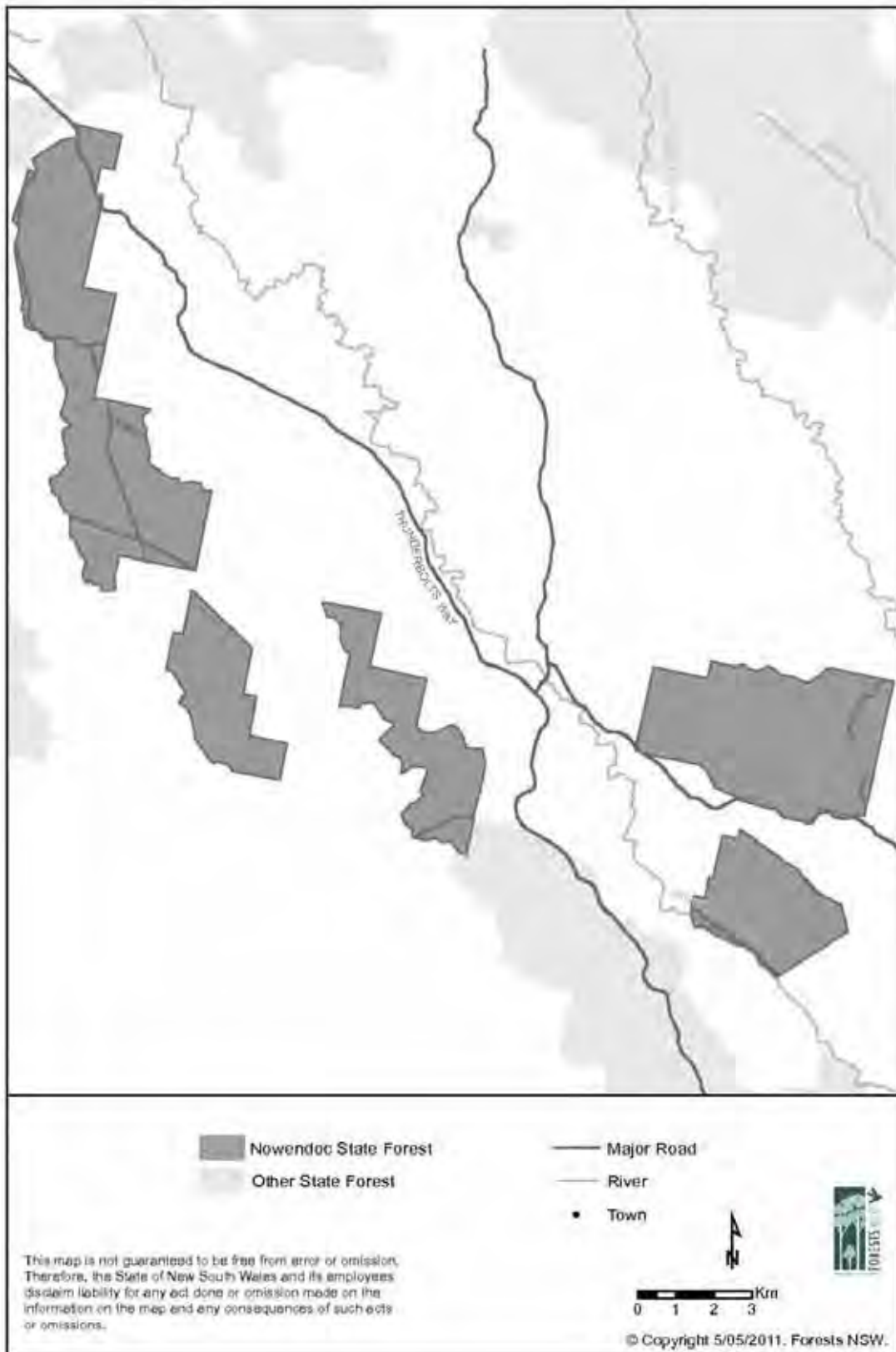
<p>NOTE: This declaration is limited to game animals as prescribed in section 5 (1) and section 5 (2) of the Game and Feral Animal Control Act 2002.</p>
--

Dated this 14th day of June 2011

KATRINA HODGKINSON, M.P.,  
Minister for Primary Industries



APPENDIX B Location



**GAME AND FERAL ANIMAL CONTROL ACT 2002**  
**ORDER**

**Declaration of public lands for hunting for the purposes of the**  
**Game and Feral Animal Control Act 2002**

I, KATRINA HODGKINSON, M.P., Minister for Primary Industries, pursuant to section 20 of the Game and Feral Animal Control Act 2002 after having had regard to the matters set out in section 20 (4), declare that game animals on public land described in Schedule 1 may be hunted by persons duly licensed, subject to the terms contained in Schedule 2.

**SCHEDULE 1 - the declared land**

**Nullica State Forest**

Nullica State Forest is located approximately 1km west of the township of Eden. A locality map is attached at Appendix 'A' and a location map is attached at Appendix 'B'.

Nullica State Forest area: 18344 hectares.

**SCHEDULE 2 - Terms**

**1. Duration of the declaration**

This declaration shall remain in force from the date of this Order until 8 June 2021.

**2. Authority of this declaration**

This declaration does not confer authority to do anything that is inconsistent with the requirements of any other Act or law.

**3. Requirements of the declaration**

A person who hunts on the declared lands must:

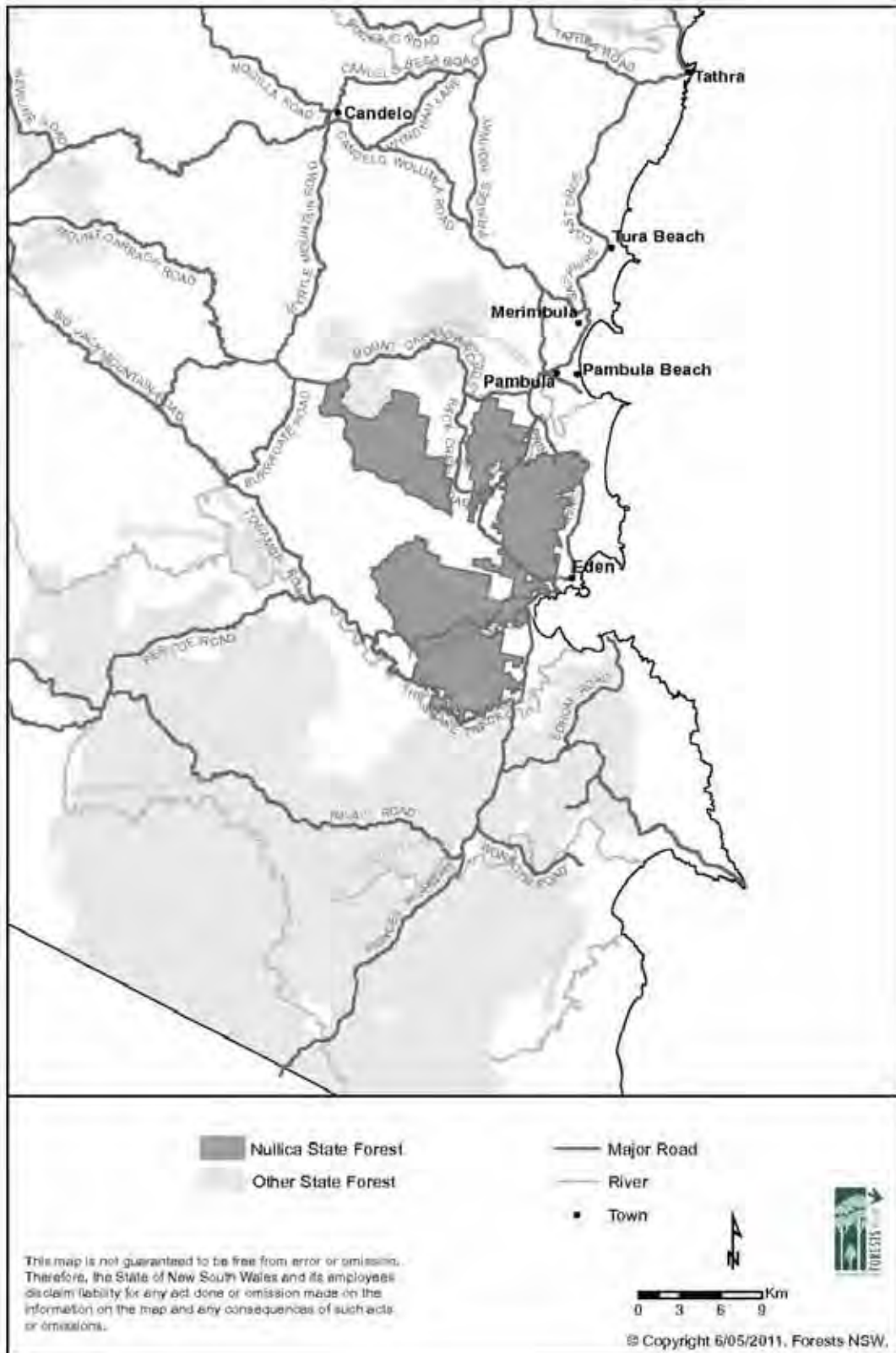
- (a) Gain written permission from Forests NSW or the Game Council on behalf of Forests NSW prior to accessing the declared lands;
- (b) Comply with all conditions in the written permission; and
- (c) Comply with any sign erected by Forests NSW or any sign approved by Forests NSW and erected by the Game Council.

<p>NOTE: This declaration is limited to game animals as prescribed in section 5 (1) and section 5 (2) of the Game and Feral Animal Control Act 2002.</p>
--

Dated this 14th day of June 2011

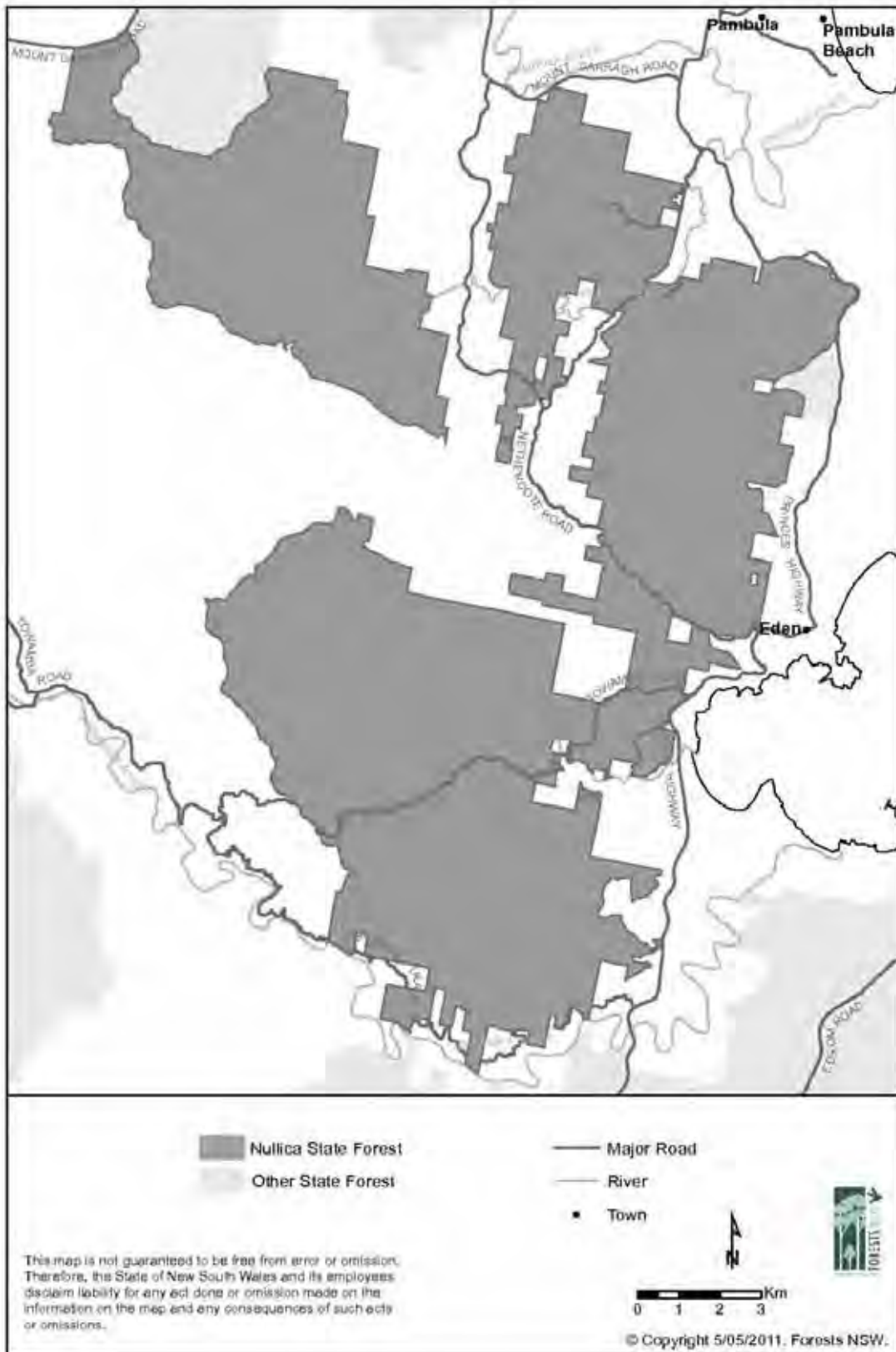
KATRINA HODGKINSON, M.P.,  
Minister for Primary Industries

APPENDIX A Locality





APPENDIX B Location



**GAME AND FERAL ANIMAL CONTROL ACT 2002**  
**ORDER**

**Declaration of public lands for hunting for the purposes of the**  
**Game and Feral Animal Control Act 2002**

I, KATRINA HODGKINSON, M.P., Minister for Primary Industries, pursuant to section 20 of the Game and Feral Animal Control Act 2002 after having had regard to the matters set out in section 20 (4), declare that game animals on public land described in Schedule 1 may be hunted by persons duly licensed, subject to the terms contained in Schedule 2.

**SCHEDULE 1 - the declared land**

**Nullo Mountain State Forest**

Nullo Mountain State Forest is located approximately 60km south east of the township of Mudgee. A locality map is attached at Appendix 'A' and a location map is attached at Appendix 'B'.

Nullo Mountain State Forest area: 5370 hectares.

**SCHEDULE 2 - Terms**

**1. Duration of the declaration**

This declaration shall remain in force from the date of this Order until 8 June 2021.

**2. Authority of this declaration**

This declaration does not confer authority to do anything that is inconsistent with the requirements of any other Act or law.

**3. Requirements of the declaration**

A person who hunts on the declared lands must:

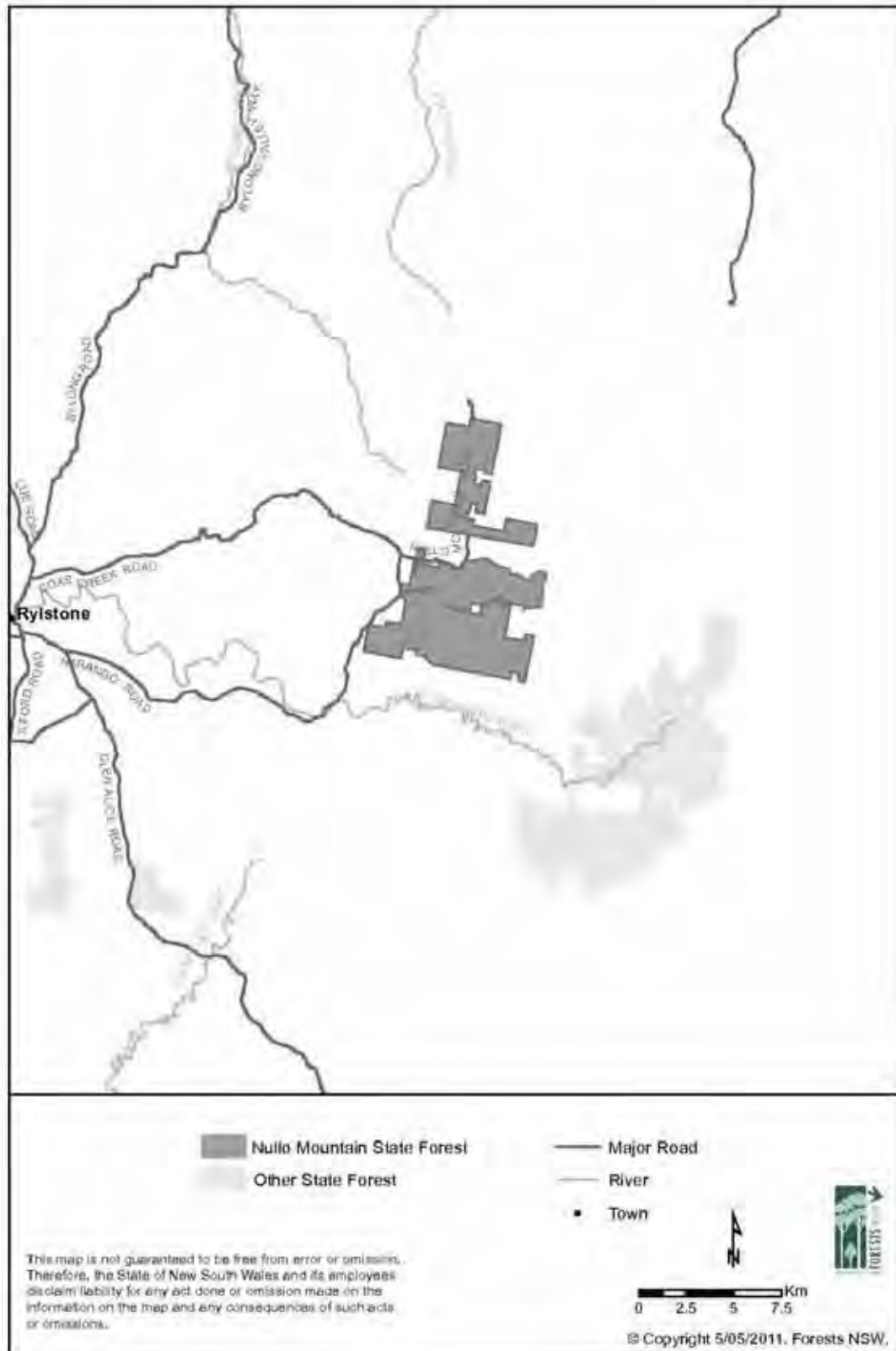
- (a) Gain written permission from Forests NSW or the Game Council on behalf of Forests NSW prior to accessing the declared lands;
- (b) Comply with all conditions in the written permission; and
- (c) Comply with any sign erected by Forests NSW or any sign approved by Forests NSW and erected by the Game Council.

<p>NOTE: This declaration is limited to game animals as prescribed in section 5 (1) and section 5 (2) of the Game and Feral Animal Control Act 2002.</p>
--

Dated this 14th day of June 2011

KATRINA HODGKINSON, M.P.,  
Minister for Primary Industries

APPENDIX A Locality



APPENDIX B Location



**GAME AND FERAL ANIMAL CONTROL ACT 2002**  
**ORDER**

**Declaration of public lands for hunting for the purposes of the**  
**Game and Feral Animal Control Act 2002**

I, KATRINA HODGKINSON, M.P., Minister for Primary Industries, pursuant to section 20 of the Game and Feral Animal Control Act 2002 after having had regard to the matters set out in section 20 (4), declare that game animals on public land described in Schedule 1 may be hunted by persons duly licensed, subject to the terms contained in Schedule 2.

**SCHEDULE 1 - the declared land**

**Nundle State Forest**

Nundle State Forest is located approximately 43km south east of the township of Tamworth. A locality map is attached at Appendix 'A' and a location map is attached at Appendix 'B'.

Nundle State Forest area: 13147 hectares.

**SCHEDULE 2 - Terms**

**1. Duration of the declaration**

This declaration shall remain in force from the date of this Order until 8 June 2021.

**2. Authority of this declaration**

This declaration does not confer authority to do anything that is inconsistent with the requirements of any other Act or law.

**3. Requirements of the declaration**

A person who hunts on the declared lands must:

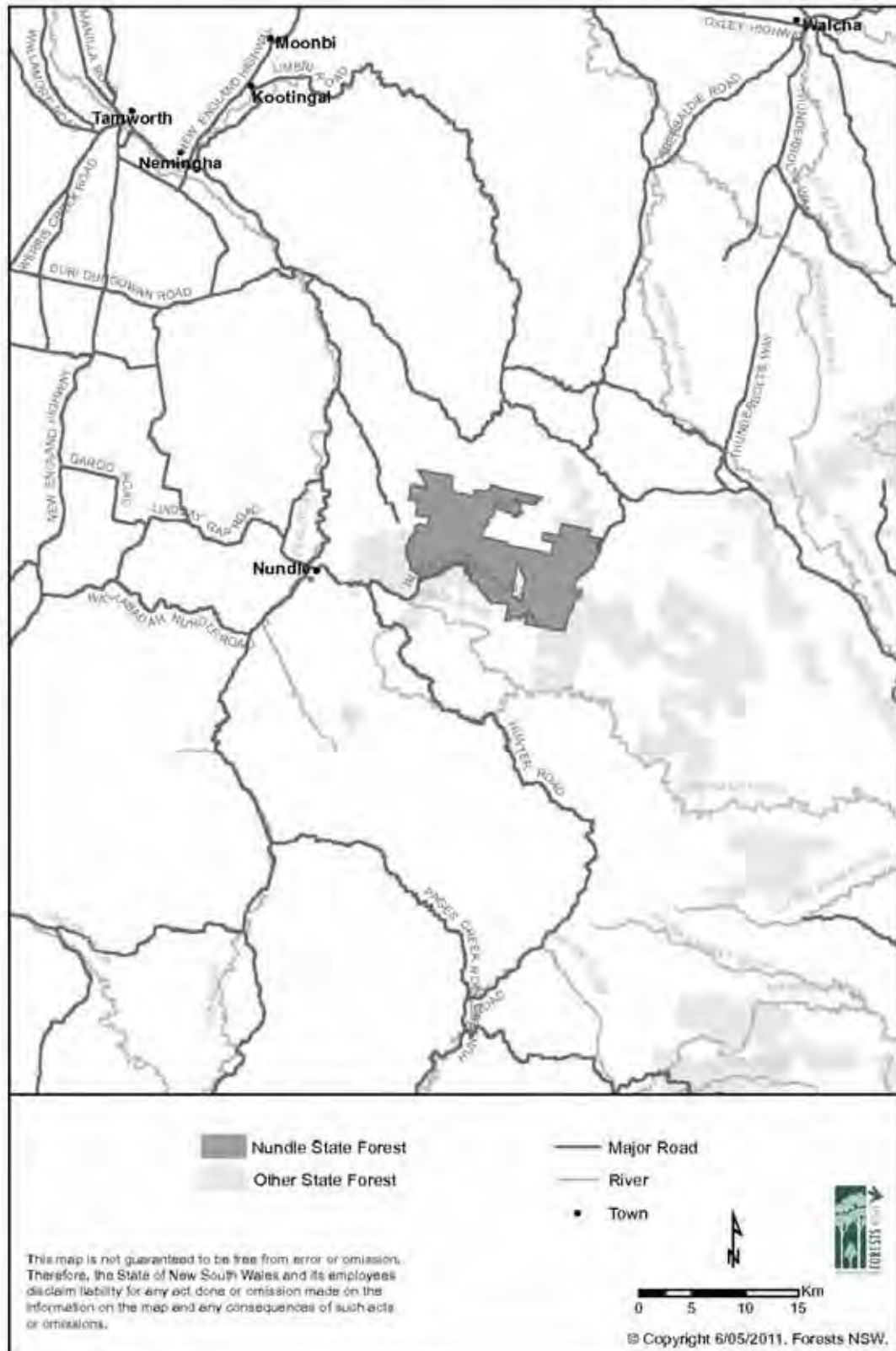
- (a) Gain written permission from Forests NSW or the Game Council on behalf of Forests NSW prior to accessing the declared lands;
- (b) Comply with all conditions in the written permission; and
- (c) Comply with any sign erected by Forests NSW or any sign approved by Forests NSW and erected by the Game Council.

<p>NOTE: This declaration is limited to game animals as prescribed in section 5 (1) and section 5 (2) of the Game and Feral Animal Control Act 2002.</p>
--

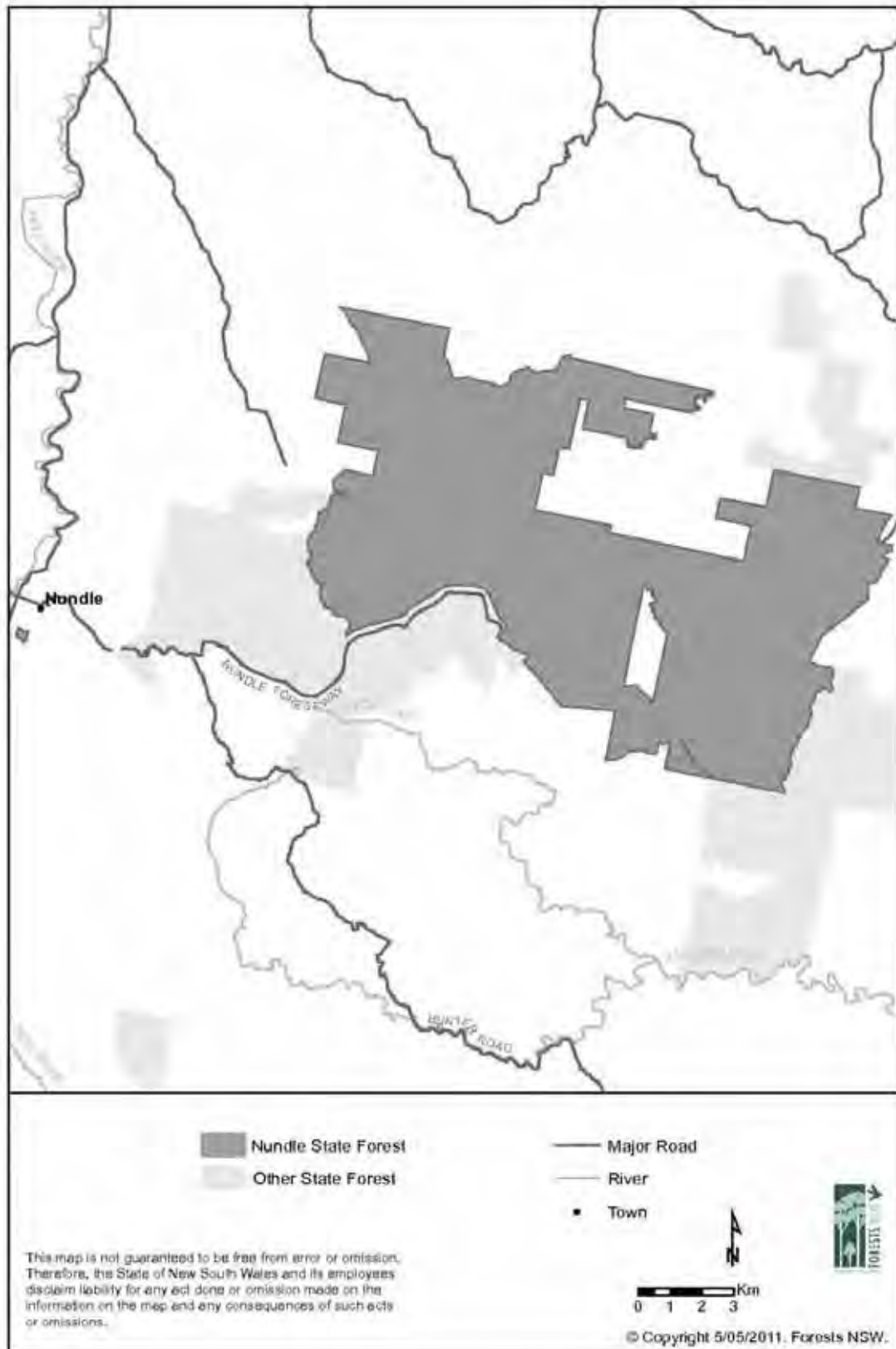
Dated this 14th day of June 2011

KATRINA HODGKINSON, M.P.,  
Minister for Primary Industries

APPENDIX A Locality



APPENDIX B Location



**GAME AND FERAL ANIMAL CONTROL ACT 2002**  
**ORDER**

**Declaration of public lands for hunting for the purposes of the**  
**Game and Feral Animal Control Act 2002**

I, KATRINA HODGKINSON, M.P., Minister for Primary Industries, pursuant to section 20 of the Game and Feral Animal Control Act 2002 after having had regard to the matters set out in section 20 (4), declare that game animals on public land described in Schedule 1 may be hunted by persons duly licensed, subject to the terms contained in Schedule 2.

**SCHEDULE 1 - the declared land**  
**Nungatta State Forest**

Nungatta State Forest is located approximately 36km west of the township of Eden. A locality map is attached at Appendix 'A' and a location map is attached at Appendix 'B'.

Nungatta State Forest area: 889 hectares.

**SCHEDULE 2 - Terms**

**1. Duration of the declaration**

This declaration shall remain in force from the date of this Order until 8 June 2021.

**2. Authority of this declaration**

This declaration does not confer authority to do anything that is inconsistent with the requirements of any other Act or law.

**3. Requirements of the declaration**

A person who hunts on the declared lands must:

- (a) Gain written permission from Forests NSW or the Game Council on behalf of Forests NSW prior to accessing the declared lands;
- (b) Comply with all conditions in the written permission; and
- (c) Comply with any sign erected by Forests NSW or any sign approved by Forests NSW and erected by the Game Council.

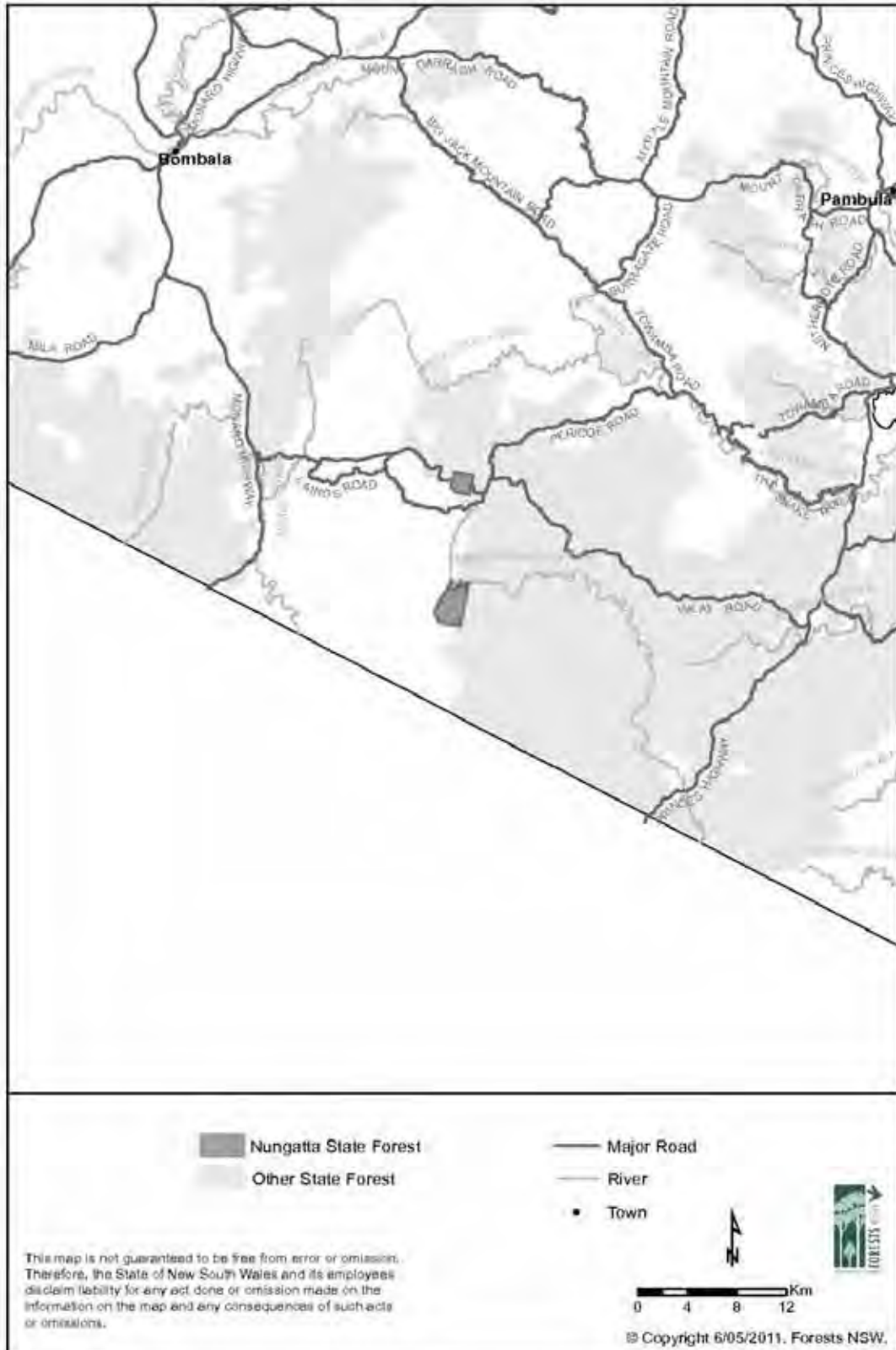
<p>NOTE: This declaration is limited to game animals as prescribed in section 5 (1) and section 5 (2) of the Game and Feral Animal Control Act 2002.</p>
--

Dated this 14th day of June 2011

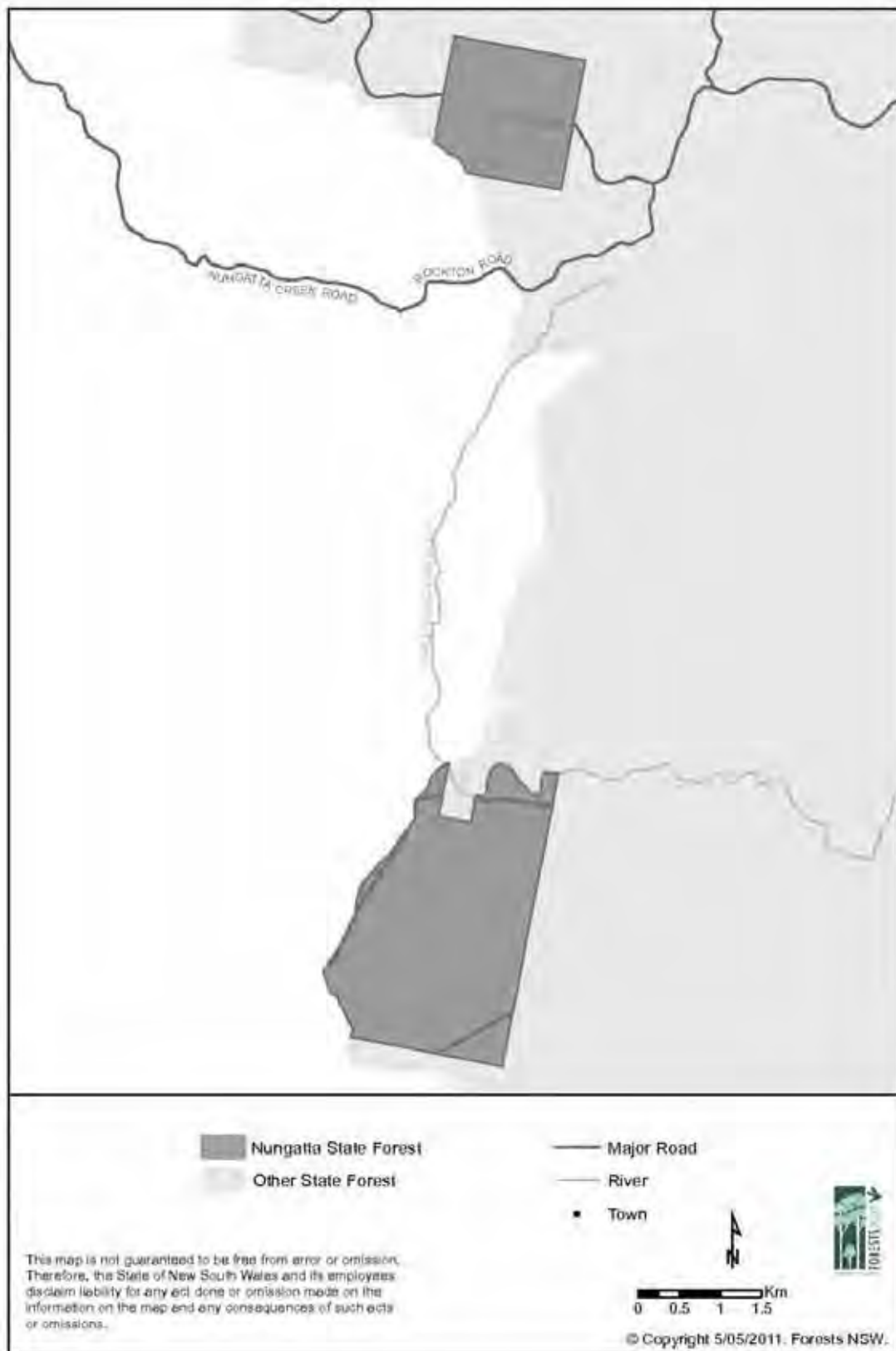
KATRINA HODGKINSON, M.P.,  
Minister for Primary Industries



APPENDIX A Locality



APPENDIX B Location



**GAME AND FERAL ANIMAL CONTROL ACT 2002  
ORDER**

**Declaration of public lands for hunting for the purposes of the  
Game and Feral Animal Control Act 2002**

I, KATRINA HODGKINSON, M.P., Minister for Primary Industries, pursuant to section 20 of the Game and Feral Animal Control Act 2002 after having had regard to the matters set out in section 20 (4), declare that game animals on public land described in Schedule 1 may be hunted by persons duly licensed, subject to the terms contained in Schedule 2.

**SCHEDULE 1 - the declared land  
Nymboida State Forest**

Nymboida State Forest is located approximately 27km west of the township of Grafton. A locality map is attached at Appendix 'A' and a location map is attached at Appendix 'B'.

Nymboida State Forest area: 6400 hectares.

**SCHEDULE 2 - Terms**

**1. Duration of the declaration**

This declaration shall remain in force from the date of this Order until 8 June 2021.

**2. Authority of this declaration**

This declaration does not confer authority to do anything that is inconsistent with the requirements of any other Act or law.

**3. Requirements of the declaration**

A person who hunts on the declared lands must:

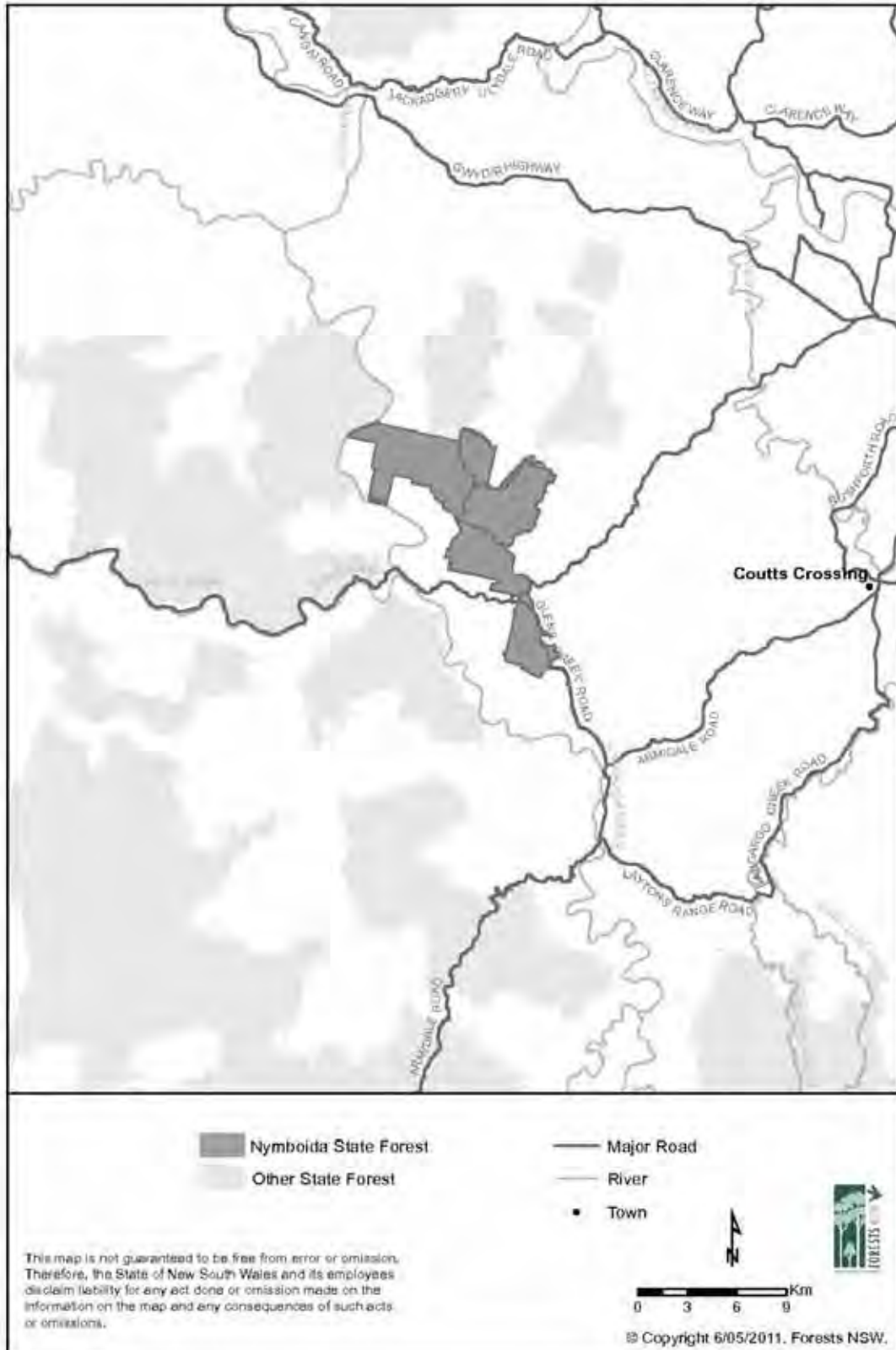
- (a) Gain written permission from Forests NSW or the Game Council on behalf of Forests NSW prior to accessing the declared lands;
- (b) Comply with all conditions in the written permission; and
- (c) Comply with any sign erected by Forests NSW or any sign approved by Forests NSW and erected by the Game Council.

<p>NOTE: This declaration is limited to game animals as prescribed in section 5 (1) and section 5 (2) of the Game and Feral Animal Control Act 2002.</p>
--

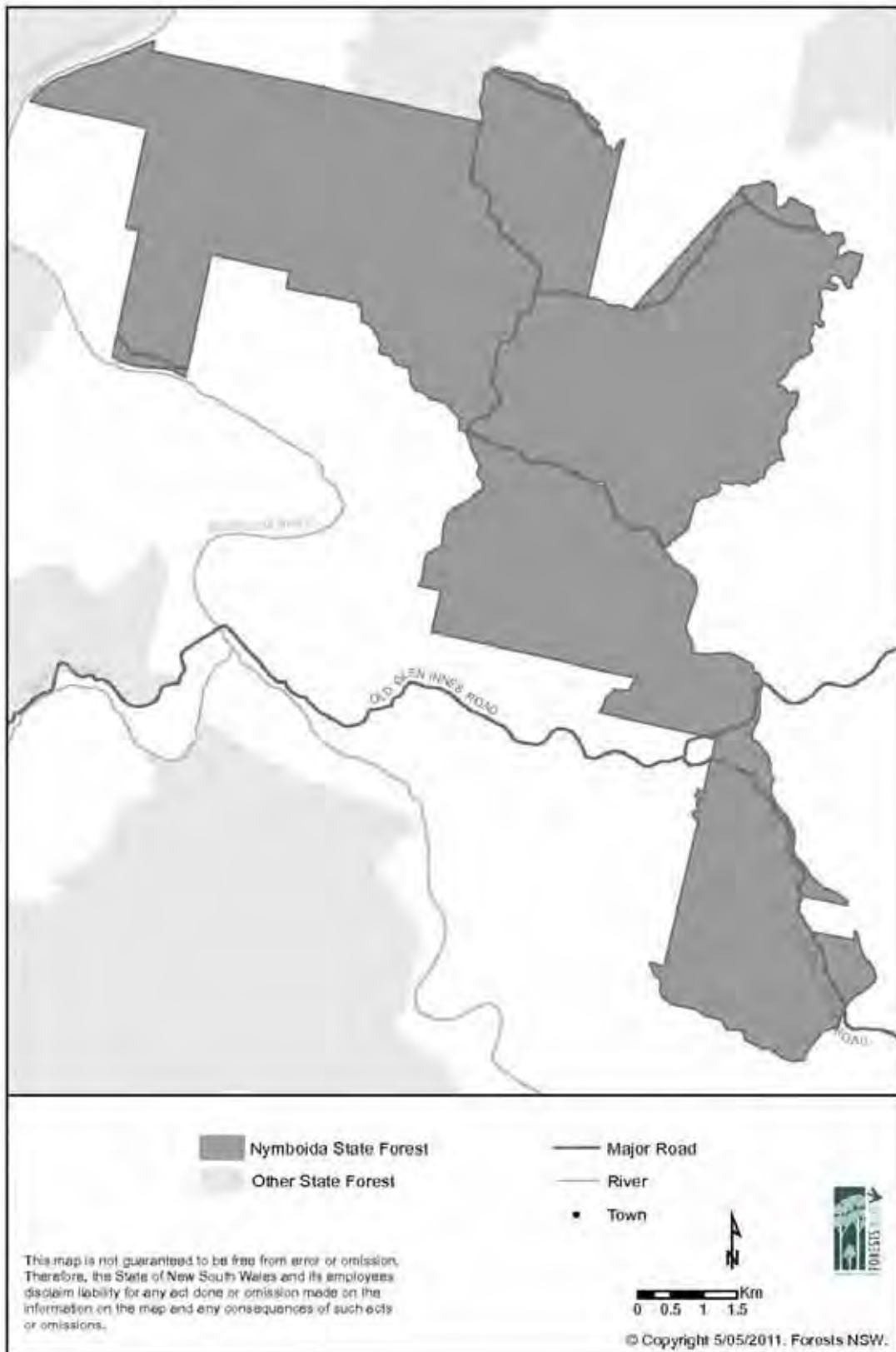
Dated this 14th day of June 2011

KATRINA HODGKINSON, M.P.,  
Minister for Primary Industries

APPENDIX A Locality



APPENDIX B Location



**GAME AND FERAL ANIMAL CONTROL ACT 2002**  
**ORDER**

**Declaration of public lands for hunting for the purposes of the**  
**Game and Feral Animal Control Act 2002**

I, KATRINA HODGKINSON, M.P., Minister for Primary Industries, pursuant to section 20 of the Game and Feral Animal Control Act 2002 after having had regard to the matters set out in section 20 (4), declare that game animals on public land described in Schedule 1 may be hunted by persons duly licensed, subject to the terms contained in Schedule 2.

**SCHEDULE 1 - the declared land**

**Oakes State Forest**

Oakes State Forest is located approximately 34km north west of the township of Nambucca Heads. A locality map is attached at Appendix 'A' and a location map is attached at Appendix 'B'.

Oakes State Forest area: 7639 hectares.

**SCHEDULE 2 - Terms**

**1. Duration of the declaration**

This declaration shall remain in force from the date of this Order until 8 June 2021.

**2. Authority of this declaration**

This declaration does not confer authority to do anything that is inconsistent with the requirements of any other Act or law.

**3. Requirements of the declaration**

A person who hunts on the declared lands must:

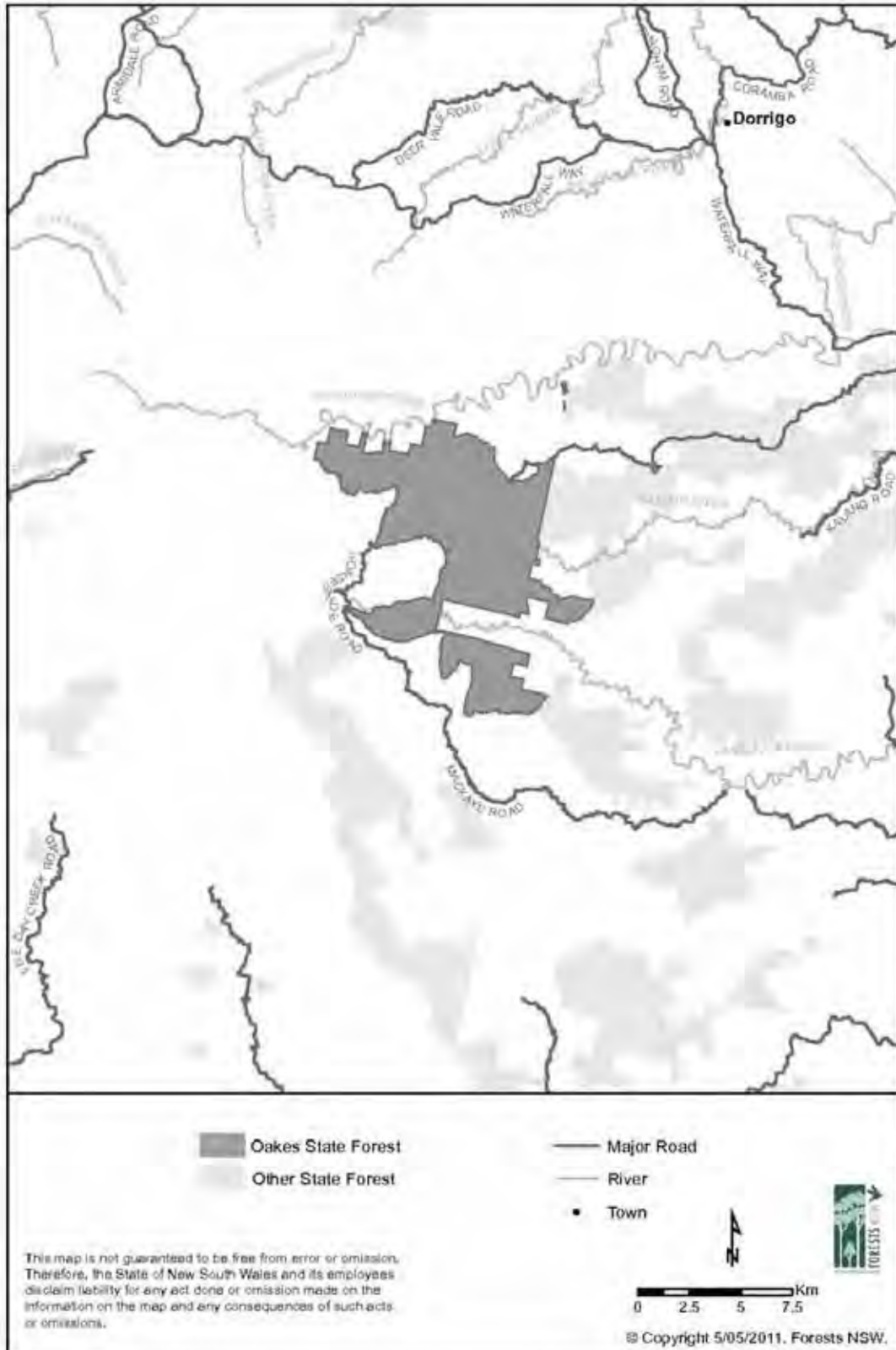
- (a) Gain written permission from Forests NSW or the Game Council on behalf of Forests NSW prior to accessing the declared lands;
- (b) Comply with all conditions in the written permission; and
- (c) Comply with any sign erected by Forests NSW or any sign approved by Forests NSW and erected by the Game Council.

<p>NOTE: This declaration is limited to game animals as prescribed in section 5 (1) and section 5 (2) of the Game and Feral Animal Control Act 2002.</p>
--

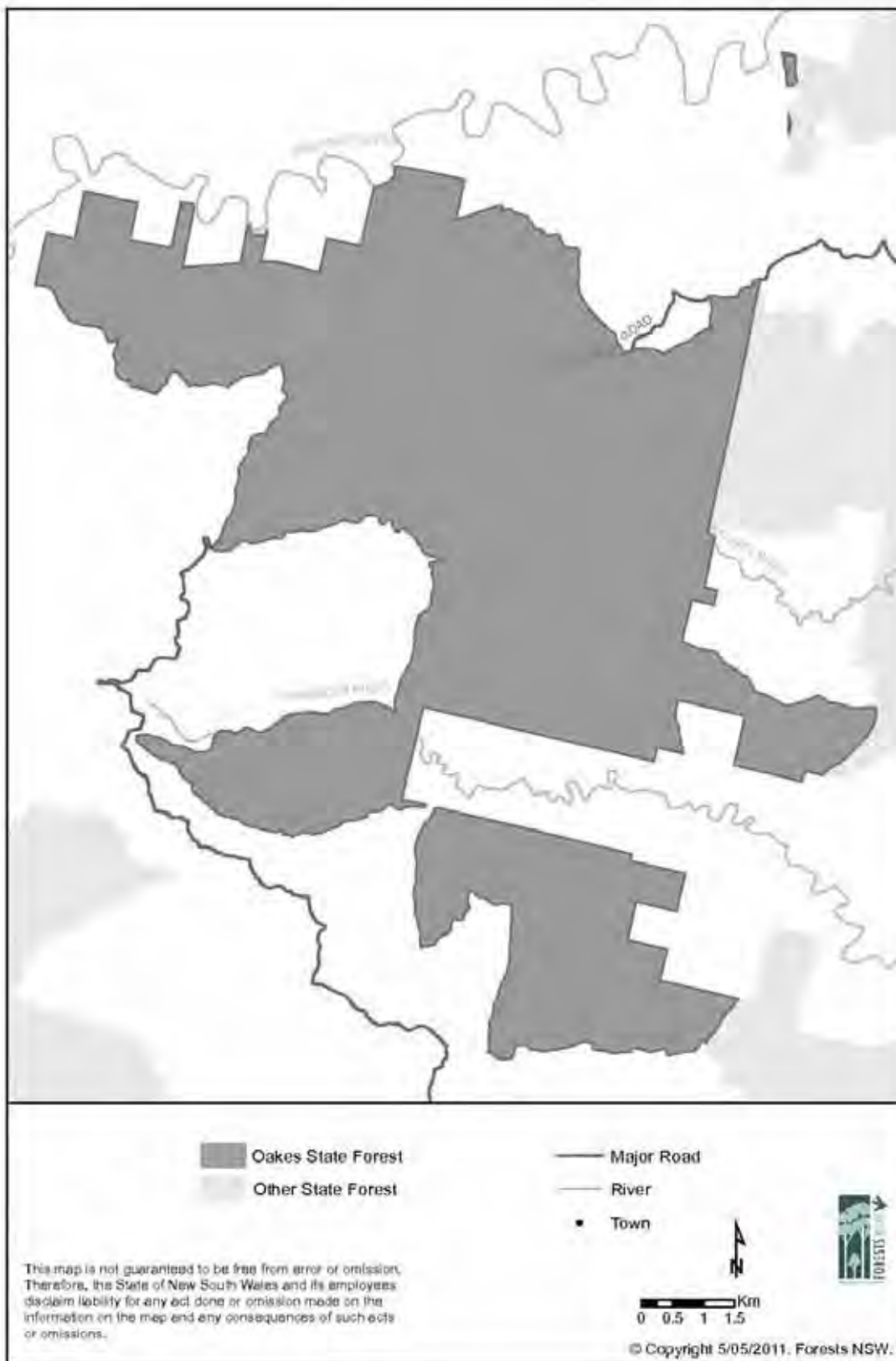
Dated this 14th day of June 2011

KATRINA HODGKINSON, M.P.,  
Minister for Primary Industries

APPENDIX A Locality



APPENDIX B Location





**GAME AND FERAL ANIMAL CONTROL ACT 2002**  
**ORDER**

**Declaration of public lands for hunting for the purposes of the**  
**Game and Feral Animal Control Act 2002**

I, KATRINA HODGKINSON, M.P., Minister for Primary Industries, pursuant to section 20 of the Game and Feral Animal Control Act 2002 after having had regard to the matters set out in section 20 (4), declare that game animals on public land described in Schedule 1 may be hunted by persons duly licensed, subject to the terms contained in Schedule 2.

**SCHEDULE 1 - the declared land**

**Olney State Forest**

Olney State Forest is located approximately 11km west of the township of Wangi. A locality map is attached at Appendix 'A' and a location map is attached at Appendix 'B'.

Olney State Forest area: 18741 hectares.

**SCHEDULE 2 - Terms**

**1. Duration of the declaration**

This declaration shall remain in force from the date of this Order until 8 June 2021.

**2. Authority of this declaration**

This declaration does not confer authority to do anything that is inconsistent with the requirements of any other Act or law.

**3. Requirements of the declaration**

A person who hunts on the declared lands must:

- (a) Gain written permission from Forests NSW or the Game Council on behalf of Forests NSW prior to accessing the declared lands;
- (b) Comply with all conditions in the written permission; and
- (c) Comply with any sign erected by Forests NSW or any sign approved by Forests NSW and erected by the Game Council.

<p>NOTE: This declaration is limited to game animals as prescribed in section 5 (1) and section 5 (2) of the Game and Feral Animal Control Act 2002.</p>
--

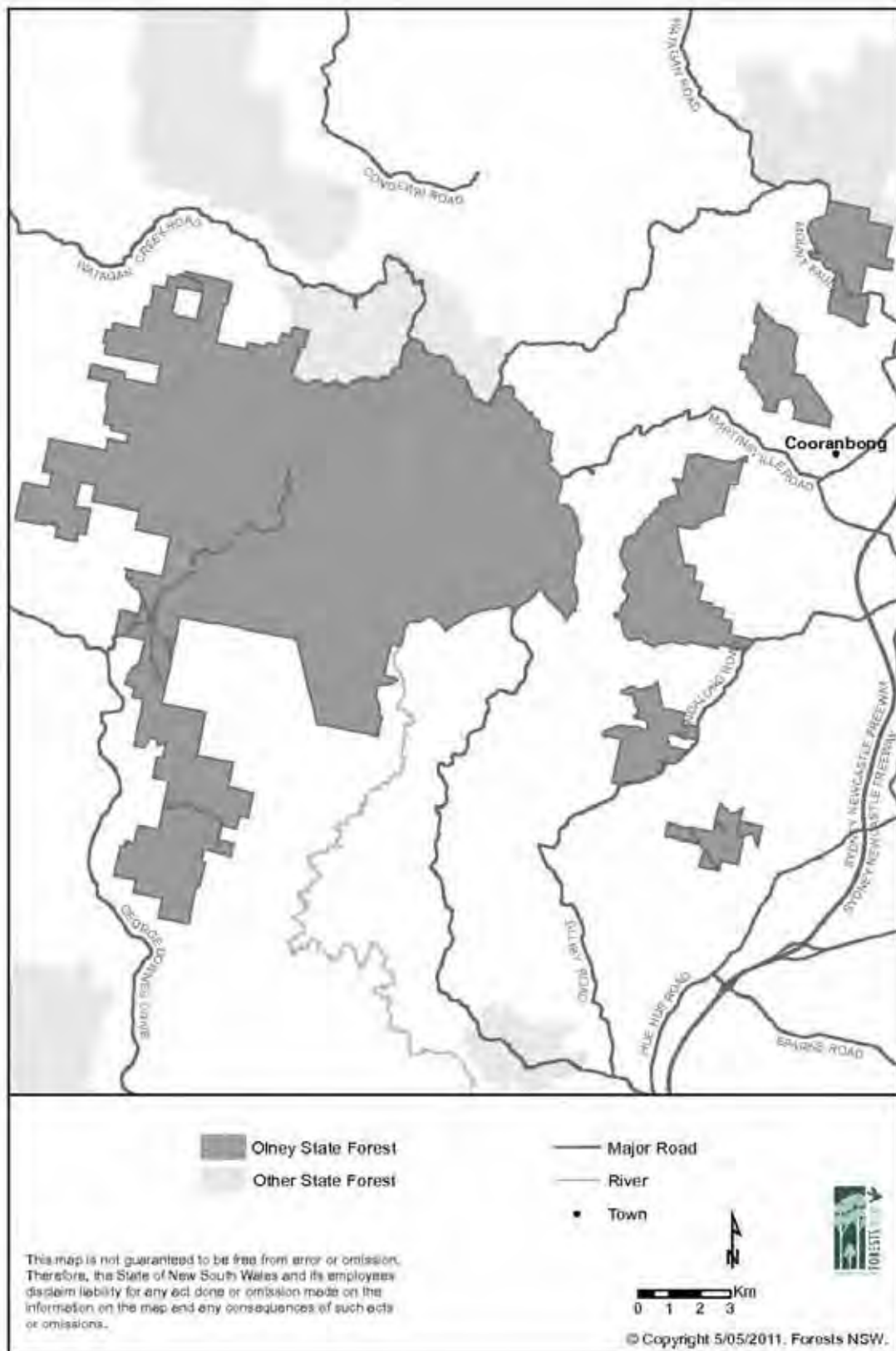
Dated this 14th day of June 2011

KATRINA HODGKINSON, M.P.,  
Minister for Primary Industries

APPENDIX A Locality



APPENDIX B Location



**GAME AND FERAL ANIMAL CONTROL ACT 2002**  
**ORDER**

**Declaration of public lands for hunting for the purposes of the**  
**Game and Feral Animal Control Act 2002**

I, KATRINA HODGKINSON, M.P., Minister for Primary Industries, pursuant to section 20 of the Game and Feral Animal Control Act 2002 after having had regard to the matters set out in section 20 (4), declare that game animals on public land described in Schedule 1 may be hunted by persons duly licensed, subject to the terms contained in Schedule 2.

**SCHEDULE 1 - the declared land**

**Orara East State Forest**

Orara East State Forest is located approximately 5km north of the township of Coffs Harbour. A locality map is attached at Appendix 'A' and a location map is attached at Appendix 'B'.

Orara East State Forest area: 4463 hectares.

**SCHEDULE 2 - Terms**

**1. Duration of the declaration**

This declaration shall remain in force from the date of this Order until 8 June 2021.

**2. Authority of this declaration**

This declaration does not confer authority to do anything that is inconsistent with the requirements of any other Act or law.

**3. Requirements of the declaration**

A person who hunts on the declared lands must:

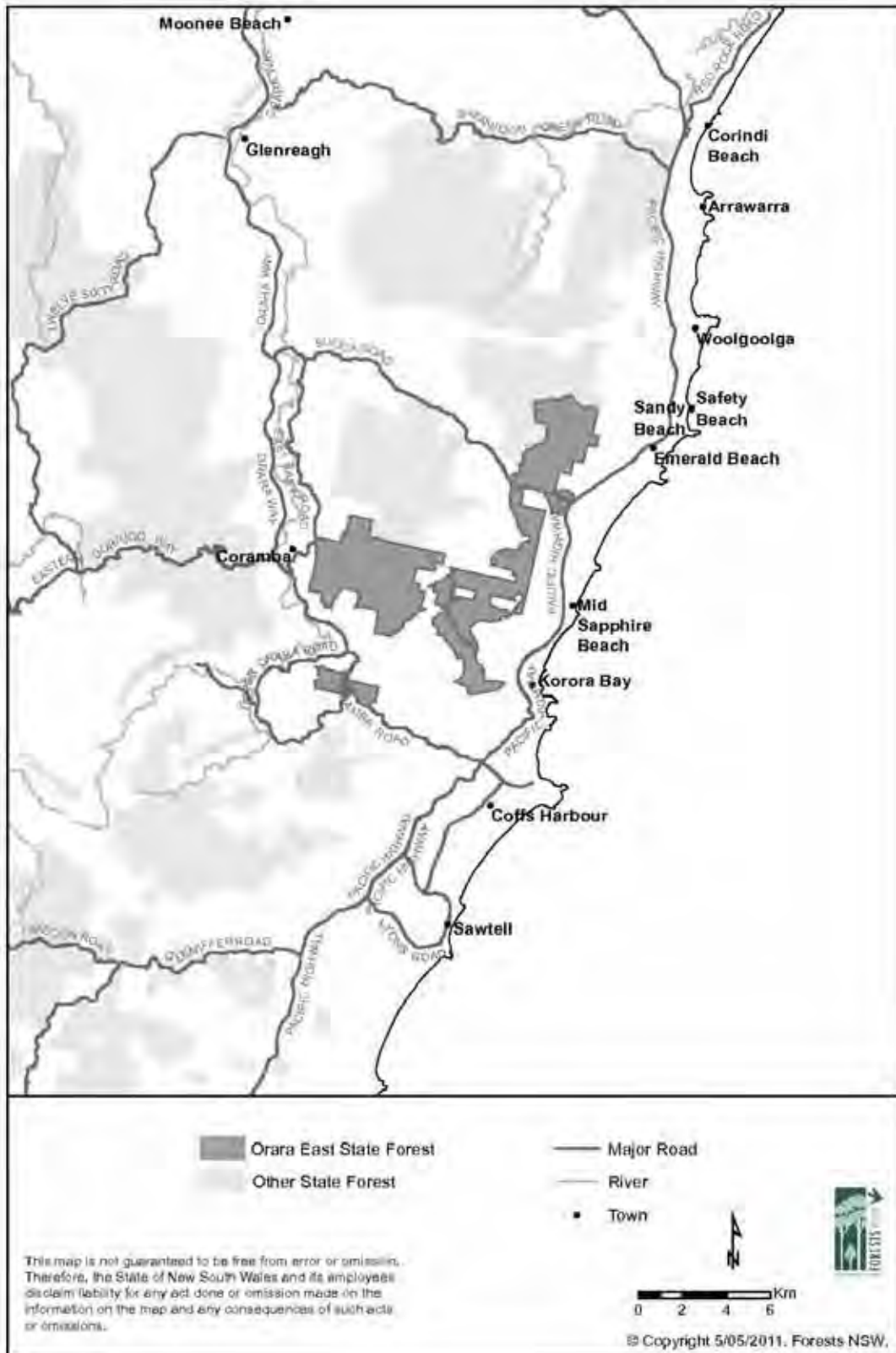
- (a) Gain written permission from Forests NSW or the Game Council on behalf of Forests NSW prior to accessing the declared lands;
- (b) Comply with all conditions in the written permission; and
- (c) Comply with any sign erected by Forests NSW or any sign approved by Forests NSW and erected by the Game Council.

<p>NOTE: This declaration is limited to game animals as prescribed in section 5 (1) and section 5 (2) of the Game and Feral Animal Control Act 2002.</p>
--

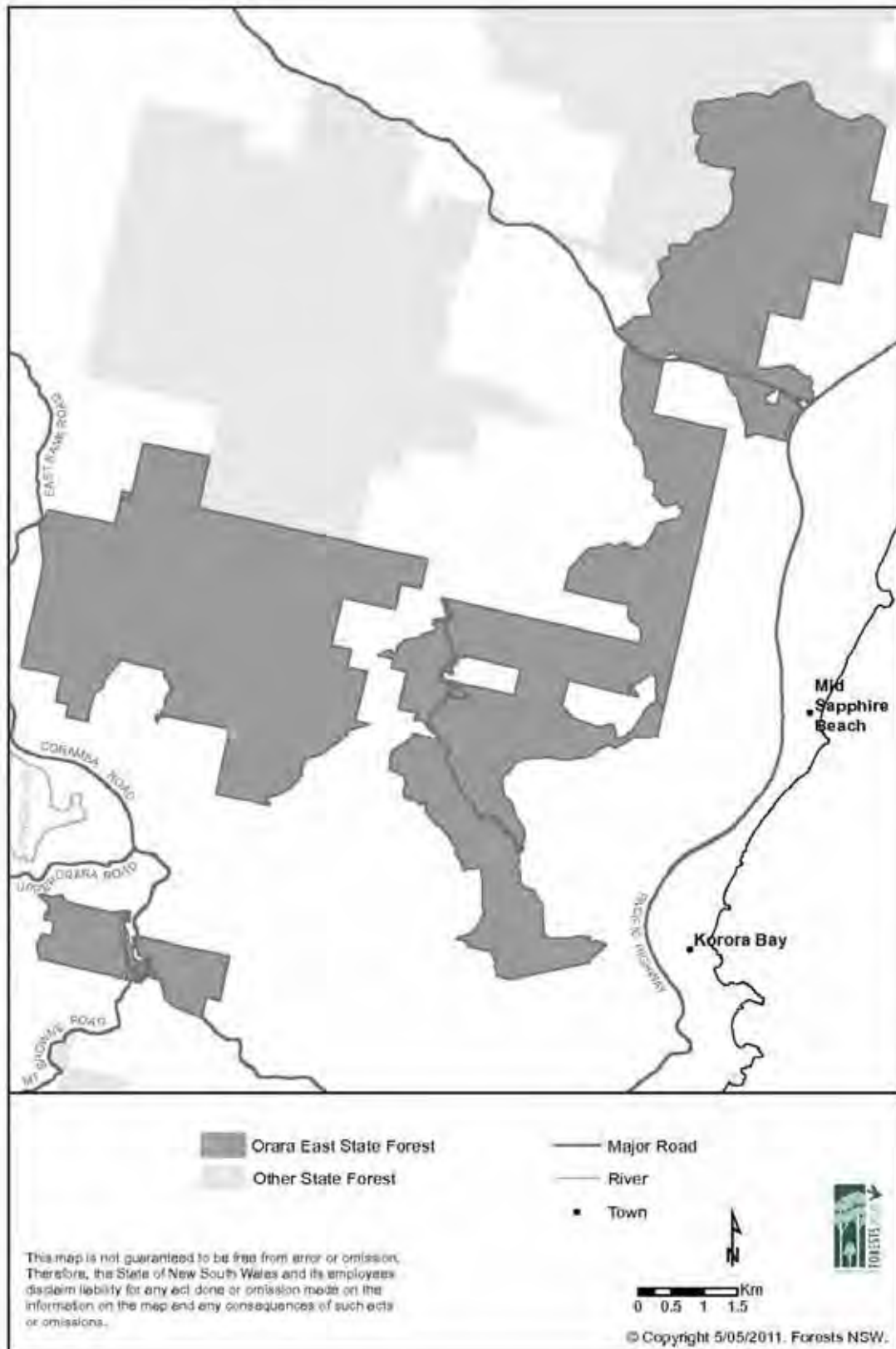
Dated this 14th day of June 2011

KATRINA HODGKINSON, M.P.,  
Minister for Primary Industries

APPENDIX A Locality



APPENDIX B Location



**GAME AND FERAL ANIMAL CONTROL ACT 2002**  
**ORDER**

**Declaration of public lands for hunting for the purposes of the**  
**Game and Feral Animal Control Act 2002**

I, KATRINA HODGKINSON, M.P., Minister for Primary Industries, pursuant to section 20 of the Game and Feral Animal Control Act 2002 after having had regard to the matters set out in section 20 (4), declare that game animals on public land described in Schedule 1 may be hunted by persons duly licensed, subject to the terms contained in Schedule 2.

**SCHEDULE 1 - the declared land**

**Orara West State Forest**

Orara West State Forest is located approximately 8km north west of the township of Sawtell. A locality map is attached at Appendix 'A' and a location map is attached at Appendix 'B'.

Orara West State Forest area: 4808 hectares.

**SCHEDULE 2 - Terms**

**1. Duration of the declaration**

This declaration shall remain in force from the date of this Order until 8 June 2021.

**2. Authority of this declaration**

This declaration does not confer authority to do anything that is inconsistent with the requirements of any other Act or law.

**3. Requirements of the declaration**

A person who hunts on the declared lands must:

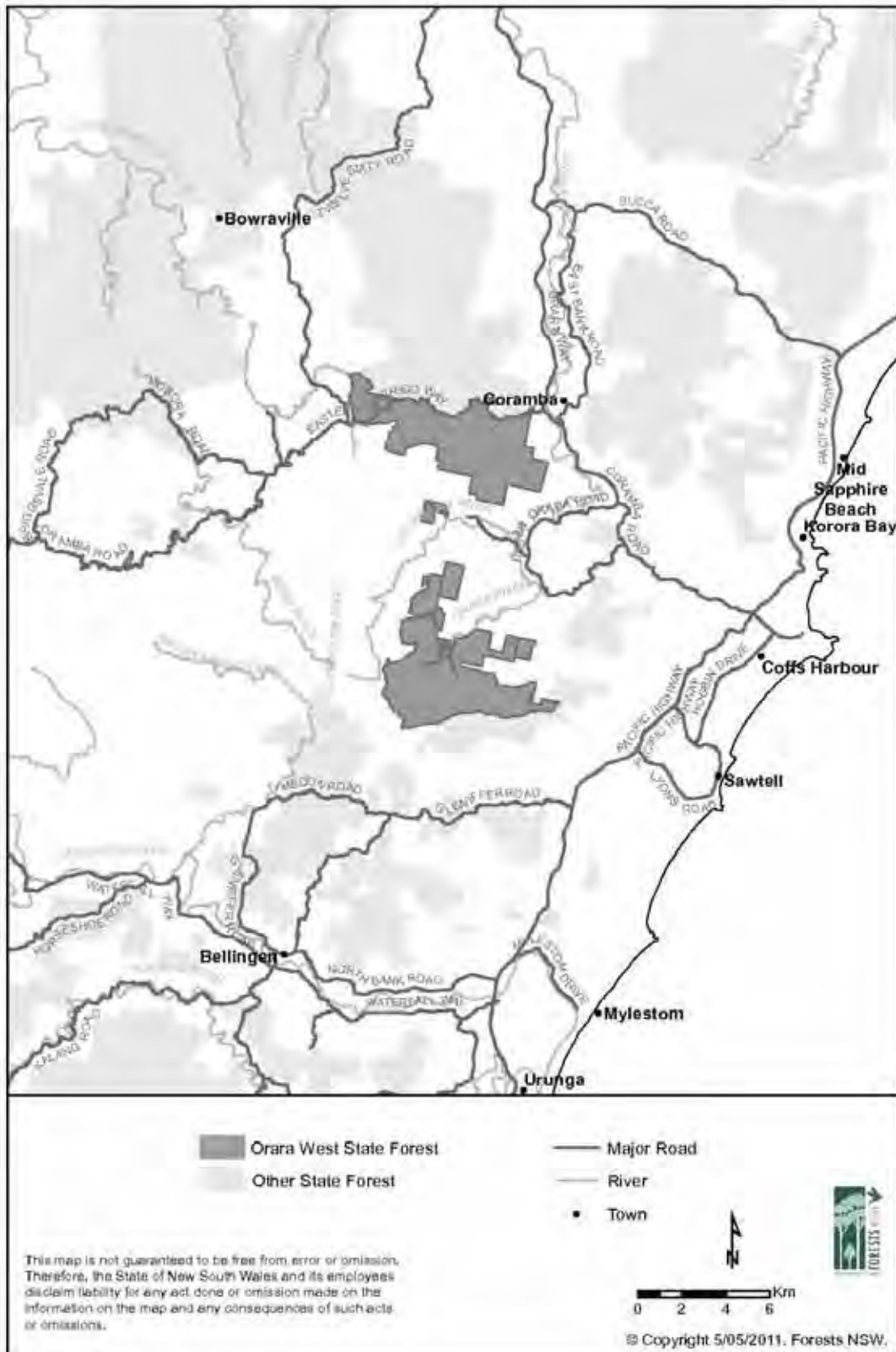
- (a) Gain written permission from Forests NSW or the Game Council on behalf of Forests NSW prior to accessing the declared lands;
- (b) Comply with all conditions in the written permission; and
- (c) Comply with any sign erected by Forests NSW or any sign approved by Forests NSW and erected by the Game Council.

<p>NOTE: This declaration is limited to game animals as prescribed in section 5 (1) and section 5 (2) of the Game and Feral Animal Control Act 2002.</p>
--

Dated this 14th day of June 2011

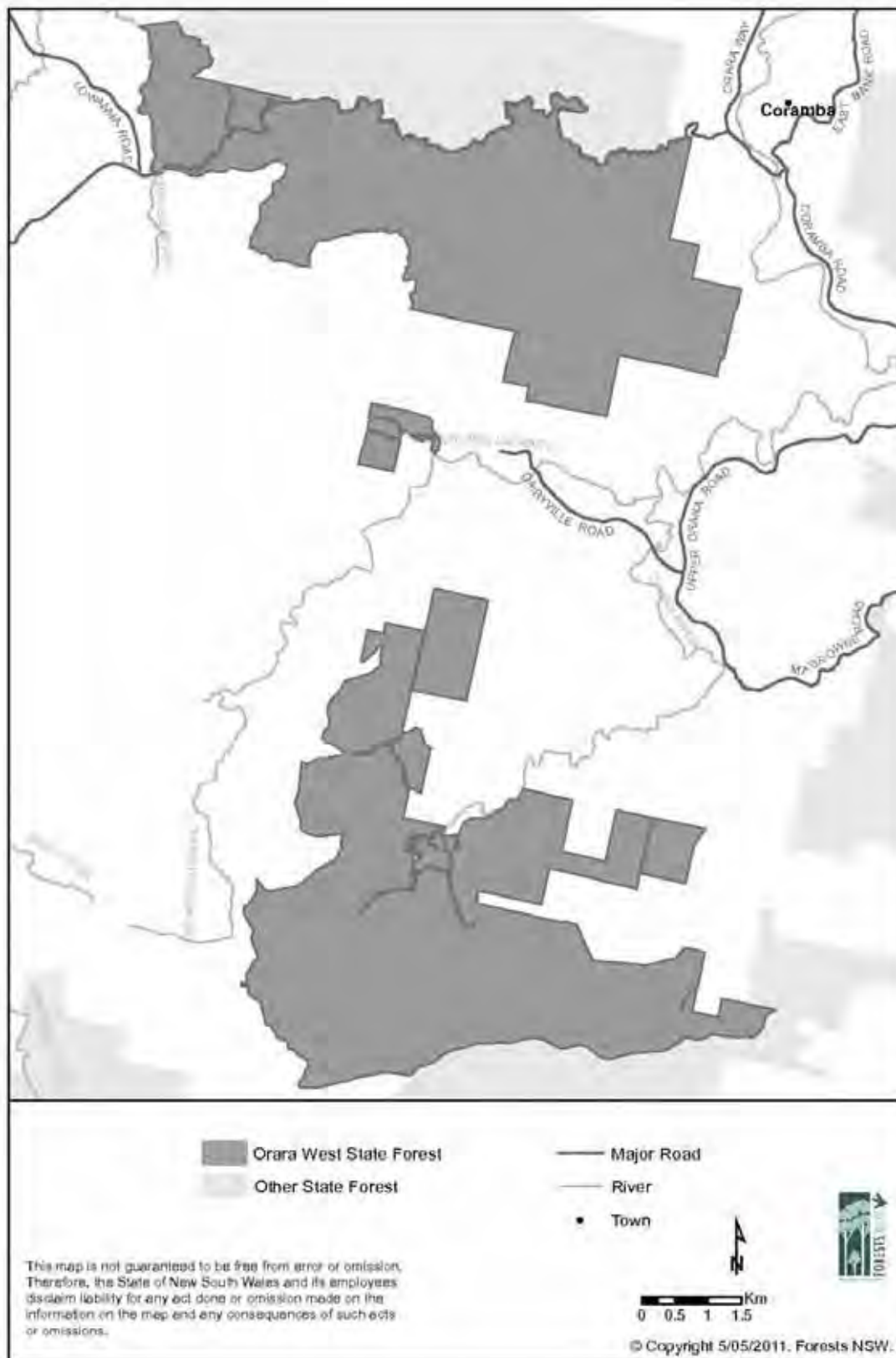
KATRINA HODGKINSON, M.P.,  
Minister for Primary Industries

APPENDIX A Locality





APPENDIX B Location



**GAME AND FERAL ANIMAL CONTROL ACT 2002  
ORDER**

**Declaration of public lands for hunting for the purposes of the  
Game and Feral Animal Control Act 2002**

I, KATRINA HODGKINSON, M.P., Minister for Primary Industries, pursuant to section 20 of the Game and Feral Animal Control Act 2002 after having had regard to the matters set out in section 20 (4), declare that game animals on public land described in Schedule 1 may be hunted by persons duly licensed, subject to the terms contained in Schedule 2.

**SCHEDULE 1 - the declared land  
Pennsylvania State Forest**

Pennsylvania State Forest is located approximately 36km east of the township of Cowra. A locality map is attached at Appendix 'A' and a location map is attached at Appendix 'B'.

Pennsylvania State Forest area: 6561 hectares.

**SCHEDULE 2 - Terms**

**1. Duration of the declaration**

This declaration shall remain in force from the date of this Order until 8 June 2021.

**2. Authority of this declaration**

This declaration does not confer authority to do anything that is inconsistent with the requirements of any other Act or law.

**3. Requirements of the declaration**

A person who hunts on the declared lands must:

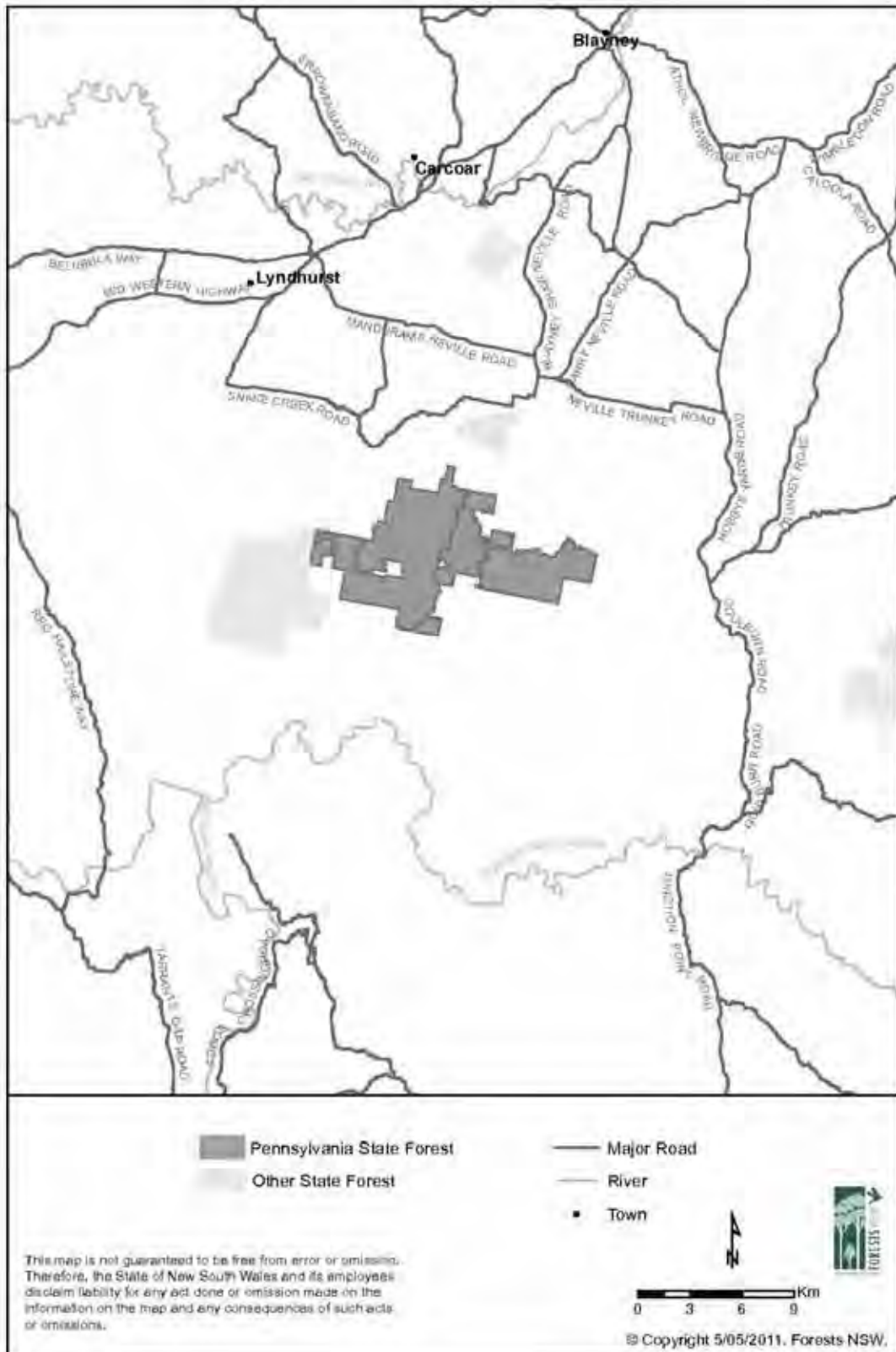
- (a) Gain written permission from Forests NSW or the Game Council on behalf of Forests NSW prior to accessing the declared lands;
- (b) Comply with all conditions in the written permission; and
- (c) Comply with any sign erected by Forests NSW or any sign approved by Forests NSW and erected by the Game Council.

<p>NOTE: This declaration is limited to game animals as prescribed in section 5 (1) and section 5 (2) of the Game and Feral Animal Control Act 2002.</p>
--

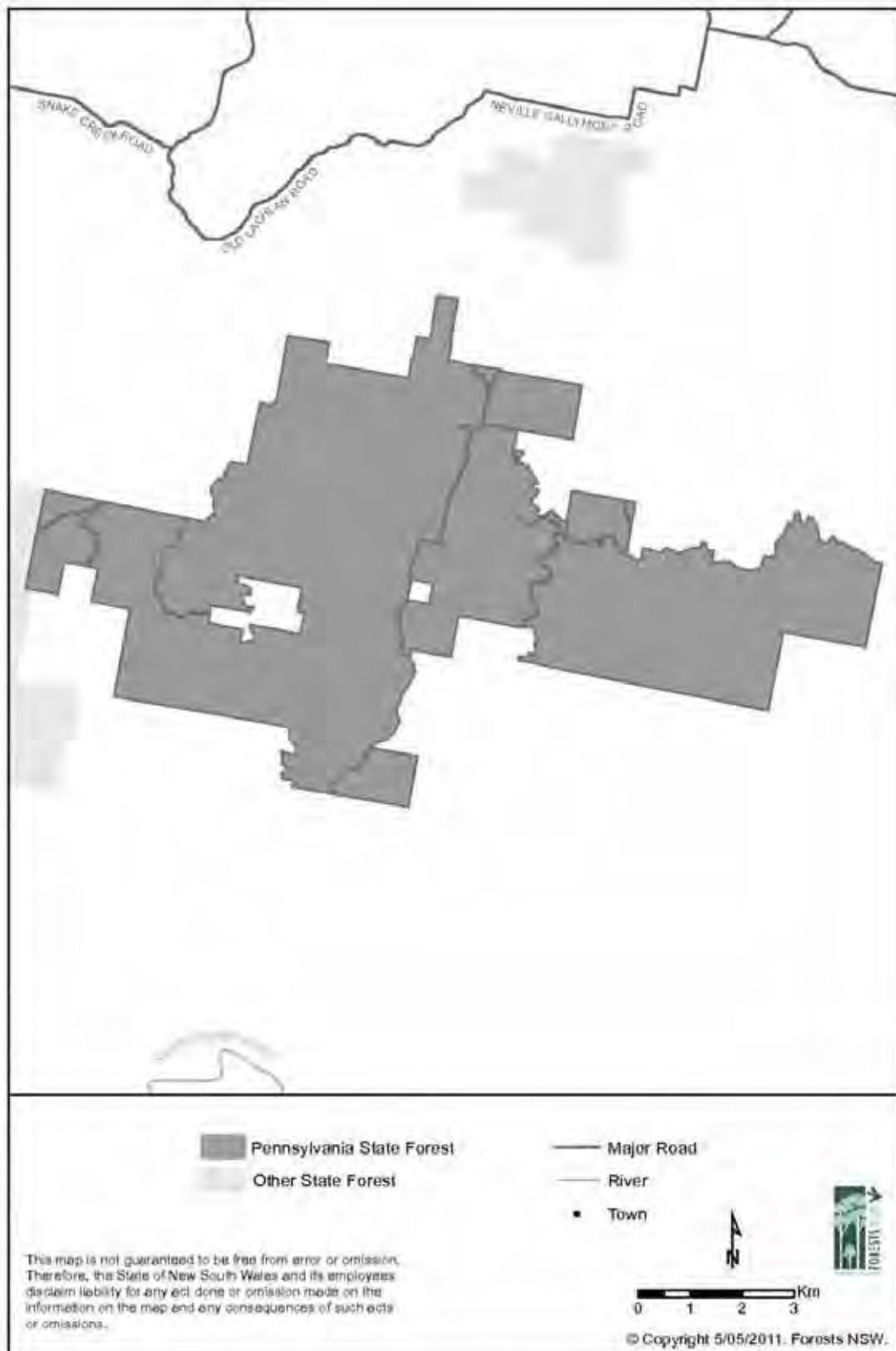
Dated this 14th day of June 2011

KATRINA HODGKINSON, M.P.,  
Minister for Primary Industries

APPENDIX A Locality



APPENDIX B Location



**GAME AND FERAL ANIMAL CONTROL ACT 2002**  
**ORDER**

**Declaration of public lands for hunting for the purposes of the**  
**Game and Feral Animal Control Act 2002**

I, KATRINA HODGKINSON, M.P., Minister for Primary Industries, pursuant to section 20 of the Game and Feral Animal Control Act 2002 after having had regard to the matters set out in section 20 (4), declare that game animals on public land described in Schedule 1 may be hunted by persons duly licensed, subject to the terms contained in Schedule 2.

**SCHEDULE 1 - the declared land**

**Pokolbin State Forest**

Pokolbin State Forest is located approximately 9km west of the township of Cessnock. A locality map is attached at Appendix 'A' and a location map is attached at Appendix 'B'.

Pokolbin State Forest area: 14030 hectares.

**SCHEDULE 2 - Terms**

**1. Duration of the declaration**

This declaration shall remain in force from the date of this Order until 8 June 2021.

**2. Authority of this declaration**

This declaration does not confer authority to do anything that is inconsistent with the requirements of any other Act or law.

**3. Requirements of the declaration**

A person who hunts on the declared lands must:

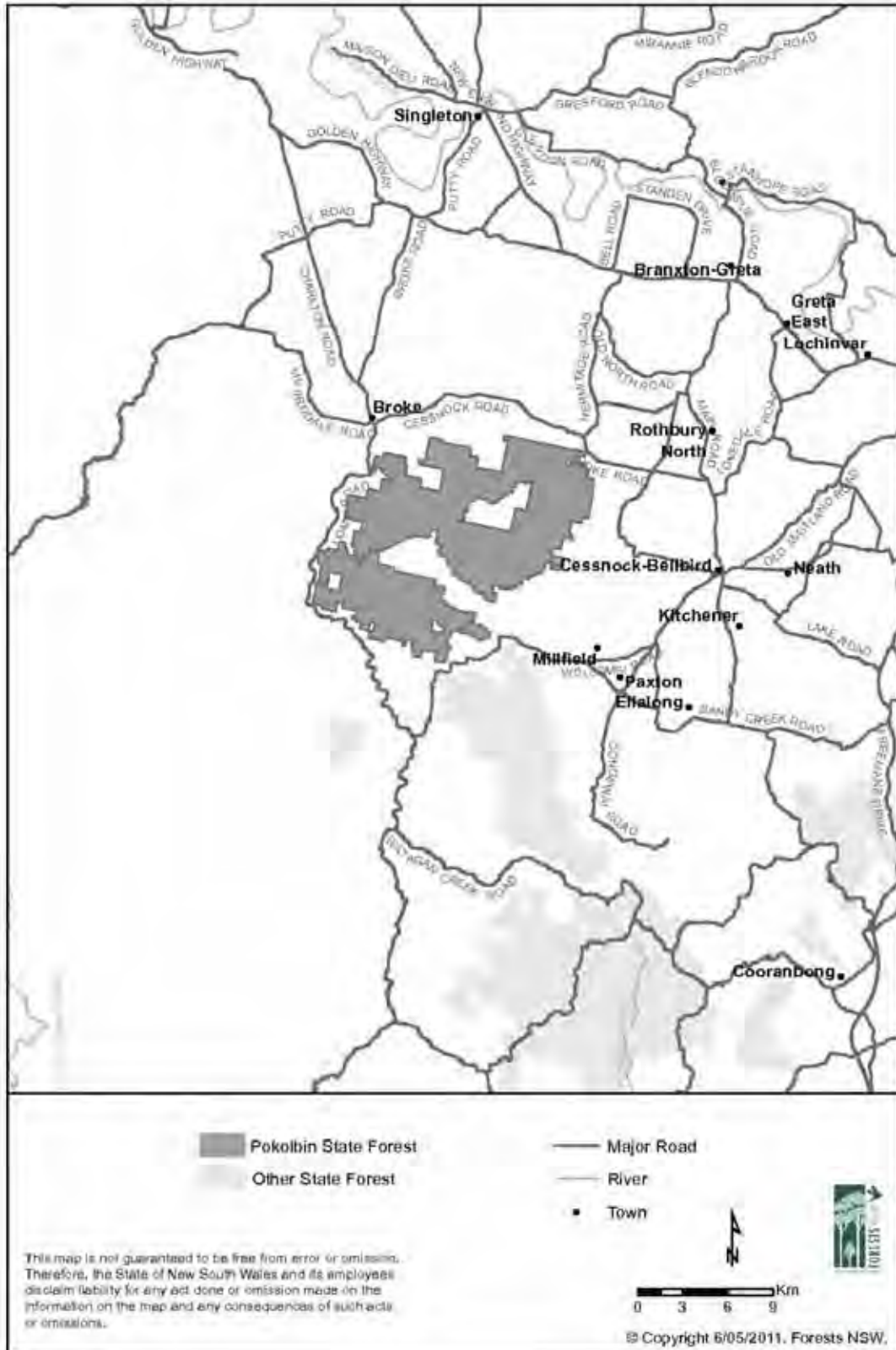
- (a) Gain written permission from Forests NSW or the Game Council on behalf of Forests NSW prior to accessing the declared lands;
- (b) Comply with all conditions in the written permission; and
- (c) Comply with any sign erected by Forests NSW or any sign approved by Forests NSW and erected by the Game Council.

<p>NOTE: This declaration is limited to game animals as prescribed in section 5 (1) and section 5 (2) of the Game and Feral Animal Control Act 2002.</p>
--

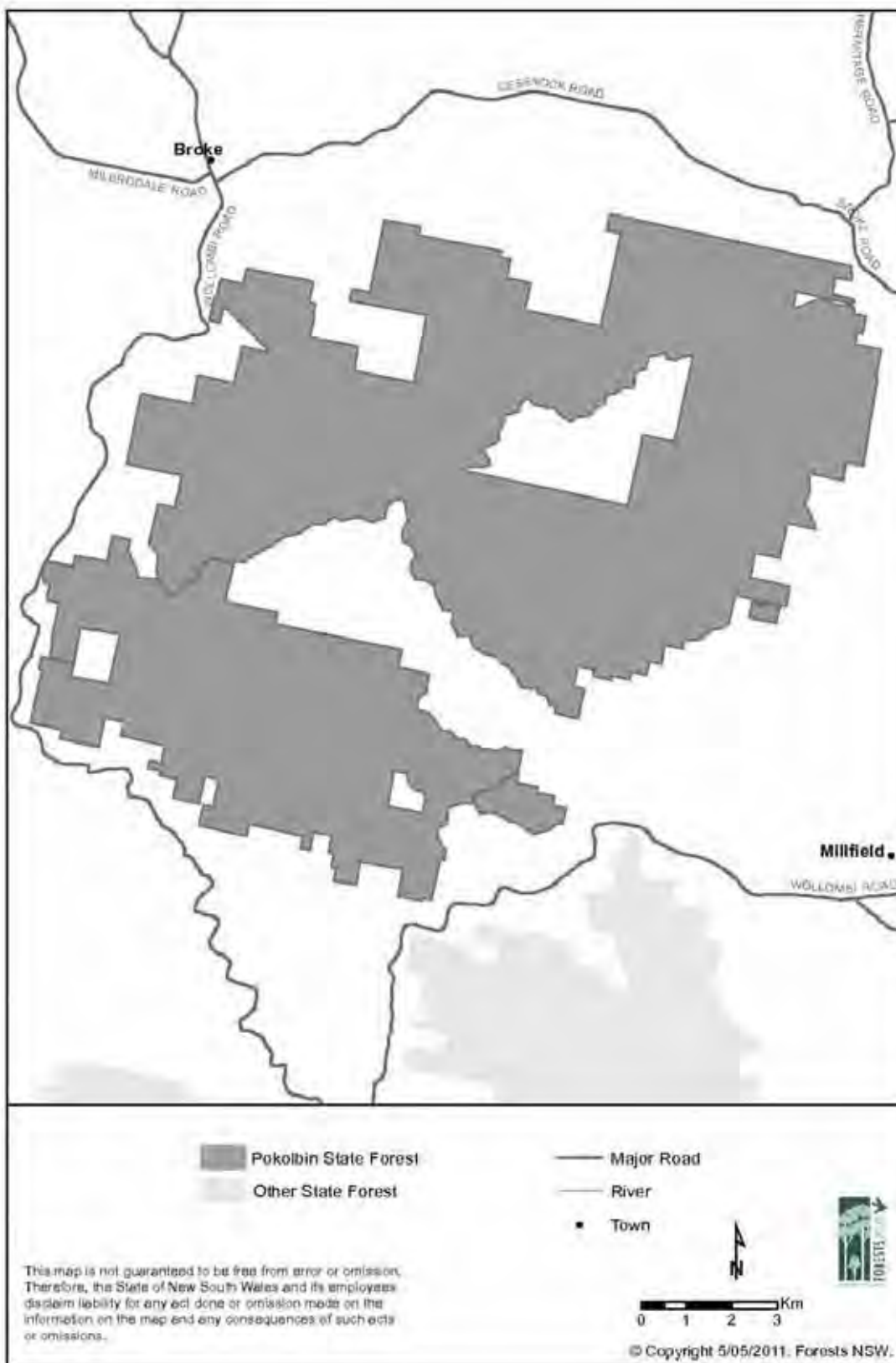
Dated this 14th day of June 2011

KATRINA HODGKINSON, M.P.,  
Minister for Primary Industries

APPENDIX A Locality



APPENDIX B Location



**GAME AND FERAL ANIMAL CONTROL ACT 2002**  
**ORDER**

**Declaration of public lands for hunting for the purposes of the**  
**Game and Feral Animal Control Act 2002**

I, KATRINA HODGKINSON, M.P., Minister for Primary Industries, pursuant to section 20 of the Game and Feral Animal Control Act 2002 after having had regard to the matters set out in section 20 (4), declare that game animals on public land described in Schedule 1 may be hunted by persons duly licensed, subject to the terms contained in Schedule 2.

**SCHEDULE 1 - the declared land**

**Putty State Forest**

Putty State Forest is located approximately 38km south west of the township of Singleton. A locality map is attached at Appendix 'A' and a location map is attached at Appendix 'B'.

Putty State Forest area: 22252 hectares.

**SCHEDULE 2 - Terms**

**1. Duration of the declaration**

This declaration shall remain in force from the date of this Order until 8 June 2021.

**2. Authority of this declaration**

This declaration does not confer authority to do anything that is inconsistent with the requirements of any other Act or law.

**3. Requirements of the declaration**

A person who hunts on the declared lands must:

- (a) Gain written permission from Forests NSW or the Game Council on behalf of Forests NSW prior to accessing the declared lands;
- (b) Comply with all conditions in the written permission; and
- (c) Comply with any sign erected by Forests NSW or any sign approved by Forests NSW and erected by the Game Council.

<p>NOTE: This declaration is limited to game animals as prescribed in section 5 (1) and section 5 (2) of the Game and Feral Animal Control Act 2002.</p>
--

Dated this 14th day of June 2011

KATRINA HODGKINSON, M.P.,  
Minister for Primary Industries



APPENDIX A Locality



APPENDIX B Location



**GAME AND FERAL ANIMAL CONTROL ACT 2002**  
**ORDER**

**Declaration of public lands for hunting for the purposes of the**  
**Game and Feral Animal Control Act 2002**

I, KATRINA HODGKINSON, M.P., Minister for Primary Industries, pursuant to section 20 of the Game and Feral Animal Control Act 2002 after having had regard to the matters set out in section 20 (4), declare that game animals on public land described in Schedule 1 may be hunted by persons duly licensed, subject to the terms contained in Schedule 2.

**SCHEDULE 1 - the declared land**

**Red Hill State Forest**

Red Hill State Forest is located approximately 19km north east of the township of Tumut. A locality map is attached at Appendix 'A' and a location map is attached at Appendix 'B'.

Red Hill State Forest area: 10376 hectares.

**SCHEDULE 2 - Terms**

**1. Duration of the declaration**

This declaration shall remain in force from the date of this Order until 8 June 2021.

**2. Authority of this declaration**

This declaration does not confer authority to do anything that is inconsistent with the requirements of any other Act or law.

**3. Requirements of the declaration**

A person who hunts on the declared lands must:

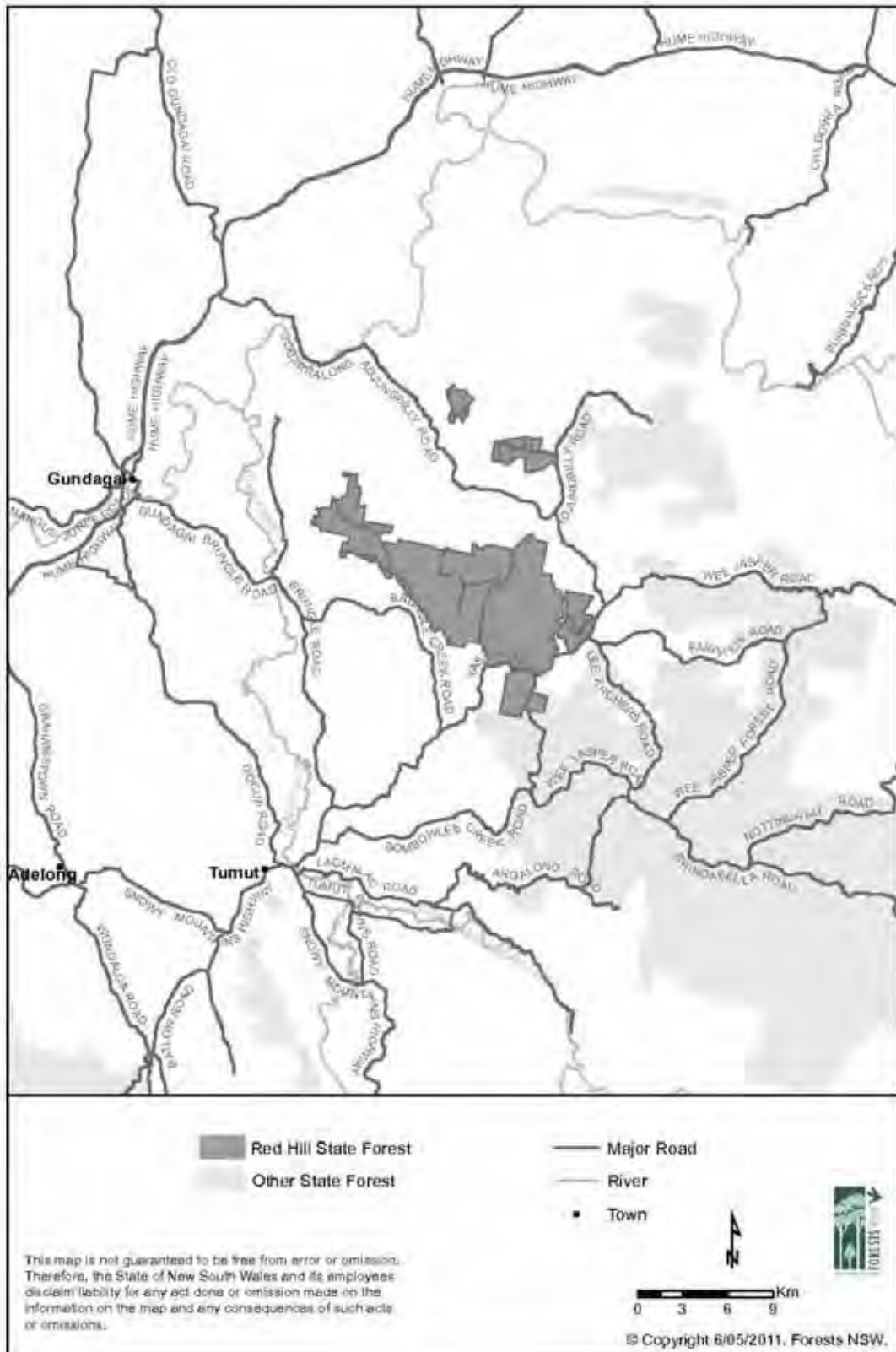
- (a) Gain written permission from Forests NSW or the Game Council on behalf of Forests NSW prior to accessing the declared lands;
- (b) Comply with all conditions in the written permission; and
- (c) Comply with any sign erected by Forests NSW or any sign approved by Forests NSW and erected by the Game Council.

<p>NOTE: This declaration is limited to game animals as prescribed in section 5 (1) and section 5 (2) of the Game and Feral Animal Control Act 2002.</p>
--

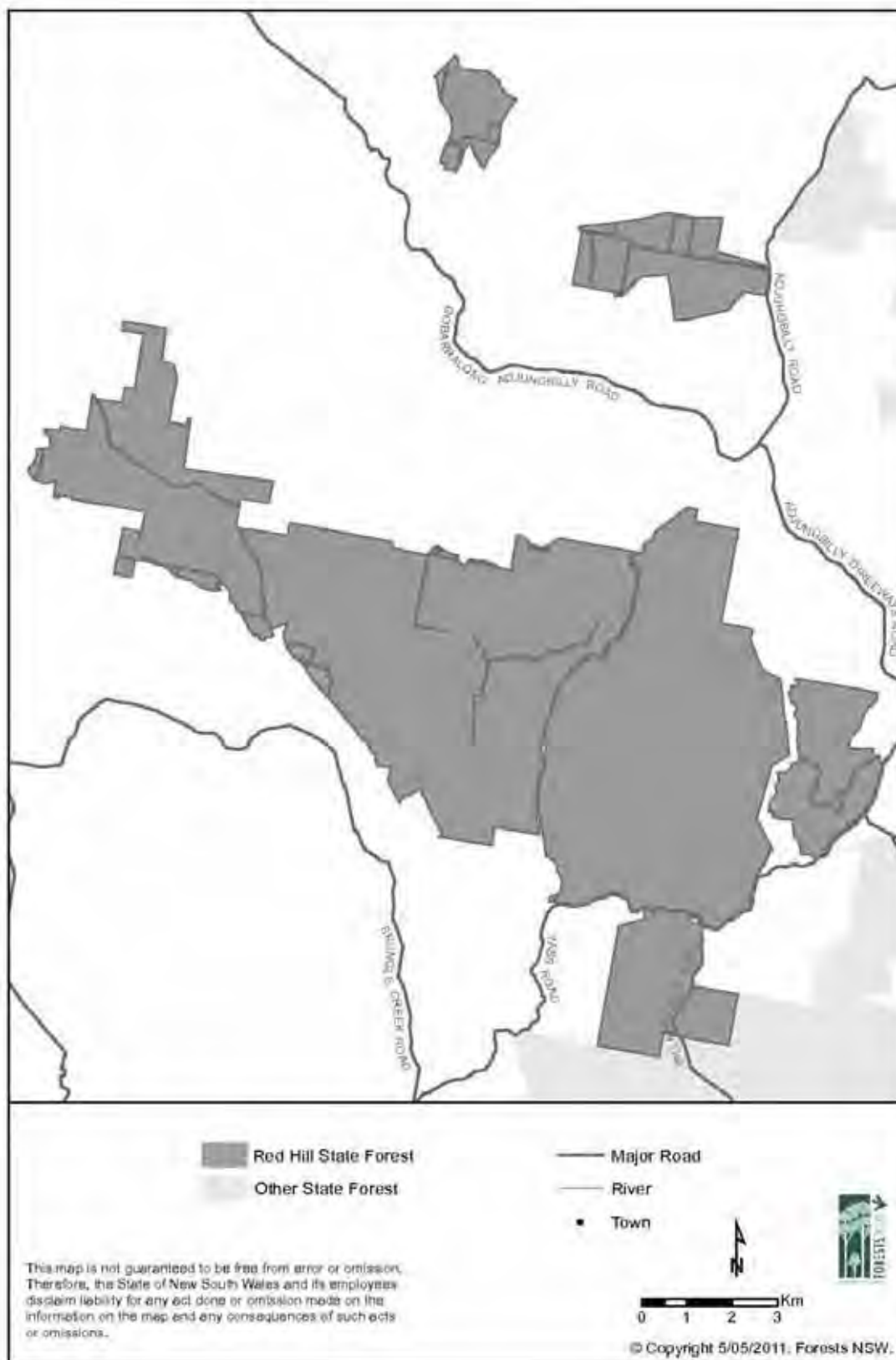
Dated this 14th day of June 2011

KATRINA HODGKINSON, M.P.,  
Minister for Primary Industries

APPENDIX A Locality



APPENDIX B Location



**GAME AND FERAL ANIMAL CONTROL ACT 2002  
ORDER**

**Declaration of public lands for hunting for the purposes of the  
Game and Feral Animal Control Act 2002**

I, KATRINA HODGKINSON, M.P., Minister for Primary Industries, pursuant to section 20 of the Game and Feral Animal Control Act 2002 after having had regard to the matters set out in section 20 (4), declare that game animals on public land described in Schedule 1 may be hunted by persons duly licensed, subject to the terms contained in Schedule 2.

**SCHEDULE 1 - the declared land  
Riamukka State Forest**

Riamukka State Forest is located approximately 68km north west of the township of Wingham. A locality map is attached at Appendix 'A' and a location map is attached at Appendix 'B'.

Riamukka State Forest area: 16448 hectares.

**SCHEDULE 2 - Terms**

**1. Duration of the declaration**

This declaration shall remain in force from the date of this Order until 8 June 2021.

**2. Authority of this declaration**

This declaration does not confer authority to do anything that is inconsistent with the requirements of any other Act or law.

**3. Requirements of the declaration**

A person who hunts on the declared lands must:

- (a) Gain written permission from Forests NSW or the Game Council on behalf of Forests NSW prior to accessing the declared lands;
- (b) Comply with all conditions in the written permission; and
- (c) Comply with any sign erected by Forests NSW or any sign approved by Forests NSW and erected by the Game Council.

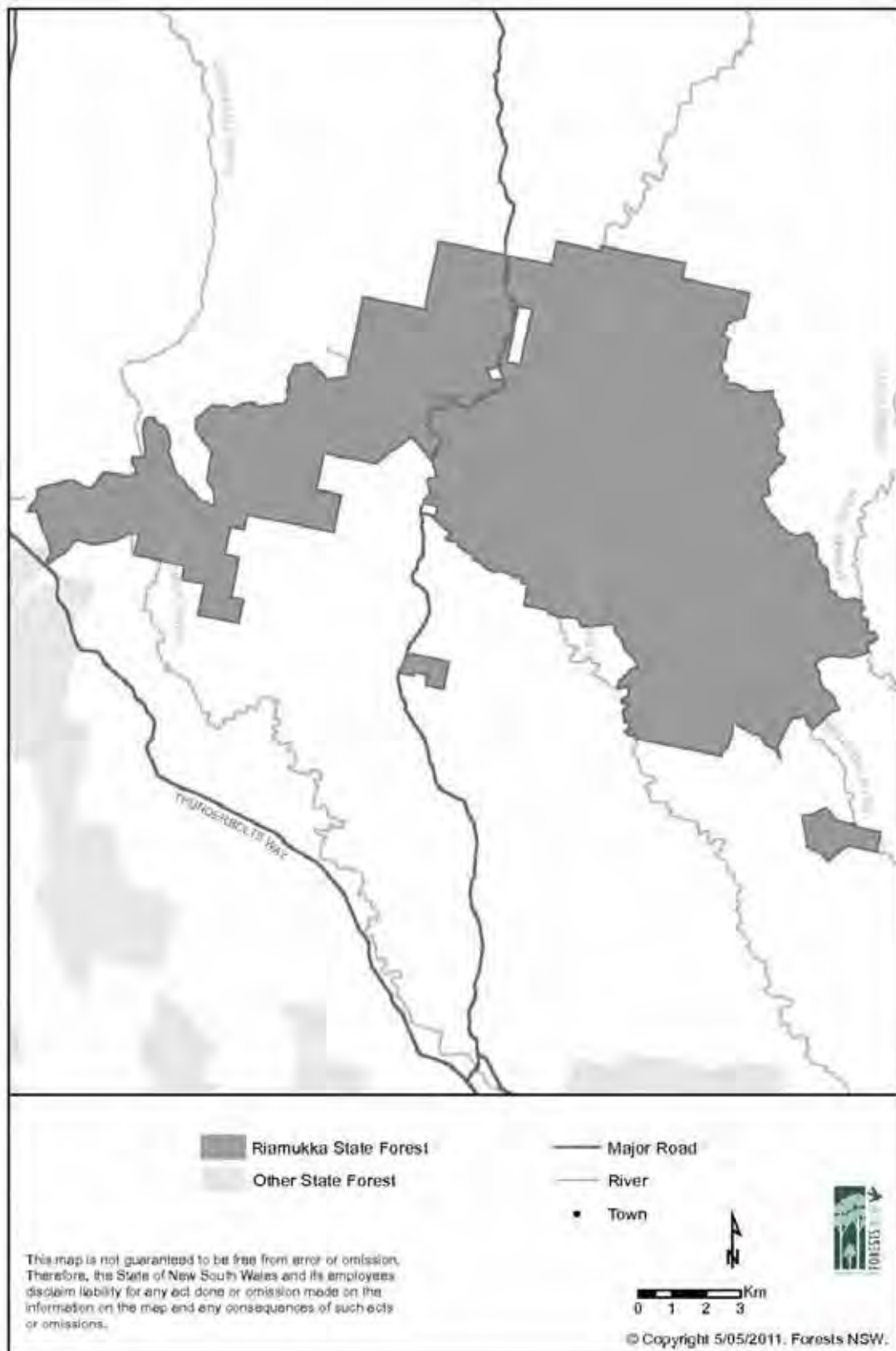
<p>NOTE: This declaration is limited to game animals as prescribed in section 5 (1) and section 5 (2) of the Game and Feral Animal Control Act 2002.</p>
--

Dated this 14th day of June 2011

KATRINA HODGKINSON, M.P.,  
Minister for Primary Industries



APPENDIX B Location





**GAME AND FERAL ANIMAL CONTROL ACT 2002  
ORDER**

**Declaration of public lands for hunting for the purposes of the  
Game and Feral Animal Control Act 2002**

I, KATRINA HODGKINSON, M.P., Minister for Primary Industries, pursuant to section 20 of the Game and Feral Animal Control Act 2002 after having had regard to the matters set out in section 20 (4), declare that game animals on public land described in Schedule 1 may be hunted by persons duly licensed, subject to the terms contained in Schedule 2.

**SCHEDULE 1 - the declared land  
Roseberg State Forest**

Roseberg State Forest is located approximately 30km east of the township of Cowra. A locality map is attached at Appendix 'A' and a location map is attached at Appendix 'B'.

Roseberg State Forest area: 3337 hectares.

**SCHEDULE 2 - Terms**

**1. Duration of the declaration**

This declaration shall remain in force from the date of this Order until 8 June 2021.

**2. Authority of this declaration**

This declaration does not confer authority to do anything that is inconsistent with the requirements of any other Act or law.

**3. Requirements of the declaration**

A person who hunts on the declared lands must:

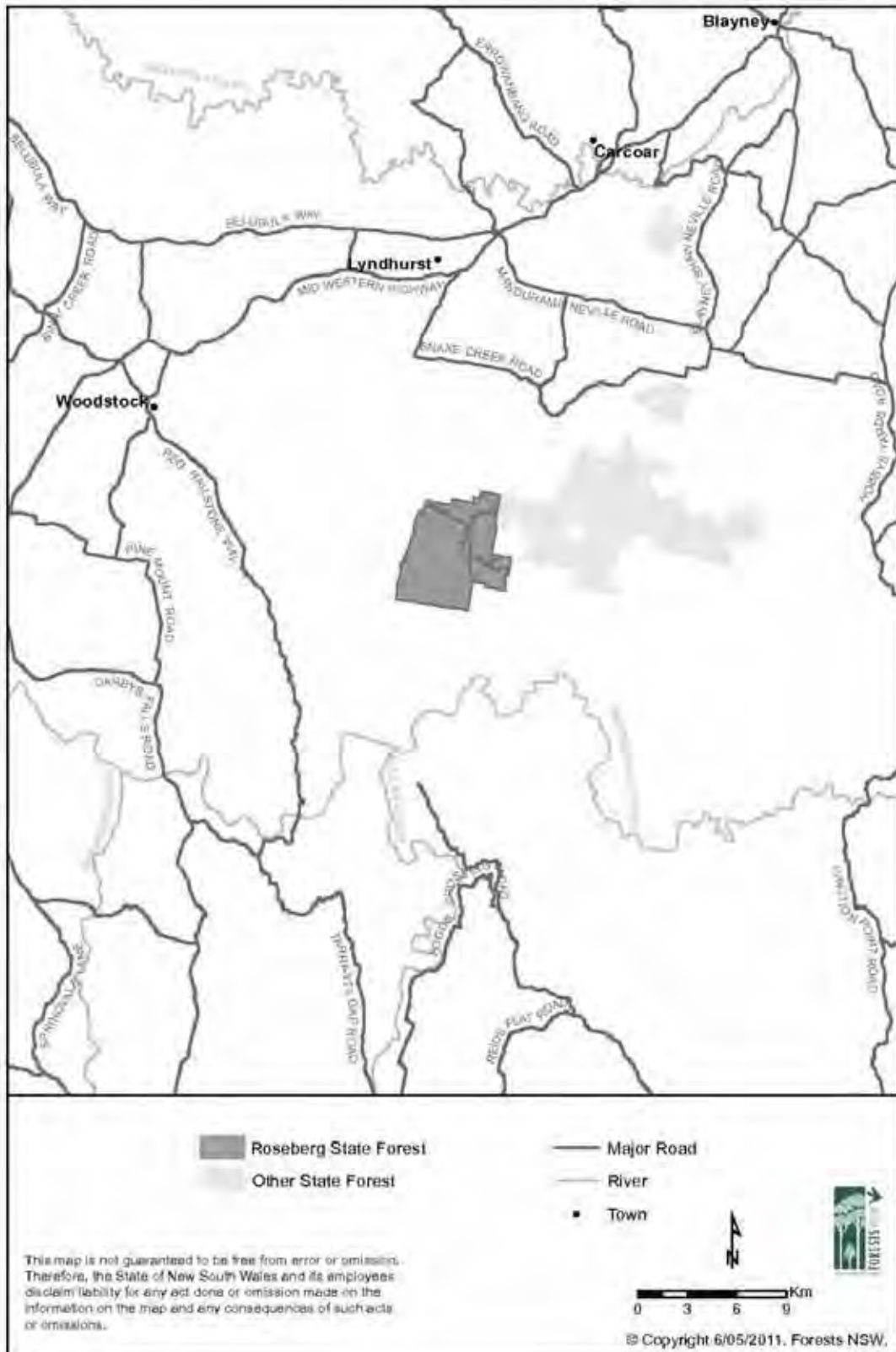
- (a) Gain written permission from Forests NSW or the Game Council on behalf of Forests NSW prior to accessing the declared lands;
- (b) Comply with all conditions in the written permission; and
- (c) Comply with any sign erected by Forests NSW or any sign approved by Forests NSW and erected by the Game Council.

<p>NOTE: This declaration is limited to game animals as prescribed in section 5 (1) and section 5 (2) of the Game and Feral Animal Control Act 2002.</p>
--

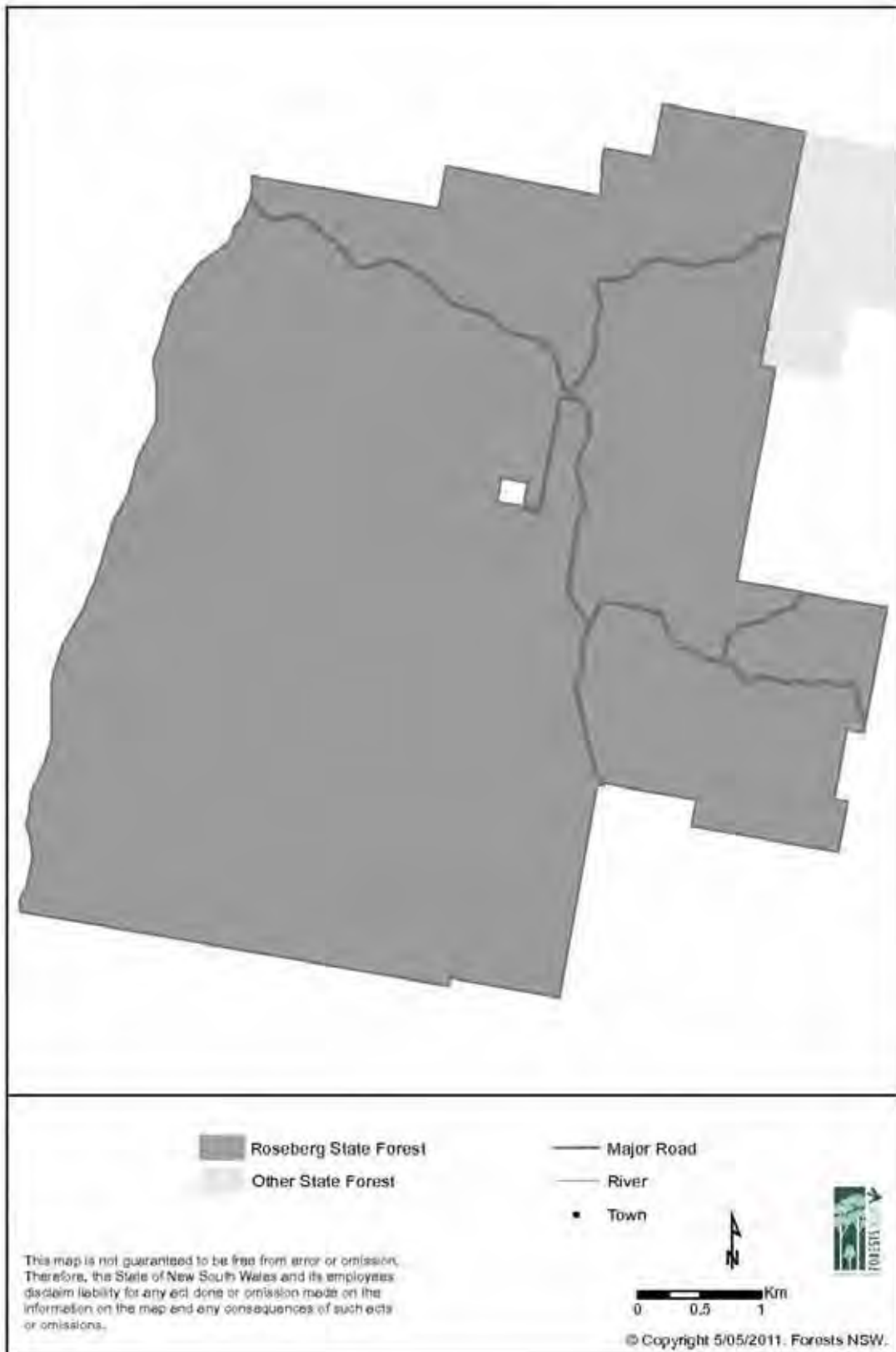
Dated this 14th day of June 2011

KATRINA HODGKINSON, M.P.,  
Minister for Primary Industries

APPENDIX A Locality



APPENDIX B Location



**GAME AND FERAL ANIMAL CONTROL ACT 2002**  
**ORDER**

**Declaration of public lands for hunting for the purposes of the**  
**Game and Feral Animal Control Act 2002**

I, KATRINA HODGKINSON, M.P., Minister for Primary Industries, pursuant to section 20 of the Game and Feral Animal Control Act 2002 after having had regard to the matters set out in section 20 (4), declare that game animals on public land described in Schedule 1 may be hunted by persons duly licensed, subject to the terms contained in Schedule 2.

**SCHEDULE 1 - the declared land**

**Scotchman State Forest**

Scotchman State Forest is located approximately 24km west of the township of Sawtell. A locality map is attached at Appendix 'A' and a location map is attached at Appendix 'B'.

Scotchman State Forest area: 4230 hectares.

**SCHEDULE 2 - Terms**

**1. Duration of the declaration**

This declaration shall remain in force from the date of this Order until 8 June 2021.

**2. Authority of this declaration**

This declaration does not confer authority to do anything that is inconsistent with the requirements of any other Act or law.

**3. Requirements of the declaration**

A person who hunts on the declared lands must:

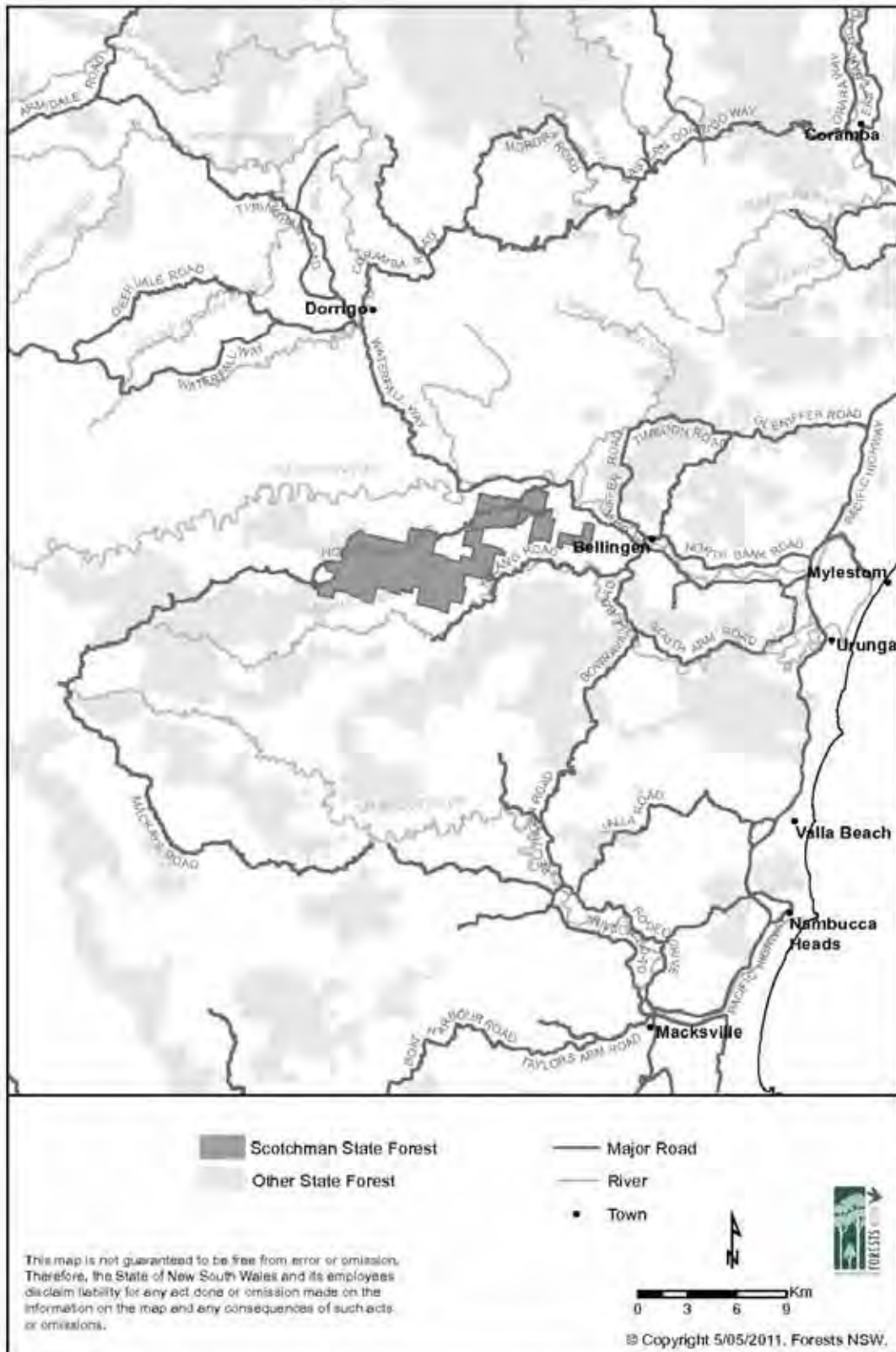
- (a) Gain written permission from Forests NSW or the Game Council on behalf of Forests NSW prior to accessing the declared lands;
- (b) Comply with all conditions in the written permission; and
- (c) Comply with any sign erected by Forests NSW or any sign approved by Forests NSW and erected by the Game Council.

<p>NOTE: This declaration is limited to game animals as prescribed in section 5 (1) and section 5 (2) of the Game and Feral Animal Control Act 2002.</p>
--

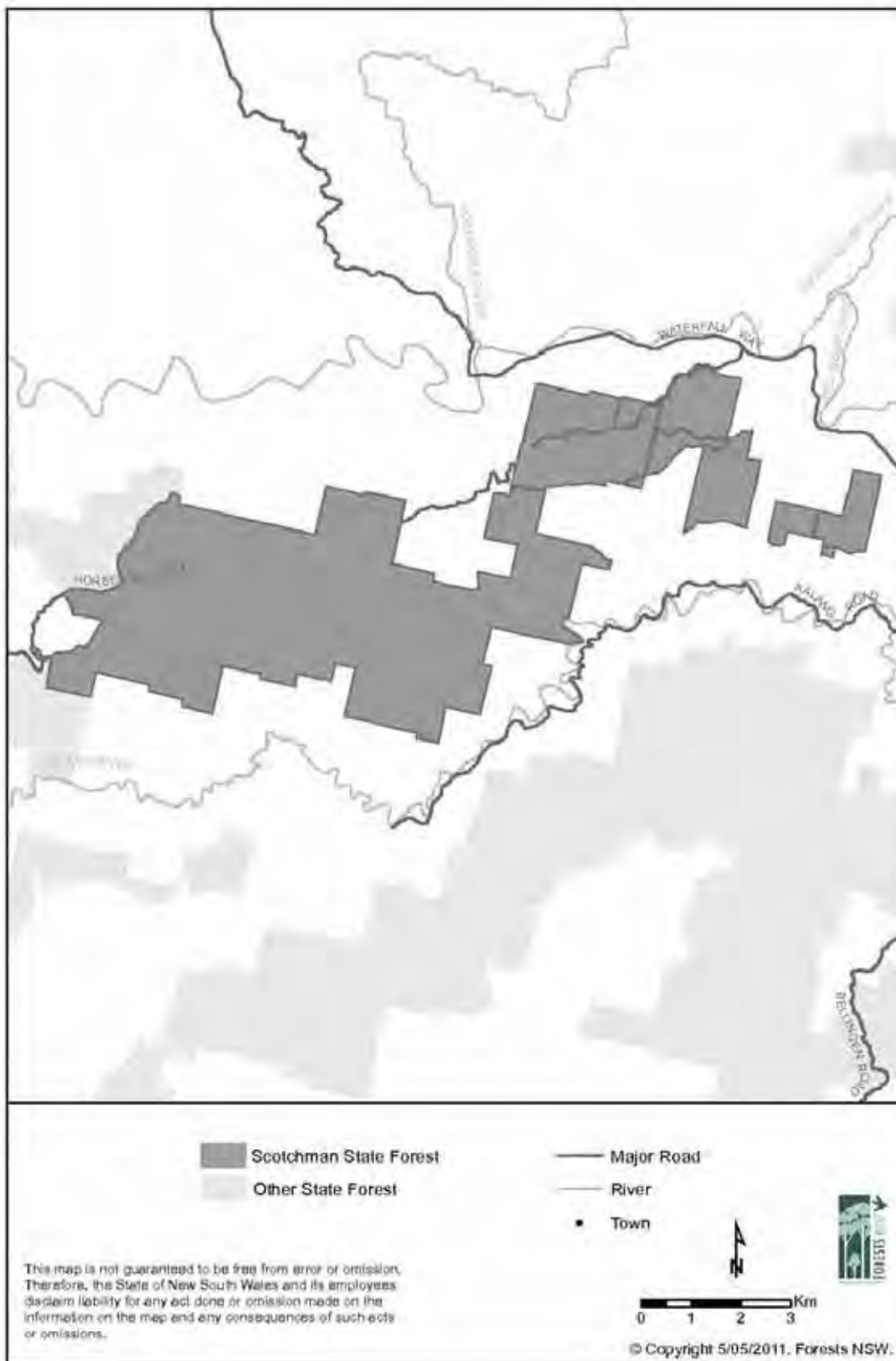
Dated this 14th day of June 2011

KATRINA HODGKINSON, M.P.,  
Minister for Primary Industries

APPENDIX A Locality



APPENDIX B Location



**GAME AND FERAL ANIMAL CONTROL ACT 2002**  
**ORDER**

**Declaration of public lands for hunting for the purposes of the**  
**Game and Feral Animal Control Act 2002**

I, KATRINA HODGKINSON, M.P., Minister for Primary Industries, pursuant to section 20 of the Game and Feral Animal Control Act 2002 after having had regard to the matters set out in section 20 (4), declare that game animals on public land described in Schedule 1 may be hunted by persons duly licensed, subject to the terms contained in Schedule 2.

**SCHEDULE 1 - the declared land**  
**Shallow Crossing State Forest**

Shallow Crossing State Forest is located approximately 16km north of the township of Batemans Bay. A locality map is attached at Appendix 'A' and a location map is attached at Appendix 'B'.

Shallow Crossing State Forest area: 3854 hectares.

**SCHEDULE 2 - Terms**

**1. Duration of the declaration**

This declaration shall remain in force from the date of this Order until 8 June 2021.

**2. Authority of this declaration**

This declaration does not confer authority to do anything that is inconsistent with the requirements of any other Act or law.

**3. Requirements of the declaration**

A person who hunts on the declared lands must:

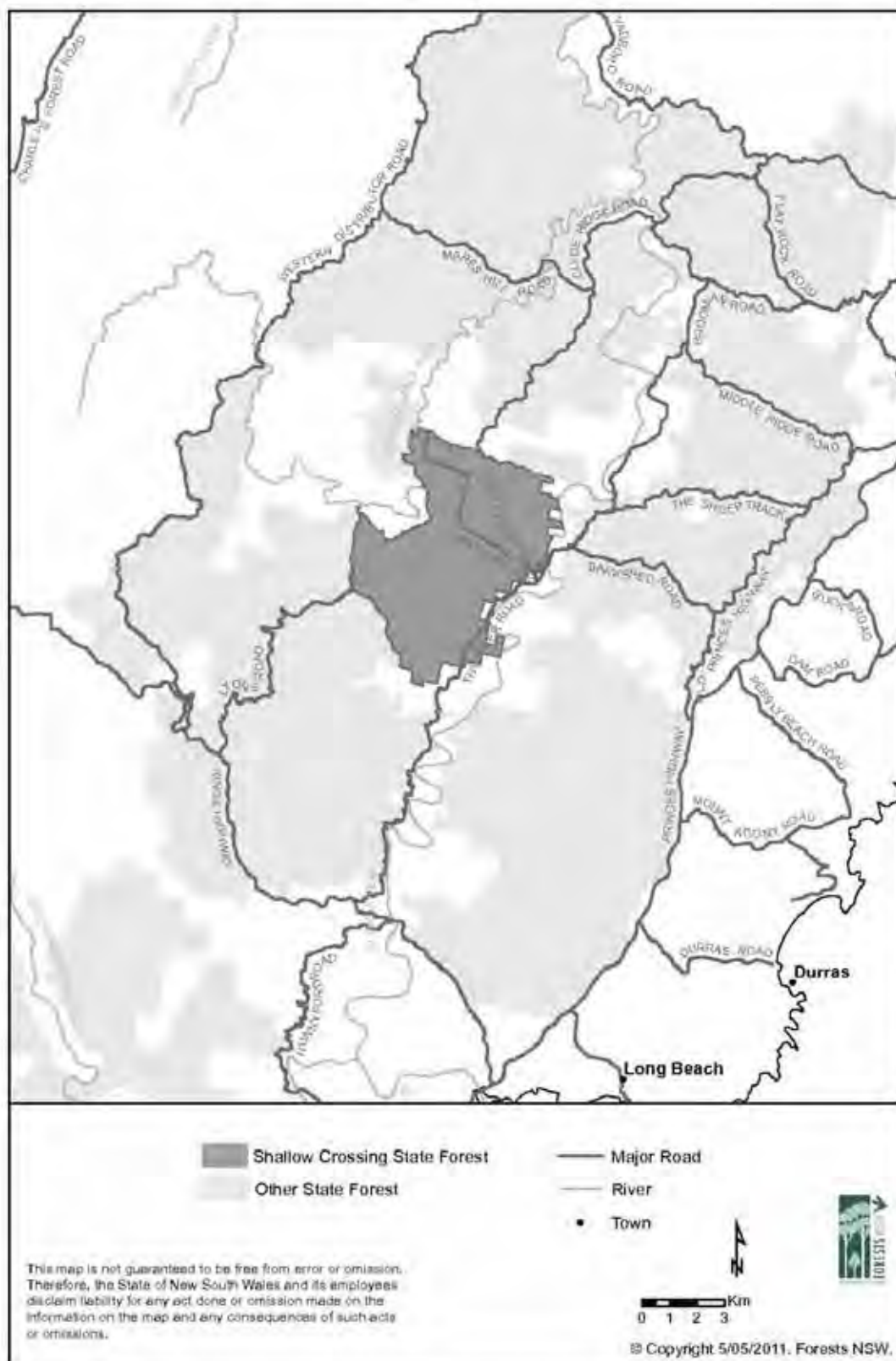
- (a) Gain written permission from Forests NSW or the Game Council on behalf of Forests NSW prior to accessing the declared lands;
- (b) Comply with all conditions in the written permission; and
- (c) Comply with any sign erected by Forests NSW or any sign approved by Forests NSW and erected by the Game Council.

<p>NOTE: This declaration is limited to game animals as prescribed in section 5 (1) and section 5 (2) of the Game and Feral Animal Control Act 2002.</p>
--

Dated this 14th day of June 2011

KATRINA HODGKINSON, M.P.,  
Minister for Primary Industries

APPENDIX A Locality





APPENDIX B Location



**GAME AND FERAL ANIMAL CONTROL ACT 2002**  
**ORDER**

**Declaration of public lands for hunting for the purposes of the**  
**Game and Feral Animal Control Act 2002**

I, KATRINA HODGKINSON, M.P., Minister for Primary Industries, pursuant to section 20 of the Game and Feral Animal Control Act 2002 after having had regard to the matters set out in section 20 (4), declare that game animals on public land described in Schedule 1 may be hunted by persons duly licensed, subject to the terms contained in Schedule 2.

**SCHEDULE 1 - the declared land**  
**South Brooman State Forest**

South Brooman State Forest is located approximately 17km north east of the township of Batemans Bay. A locality map is attached at Appendix 'A' and a location map is attached at Appendix 'B'.

South Brooman State Forest area: 5585 hectares.

**SCHEDULE 2 - Terms**

**1. Duration of the declaration**

This declaration shall remain in force from the date of this Order until 8 June 2021.

**2. Authority of this declaration**

This declaration does not confer authority to do anything that is inconsistent with the requirements of any other Act or law.

**3. Requirements of the declaration**

A person who hunts on the declared lands must:

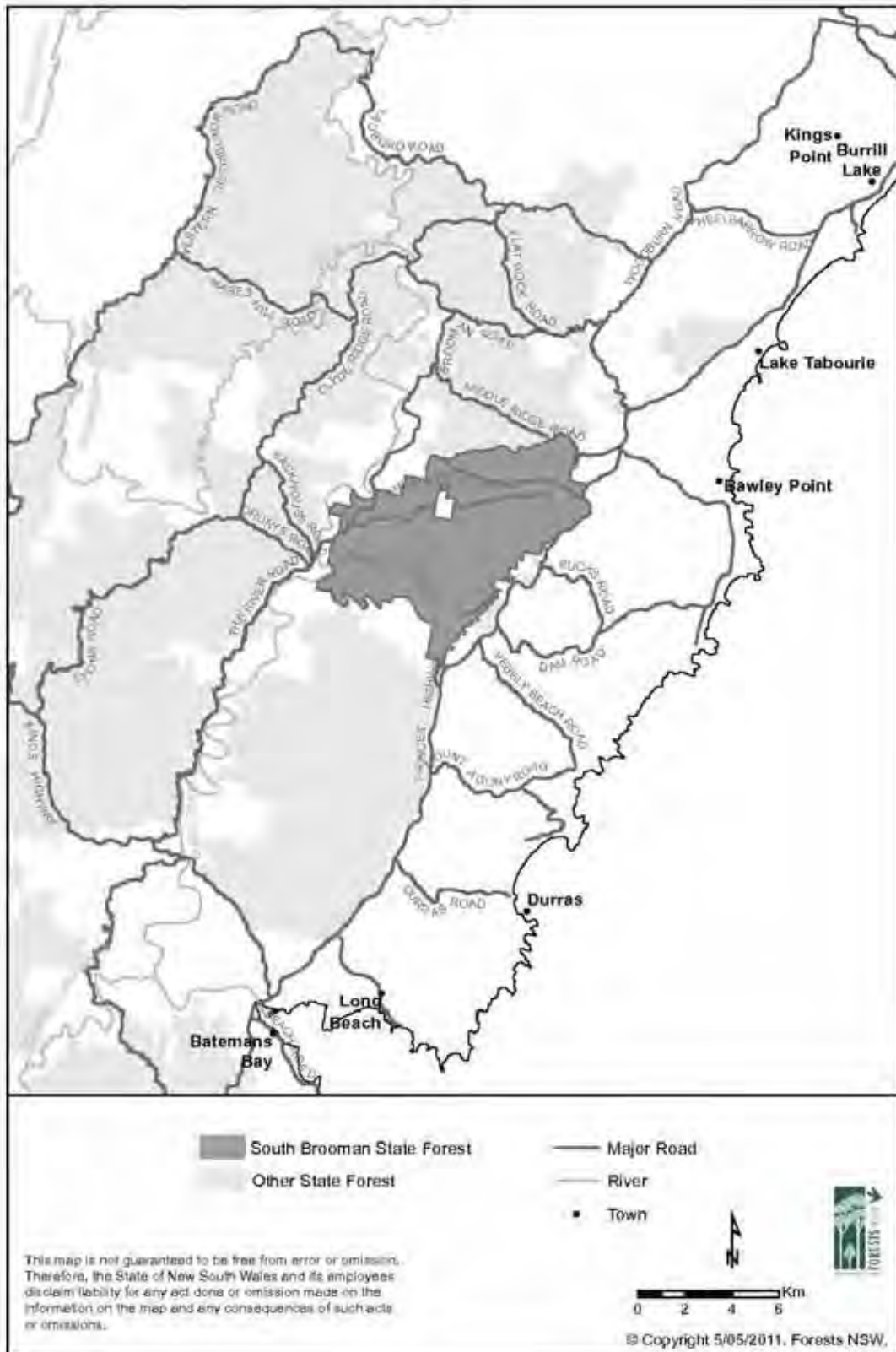
- (a) Gain written permission from Forests NSW or the Game Council on behalf of Forests NSW prior to accessing the declared lands;
- (b) Comply with all conditions in the written permission; and
- (c) Comply with any sign erected by Forests NSW or any sign approved by Forests NSW and erected by the Game Council.

<p>NOTE: This declaration is limited to game animals as prescribed in section 5 (1) and section 5 (2) of the Game and Feral Animal Control Act 2002.</p>
--

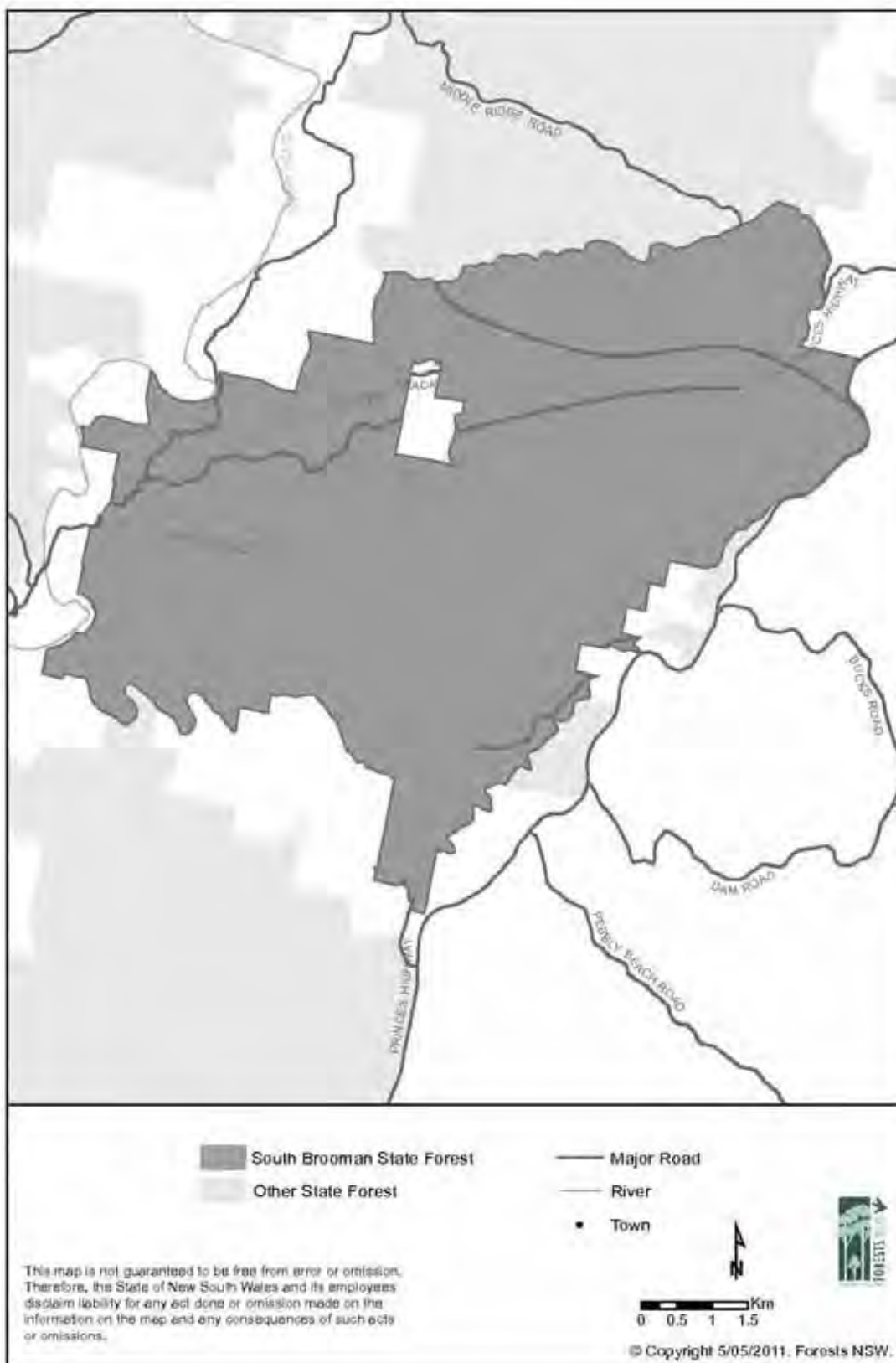
Dated this 14th day of June 2011

KATRINA HODGKINSON, M.P.,  
Minister for Primary Industries

APPENDIX A Locality



APPENDIX B Location



**GAME AND FERAL ANIMAL CONTROL ACT 2002**  
**ORDER**

**Declaration of public lands for hunting for the purposes of the**  
**Game and Feral Animal Control Act 2002**

I, KATRINA HODGKINSON, M.P., Minister for Primary Industries, pursuant to section 20 of the Game and Feral Animal Control Act 2002 after having had regard to the matters set out in section 20 (4), declare that game animals on public land described in Schedule 1 may be hunted by persons duly licensed, subject to the terms contained in Schedule 2.

**SCHEDULE 1 - the declared land**  
**Stewarts Brook State Forest**

Stewarts Brook State Forest is located approximately 46km west of the township of Scone. A locality map is attached at Appendix 'A' and a location map is attached at Appendix 'B'.

Stewarts Brook State Forest area: 2437 hectares.

**SCHEDULE 2 - Terms**

**1. Duration of the declaration**

This declaration shall remain in force from the date of this Order until 8 June 2021.

**2. Authority of this declaration**

This declaration does not confer authority to do anything that is inconsistent with the requirements of any other Act or law.

**3. Requirements of the declaration**

A person who hunts on the declared lands must:

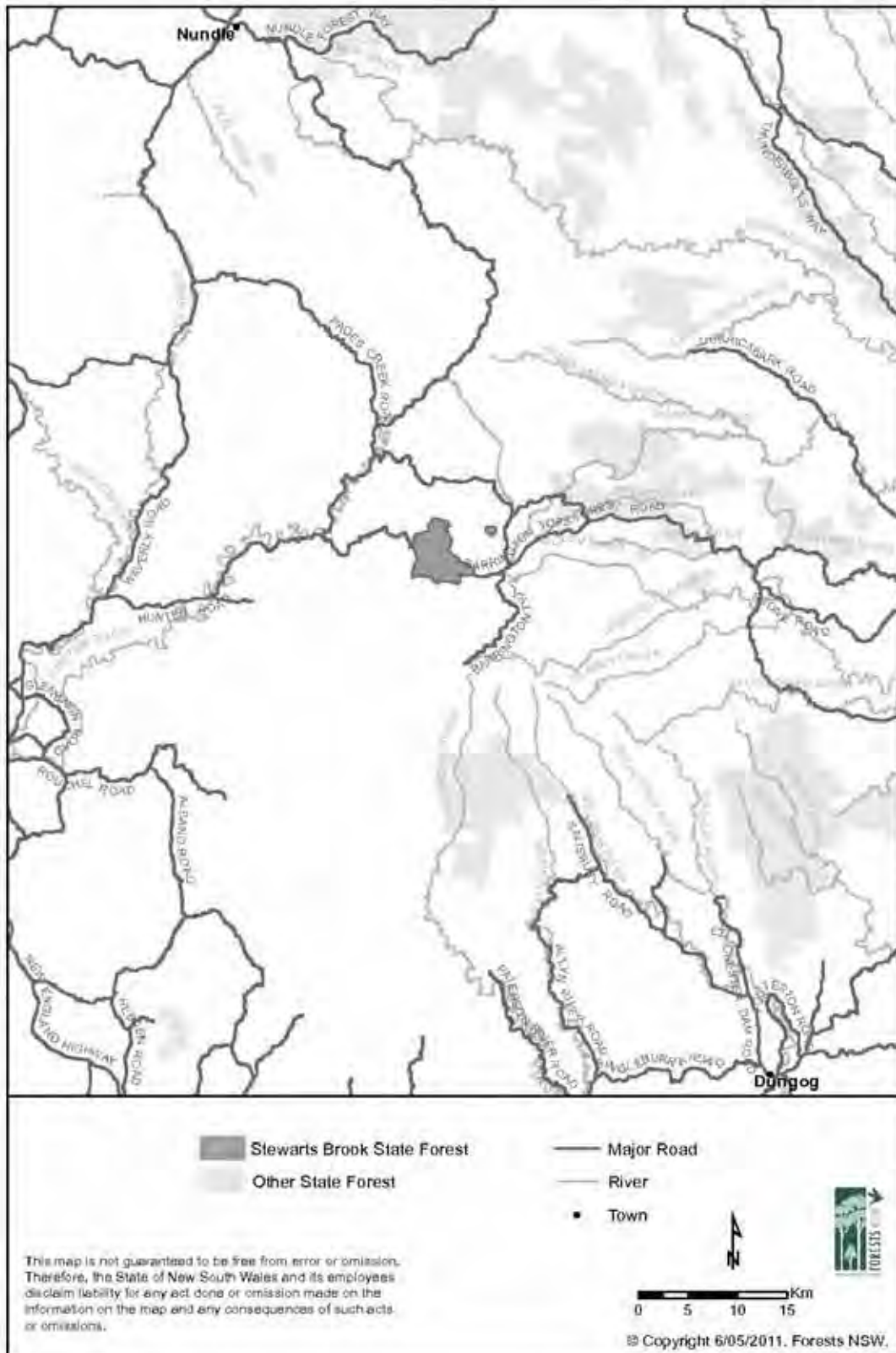
- (a) Gain written permission from Forests NSW or the Game Council on behalf of Forests NSW prior to accessing the declared lands;
- (b) Comply with all conditions in the written permission; and
- (c) Comply with any sign erected by Forests NSW or any sign approved by Forests NSW and erected by the Game Council.

<p>NOTE: This declaration is limited to game animals as prescribed in section 5 (1) and section 5 (2) of the Game and Feral Animal Control Act 2002.</p>
--

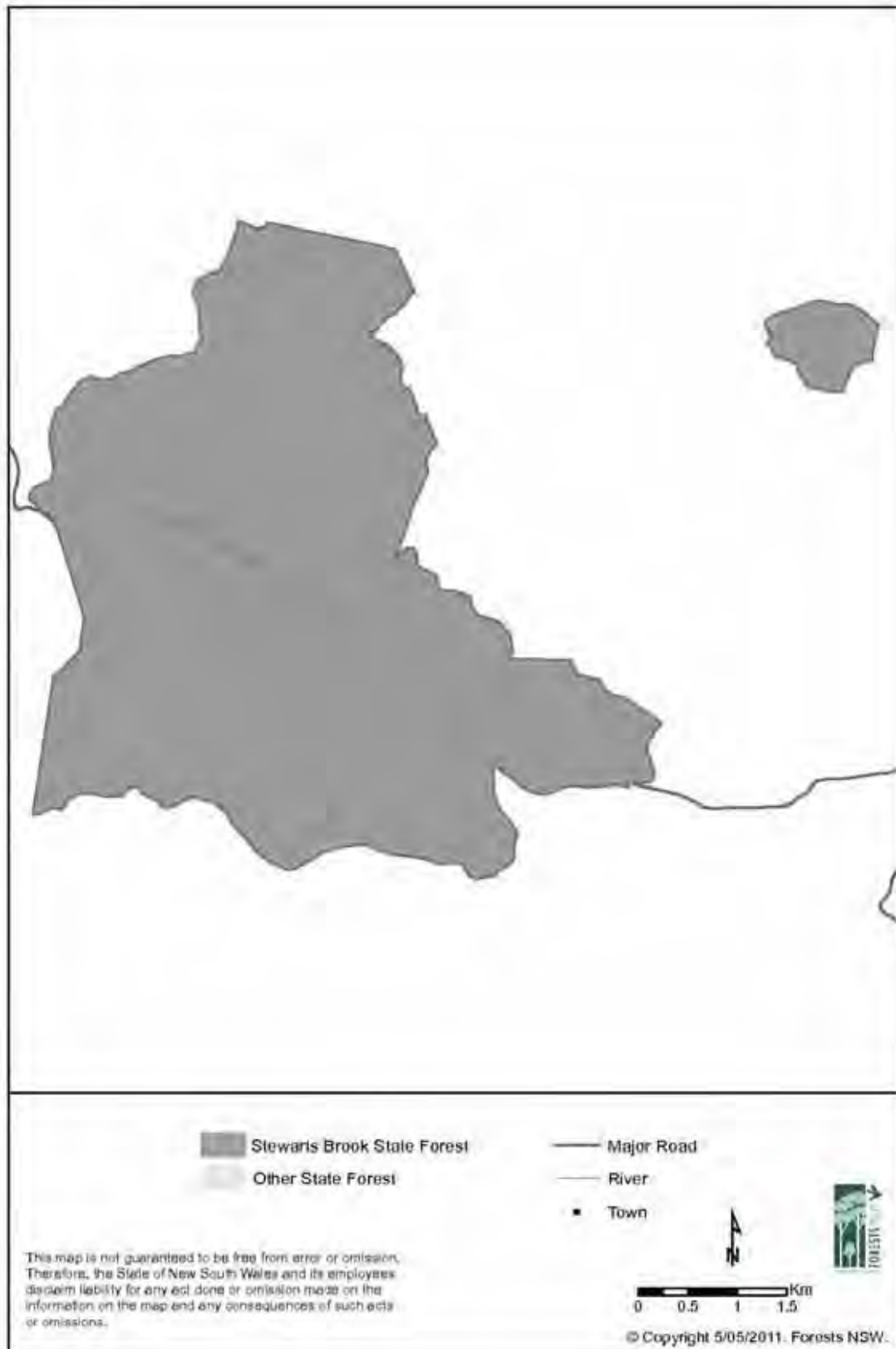
Dated this 14th day of June 2011

KATRINA HODGKINSON, M.P.,  
Minister for Primary Industries

APPENDIX A Locality



APPENDIX B Location



**GAME AND FERAL ANIMAL CONTROL ACT 2002  
ORDER**

**Declaration of public lands for hunting for the purposes of the  
Game and Feral Animal Control Act 2002**

I, KATRINA HODGKINSON, M.P., Minister for Primary Industries, pursuant to section 20 of the Game and Feral Animal Control Act 2002 after having had regard to the matters set out in section 20 (4), declare that game animals on public land described in Schedule 1 may be hunted by persons duly licensed, subject to the terms contained in Schedule 2.

**SCHEDULE 1 - the declared land  
Sunny Corner State Forest**

Sunny Corner State Forest is located approximately 16km west of the township of Lithgow. A locality map is attached at Appendix 'A' and a location map is attached at Appendix 'B'.

Sunny Corner State Forest area: 19187 hectares.

**SCHEDULE 2 - Terms**

**1. Duration of the declaration**

This declaration shall remain in force from the date of this Order until 8 June 2021.

**2. Authority of this declaration**

This declaration does not confer authority to do anything that is inconsistent with the requirements of any other Act or law.

**3. Requirements of the declaration**

A person who hunts on the declared lands must:

- (a) Gain written permission from Forests NSW or the Game Council on behalf of Forests NSW prior to accessing the declared lands;
- (b) Comply with all conditions in the written permission; and
- (c) Comply with any sign erected by Forests NSW or any sign approved by Forests NSW and erected by the Game Council.

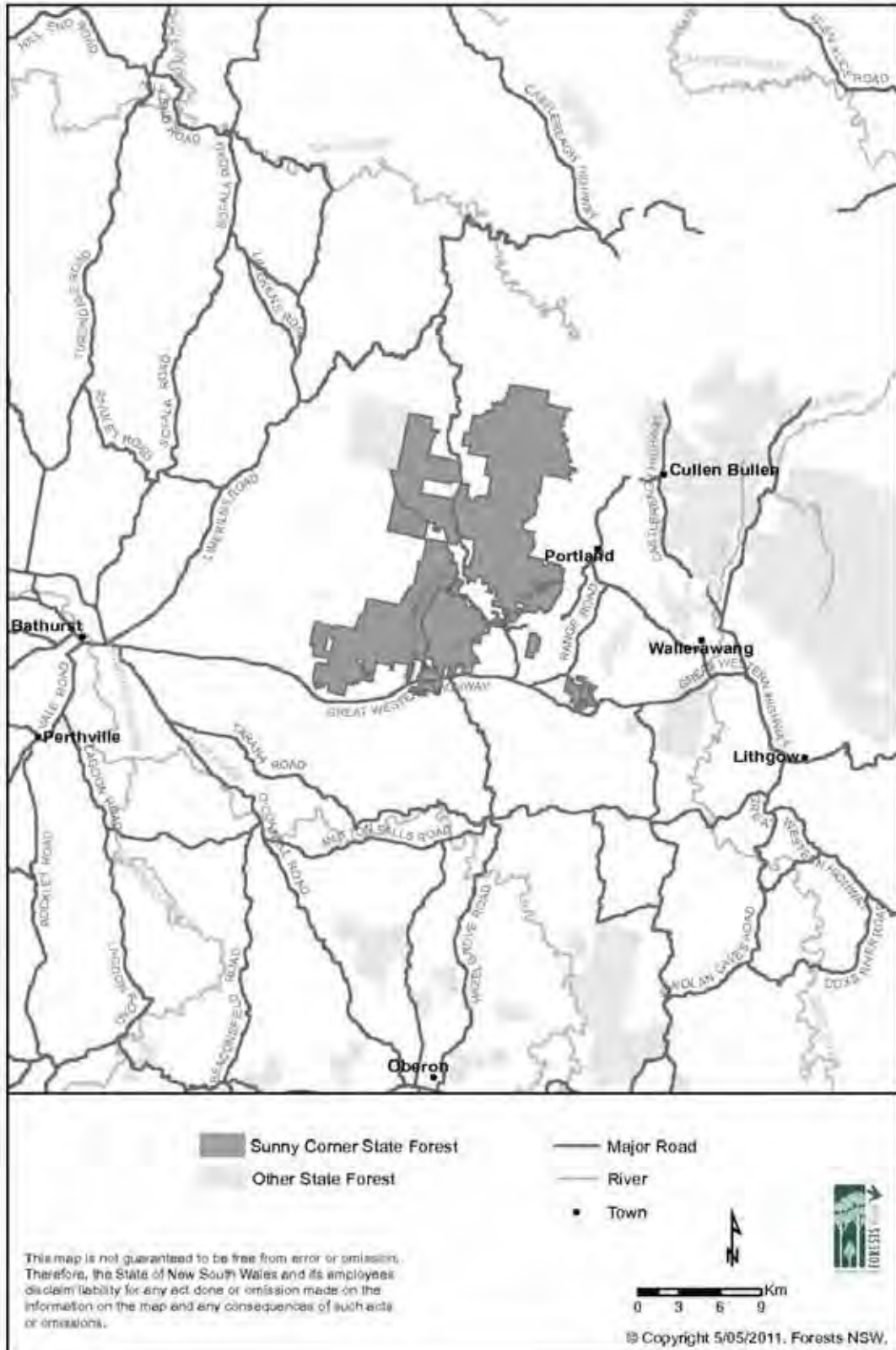
<p>NOTE: This declaration is limited to game animals as prescribed in section 5 (1) and section 5 (2) of the Game and Feral Animal Control Act 2002.</p>
--

Dated this 14th day of June 2011

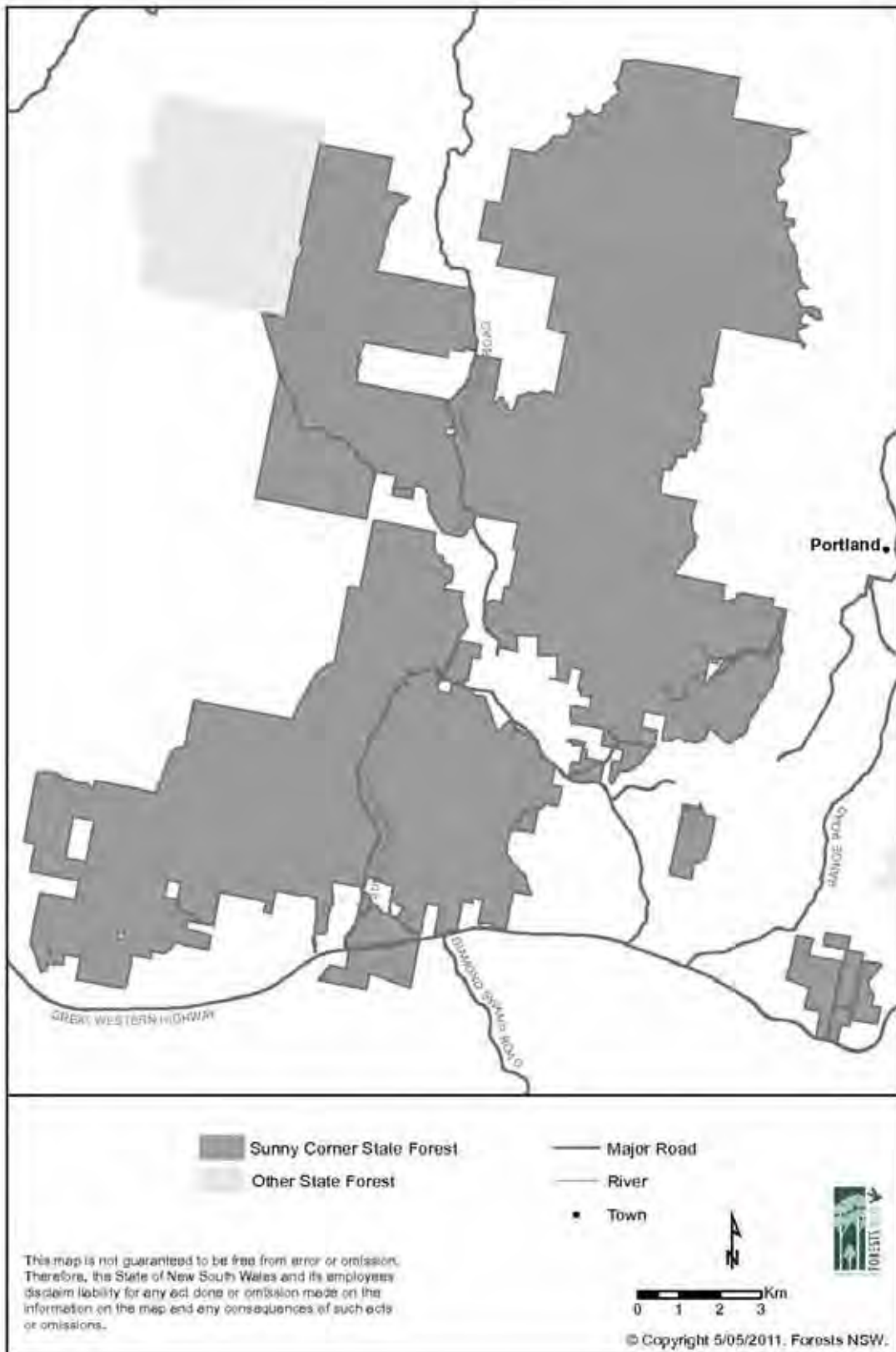
KATRINA HODGKINSON, M.P.,  
Minister for Primary Industries



APPENDIX A Locality



APPENDIX B Location



**GAME AND FERAL ANIMAL CONTROL ACT 2002**  
**ORDER**

**Declaration of public lands for hunting for the purposes of the**  
**Game and Feral Animal Control Act 2002**

I, KATRINA HODGKINSON, M.P., Minister for Primary Industries, pursuant to section 20 of the Game and Feral Animal Control Act 2002 after having had regard to the matters set out in section 20 (4), declare that game animals on public land described in Schedule 1 may be hunted by persons duly licensed, subject to the terms contained in Schedule 2.

**SCHEDULE 1 - the declared land**

**Tabbimoble State Forest**

Tabbimoble State Forest is located approximately 23km north of the township of Maclean. A locality map is attached at Appendix 'A' and a location map is attached at Appendix 'B'.

Tabbimoble State Forest area: 2628 hectares.

**SCHEDULE 2 - Terms**

**1. Duration of the declaration**

This declaration shall remain in force from the date of this Order until 8 June 2021.

**2. Authority of this declaration**

This declaration does not confer authority to do anything that is inconsistent with the requirements of any other Act or law.

**3. Requirements of the declaration**

A person who hunts on the declared lands must:

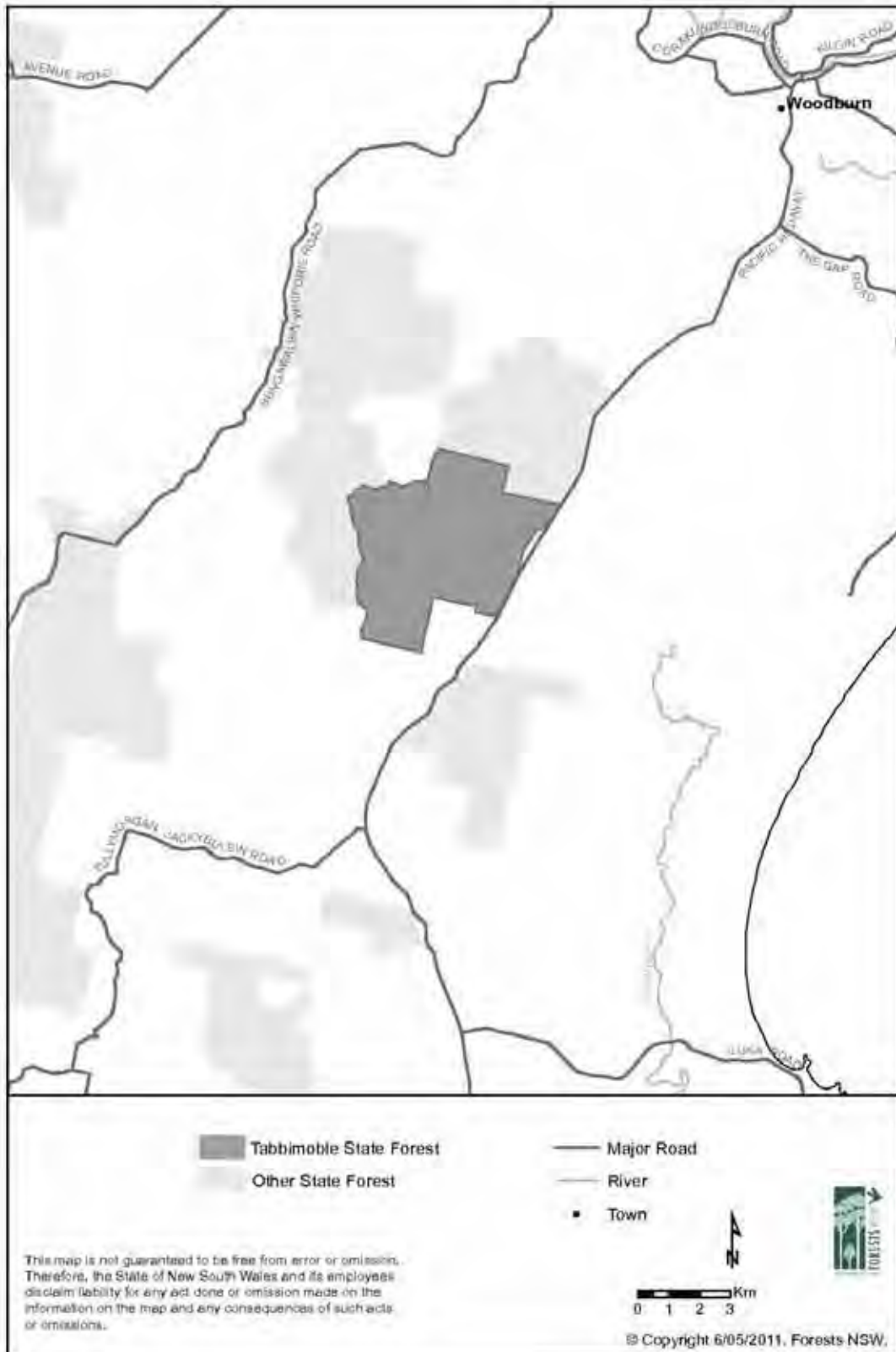
- (a) Gain written permission from Forests NSW or the Game Council on behalf of Forests NSW prior to accessing the declared lands;
- (b) Comply with all conditions in the written permission; and
- (c) Comply with any sign erected by Forests NSW or any sign approved by Forests NSW and erected by the Game Council.

<p>NOTE: This declaration is limited to game animals as prescribed in section 5 (1) and section 5 (2) of the Game and Feral Animal Control Act 2002.</p>
--

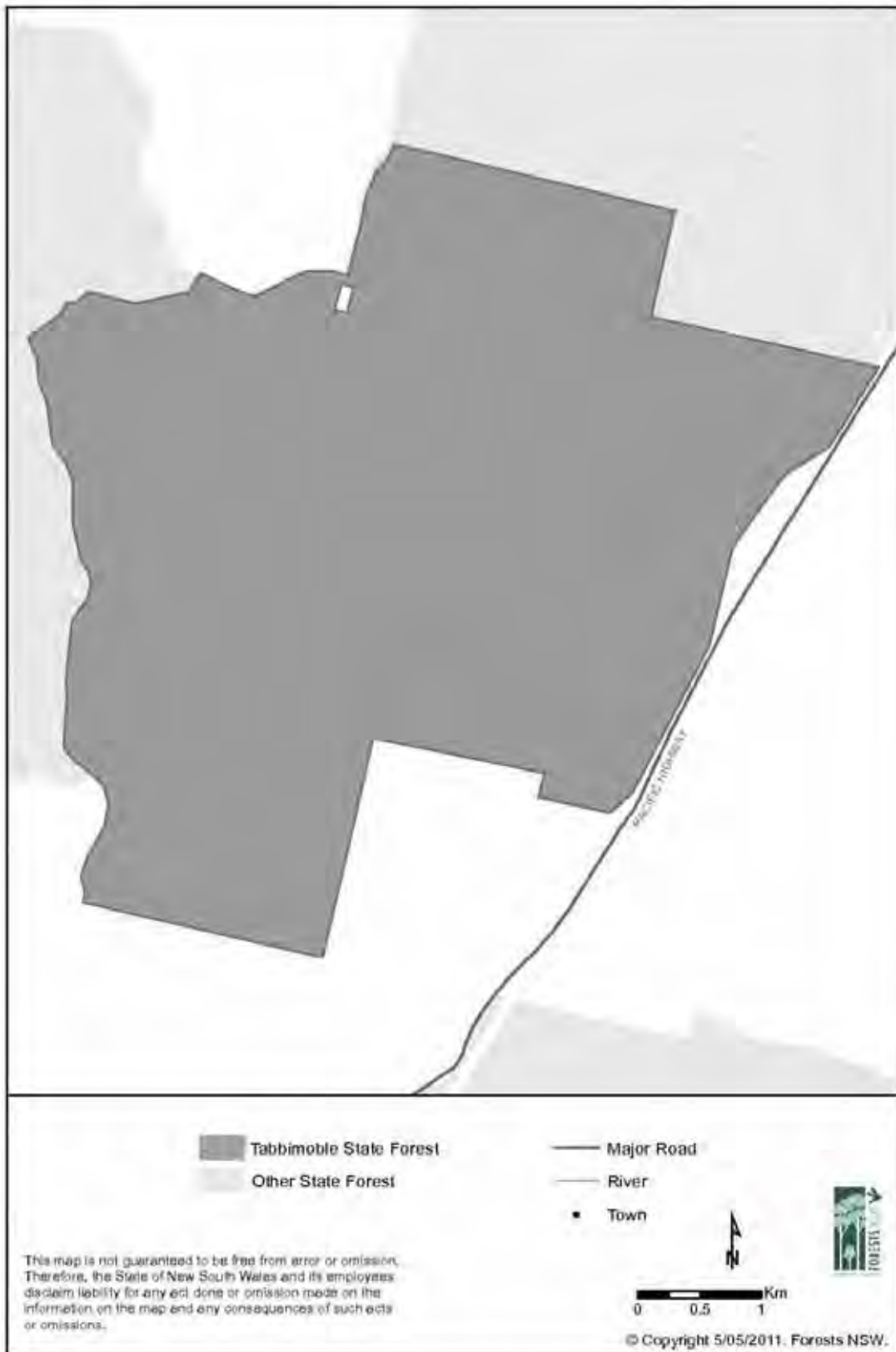
Dated this 14th day of June 2011

KATRINA HODGKINSON, M.P.,  
Minister for Primary Industries

APPENDIX A Locality



APPENDIX B Location



**GAME AND FERAL ANIMAL CONTROL ACT 2002**  
**ORDER**

**Declaration of public lands for hunting for the purposes of the**  
**Game and Feral Animal Control Act 2002**

I, KATRINA HODGKINSON, M.P., Minister for Primary Industries, pursuant to section 20 of the Game and Feral Animal Control Act 2002 after having had regard to the matters set out in section 20 (4), declare that game animals on public land described in Schedule 1 may be hunted by persons duly licensed, subject to the terms contained in Schedule 2.

**SCHEDULE 1 - the declared land**  
**Tallaganda State Forest**

Tallaganda State Forest is located approximately 30km south east of the township of Queanbeyan. A locality map is attached at Appendix 'A' and a location map is attached at Appendix 'B'.

Tallaganda State Forest area: 25680 hectares.

**SCHEDULE 2 - Terms**

**1. Duration of the declaration**

This declaration shall remain in force from the date of this Order until 8 June 2021.

**2. Authority of this declaration**

This declaration does not confer authority to do anything that is inconsistent with the requirements of any other Act or law.

**3. Requirements of the declaration**

A person who hunts on the declared lands must:

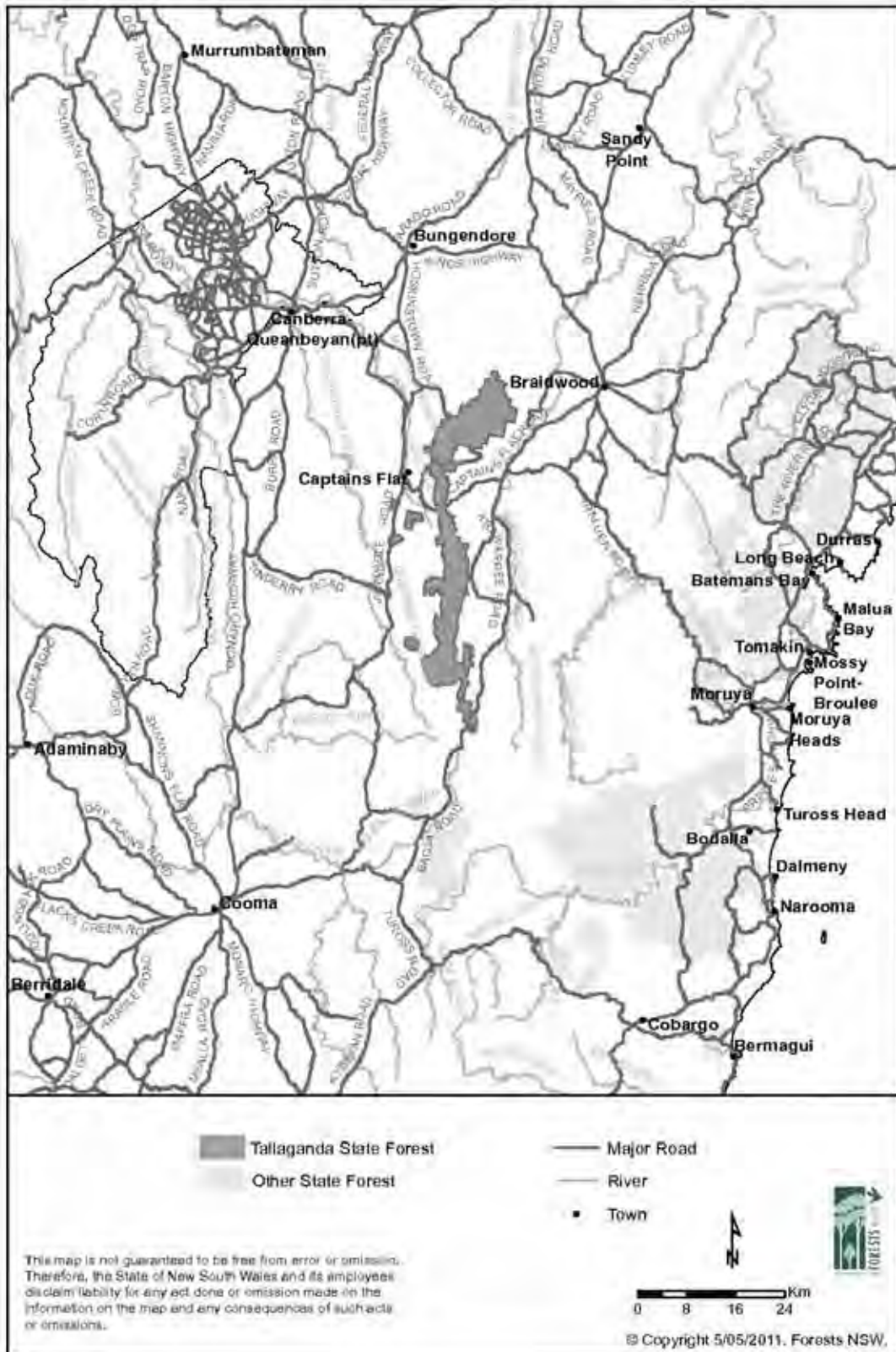
- (a) Gain written permission from Forests NSW or the Game Council on behalf of Forests NSW prior to accessing the declared lands;
- (b) Comply with all conditions in the written permission; and
- (c) Comply with any sign erected by Forests NSW or any sign approved by Forests NSW and erected by the Game Council.

<p>NOTE: This declaration is limited to game animals as prescribed in section 5 (1) and section 5 (2) of the Game and Feral Animal Control Act 2002.</p>
--

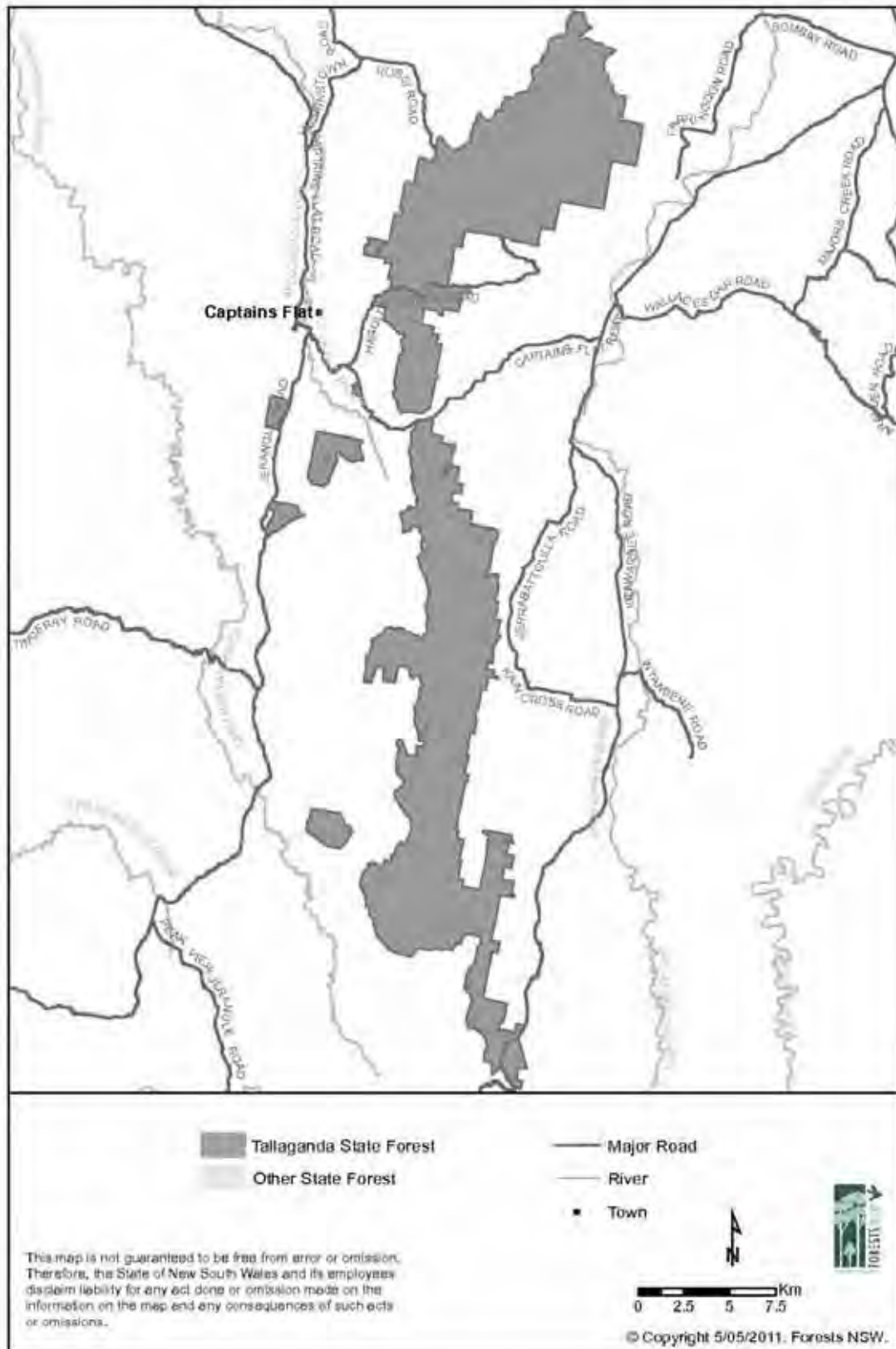
Dated this 14th day of June 2011

KATRINA HODGKINSON, M.P.,  
Minister for Primary Industries

APPENDIX A Locality



APPENDIX B Location





**GAME AND FERAL ANIMAL CONTROL ACT 2002**  
**ORDER**

**Declaration of public lands for hunting for the purposes of the**  
**Game and Feral Animal Control Act 2002**

I, KATRINA HODGKINSON, M.P., Minister for Primary Industries, pursuant to section 20 of the Game and Feral Animal Control Act 2002 after having had regard to the matters set out in section 20 (4), declare that game animals on public land described in Schedule 1 may be hunted by persons duly licensed, subject to the terms contained in Schedule 2.

**SCHEDULE 1 - the declared land**

**Tamban State Forest**

Tamban State Forest is located approximately 9km north of the township of Kempsey. A locality map is attached at Appendix 'A' and a location map is attached at Appendix 'B'.

Tamban State Forest area: 7681 hectares.

**SCHEDULE 2 - Terms**

**1. Duration of the declaration**

This declaration shall remain in force from the date of this Order until 8 June 2021.

**2. Authority of this declaration**

This declaration does not confer authority to do anything that is inconsistent with the requirements of any other Act or law.

**3. Requirements of the declaration**

A person who hunts on the declared lands must:

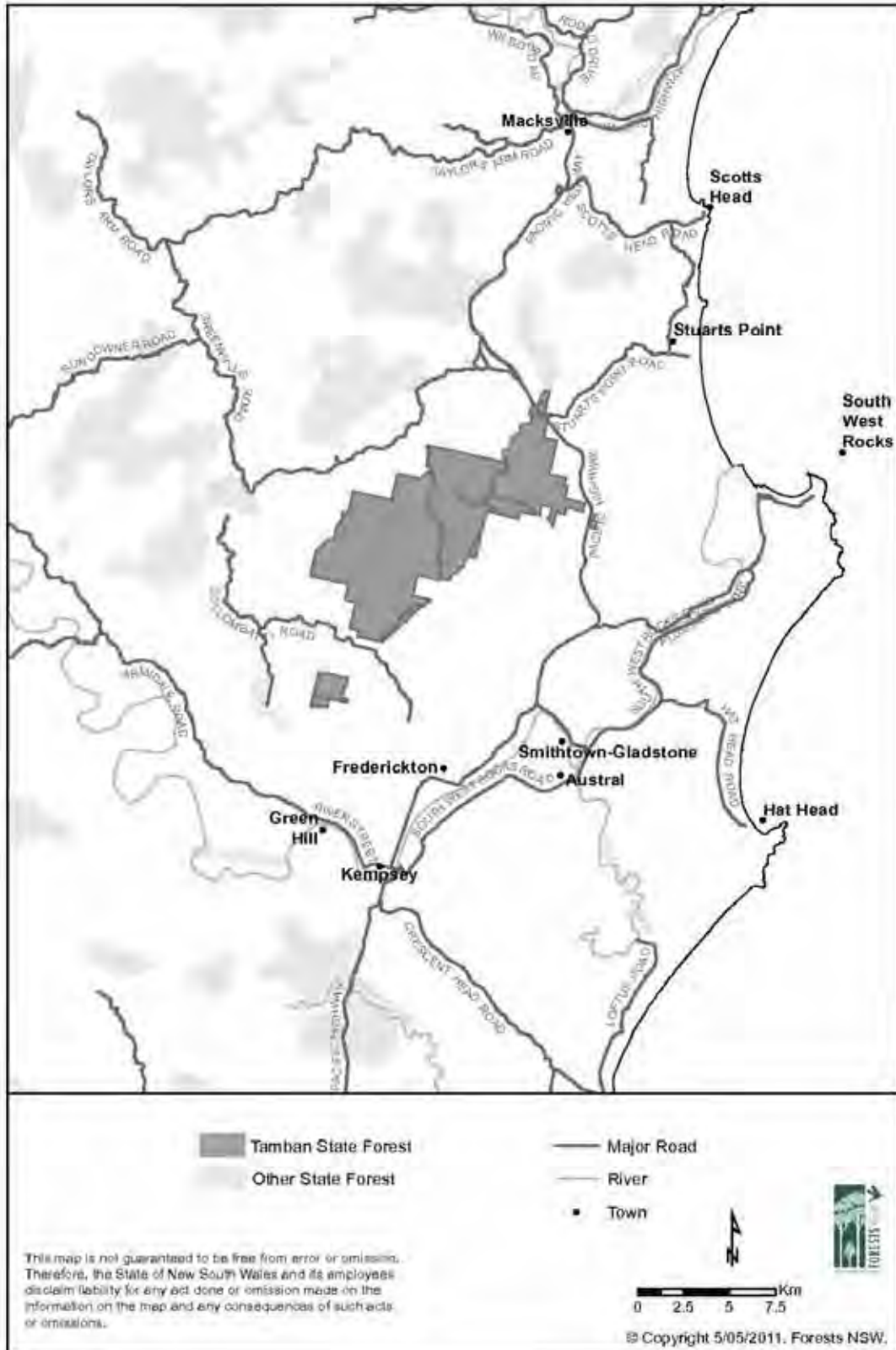
- (a) Gain written permission from Forests NSW or the Game Council on behalf of Forests NSW prior to accessing the declared lands;
- (b) Comply with all conditions in the written permission; and
- (c) Comply with any sign erected by Forests NSW or any sign approved by Forests NSW and erected by the Game Council.

<p>NOTE: This declaration is limited to game animals as prescribed in section 5 (1) and section 5 (2) of the Game and Feral Animal Control Act 2002.</p>
--

Dated this 14th day of June 2011

KATRINA HODGKINSON, M.P.,  
Minister for Primary Industries

APPENDIX A Locality



APPENDIX B Location



**GAME AND FERAL ANIMAL CONTROL ACT 2002**  
**ORDER**

**Declaration of public lands for hunting for the purposes of the**  
**Game and Feral Animal Control Act 2002**

I, KATRINA HODGKINSON, M.P., Minister for Primary Industries, pursuant to section 20 of the Game and Feral Animal Control Act 2002 after having had regard to the matters set out in section 20 (4), declare that game animals on public land described in Schedule 1 may be hunted by persons duly licensed, subject to the terms contained in Schedule 2.

**SCHEDULE 1 - the declared land**  
**Tantawangalo State Forest**

Tantawangalo State Forest is located approximately 36km west of the township of Merimbula. A locality map is attached at Appendix 'A' and a location map is attached at Appendix 'B'.

Tantawangalo State Forest area: 3404 hectares.

**SCHEDULE 2 - Terms**

**1. Duration of the declaration**

This declaration shall remain in force from the date of this Order until 8 June 2021.

**2. Authority of this declaration**

This declaration does not confer authority to do anything that is inconsistent with the requirements of any other Act or law.

**3. Requirements of the declaration**

A person who hunts on the declared lands must:

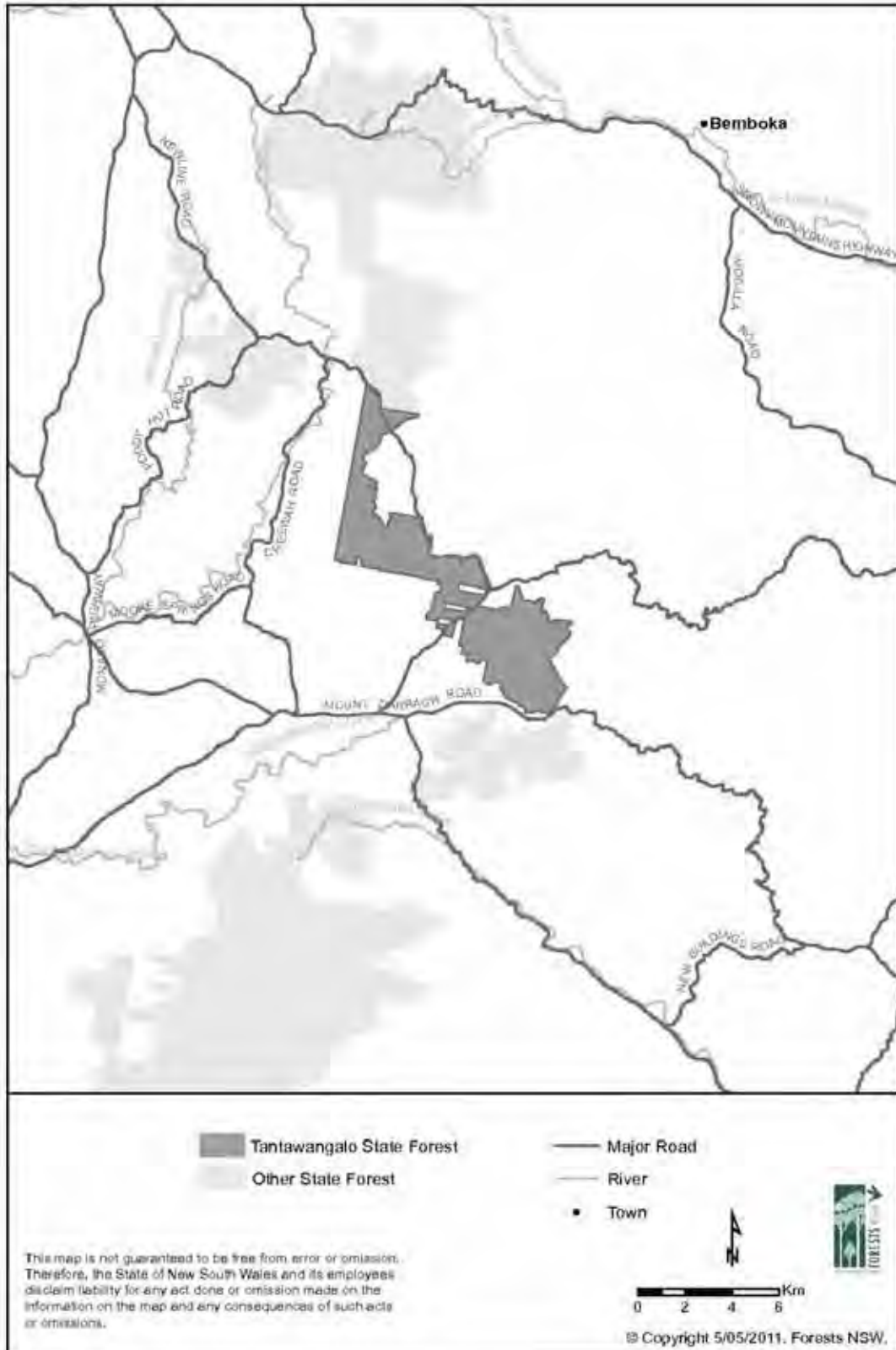
- (a) Gain written permission from Forests NSW or the Game Council on behalf of Forests NSW prior to accessing the declared lands;
- (b) Comply with all conditions in the written permission; and
- (c) Comply with any sign erected by Forests NSW or any sign approved by Forests NSW and erected by the Game Council.

<p>NOTE: This declaration is limited to game animals as prescribed in section 5 (1) and section 5 (2) of the Game and Feral Animal Control Act 2002.</p>
--

Dated this 14th day of June 2011

KATRINA HODGKINSON, M.P.,  
Minister for Primary Industries

APPENDIX A Locality



APPENDIX B Location



**GAME AND FERAL ANIMAL CONTROL ACT 2002**  
**ORDER**

**Declaration of public lands for hunting for the purposes of the**  
**Game and Feral Animal Control Act 2002**

I, KATRINA HODGKINSON, M.P., Minister for Primary Industries, pursuant to section 20 of the Game and Feral Animal Control Act 2002 after having had regard to the matters set out in section 20 (4), declare that game animals on public land described in Schedule 1 may be hunted by persons duly licensed, subject to the terms contained in Schedule 2.

**SCHEDULE 1 - the declared land**

**Terrible Billy State Forest**

Terrible Billy State Forest is located approximately 52km south east of the township of Tamworth. A locality map is attached at Appendix 'A' and a location map is attached at Appendix 'B'.

Terrible Billy State Forest area: 1090 hectares.

**SCHEDULE 2 - Terms**

**1. Duration of the declaration**

This declaration shall remain in force from the date of this Order until 8 June 2021.

**2. Authority of this declaration**

This declaration does not confer authority to do anything that is inconsistent with the requirements of any other Act or law.

**3. Requirements of the declaration**

A person who hunts on the declared lands must:

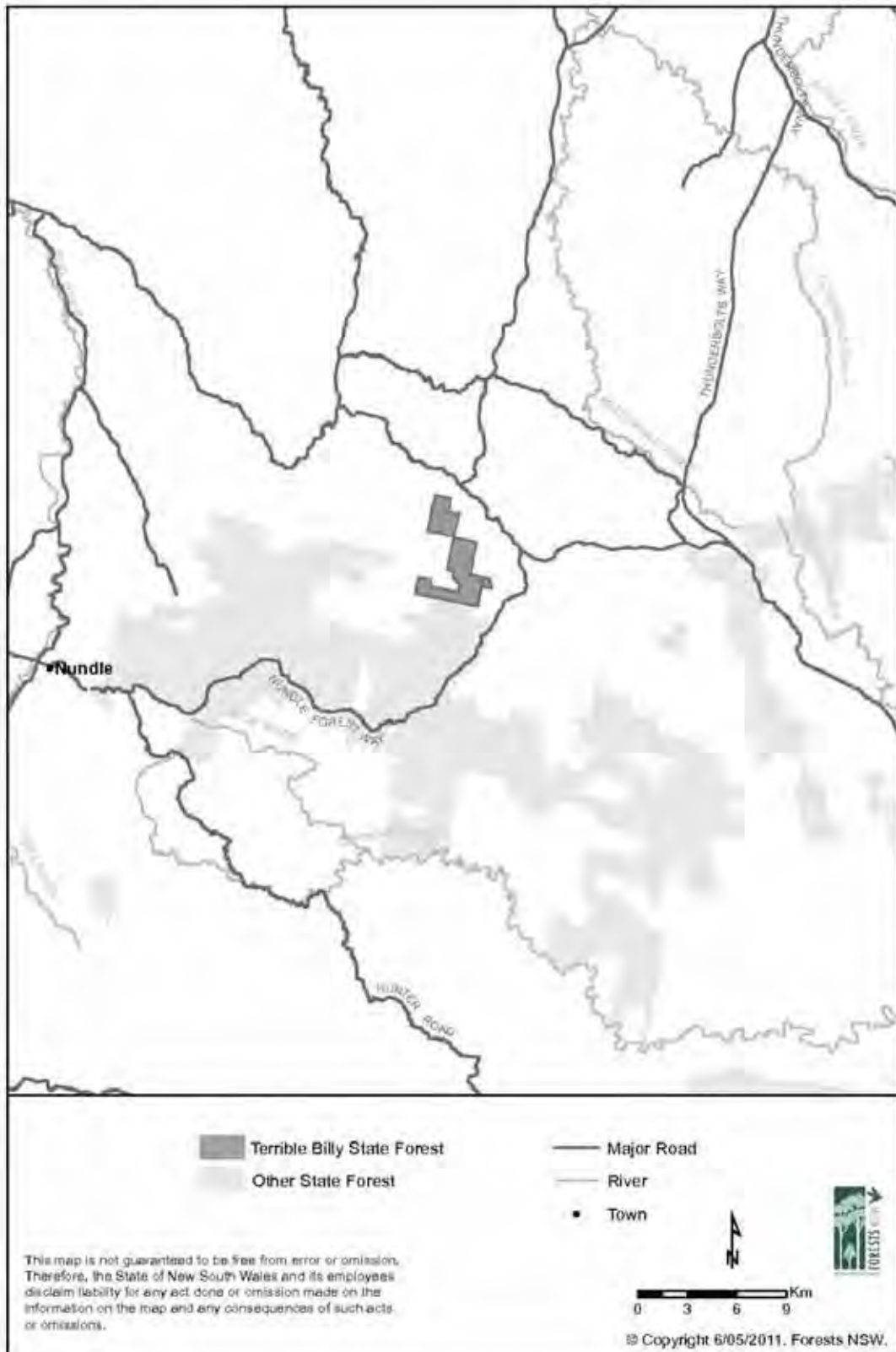
- (a) Gain written permission from Forests NSW or the Game Council on behalf of Forests NSW prior to accessing the declared lands;
- (b) Comply with all conditions in the written permission; and
- (c) Comply with any sign erected by Forests NSW or any sign approved by Forests NSW and erected by the Game Council.

<p>NOTE: This declaration is limited to game animals as prescribed in section 5 (1) and section 5 (2) of the Game and Feral Animal Control Act 2002.</p>
--

Dated this 14th day of June 2011

KATRINA HODGKINSON, M.P.,  
Minister for Primary Industries

APPENDIX A Locality





APPENDIX B Location



**GAME AND FERAL ANIMAL CONTROL ACT 2002**  
**ORDER**

**Declaration of public lands for hunting for the purposes of the**  
**Game and Feral Animal Control Act 2002**

I, KATRINA HODGKINSON, M.P., Minister for Primary Industries, pursuant to section 20 of the Game and Feral Animal Control Act 2002 after having had regard to the matters set out in section 20 (4), declare that game animals on public land described in Schedule 1 may be hunted by persons duly licensed, subject to the terms contained in Schedule 2.

**SCHEDULE 1 - the declared land**

**Timbillica State Forest**

Timbillica State Forest is located approximately 22km south west of the township of Eden. A locality map is attached at Appendix 'A' and a location map is attached at Appendix 'B'.

Timbillica State Forest area: 9173 hectares.

**SCHEDULE 2 - Terms**

**1. Duration of the declaration**

This declaration shall remain in force from the date of this Order until 8 June 2021.

**2. Authority of this declaration**

This declaration does not confer authority to do anything that is inconsistent with the requirements of any other Act or law.

**3. Requirements of the declaration**

A person who hunts on the declared lands must:

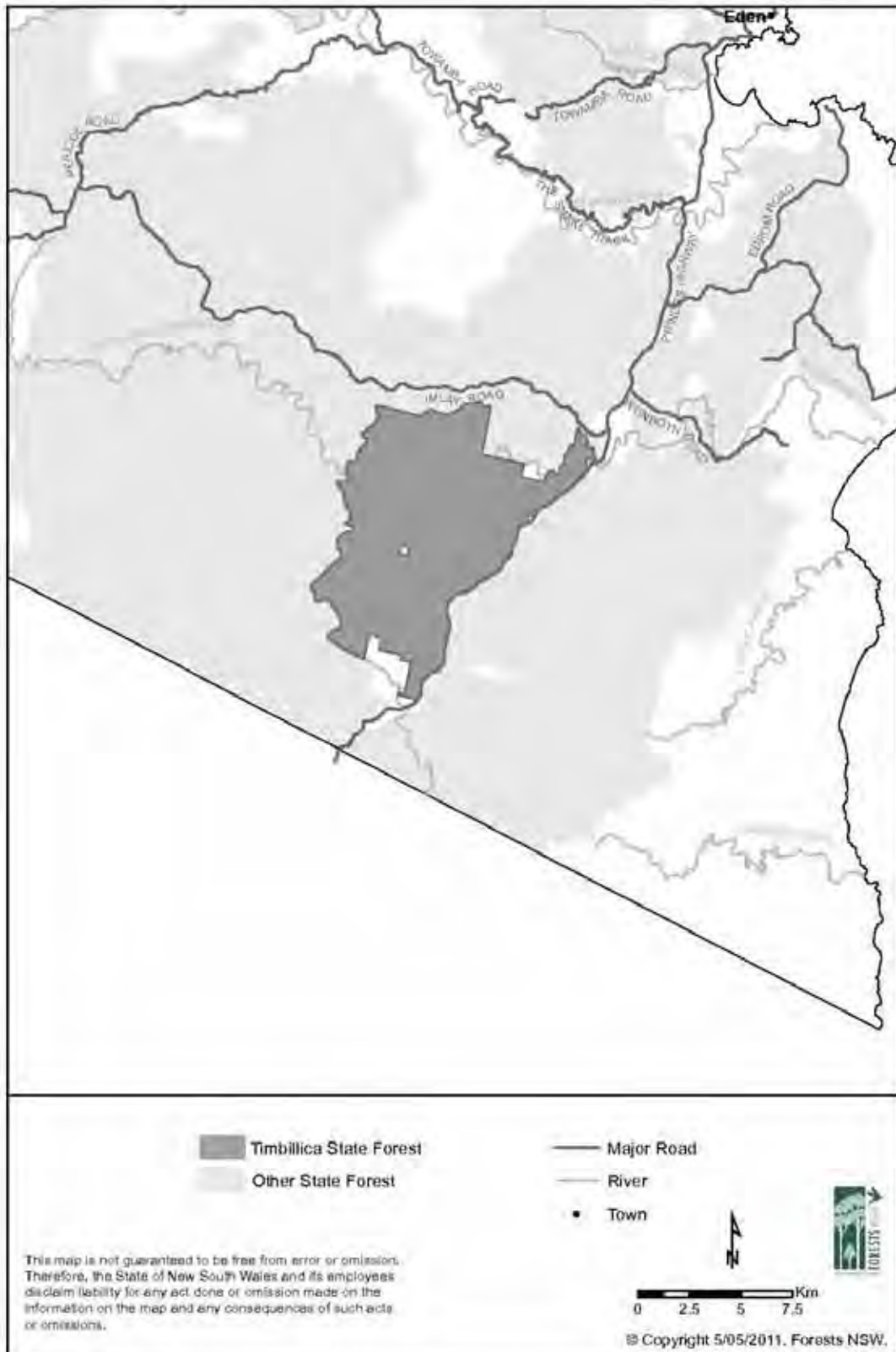
- (a) Gain written permission from Forests NSW or the Game Council on behalf of Forests NSW prior to accessing the declared lands;
- (b) Comply with all conditions in the written permission; and
- (c) Comply with any sign erected by Forests NSW or any sign approved by Forests NSW and erected by the Game Council.

<p>NOTE: This declaration is limited to game animals as prescribed in section 5 (1) and section 5 (2) of the Game and Feral Animal Control Act 2002.</p>
--

Dated this 14th day of June 2011

KATRINA HODGKINSON, M.P.,  
Minister for Primary Industries

APPENDIX A Locality



APPENDIX B Location



**GAME AND FERAL ANIMAL CONTROL ACT 2002  
ORDER**

**Declaration of public lands for hunting for the purposes of the  
Game and Feral Animal Control Act 2002**

I, KATRINA HODGKINSON, M.P., Minister for Primary Industries, pursuant to section 20 of the Game and Feral Animal Control Act 2002 after having had regard to the matters set out in section 20 (4), declare that game animals on public land described in Schedule 1 may be hunted by persons duly licensed, subject to the terms contained in Schedule 2.

**SCHEDULE 1 - the declared land**

**Tomalla State Forest**

Tomalla State Forest is located approximately 62km south east of the township of Tamworth. A locality map is attached at Appendix 'A' and a location map is attached at Appendix 'B'.

Tomalla State Forest area: 2107 hectares.

**SCHEDULE 2 - Terms**

**1. Duration of the declaration**

This declaration shall remain in force from the date of this Order until 8 June 2021.

**2. Authority of this declaration**

This declaration does not confer authority to do anything that is inconsistent with the requirements of any other Act or law.

**3. Requirements of the declaration**

A person who hunts on the declared lands must:

- (a) Gain written permission from Forests NSW or the Game Council on behalf of Forests NSW prior to accessing the declared lands;
- (b) Comply with all conditions in the written permission; and
- (c) Comply with any sign erected by Forests NSW or any sign approved by Forests NSW and erected by the Game Council.

<p>NOTE: This declaration is limited to game animals as prescribed in section 5 (1) and section 5 (2) of the Game and Feral Animal Control Act 2002.</p>
--

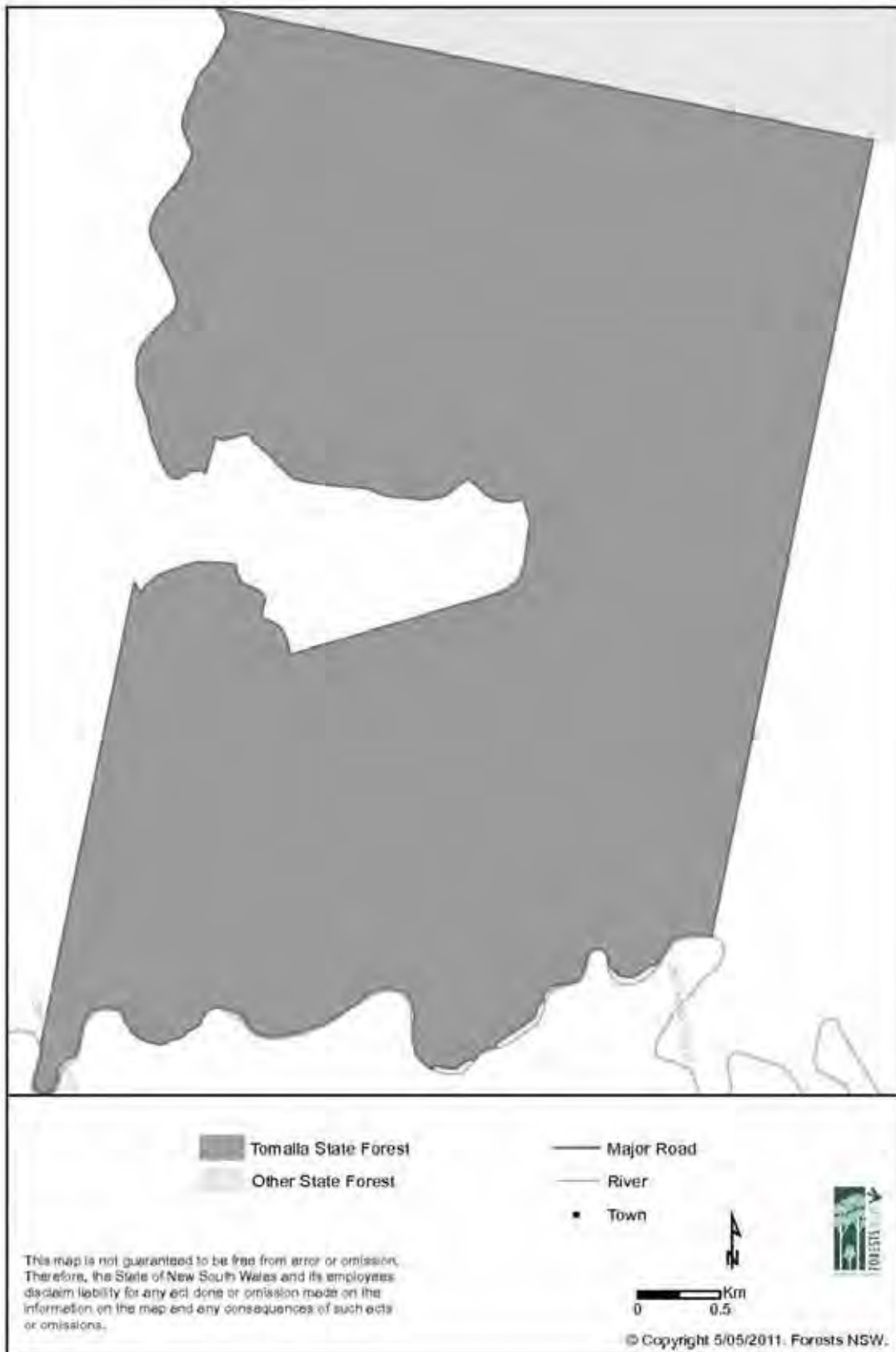
Dated this 14th day of June 2011

KATRINA HODGKINSON, M.P.,  
Minister for Primary Industries

APPENDIX A Locality



APPENDIX B Location



**GAME AND FERAL ANIMAL CONTROL ACT 2002**  
**ORDER**

**Declaration of public lands for hunting for the purposes of the**  
**Game and Feral Animal Control Act 2002**

I, KATRINA HODGKINSON, M.P., Minister for Primary Industries, pursuant to section 20 of the Game and Feral Animal Control Act 2002 after having had regard to the matters set out in section 20 (4), declare that game animals on public land described in Schedule 1 may be hunted by persons duly licensed, subject to the terms contained in Schedule 2.

**SCHEDULE 1 - the declared land**  
**Torrington State Forest**

Torrington State Forest is located approximately 40km south west of the township of Tenterfield. A locality map is attached at Appendix 'A' and a location map is attached at Appendix 'B'.

Torrington State Forest area: 1672 hectares.

**SCHEDULE 2 - Terms**

**1. Duration of the declaration**

This declaration shall remain in force from the date of this Order until 8 June 2021.

**2. Authority of this declaration**

This declaration does not confer authority to do anything that is inconsistent with the requirements of any other Act or law.

**3. Requirements of the declaration**

A person who hunts on the declared lands must:

- (a) Gain written permission from Forests NSW or the Game Council on behalf of Forests NSW prior to accessing the declared lands;
- (b) Comply with all conditions in the written permission; and
- (c) Comply with any sign erected by Forests NSW or any sign approved by Forests NSW and erected by the Game Council.

<p>NOTE: This declaration is limited to game animals as prescribed in section 5 (1) and section 5 (2) of the Game and Feral Animal Control Act 2002.</p>
--

Dated this 14th day of June 2011


KATRINA HODGKINSON, M.P.,  
Minister for Primary Industries



APPENDIX A Locality



APPENDIX B Location



**GAME AND FERAL ANIMAL CONTROL ACT 2002  
ORDER**

**Declaration of public lands for hunting for the purposes of the  
Game and Feral Animal Control Act 2002**

I, KATRINA HODGKINSON, M.P., Minister for Primary Industries, pursuant to section 20 of the Game and Feral Animal Control Act 2002 after having had regard to the matters set out in section 20 (4), declare that game animals on public land described in Schedule 1 may be hunted by persons duly licensed, subject to the terms contained in Schedule 2.

**SCHEDULE 1 - the declared land**

**Tuggolo State Forest**

Tuggolo State Forest is located approximately 62km south east of the township of Tamworth. A locality map is attached at Appendix 'A' and a location map is attached at Appendix 'B'.

Tuggolo State Forest area: 14065 hectares.

**SCHEDULE 2 - Terms**

**1. Duration of the declaration**

This declaration shall remain in force from the date of this Order until 8 June 2021.

**2. Authority of this declaration**

This declaration does not confer authority to do anything that is inconsistent with the requirements of any other Act or law.

**3. Requirements of the declaration**

A person who hunts on the declared lands must:

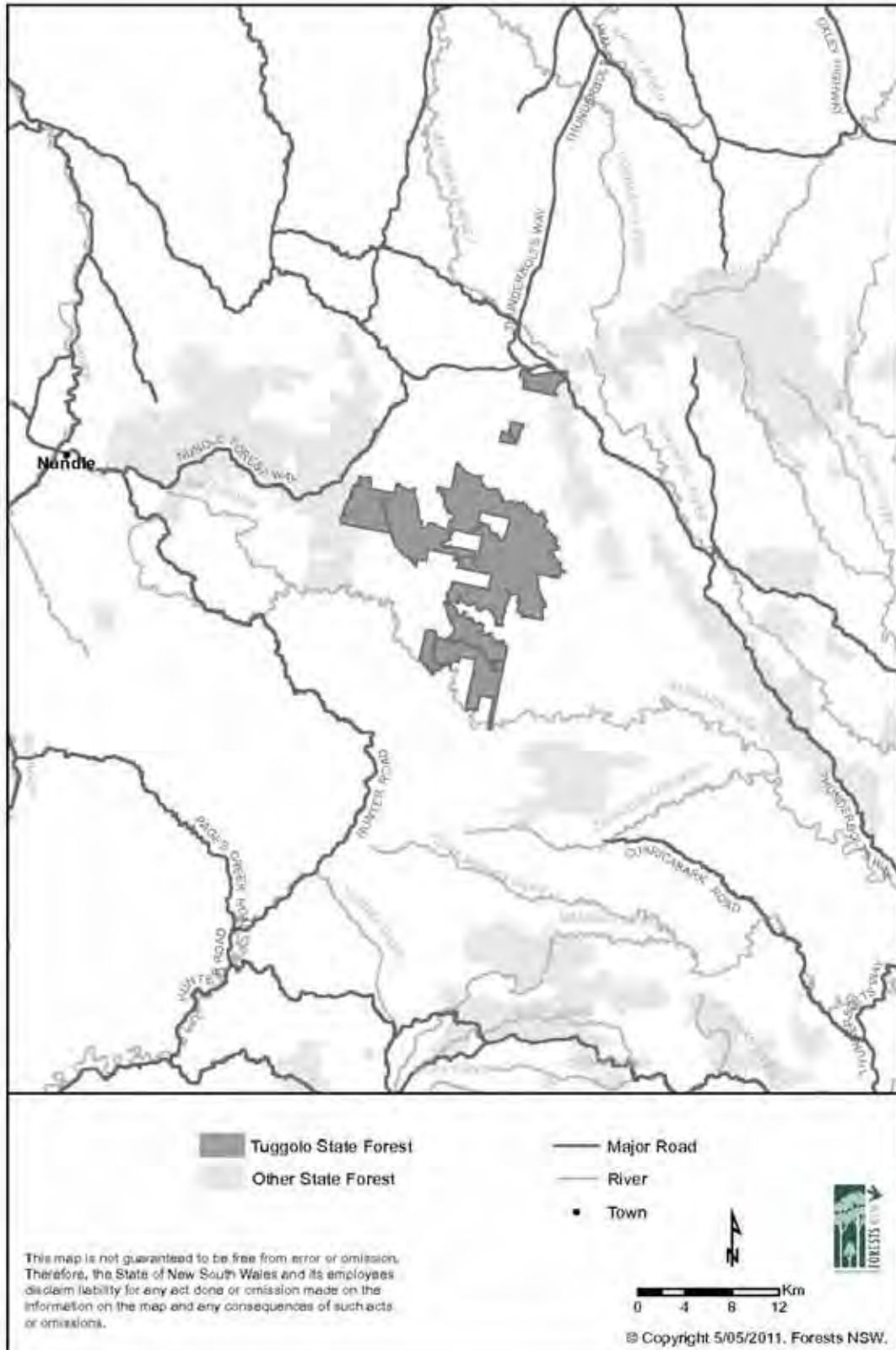
- (a) Gain written permission from Forests NSW or the Game Council on behalf of Forests NSW prior to accessing the declared lands;
- (b) Comply with all conditions in the written permission; and
- (c) Comply with any sign erected by Forests NSW or any sign approved by Forests NSW and erected by the Game Council.

<p>NOTE: This declaration is limited to game animals as prescribed in section 5 (1) and section 5 (2) of the Game and Feral Animal Control Act 2002.</p>
--

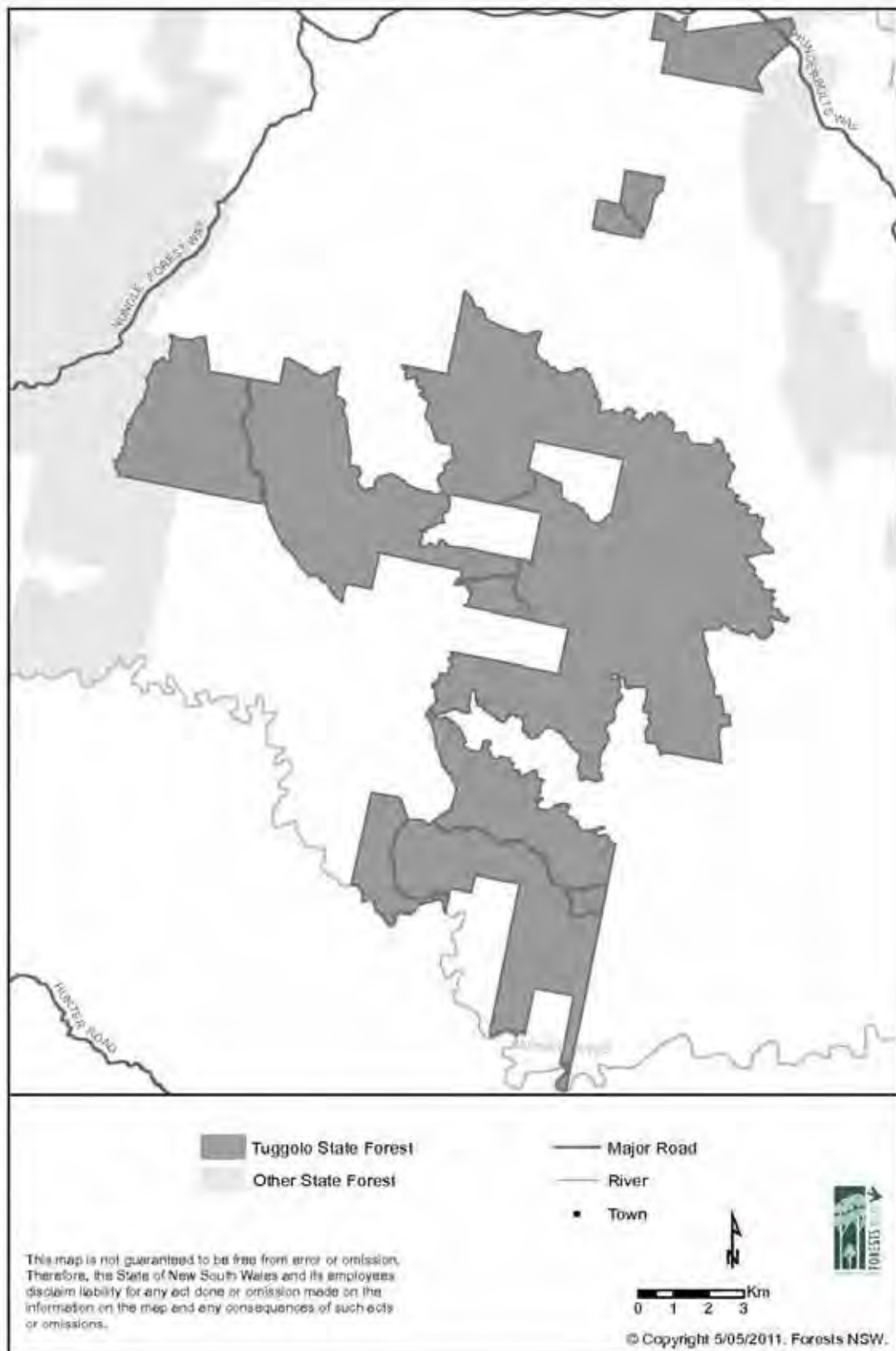
Dated this 14th day of June 2011

KATRINA HODGKINSON, M.P.,  
Minister for Primary Industries

APPENDIX A Locality



APPENDIX B Location



**GAME AND FERAL ANIMAL CONTROL ACT 2002**  
**ORDER**

**Declaration of public lands for hunting for the purposes of the**  
**Game and Feral Animal Control Act 2002**

I, KATRINA HODGKINSON, M.P., Minister for Primary Industries, pursuant to section 20 of the Game and Feral Animal Control Act 2002 after having had regard to the matters set out in section 20 (4), declare that game animals on public land described in Schedule 1 may be hunted by persons duly licensed, subject to the terms contained in Schedule 2.

**SCHEDULE 1 - the declared land**  
**Tumut State Forest**

Tumut State Forest is located approximately 2km south of the township of Tumut. A locality map is attached at Appendix 'A' and a location map is attached at Appendix 'B'.

Tumut State Forest area: 1527 hectares.

**SCHEDULE 2 - Terms**

**1. Duration of the declaration**

This declaration shall remain in force from the date of this Order until 8 June 2021.

**2. Authority of this declaration**

This declaration does not confer authority to do anything that is inconsistent with the requirements of any other Act or law.

**3. Requirements of the declaration**

A person who hunts on the declared lands must:

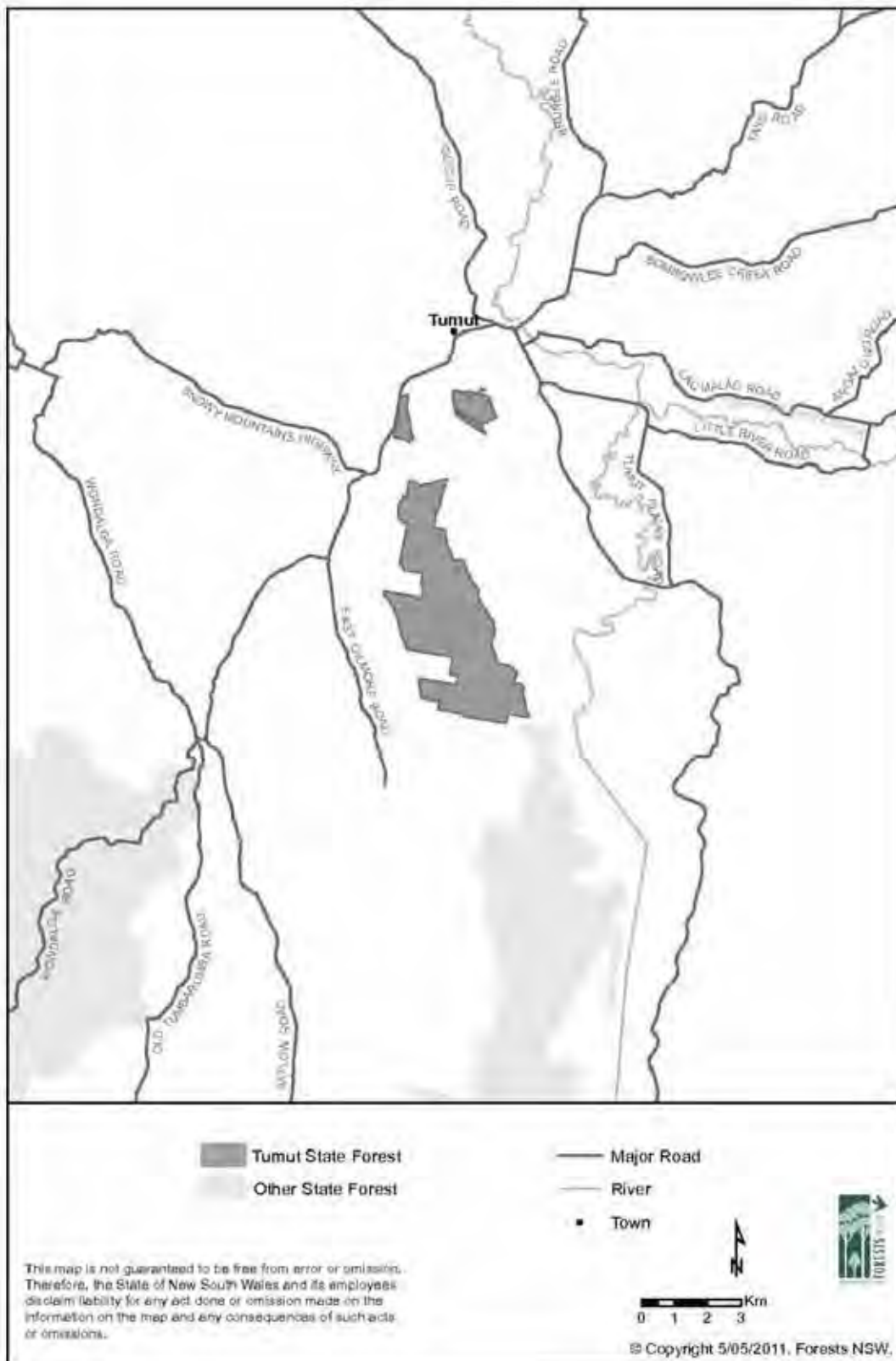
- (a) Gain written permission from Forests NSW or the Game Council on behalf of Forests NSW prior to accessing the declared lands;
- (b) Comply with all conditions in the written permission; and
- (c) Comply with any sign erected by Forests NSW or any sign approved by Forests NSW and erected by the Game Council.

<p>NOTE: This declaration is limited to game animals as prescribed in section 5 (1) and section 5 (2) of the Game and Feral Animal Control Act 2002.</p>
--

Dated this 14th day of June 2011

KATRINA HODGKINSON, M.P.,  
Minister for Primary Industries

APPENDIX A Locality



APPENDIX B Location





**GAME AND FERAL ANIMAL CONTROL ACT 2002  
ORDER**

**Declaration of public lands for hunting for the purposes of the  
Game and Feral Animal Control Act 2002**

I, KATRINA HODGKINSON, M.P., Minister for Primary Industries, pursuant to section 20 of the Game and Feral Animal Control Act 2002 after having had regard to the matters set out in section 20 (4), declare that game animals on public land described in Schedule 1 may be hunted by persons duly licensed, subject to the terms contained in Schedule 2.

**SCHEDULE 1 - the declared land**

**Vulcan State Forest**

Vulcan State Forest is located approximately 40km west of the township of Katoomba. A locality map is attached at Appendix 'A' and a location map is attached at Appendix 'B'.

Vulcan State Forest area: 19726 hectares.

**SCHEDULE 2 - Terms**

**1. Duration of the declaration**

This declaration shall remain in force from the date of this Order until 8 June 2021.

**2. Authority of this declaration**

This declaration does not confer authority to do anything that is inconsistent with the requirements of any other Act or law.

**3. Requirements of the declaration**

A person who hunts on the declared lands must:

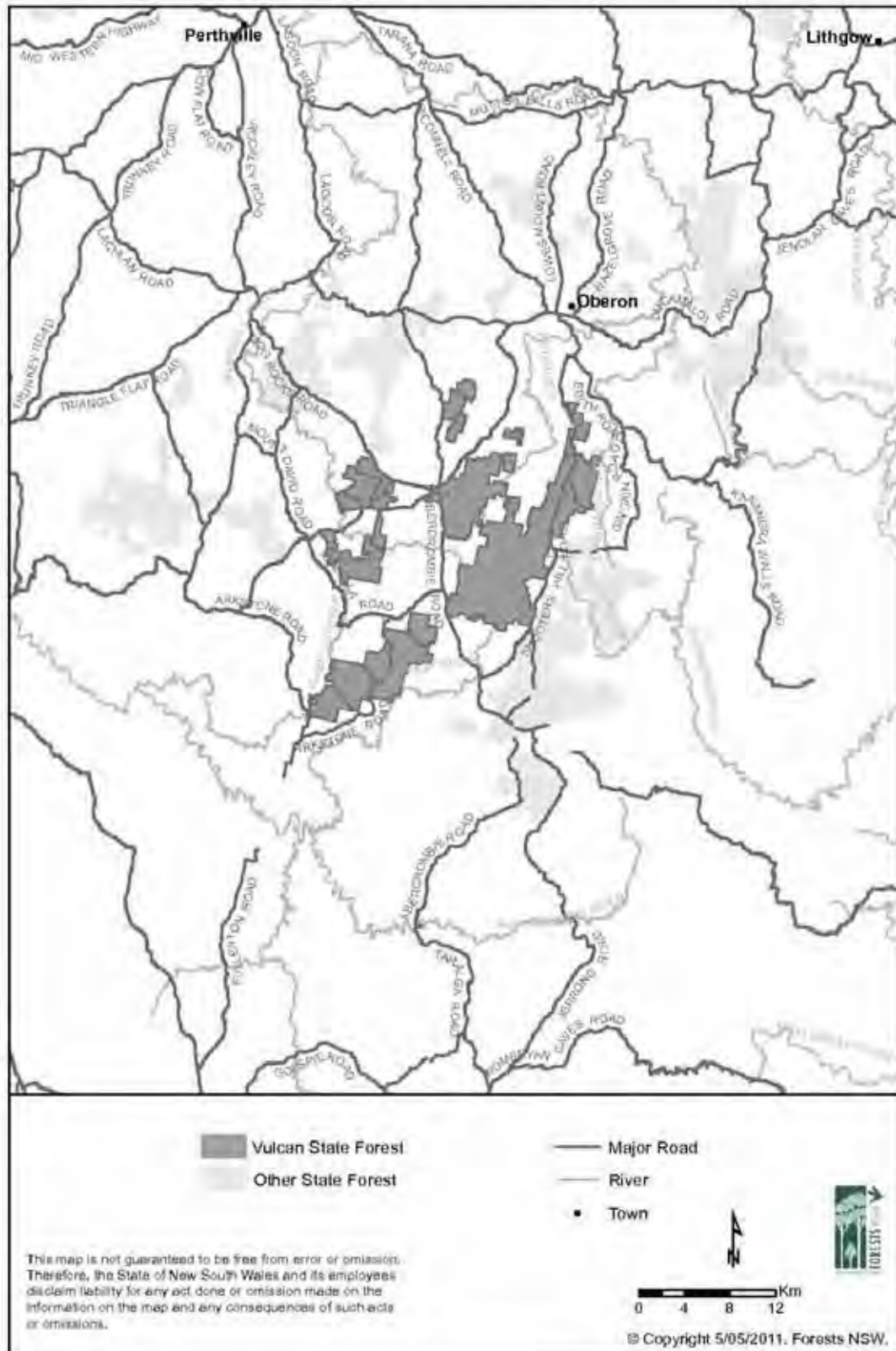
- (a) Gain written permission from Forests NSW or the Game Council on behalf of Forests NSW prior to accessing the declared lands;
- (b) Comply with all conditions in the written permission; and
- (c) Comply with any sign erected by Forests NSW or any sign approved by Forests NSW and erected by the Game Council.

<p>NOTE: This declaration is limited to game animals as prescribed in section 5 (1) and section 5 (2) of the Game and Feral Animal Control Act 2002.</p>
--

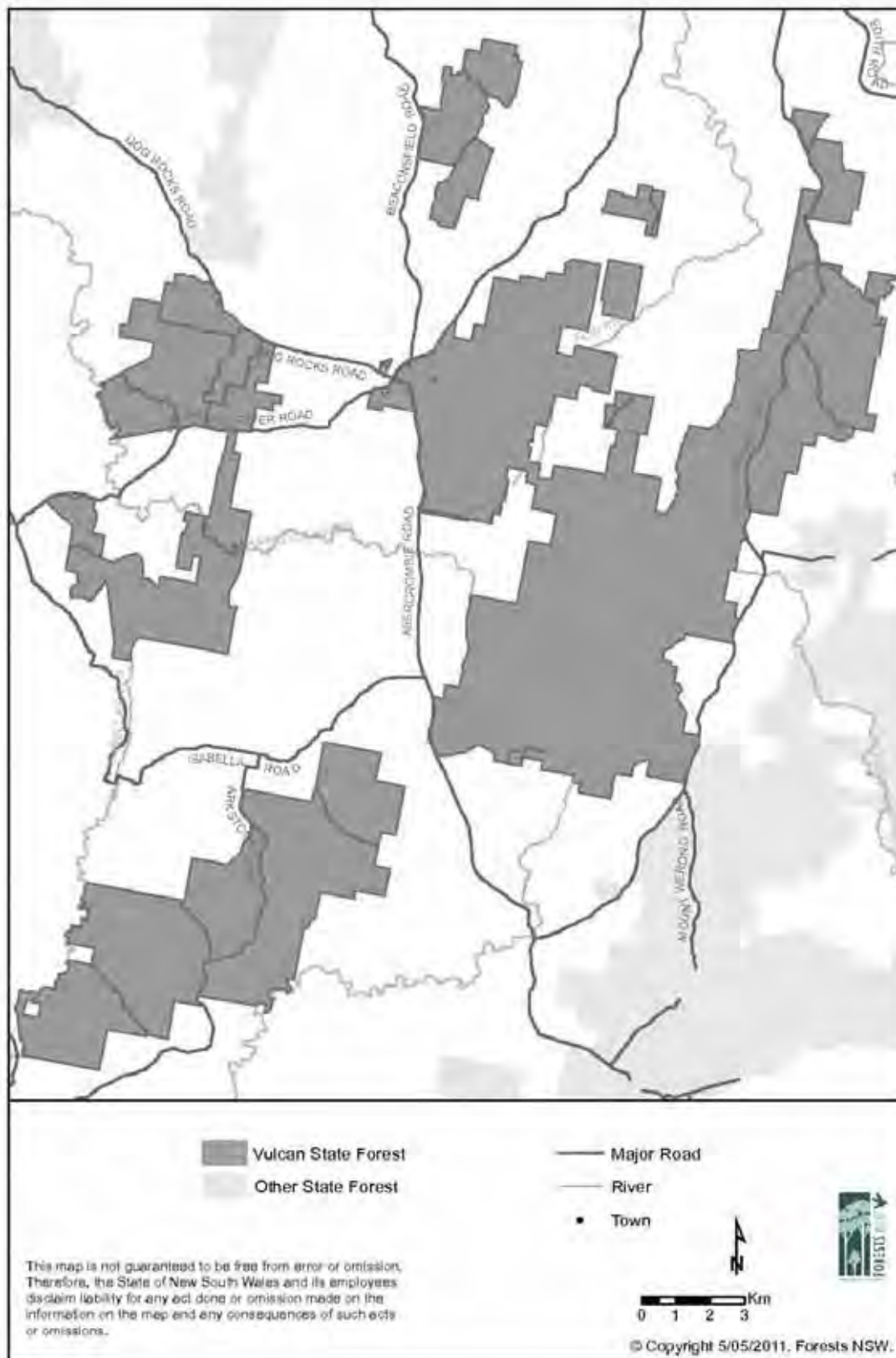
Dated this 14th day of June 2011

KATRINA HODGKINSON, M.P.,  
Minister for Primary Industries

APPENDIX A Locality



APPENDIX B Location



**GAME AND FERAL ANIMAL CONTROL ACT 2002**  
**ORDER**

**Declaration of public lands for hunting for the purposes of the**  
**Game and Feral Animal Control Act 2002**

I, KATRINA HODGKINSON, M.P., Minister for Primary Industries, pursuant to section 20 of the Game and Feral Animal Control Act 2002 after having had regard to the matters set out in section 20 (4), declare that game animals on public land described in Schedule 1 may be hunted by persons duly licensed, subject to the terms contained in Schedule 2.

**SCHEDULE 1 - the declared land**

**Wandella State Forest**

Wandella State Forest is located approximately 27km west of the township of Narooma. A locality map is attached at Appendix 'A' and a location map is attached at Appendix 'B'.

Wandella State Forest area: 5497 hectares.

**SCHEDULE 2 - Terms**

**1. Duration of the declaration**

This declaration shall remain in force from the date of this Order until 8 June 2021.

**2. Authority of this declaration**

This declaration does not confer authority to do anything that is inconsistent with the requirements of any other Act or law.

**3. Requirements of the declaration**

A person who hunts on the declared lands must:

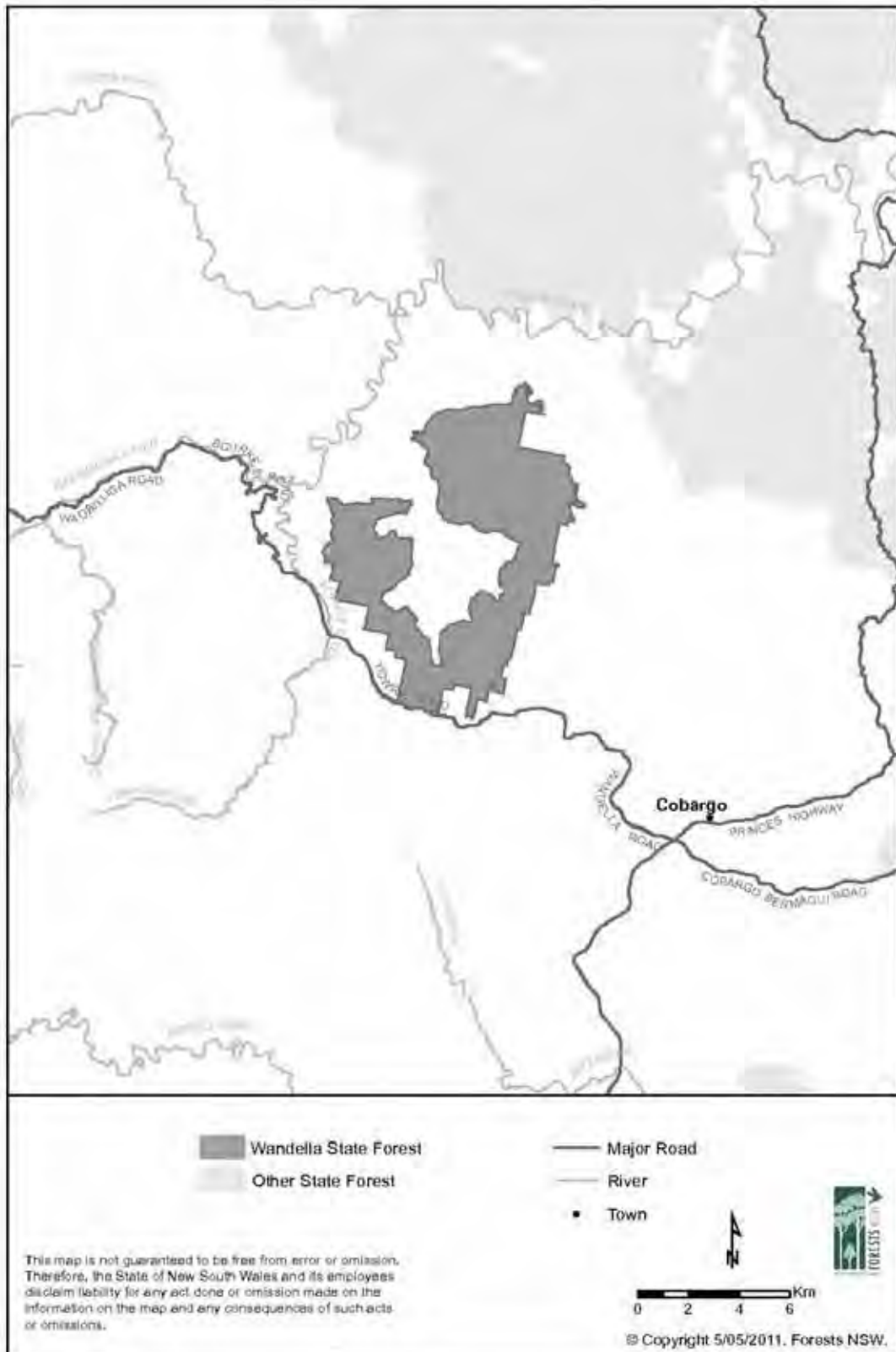
- (a) Gain written permission from Forests NSW or the Game Council on behalf of Forests NSW prior to accessing the declared lands;
- (b) Comply with all conditions in the written permission; and
- (c) Comply with any sign erected by Forests NSW or any sign approved by Forests NSW and erected by the Game Council.

<p>NOTE: This declaration is limited to game animals as prescribed in section 5 (1) and section 5 (2) of the Game and Feral Animal Control Act 2002.</p>
--

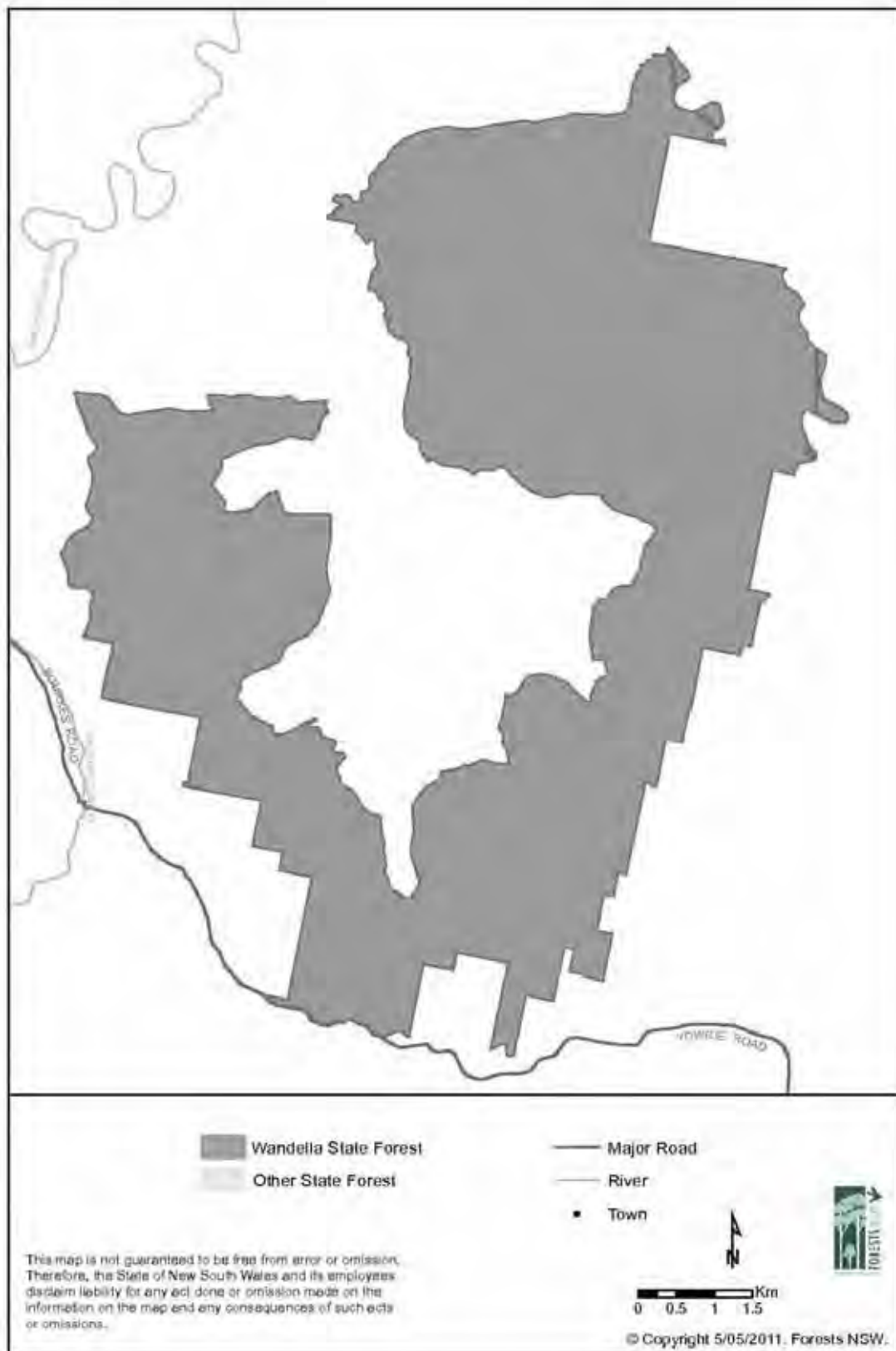
Dated this 14th day of June 2011

KATRINA HODGKINSON, M.P.,  
Minister for Primary Industries

APPENDIX A Locality



APPENDIX B Location



**GAME AND FERAL ANIMAL CONTROL ACT 2002**  
**ORDER**

**Declaration of public lands for hunting for the purposes of the**  
**Game and Feral Animal Control Act 2002**

I, KATRINA HODGKINSON, M.P., Minister for Primary Industries, pursuant to section 20 of the Game and Feral Animal Control Act 2002 after having had regard to the matters set out in section 20 (4), declare that game animals on public land described in Schedule 1 may be hunted by persons duly licensed, subject to the terms contained in Schedule 2.

**SCHEDULE 1 - the declared land**

**Wandera State Forest**

Wandera State Forest is located approximately 18km south west of the township of Batemans Bay. A locality map is attached at Appendix 'A' and a location map is attached at Appendix 'B'.

Wandera State Forest area: 5198 hectares.

**SCHEDULE 2 - Terms**

**1. Duration of the declaration**

This declaration shall remain in force from the date of this Order until 8 June 2021.

**2. Authority of this declaration**

This declaration does not confer authority to do anything that is inconsistent with the requirements of any other Act or law.

**3. Requirements of the declaration**

A person who hunts on the declared lands must:

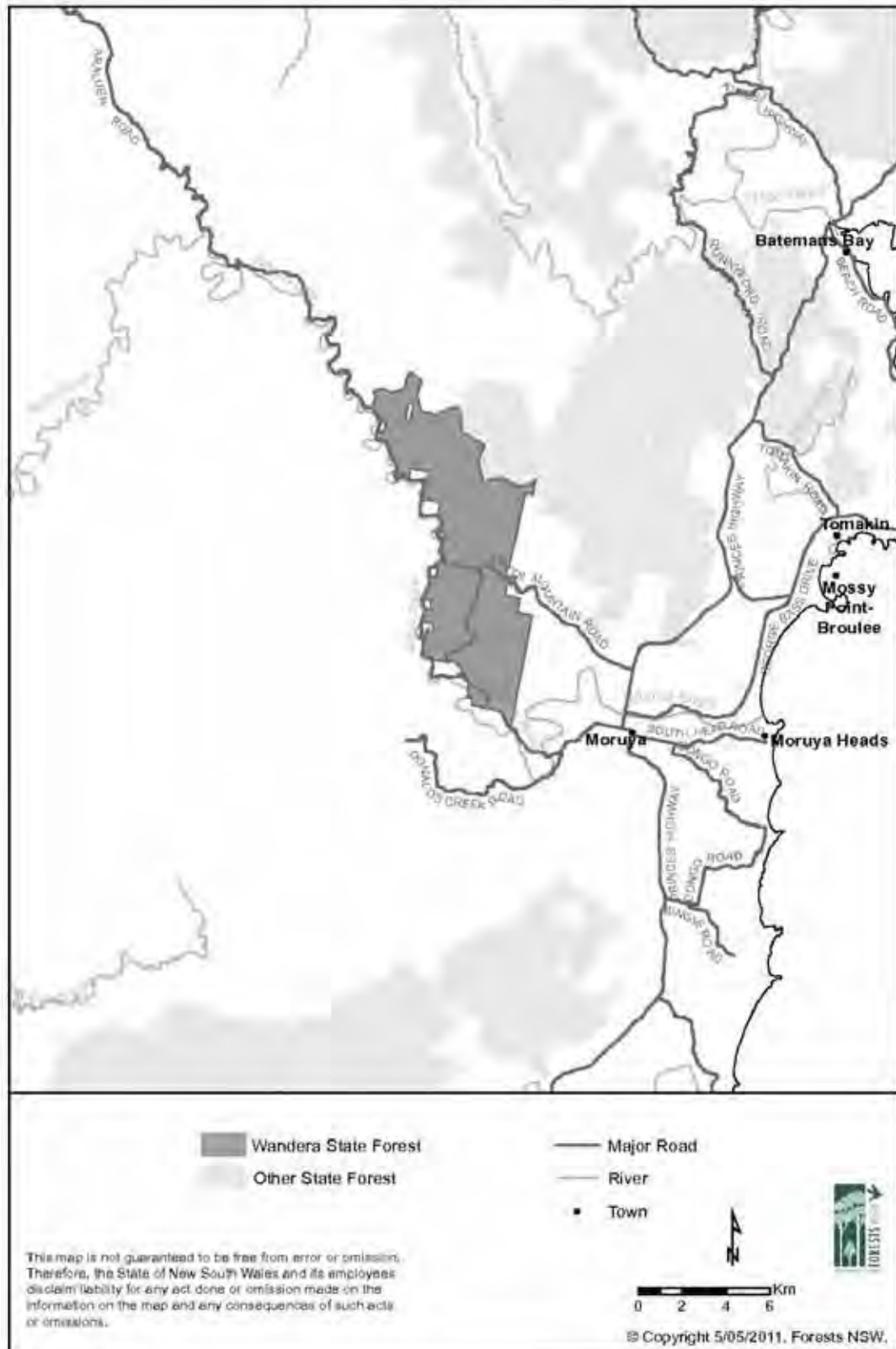
- (a) Gain written permission from Forests NSW or the Game Council on behalf of Forests NSW prior to accessing the declared lands;
- (b) Comply with all conditions in the written permission; and
- (c) Comply with any sign erected by Forests NSW or any sign approved by Forests NSW and erected by the Game Council.

<p>NOTE: This declaration is limited to game animals as prescribed in section 5 (1) and section 5 (2) of the Game and Feral Animal Control Act 2002.</p>
--

Dated this 14th day of June 2011

KATRINA HODGKINSON, M.P.,  
Minister for Primary Industries

APPENDIX A Locality





APPENDIX B Location



**GAME AND FERAL ANIMAL CONTROL ACT 2002**  
**ORDER**

**Declaration of public lands for hunting for the purposes of the**  
**Game and Feral Animal Control Act 2002**

I, KATRINA HODGKINSON, M.P., Minister for Primary Industries, pursuant to section 20 of the Game and Feral Animal Control Act 2002 after having had regard to the matters set out in section 20 (4), declare that game animals on public land described in Schedule 1 may be hunted by persons duly licensed, subject to the terms contained in Schedule 2.

**SCHEDULE 1 - the declared land**

**Wang Wauk State Forest**

Wang Wauk State Forest is located approximately 21km west of the township of Forster. A locality map is attached at Appendix 'A' and a location map is attached at Appendix 'B'.

Wang Wauk State Forest area: 8356 hectares.

**SCHEDULE 2 - Terms**

**1. Duration of the declaration**

This declaration shall remain in force from the date of this Order until 8 June 2021.

**2. Authority of this declaration**

This declaration does not confer authority to do anything that is inconsistent with the requirements of any other Act or law.

**3. Requirements of the declaration**

A person who hunts on the declared lands must:

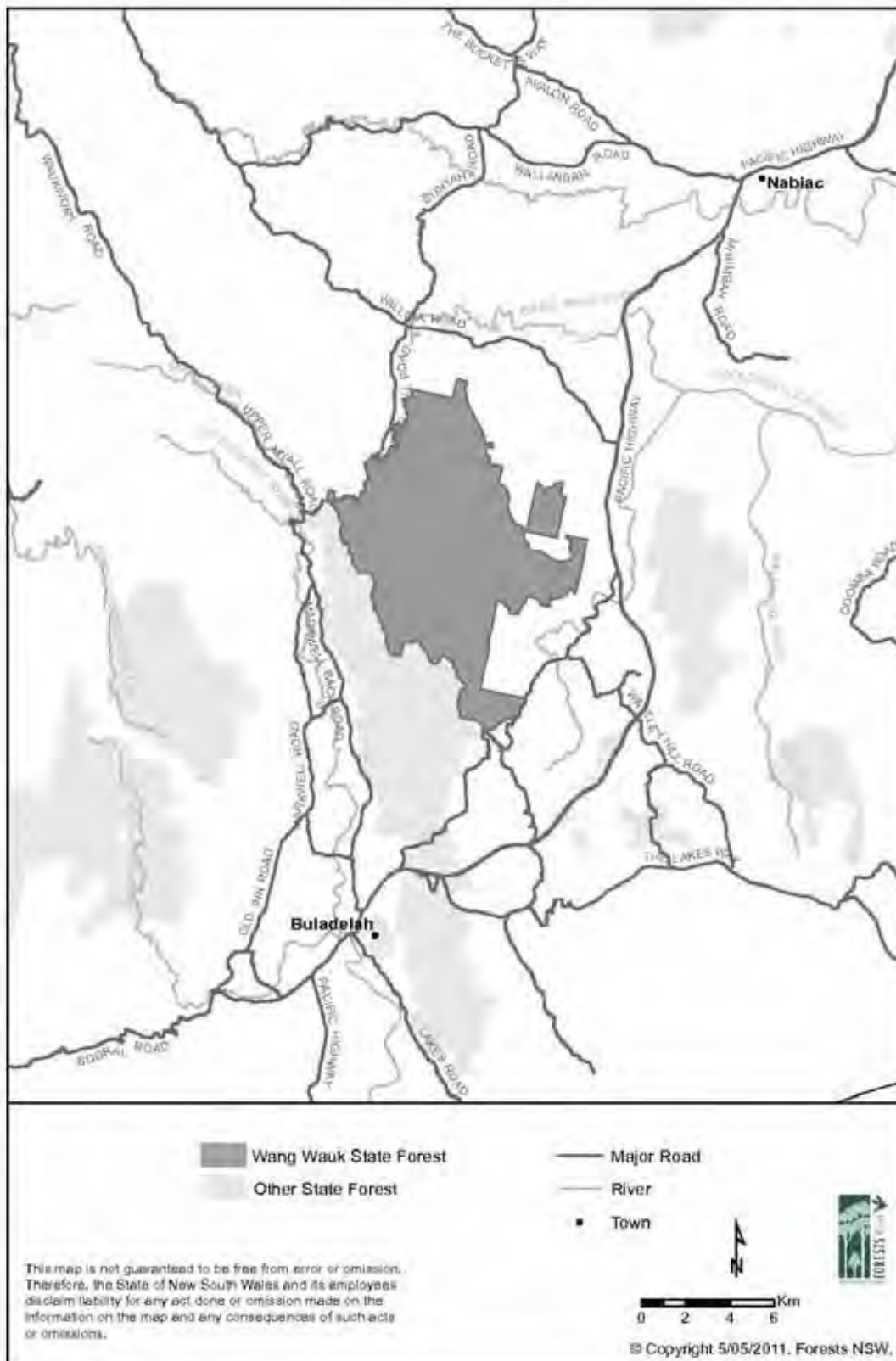
- (a) Gain written permission from Forests NSW or the Game Council on behalf of Forests NSW prior to accessing the declared lands;
- (b) Comply with all conditions in the written permission; and
- (c) Comply with any sign erected by Forests NSW or any sign approved by Forests NSW and erected by the Game Council.

<p>NOTE: This declaration is limited to game animals as prescribed in section 5 (1) and section 5 (2) of the Game and Feral Animal Control Act 2002.</p>
--

Dated this 14th day of June 2011

KATRINA HODGKINSON, M.P.,  
Minister for Primary Industries

APPENDIX A Locality



APPENDIX B Location



**GAME AND FERAL ANIMAL CONTROL ACT 2002  
ORDER**

**Declaration of public lands for hunting for the purposes of the  
Game and Feral Animal Control Act 2002**

I, KATRINA HODGKINSON, M.P., Minister for Primary Industries, pursuant to section 20 of the Game and Feral Animal Control Act 2002 after having had regard to the matters set out in section 20 (4), declare that game animals on public land described in Schedule 1 may be hunted by persons duly licensed, subject to the terms contained in Schedule 2.

**SCHEDULE 1 - the declared land  
Watagan State Forest**

Watagan State Forest is located approximately 15km south west of the township of Cessnock. A locality map is attached at Appendix 'A' and a location map is attached at Appendix 'B'.

Watagan State Forest area: 3890 hectares.

**SCHEDULE 2 - Terms**

**1. Duration of the declaration**

This declaration shall remain in force from the date of this Order until 8 June 2021.

**2. Authority of this declaration**

This declaration does not confer authority to do anything that is inconsistent with the requirements of any other Act or law.

**3. Requirements of the declaration**

A person who hunts on the declared lands must:

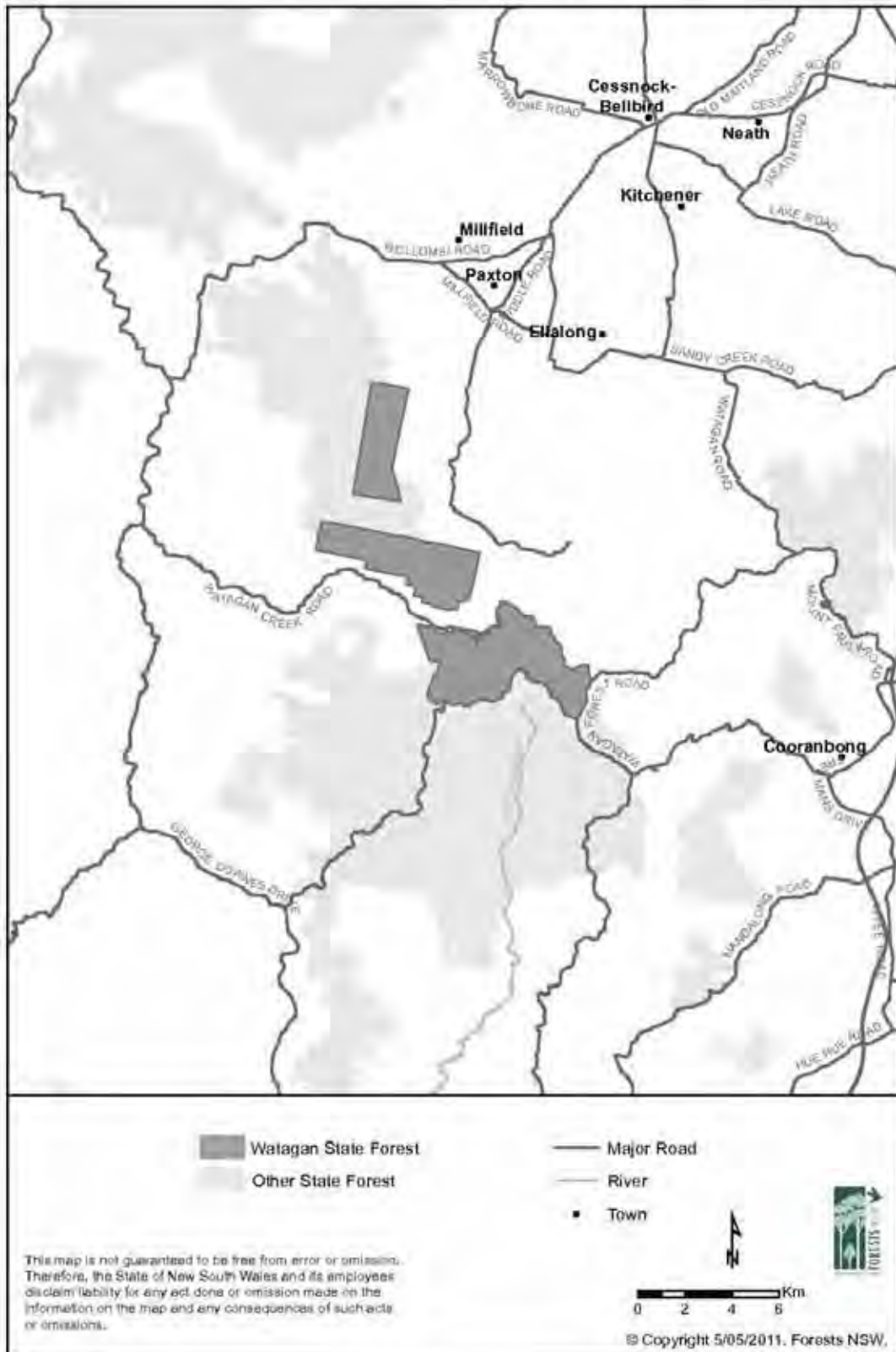
- (a) Gain written permission from Forests NSW or the Game Council on behalf of Forests NSW prior to accessing the declared lands;
- (b) Comply with all conditions in the written permission; and
- (c) Comply with any sign erected by Forests NSW or any sign approved by Forests NSW and erected by the Game Council.

<p>NOTE: This declaration is limited to game animals as prescribed in section 5 (1) and section 5 (2) of the Game and Feral Animal Control Act 2002.</p>
--

Dated this 14th day of June 2011

KATRINA HODGKINSON, M.P.,  
Minister for Primary Industries

APPENDIX A Locality



APPENDIX B Location



**GAME AND FERAL ANIMAL CONTROL ACT 2002**  
**ORDER**

**Declaration of public lands for hunting for the purposes of the**  
**Game and Feral Animal Control Act 2002**

I, KATRINA HODGKINSON, M.P., Minister for Primary Industries, pursuant to section 20 of the Game and Feral Animal Control Act 2002 after having had regard to the matters set out in section 20 (4), declare that game animals on public land described in Schedule 1 may be hunted by persons duly licensed, subject to the terms contained in Schedule 2.

**SCHEDULE 1 - the declared land**

**Wee Jasper State Forest**

Wee Jasper State Forest is located approximately 28km north east of the township of Tumut. A locality map is attached at Appendix 'A' and a location map is attached at Appendix 'B'.

Wee Jasper State Forest area: 11618 hectares.

**SCHEDULE 2 - Terms**

**1. Duration of the declaration**

This declaration shall remain in force from the date of this Order until 8 June 2021.

**2. Authority of this declaration**

This declaration does not confer authority to do anything that is inconsistent with the requirements of any other Act or law.

**3. Requirements of the declaration**

A person who hunts on the declared lands must:

- (a) Gain written permission from Forests NSW or the Game Council on behalf of Forests NSW prior to accessing the declared lands;
- (b) Comply with all conditions in the written permission; and
- (c) Comply with any sign erected by Forests NSW or any sign approved by Forests NSW and erected by the Game Council.

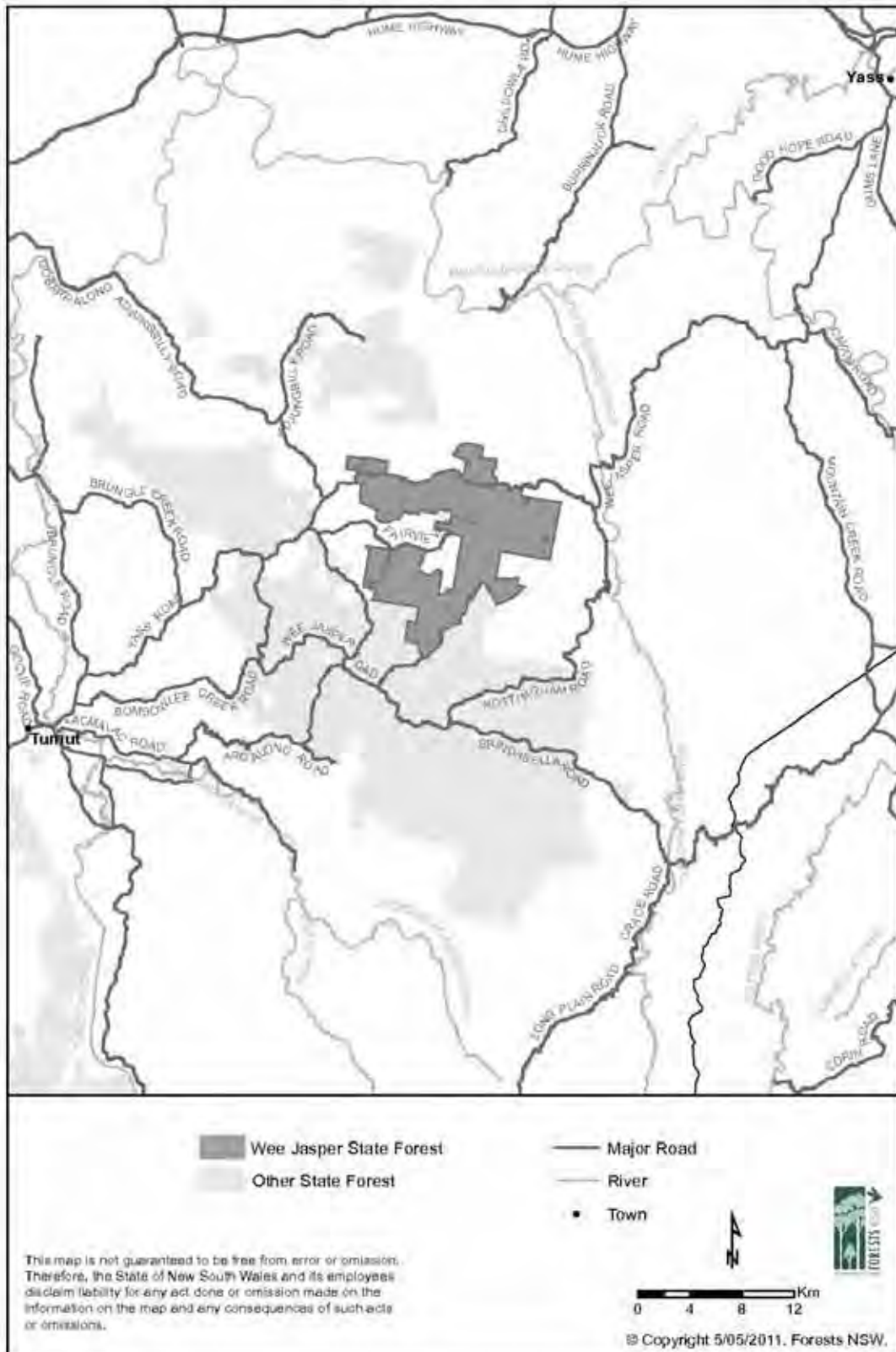
<p>NOTE: This declaration is limited to game animals as prescribed in section 5 (1) and section 5 (2) of the Game and Feral Animal Control Act 2002.</p>
--

Dated this 14th day of June 2011

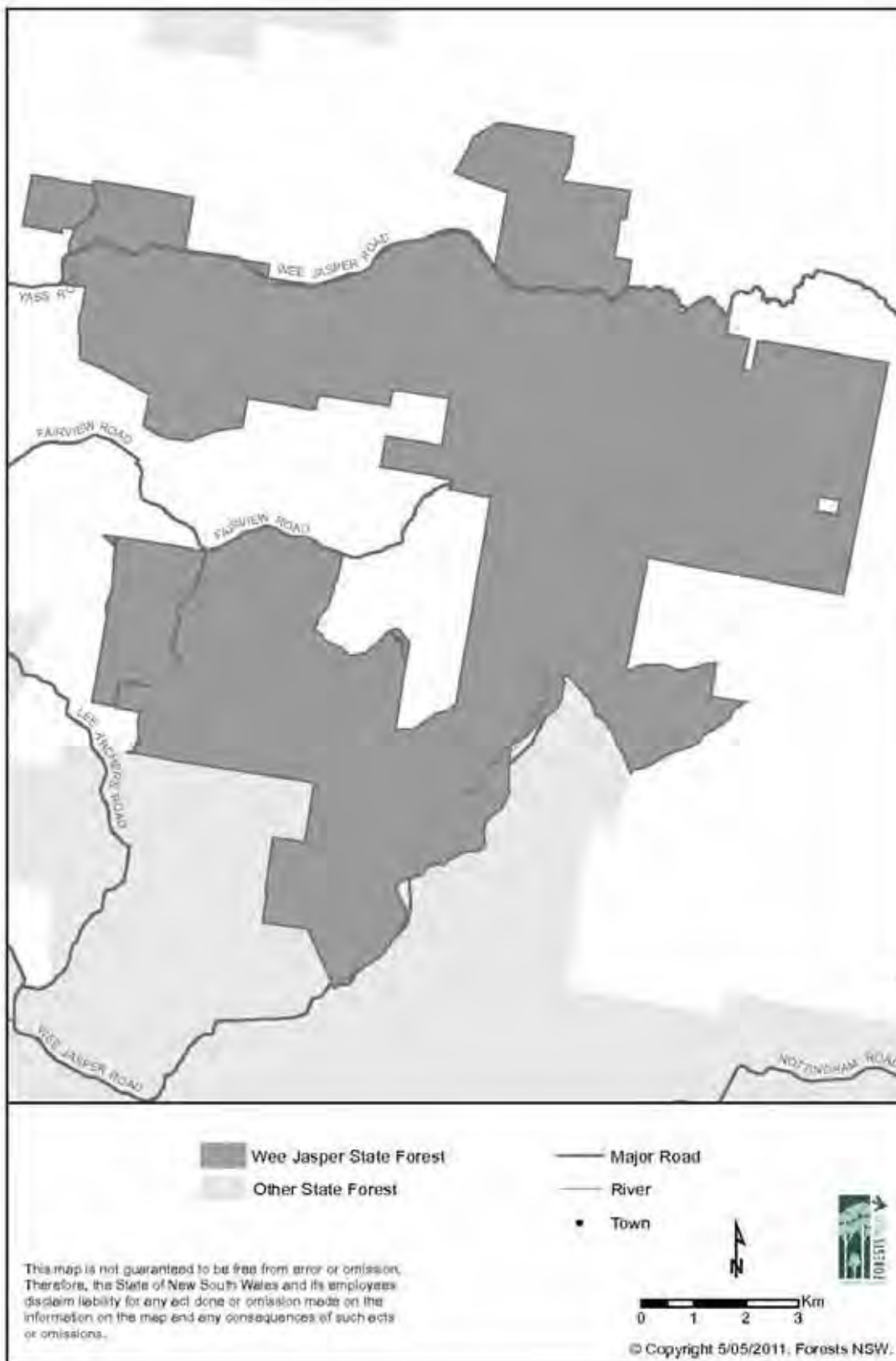
KATRINA HODGKINSON, M.P.,  
Minister for Primary Industries



APPENDIX A Locality



APPENDIX B Location



**GAME AND FERAL ANIMAL CONTROL ACT 2002**  
**ORDER**

**Declaration of public lands for hunting for the purposes of the**  
**Game and Feral Animal Control Act 2002**

I, KATRINA HODGKINSON, M.P., Minister for Primary Industries, pursuant to section 20 of the Game and Feral Animal Control Act 2002 after having had regard to the matters set out in section 20 (4), declare that game animals on public land described in Schedule 1 may be hunted by persons duly licensed, subject to the terms contained in Schedule 2.

**SCHEDULE 1 - the declared land**

**Whiporie State Forest**

Whiporie State Forest is located approximately 26km north west of the township of Maclean. A locality map is attached at Appendix 'A' and a location map is attached at Appendix 'B'.

Whiporie State Forest area: 3883 hectares.

**SCHEDULE 2 - Terms**

**1. Duration of the declaration**

This declaration shall remain in force from the date of this Order until 8 June 2021.

**2. Authority of this declaration**

This declaration does not confer authority to do anything that is inconsistent with the requirements of any other Act or law.

**3. Requirements of the declaration**

A person who hunts on the declared lands must:

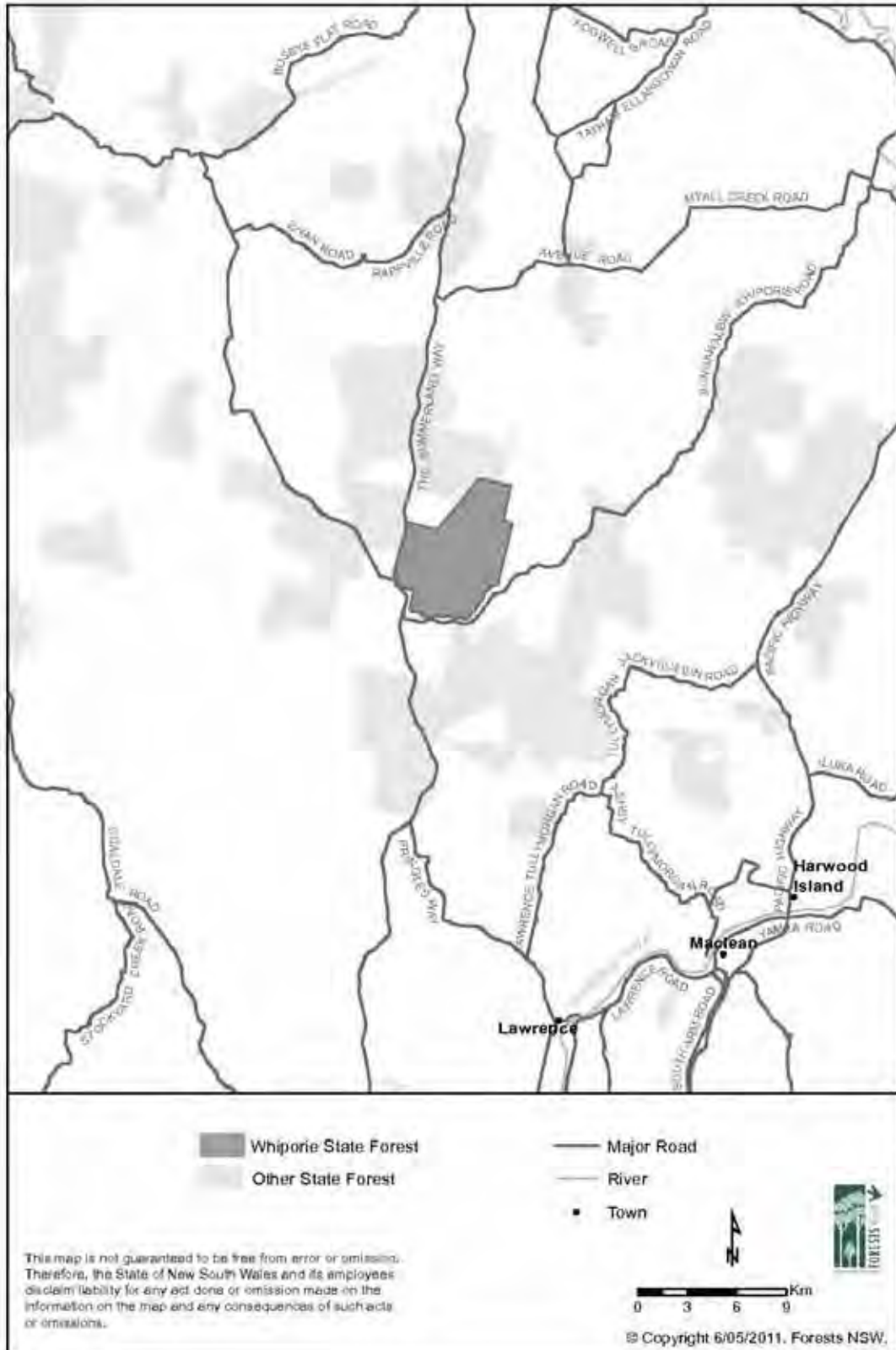
- (a) Gain written permission from Forests NSW or the Game Council on behalf of Forests NSW prior to accessing the declared lands;
- (b) Comply with all conditions in the written permission; and
- (c) Comply with any sign erected by Forests NSW or any sign approved by Forests NSW and erected by the Game Council.

<p>NOTE: This declaration is limited to game animals as prescribed in section 5 (1) and section 5 (2) of the Game and Feral Animal Control Act 2002.</p>
--

Dated this 14th day of June 2011

KATRINA HODGKINSON, M.P.,  
Minister for Primary Industries

APPENDIX A Locality



APPENDIX B Location



**GAME AND FERAL ANIMAL CONTROL ACT 2002**  
**ORDER**

**Declaration of public lands for hunting for the purposes of the**  
**Game and Feral Animal Control Act 2002**

I, KATRINA HODGKINSON, M.P., Minister for Primary Industries, pursuant to section 20 of the Game and Feral Animal Control Act 2002 after having had regard to the matters set out in section 20 (4), declare that game animals on public land described in Schedule 1 may be hunted by persons duly licensed, subject to the terms contained in Schedule 2.

**SCHEDULE 1 - the declared land**

**Wild Cattle Creek State Forest**

Wild Cattle Creek State Forest is located approximately 25km north west of the township of Sawtell. A locality map is attached at Appendix 'A' and a location map is attached at Appendix 'B'.

Wild Cattle Creek State Forest area: 13525 hectares.

**SCHEDULE 2 - Terms**

**1. Duration of the declaration**

This declaration shall remain in force from the date of this Order until 8 June 2021.

**2. Authority of this declaration**

This declaration does not confer authority to do anything that is inconsistent with the requirements of any other Act or law.

**3. Requirements of the declaration**

A person who hunts on the declared lands must:

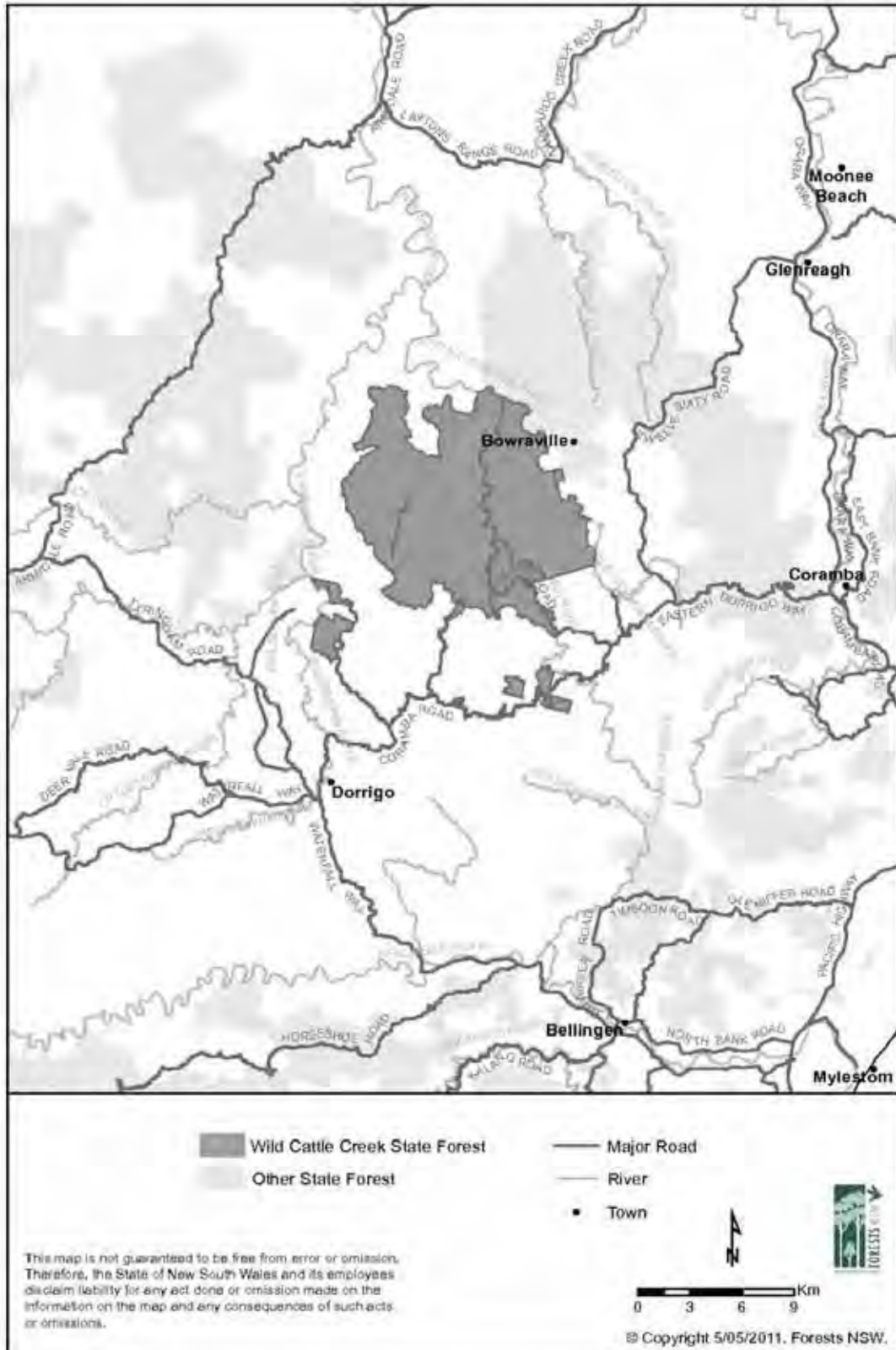
- (a) Gain written permission from Forests NSW or the Game Council on behalf of Forests NSW prior to accessing the declared lands;
- (b) Comply with all conditions in the written permission; and
- (c) Comply with any sign erected by Forests NSW or any sign approved by Forests NSW and erected by the Game Council.

<p>NOTE: This declaration is limited to game animals as prescribed in section 5 (1) and section 5 (2) of the Game and Feral Animal Control Act 2002.</p>
--

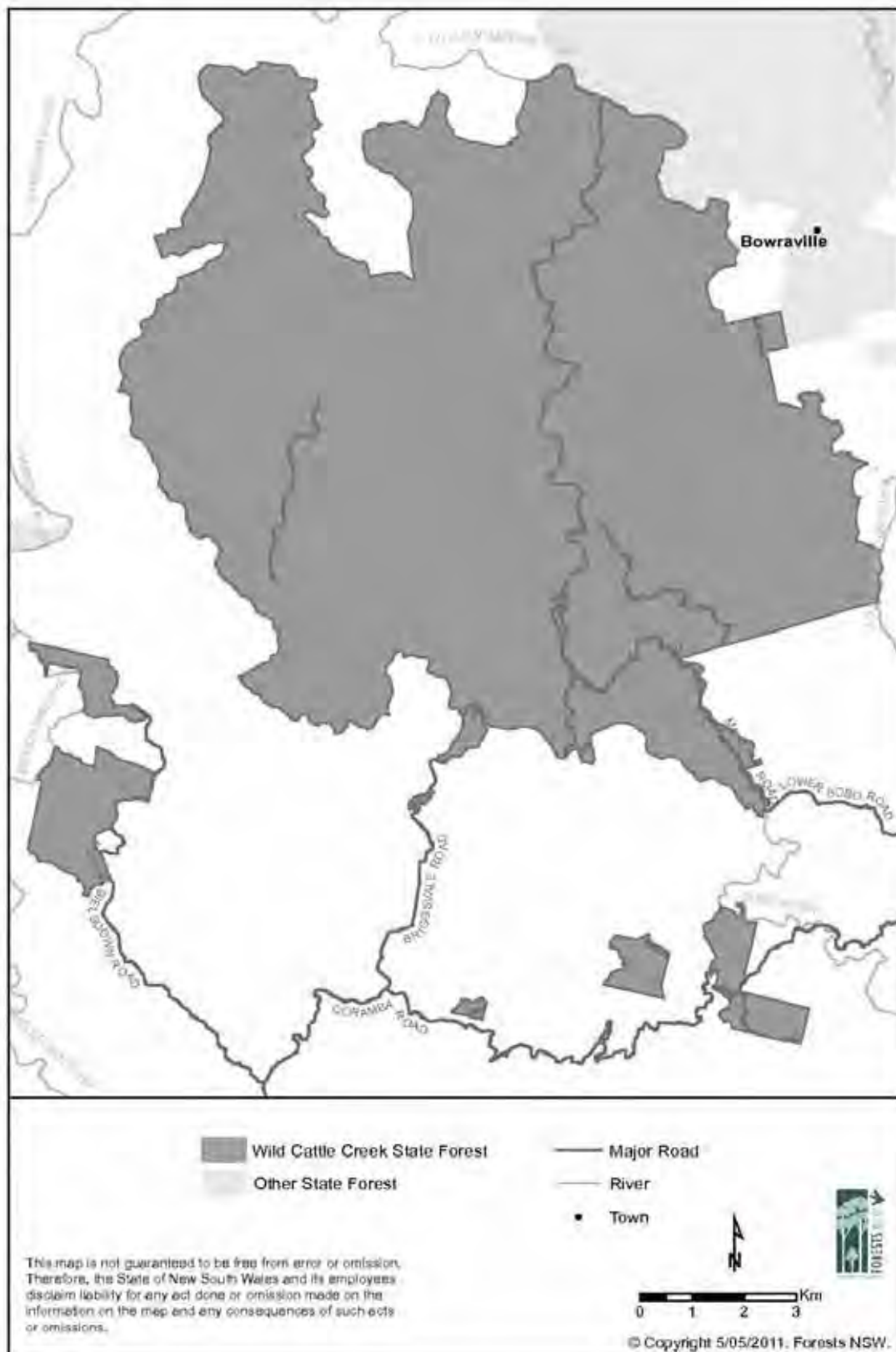
Dated this 14th day of June 2011

KATRINA HODGKINSON, M.P.,  
Minister for Primary Industries

APPENDIX A Locality



APPENDIX B Location





**GAME AND FERAL ANIMAL CONTROL ACT 2002  
ORDER**

**Declaration of public lands for hunting for the purposes of the  
Game and Feral Animal Control Act 2002**

I, KATRINA HODGKINSON, M.P., Minister for Primary Industries, pursuant to section 20 of the Game and Feral Animal Control Act 2002 after having had regard to the matters set out in section 20 (4), declare that game animals on public land described in Schedule 1 may be hunted by persons duly licensed, subject to the terms contained in Schedule 2.

**SCHEDULE 1 - the declared land  
Wyrra State Forest**

Wyrra State Forest is located approximately 16km north east of the township of West Wyalong. A locality map is attached at Appendix 'A' and a location map is attached at Appendix 'B'.

Wyrra State Forest area: 1270 hectares.

**SCHEDULE 2 - Terms**

**1. Duration of the declaration**

This declaration shall remain in force from the date of this Order until 8 June 2021.

**2. Authority of this declaration**

This declaration does not confer authority to do anything that is inconsistent with the requirements of any other Act or law.

**3. Requirements of the declaration**

A person who hunts on the declared lands must:

- (a) Gain written permission from Forests NSW or the Game Council on behalf of Forests NSW prior to accessing the declared lands;
- (b) Comply with all conditions in the written permission; and
- (c) Comply with any sign erected by Forests NSW or any sign approved by Forests NSW and erected by the Game Council.

<p>NOTE: This declaration is limited to game animals as prescribed in section 5 (1) and section 5 (2) of the Game and Feral Animal Control Act 2002.</p>
--

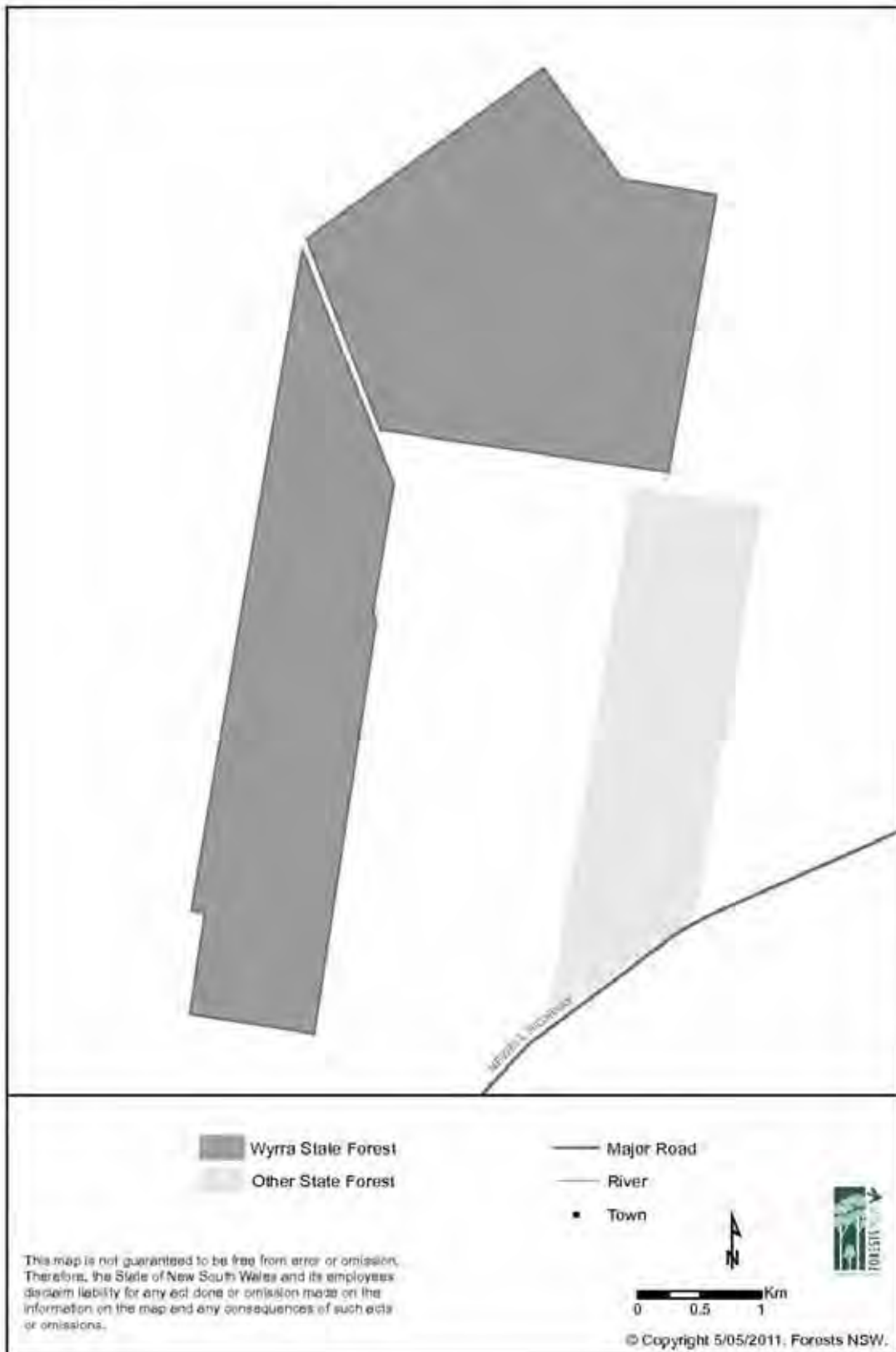
Dated this 14th day of June 2011

KATRINA HODGKINSON, M.P.,  
Minister for Primary Industries

APPENDIX A Locality



APPENDIX B Location



**GAME AND FERAL ANIMAL CONTROL ACT 2002  
ORDER**

**Declaration of public lands for hunting for the purposes of the  
Game and Feral Animal Control Act 2002**

I, KATRINA HODGKINSON, M.P., Minister for Primary Industries, pursuant to section 20 of the Game and Feral Animal Control Act 2002 after having had regard to the matters set out in section 20 (4), declare that game animals on public land described in Schedule 1 may be hunted by persons duly licensed, subject to the terms contained in Schedule 2.

**SCHEDULE 1 - the declared land**

**Yadboro State Forest**

Yadboro State Forest is located approximately 22km west of the township of Ulladulla. A locality map is attached at Appendix 'A' and a location map is attached at Appendix 'B'.

Yadboro State Forest area: 10745 hectares.

**SCHEDULE 2 - Terms**

**1. Duration of the declaration**

This declaration shall remain in force from the date of this Order until 8 June 2021.

**2. Authority of this declaration**

This declaration does not confer authority to do anything that is inconsistent with the requirements of any other Act or law.

**3. Requirements of the declaration**

A person who hunts on the declared lands must:

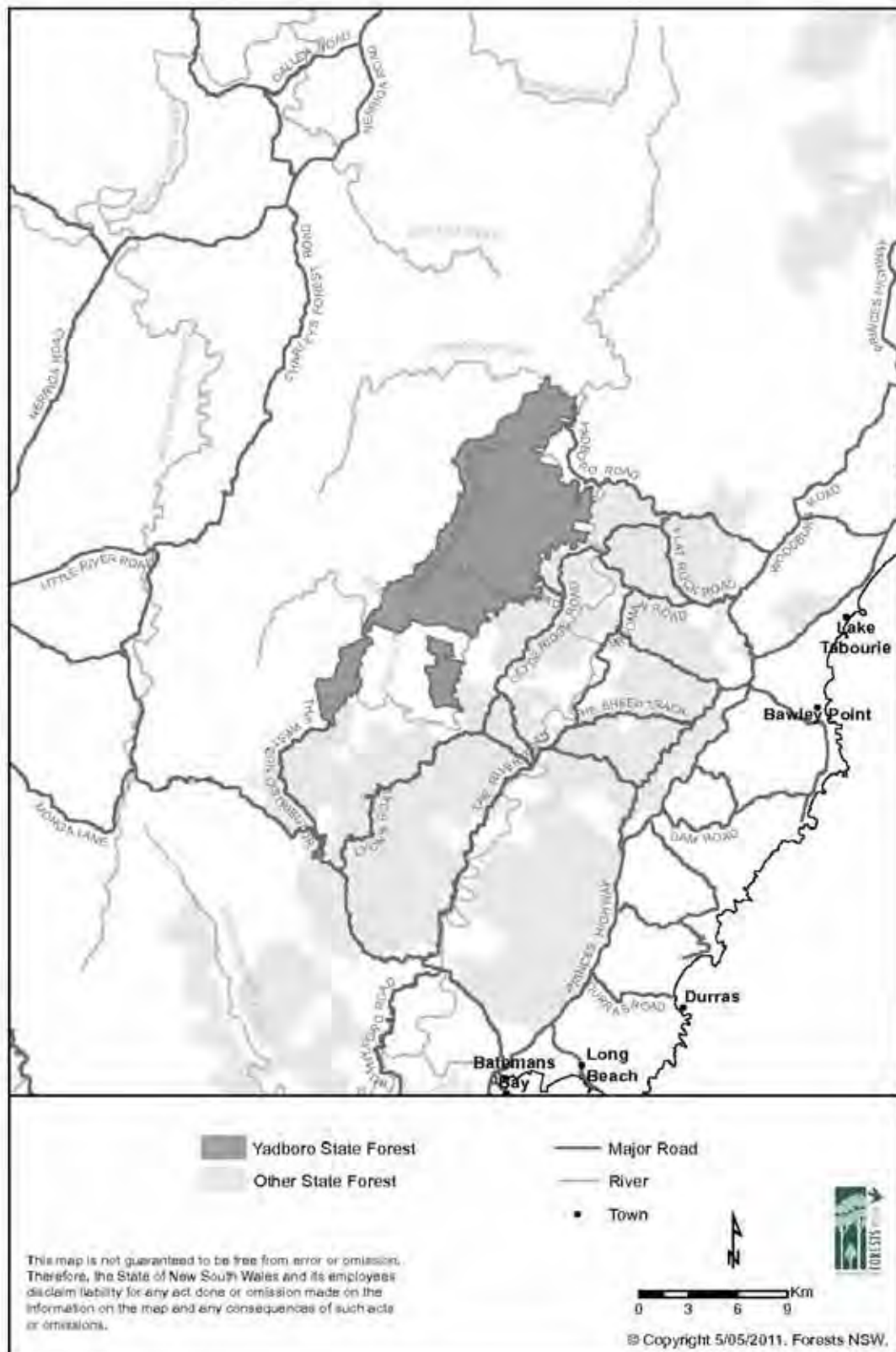
- (a) Gain written permission from Forests NSW or the Game Council on behalf of Forests NSW prior to accessing the declared lands;
- (b) Comply with all conditions in the written permission; and
- (c) Comply with any sign erected by Forests NSW or any sign approved by Forests NSW and erected by the Game Council.

<p>NOTE: This declaration is limited to game animals as prescribed in section 5 (1) and section 5 (2) of the Game and Feral Animal Control Act 2002.</p>
--

Dated this 14th day of June 2011

KATRINA HODGKINSON, M.P.,  
Minister for Primary Industries

APPENDIX A Locality



APPENDIX B Location



**GAME AND FERAL ANIMAL CONTROL ACT 2002  
ORDER**

**Declaration of public lands for hunting for the purposes of the  
Game and Feral Animal Control Act 2002**

I, KATRINA HODGKINSON, M.P., Minister for Primary Industries, pursuant to section 20 of the Game and Feral Animal Control Act 2002 after having had regard to the matters set out in section 20 (4), declare that game animals on public land described in Schedule 1 may be hunted by persons duly licensed, subject to the terms contained in Schedule 2.

**SCHEDULE 1 - the declared land**

**Yambulla State Forest**

Yambulla State Forest is located approximately 19km south west of the township of Eden. A locality map is attached at Appendix 'A' and a location map is attached at Appendix 'B'.

Yambulla State Forest area: 47248 hectares.

**SCHEDULE 2 - Terms**

**1. Duration of the declaration**

This declaration shall remain in force from the date of this Order until 8 June 2021.

**2. Authority of this declaration**

This declaration does not confer authority to do anything that is inconsistent with the requirements of any other Act or law.

**3. Requirements of the declaration**

A person who hunts on the declared lands must:

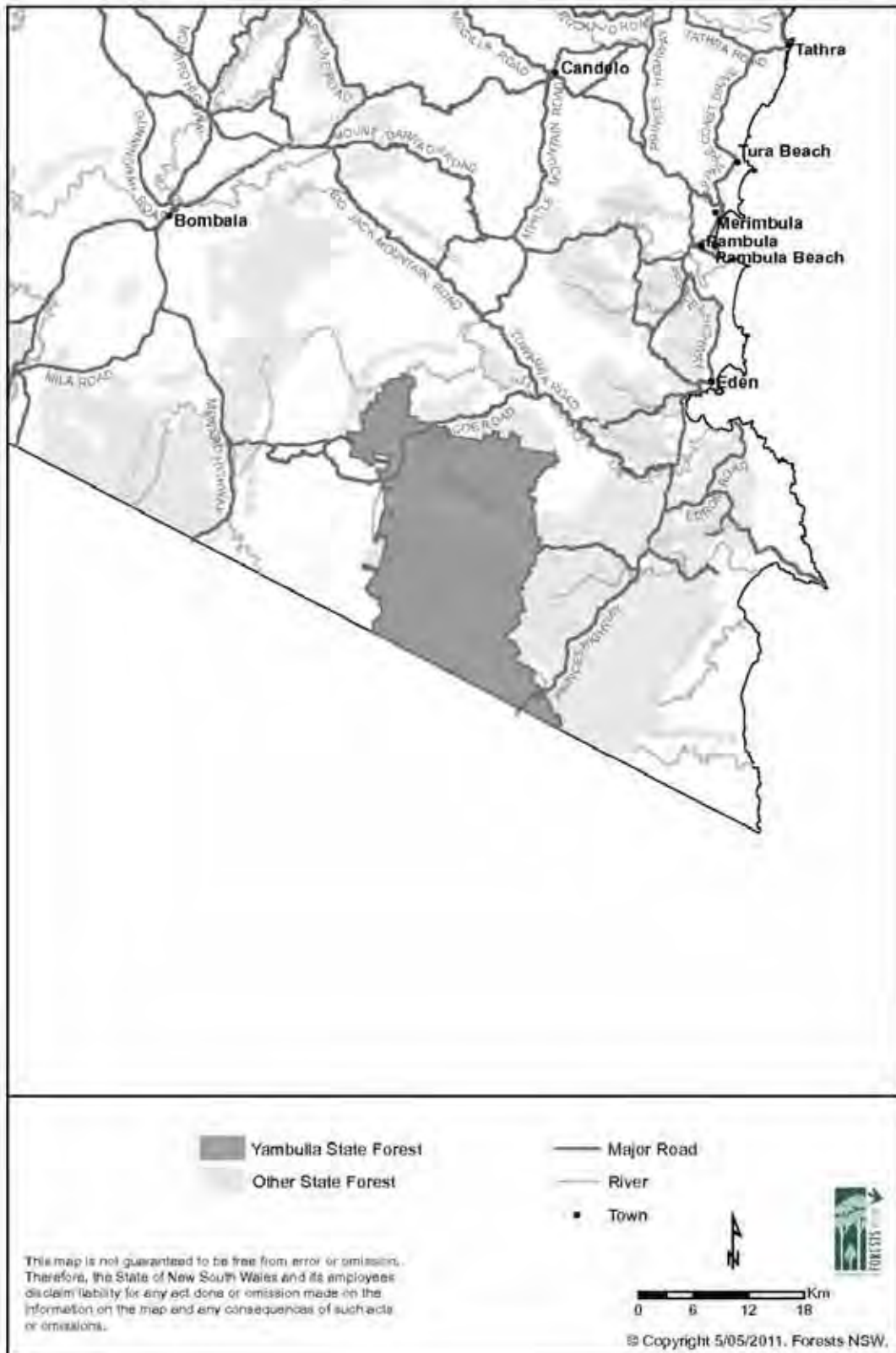
- (a) Gain written permission from Forests NSW or the Game Council on behalf of Forests NSW prior to accessing the declared lands;
- (b) Comply with all conditions in the written permission; and
- (c) Comply with any sign erected by Forests NSW or any sign approved by Forests NSW and erected by the Game Council.

<p>NOTE: This declaration is limited to game animals as prescribed in section 5 (1) and section 5 (2) of the Game and Feral Animal Control Act 2002.</p>
--

Dated this 14th day of June 2011

KATRINA HODGKINSON, M.P.,  
Minister for Primary Industries

APPENDIX A Locality





APPENDIX B Location



**GAME AND FERAL ANIMAL CONTROL ACT 2002**  
**ORDER**

**Declaration of public lands for hunting for the purposes of the**  
**Game and Feral Animal Control Act 2002**

I, KATRINA HODGKINSON, M.P., Minister for Primary Industries, pursuant to section 20 of the Game and Feral Animal Control Act 2002 after having had regard to the matters set out in section 20 (4), declare that game animals on public land described in Schedule 1 may be hunted by persons duly licensed, subject to the terms contained in Schedule 2.

**SCHEDULE 1 - the declared land**  
**Yarratt State Forest**

Yarratt State Forest is located approximately 6km west of the township of Wingham. A locality map is attached at Appendix 'A' and a location map is attached at Appendix 'B'.

Yarratt State Forest area: 2381 hectares.

**SCHEDULE 2 - Terms**

**1. Duration of the declaration**

This declaration shall remain in force from the date of this Order until 8 June 2021.

**2. Authority of this declaration**

This declaration does not confer authority to do anything that is inconsistent with the requirements of any other Act or law.

**3. Requirements of the declaration**

A person who hunts on the declared lands must:

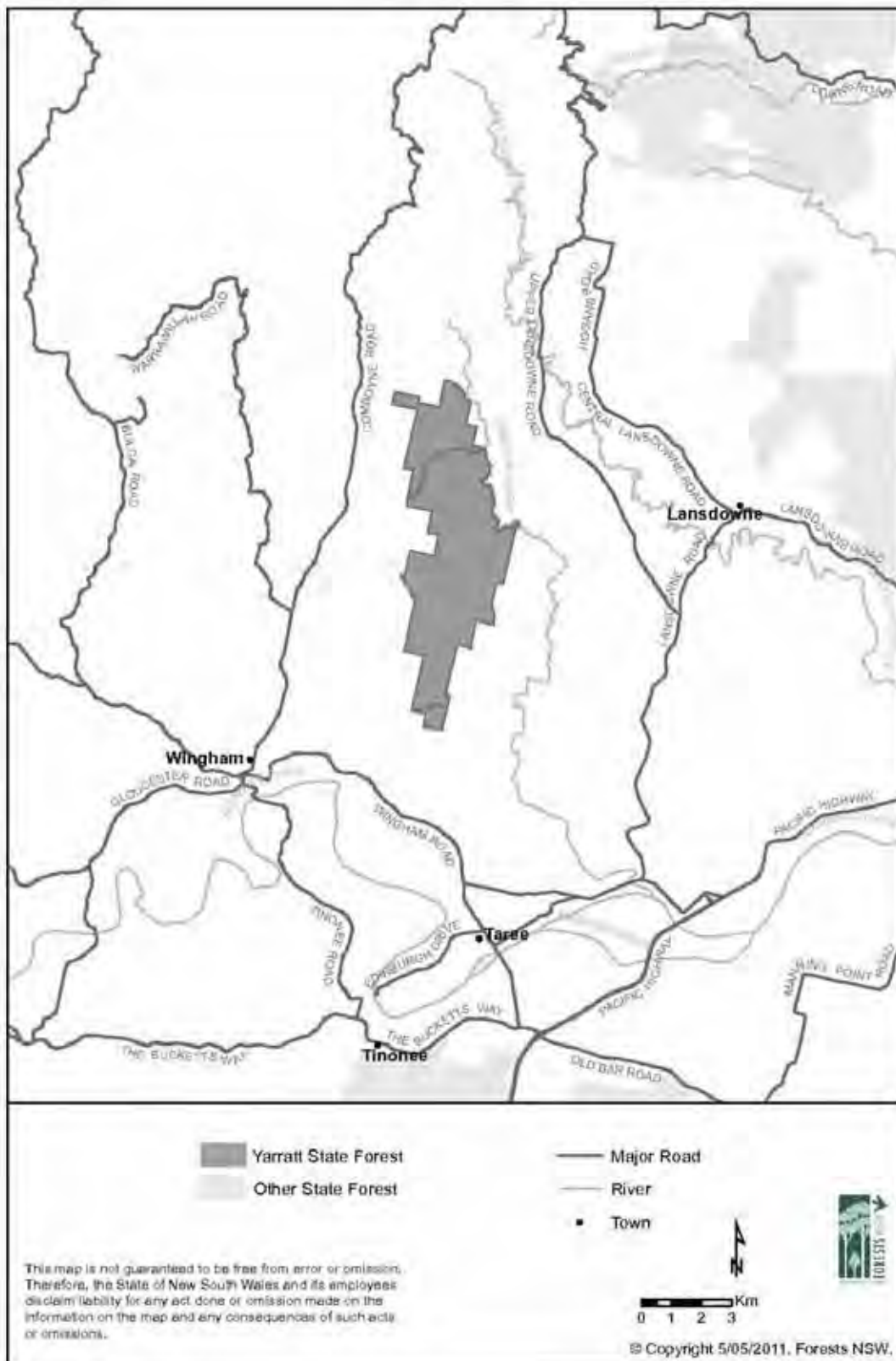
- (a) Gain written permission from Forests NSW or the Game Council on behalf of Forests NSW prior to accessing the declared lands;
- (b) Comply with all conditions in the written permission; and
- (c) Comply with any sign erected by Forests NSW or any sign approved by Forests NSW and erected by the Game Council.

<p>NOTE: This declaration is limited to game animals as prescribed in section 5 (1) and section 5 (2) of the Game and Feral Animal Control Act 2002.</p>
--

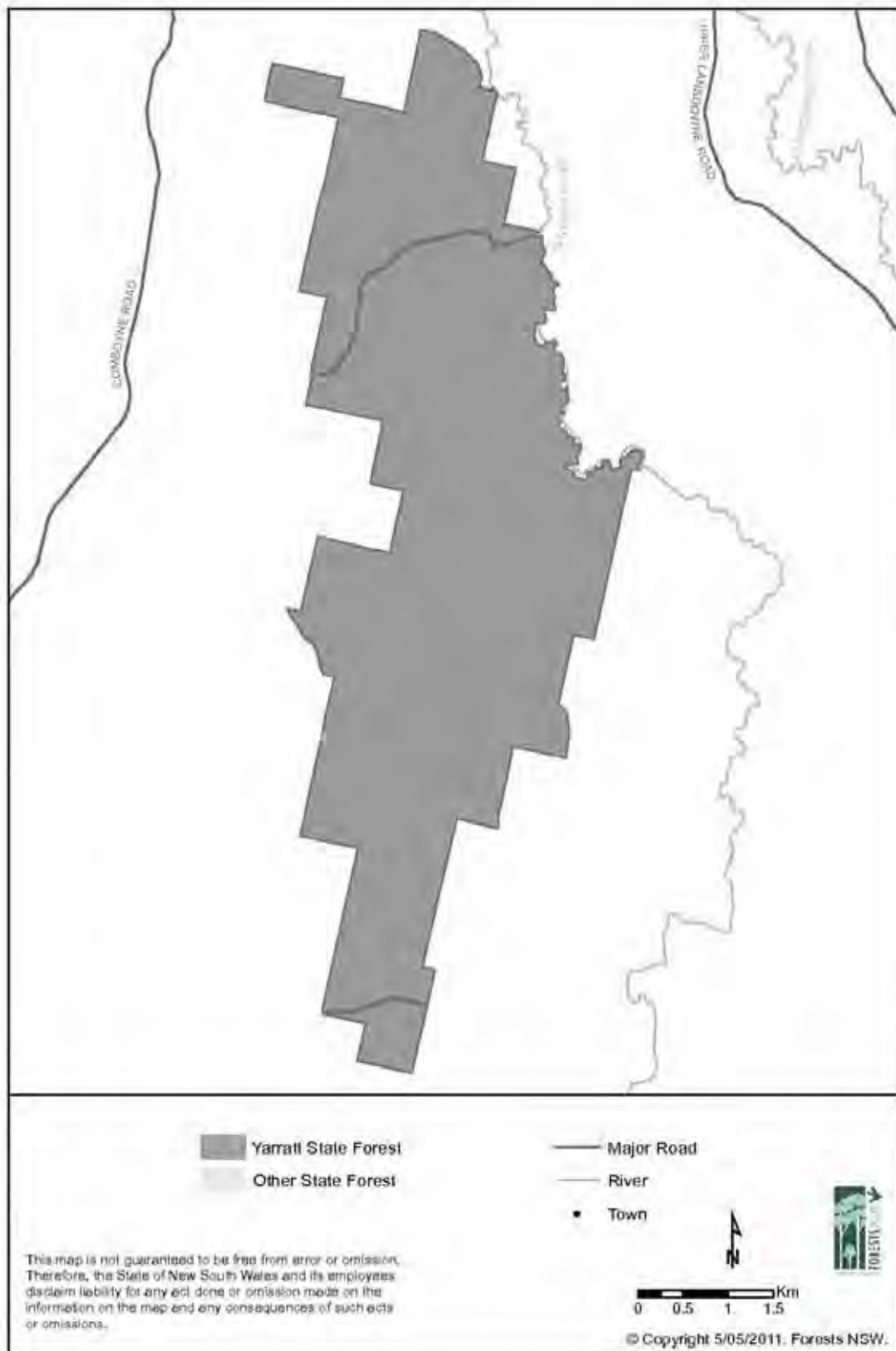
Dated this 14th day of June 2011

KATRINA HODGKINSON, M.P.,  
Minister for Primary Industries

APPENDIX A Locality



APPENDIX B Location



**GAME AND FERAL ANIMAL CONTROL ACT 2002  
ORDER**

**Declaration of public lands for hunting for the purposes of the  
Game and Feral Animal Control Act 2002**

I, KATRINA HODGKINSON, M.P., Minister for Primary Industries, pursuant to section 20 of the Game and Feral Animal Control Act 2002 after having had regard to the matters set out in section 20 (4), declare that game animals on public land described in Schedule 1 may be hunted by persons duly licensed, subject to the terms contained in Schedule 2.

**SCHEDULE 1 - the declared land  
Yathong State Forest**

Yathong State Forest is located approximately 133km south of the township of Cobar. A locality map is attached at Appendix 'A' and a location map is attached at Appendix 'B'.

Yathong State Forest area: 3638 hectares.

**SCHEDULE 2 - Terms**

**1. Duration of the declaration**

This declaration shall remain in force from the date of this Order until 8 June 2021.

**2. Authority of this declaration**

This declaration does not confer authority to do anything that is inconsistent with the requirements of any other Act or law.

**3. Requirements of the declaration**

A person who hunts on the declared lands must:

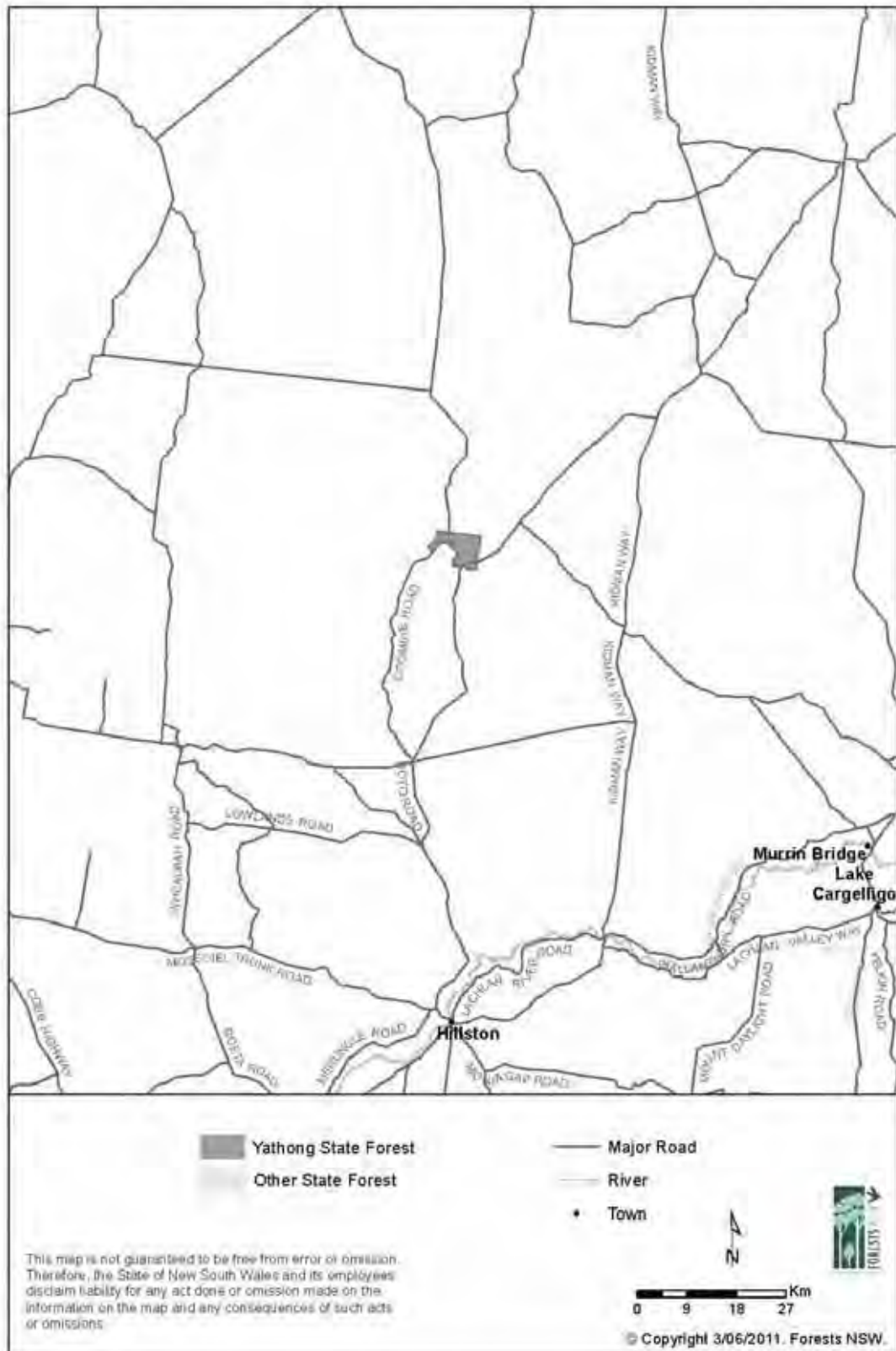
- (a) Gain written permission from Forests NSW or the Game Council on behalf of Forests NSW prior to accessing the declared lands;
- (b) Comply with all conditions in the written permission; and
- (c) Comply with any sign erected by Forests NSW or any sign approved by Forests NSW and erected by the Game Council.

<p>NOTE: This declaration is limited to game animals as prescribed in section 5 (1) and section 5 (2) of the Game and Feral Animal Control Act 2002.</p>
--

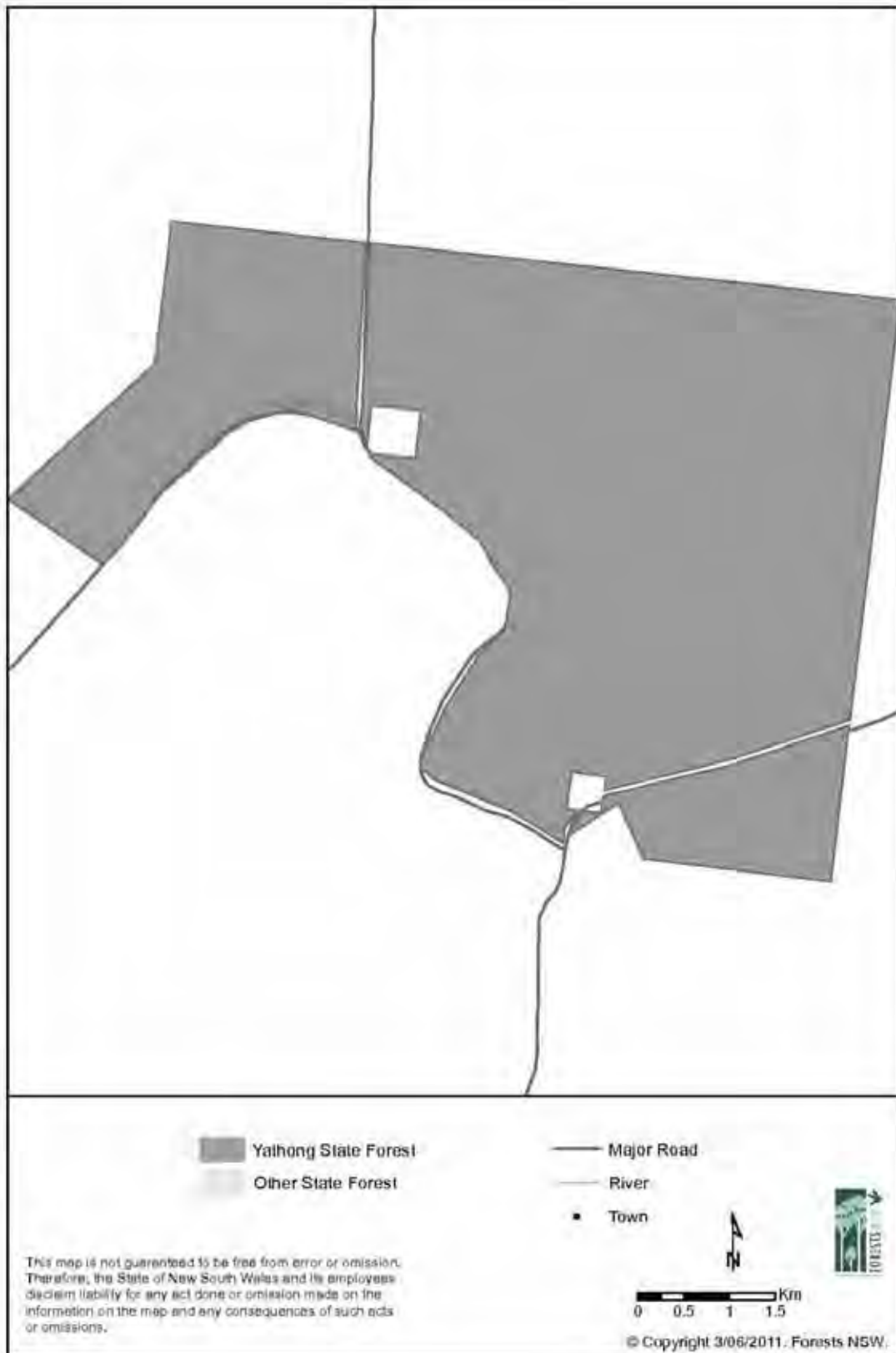
Dated this 14th day of June 2011

KATRINA HODGKINSON, M.P.,  
Minister for Primary Industries

APPENDIX A Locality



APPENDIX B Location



ISSN 0155-6320

---

Authorised to be printed  
DENIS H. HELM, Government Printer.