



Government Gazette

OF THE STATE OF
NEW SOUTH WALES

Number 85
Friday, 26 August 2011

Published under authority by Government Advertising

LEGISLATION

Online notification of the making of statutory instruments

Week beginning 15 August 2011

THE following instruments were officially notified on the NSW legislation website (www.legislation.nsw.gov.au) on the dates indicated:

Regulations and other statutory instruments

Casino Control Amendment (RSA Course Certification) Regulation 2011 (2011-429) — published LW 19 August 2011

Gaming Machines Amendment (RCG Courses and Certification) Regulation 2011 (2011-430) — published LW 19 August 2011

Liquor Amendment (RSA Courses and Certification) Regulation 2011 (2011-431) — published LW 19 August 2011

Superannuation Regulation 2011 (2011-432) — published LW 19 August 2011

Environmental Planning Instruments

Blue Mountains Local Environmental Plan 2005 (Amendment No 24) (2011-433) — published LW 19 August 2011

Byron Local Environmental Plan 1988 (Amendment No 142) (2011-434) — published LW 19 August 2011

Byron Local Environmental Plan 1988 (Amendment No 148) (2011-435) — published LW 19 August 2011

Environmental Planning and Assessment Amendment (Canterbury Planning Scheme Ordinance) Order 2011 (2011-436) — published LW 19 August 2011

Fairfield Local Environmental Plan 1994 (Amendment No 126) (2011-437) — published LW 19 August 2011

Maitland Local Environmental Plan 1993 (Amendment No 114) (2011-438) — published LW 19 August 2011

Shellharbour Local Environmental Plan 2000 (Amendment No 15) (2011-439) — published LW 19 August 2011

Assents to Acts

ACT OF PARLIAMENT ASSENTED TO

Legislative Assembly Office, Sydney 22 August 2011

IT is hereby notified, for general information, that Her Excellency the Governor has, in the name and on behalf of Her Majesty, this day assented to the undermentioned Act passed by the Legislative Assembly and Legislative Council of New South Wales in Parliament assembled, viz.:

Act No. 29, 2011 – An Act to amend the Clean Coal Administration Act 2008 to rename the Act to reconstitute and rename the council established under the Act to rename the fund established under the Act and to update certain terminology.
[Clean Coal Administration Amendment Bill]

RUSSELL D. GROVE, P.S.M.,
Clerk of the Legislative Assembly

Other Legislation



New South Wales

Notice of Final Determination

under the

Threatened Species Conservation Act 1995

The Scientific Committee established under the *Threatened Species Conservation Act 1995* has made a final determination to insert the following matter as a key threatening process under that Act and, accordingly, Schedule 3 to that Act is amended by inserting in alphabetical order:

Loss and degradation of native plant and animal habitat by invasion of escaped garden plants, including aquatic plants.

This Notice commences on the day on which it is published in the Gazette.

Dated, this 16th day of August 2011.

Dr Richard Major
Chairperson of the Scientific Committee

Copies of final determination and reasons

Copies of the final determination and the reasons for it are available to members of the public (free of charge) as follows:

- (a) on the Internet at www.environment.nsw.gov.au,
- (b) by contacting the Scientific Committee Unit, by post C/- Office of Environment and Heritage, PO Box 1967, Hurstville BC NSW 1481, by telephone (02) 9585 6940 or by facsimile (02) 9585 6989,
- (c) in person at the Office of Environment and Heritage Information Centre, Level 14, 59–61 Goulburn St, Sydney.

OFFICIAL NOTICES**Appointments****CASINO, LIQUOR AND GAMING CONTROL
AUTHORITY ACT 2007****APPOINTMENTS**

HER Excellency the Governor, with the advice of the Executive Council, has appointed the following persons under section 7 (1) (b) of the Casino, Liquor and Gaming Control Authority Act 2007 as a part-time member of the Casino, Liquor and Gaming Control Authority from 31 August 2011 until 30 August 2014:

DAVID BRUCE ARMATI
BRIAN THOMAS ROSS

GEORGE SOURIS, M.P.,
Minister for Tourism, Major Events, Hospitality
and Racing and Minister for the Arts

**CASINO, LIQUOR AND GAMING CONTROL
AUTHORITY ACT 2007****APPOINTMENT**

HER Excellency the Governor, with the advice of the Executive Council, has appointed DAVID BRUCE ARMATI under section 7 (4) of the Act as Deputy Chairperson of the Casino, Liquor and Gaming Control Authority from 31 August 2011 to 30 August 2014.

GEORGE SOURIS, M.P.,
Minister for Tourism, Major Events, Hospitality
and Racing and Minister for the Arts

Department of Primary Industries

GAME AND FERAL ANIMAL CONTROL ACT 2002

Notification

Proposed Declaration for Hunting on Public Lands

NOTICE is hereby given in accordance with section 20 (Declaration of public land available for hunting game) of the Game and Feral Animal Control Act 2002, that the following public lands listed within Schedule 1 are proposed to be declared available for hunting to assist in the management and control of game and feral animals on and from 1 January until 31 December each year.

SCHEDULE 1

Dedicated Crown Land within Burrendong State Park, near Wellington New South Wales

Dedication 1001355 for public recreation, gazetted: 1 June 1997, Folio 3472.

Lots 251, 254, 256 and 258, DP 41327; Lot 281, DP 44173; Lot 271, DP 46165; Lot 244, DP 257245; Lot 2, DP 728700; Lots 54, 127, 209, 215, 223-224, 230, 238 and 242, DP 756871; Lot 7003, DP 1001294 and Lot 7005, DP 1110442.

Reserve 87976 for national fitness and physical education, gazetted 8 January 1971, 4, Lot 245, DP 257245 and Lots 239, 241 and 243, DP 756871.

Reserve 71860 for soil conservation, gazetted 22 March 1946, Lot 7001, DP 1020809; Reserve 756893 for future public requirements, gazetted 29 June 2007, Lot 109, DP 756893; Lot 7007, DP 1029739; Lot 7005, DP 1110442 and Lot 17, DP 756893.

Total 2959.2 hectares.

Parishes: Burrendong/Mookerawa.

County: Wellington.

Shire/Zoning: Wellington Shire Council.

The Burrendong State Park is located 19.7 km south east of Wellington in the central west of NSW.

It is intended that game and feral animals on this land may only be hunted by persons who:

- Hold a Restricted NSW Game Hunting Licence issued by the Game Council of NSW under the Game and Feral Animal Control Act 2002, and
- Have written permission of the Manager of the Burrendong State Park pursuant to Clause 1 (1) of the Game and Feral Animal Control Regulation 2004.

File Reference: 10/19353.

For further information please contact Game Council NSW on (02) 6360 5100 or visit the website: www.gamecouncil.nsw.gov.au.

Dated: 26 August 2011.

KATRINA HODGKINSON, M.P.,
Minister for Primary Industries

NOXIOUS WEEDS ACT 1993

IT is proposed to remake all declarations under the Noxious Weeds Act 1993.

A copy of a draft version of Weed Control Order No. 28 referring to these changes and an explanatory note is available from your local Department of Primary Industries office or on the Department of Primary Industries website at www.dpi.nsw.gov.au/agriculture and go to "Spotlight".

Any person is entitled to make a submission about this proposal. Verbal submissions cannot be accepted. Written submissions are to be sent to:

Invasive Species Branch Support Officer,
Department of Primary Industries,
Locked Bag 21,
Orange NSW 2800

or by email to: admin.weeds@industry.nsw.gov.au.

or by facsimile to: (02) 6391 3206.

(Facsimiles must include the sender's name and address and be marked for the attention of Invasive Species Branch Support Officer).

Submissions must reach the Department of Primary Industries by the close of business on Thursday, 22 September 2011.

NOXIOUS WEEDS ACT 1993

Instrument of Delegation

I, KATRINA HODGKINSON, M.P., Minister for Primary Industries, pursuant to section 66 of the Noxious Weeds Act 1993 ('the Act'), delegate the functions conferred or imposed on the Minister by the sections specified in Column 1 of the Schedule below to the member of staff of the Department of Trade and Investment, Regional Infrastructure and Services who from time to time holds, occupies or performs the duties of the position described opposite in Column 2 of the Schedule.

SCHEDULE

<i>Column 1 Section</i>	<i>Column 2 Position</i>
Section 7.	Principal Director, Biosecurity.
Section 9.	Principal Director, Biosecurity.
Section 10.	Principal Director, Biosecurity.

Dated this 19th day of August 2011.

KATRINA HODGKINSON, M.P.,
Minister for Primary Industries

NOXIOUS WEEDS ACT 1993

WEED CONTROL ORDER No. 29

Emergency order declaring certain plants to be noxious weeds.

I, BRUCE M CHRISTIE, Principal Director, Biosecurity, with the delegated authority of the Minister for Primary Industries pursuant to section 66 of the Noxious Weeds Act 1993 ('the Act'), and pursuant to section 10 of the Act, being of the opinion that the threat posed by the plants listed in Schedules 1 and 2 to this order require this order to be made, hereby:

1. declare the plants listed in column 2 of Schedules 1 and 2 to be noxious weeds;
2. apply the following weed control classes to these plants:
 - a. A weed control class of 1 is applied to all plants listed in Schedule 1;
 - b. A weed control class of 2 is applied to all plants listed in Schedule 2;
3. specify that, in respect of each plant listed in column 2 of Schedules 1 and 2, the land to which the order applies in respect of each such plant is that land described in column 4 of those Schedules opposite the relevant entry in column 2;
4. specify that, in respect of each plant listed in column 2 of Schedules 1 and 2, the control measures that are to be used to control the plant are as described in column 5 of those Schedules opposite the relevant entry in column 2;
5. specify the control objectives for the plants as follows:
 - a. the control objective for weed control class 1 is to prevent the introduction and establishment of those plants in NSW.
 - b. the control objective for weed control class 2 is to prevent the introduction and establishment of those plants in parts of NSW.

SCHEDULE 1 – Class 1 Noxious Weeds

Common Name	Scientific Name	Alternate Scientific Name	Area to which the Weed Control Order Applies	Control Measures	Control Class
Anchored water hyacinth	<i>Eichhornia azurea</i>		Whole of NSW	The plant must be eradicated from the land and the land must be kept free of the plant	1
Black knapweed	<i>Centaurea nigra</i>		Whole of NSW	The plant must be eradicated from the land and the land must be kept free of the plant	1
Boneseed	<i>Chrysanthemoides monilifera</i> subspecies <i>monilifera</i>		Whole of NSW	The plant must be eradicated from the land and the land must be kept free of the plant	1
Broomrapes	<i>Orobanche</i> species except the native <i>O. cernua</i> variety <i>australiana</i> and <i>O. minor</i>		Whole of NSW	The plant must be eradicated from the land and the land must be kept free of the plant	1
Chinese violet	<i>Asystasia gangetica</i> subspecies <i>micrantha</i>		Whole of NSW	The plant must be eradicated from the land and the land must be kept free of the plant	1
Eurasian water milfoil	<i>Myriophyllum spicatum</i>		Whole of NSW	The plant must be eradicated from the land and the land must be kept free of the plant	1
Hawkweed	<i>Hieracium</i> species		Whole of NSW	The plant must be eradicated from the land and the land must be kept free of the plant	1
Heteranthera/ Kidneyleaf mud plaintain	<i>Heteranthera reniformis</i>		Whole of NSW	The plant must be eradicated from the land and the land must be kept free of the plant	1
Horsetail	<i>Equisetum</i> species		Whole of NSW	The plant must be eradicated from the land and the land must be kept free of the plant	1
Hydrocotyl/ Water pennywort	<i>Hydrocotyle ranunculoides</i>		Whole of NSW	The plant must be eradicated from the land and the land must be kept free of the plant	1

<i>Common Name</i>	<i>Scientific Name</i>	<i>Alternate Scientific Name</i>	<i>Area to which the Weed Control Order Applies</i>	<i>Control Measures</i>	<i>Control Class</i>
Hymenachne	<i>Hymenachne amplexicaulis</i> and hybrids		Whole of NSW	The plant must be eradicated from the land and the land must be kept free of the plant	1
Karoo thorn	<i>Acacia karroo</i>		Whole of NSW	The plant must be eradicated from the land and the land must be kept free of the plant	1
Kochia	<i>Bassia scoparia</i> except <i>B. scoparia</i> subspecies <i>trichophylla</i>	<i>Kochia scoparia</i>	Whole of NSW	The plant must be eradicated from the land and the land must be kept free of the plant	1
Koster's curse/ Clidemia	<i>Clidemia hirta</i>		Whole of NSW	The plant must be eradicated from the land and the land must be kept free of the plant	1
Lagarosiphon	<i>Lagarosiphon major</i>		Whole of NSW	The plant must be eradicated from the land and the land must be kept free of the plant	1
Mexican feather grass	<i>Nassella tenuissima</i>	<i>Stipa tenuissima</i>	Whole of NSW	The plant must be eradicated from the land and the land must be kept free of the plant	1
Miconia	<i>Miconia species</i>		Whole of NSW	The plant must be eradicated from the land and the land must be kept free of the plant	1
Mikania	<i>Mikania micrantha</i>		Whole of NSW	The plant must be eradicated from the land and the land must be kept free of the plant	1
Mimosa	<i>Mimosa pigra</i>		Whole of NSW	The plant must be eradicated from the land and the land must be kept free of the plant	1
Parthenium weed	<i>Parthenium hysterophorus</i>		Whole of NSW	The plant must be eradicated from the land and the land must be kept free of the plant	1
Pond apple	<i>Annona glabra</i>		Whole of NSW	The plant must be eradicated from the land and the land must be kept free of the plant	1
Prickly acacia	<i>Acacia nilotica</i>		Whole of NSW	The plant must be eradicated from the land and the land must be kept free of the plant	1
Rubbervine	<i>Cryptostegia grandiflora</i>		Whole of NSW	The plant must be eradicated from the land and the land must be kept free of the plant	1
Senegal tea plant	<i>Gymnocoronis spilanthoides</i>		Whole of NSW	The plant must be eradicated from the land and the land must be kept free of the plant	1
Siam weed	<i>Chromolaena odorata</i>		Whole of NSW	The plant must be eradicated from the land and the land must be kept free of the plant	1
Spotted knapweed	<i>Centaurea stoebe</i> subspecies <i>micranthos</i>	<i>Centaurea maculosa</i>	Whole of NSW	The plant must be eradicated from the land and the land must be kept free of the plant	1
Water caltrop	<i>Trapa species</i>		Whole of NSW	The plant must be eradicated from the land and the land must be kept free of the plant	1
Water lettuce	<i>Pistia stratiotes</i>		Whole of NSW	The plant must be eradicated from the land and the land must be kept free of the plant	1

<i>Common Name</i>	<i>Scientific Name</i>	<i>Alternate Scientific Name</i>	<i>Area to which the Weed Control Order Applies</i>	<i>Control Measures</i>	<i>Control Class</i>
Water soldier	<i>Stratiotes aloides</i>		Whole of NSW	The plant must be eradicated from the land and the land must be kept free of the plant	1
Witchweed	<i>Striga</i> species except the native <i>Striga parviflora</i>		Whole of NSW	The plant must be eradicated from the land and the land must be kept free of the plant	1
Yellow burrhead	<i>Limnocharis flava</i>		Whole of NSW	The plant must be eradicated from the land and the land must be kept free of the plant	1

SCHEDULE 2 – Class 2 Noxious Weeds

<i>Common Name</i>	<i>Scientific Name</i>	<i>Alternate Scientific Name</i>	<i>Area to which the Weed Control Order Applies</i>	<i>Control Measures</i>	<i>Control Class</i>
Aleman grass	<i>Echinochloa polystachya</i>		Bellingen Shire Council	The plant must be eradicated from the land and the land must be kept free of the plant	2
Aleman grass	<i>Echinochloa polystachya</i>		Clarence Valley Council	The plant must be eradicated from the land and the land must be kept free of the plant	2
Aleman grass	<i>Echinochloa polystachya</i>		Coffs Harbour City Council	The plant must be eradicated from the land and the land must be kept free of the plant	2
Aleman grass	<i>Echinochloa polystachya</i>		Far North Coast County Council	The plant must be eradicated from the land and the land must be kept free of the plant	2
Aleman grass	<i>Echinochloa polystachya</i>		Gloucester Shire Council	The plant must be eradicated from the land and the land must be kept free of the plant	2
Aleman grass	<i>Echinochloa polystachya</i>		Great Lakes Council	The plant must be eradicated from the land and the land must be kept free of the plant	2
Aleman grass	<i>Echinochloa polystachya</i>		Greater Taree City Council	The plant must be eradicated from the land and the land must be kept free of the plant	2
Aleman grass	<i>Echinochloa polystachya</i>		Kempsey Shire Council	The plant must be eradicated from the land and the land must be kept free of the plant	2
Aleman grass	<i>Echinochloa polystachya</i>		Nambucca Shire Council	The plant must be eradicated from the land and the land must be kept free of the plant	2
Aleman grass	<i>Echinochloa polystachya</i>		Port Macquarie-Hastings Council	The plant must be eradicated from the land and the land must be kept free of the plant	2
Alligator weed	<i>Alternanthera philoxeroides</i>		Whole of NSW	The plant must be eradicated from the land and the land must be kept free of the plant	2
Bitou bush	<i>Chrysanthemoides monilifera</i> subspecies <i>rotundata</i>		Lord Howe Island Board	The plant must be eradicated from the land and the land must be kept free of the plant	2
Black willow	<i>Salix nigra</i>		Balranald Shire Council	The plant must be eradicated from the land and the land must be kept free of the plant	2

<i>Common Name</i>	<i>Scientific Name</i>	<i>Alternate Scientific Name</i>	<i>Area to which the Weed Control Order Applies</i>	<i>Control Measures</i>	<i>Control Class</i>
Black willow	<i>Salix nigra</i>		Carrathool Shire Council	The plant must be eradicated from the land and the land must be kept free of the plant	2
Black willow	<i>Salix nigra</i>		Central Murray County Council	The plant must be eradicated from the land and the land must be kept free of the plant	2
Black willow	<i>Salix nigra</i>		Coolamon Shire Council	The plant must be eradicated from the land and the land must be kept free of the plant	2
Black willow	<i>Salix nigra</i>		Cootamundra Shire Council	The plant must be eradicated from the land and the land must be kept free of the plant	2
Black willow	<i>Salix nigra</i>		Corowa Shire Council	The plant must be eradicated from the land and the land must be kept free of the plant	2
Black willow	<i>Salix nigra</i>		Greater Hume Shire Council	The plant must be eradicated from the land and the land must be kept free of the plant	2
Black willow	<i>Salix nigra</i>		Griffith City Council	The plant must be eradicated from the land and the land must be kept free of the plant	2
Black willow	<i>Salix nigra</i>		Hay Shire Council	The plant must be eradicated from the land and the land must be kept free of the plant	2
Black willow	<i>Salix nigra</i>		Jerilderie Shire Council	The plant must be eradicated from the land and the land must be kept free of the plant	2
Black willow	<i>Salix nigra</i>		Junee Shire Council	The plant must be eradicated from the land and the land must be kept free of the plant	2
Black willow	<i>Salix nigra</i>		Leeton Shire Council	The plant must be eradicated from the land and the land must be kept free of the plant	2
Black willow	<i>Salix nigra</i>		Lockhart Shire Council	The plant must be eradicated from the land and the land must be kept free of the plant	2
Black willow	<i>Salix nigra</i>		Murrumbidgee Shire Council	The plant must be eradicated from the land and the land must be kept free of the plant	2
Black willow	<i>Salix nigra</i>		Narrandera Shire Council	The plant must be eradicated from the land and the land must be kept free of the plant	2
Black willow	<i>Salix nigra</i>		Temora Shire Council	The plant must be eradicated from the land and the land must be kept free of the plant	2
Black willow	<i>Salix nigra</i>		The Council of the Shire of Wakool	The plant must be eradicated from the land and the land must be kept free of the plant	2
Black willow	<i>Salix nigra</i>		Tumbarumba Shire Council	The plant must be eradicated from the land and the land must be kept free of the plant	2
Black willow	<i>Salix nigra</i>		Tumut Shire Council	The plant must be eradicated from the land and the land must be kept free of the plant	2

<i>Common Name</i>	<i>Scientific Name</i>	<i>Alternate Scientific Name</i>	<i>Area to which the Weed Control Order Applies</i>	<i>Control Measures</i>	<i>Control Class</i>
Black willow	<i>Salix nigra</i>		Urana Shire Council	The plant must be eradicated from the land and the land must be kept free of the plant	2
Black willow	<i>Salix nigra</i>		Wagga Wagga City Council	The plant must be eradicated from the land and the land must be kept free of the plant	2
Black willow	<i>Salix nigra</i>		Wentworth Shire Council	The plant must be eradicated from the land and the land must be kept free of the plant	2
Blue hound's tongue	<i>Cynoglossum creticum</i>		Bega Valley Shire Council	The plant must be eradicated from the land and the land must be kept free of the plant	2
Cape broom	<i>Genista monspessulana</i>		Balranald Shire Council	The plant must be eradicated from the land and the land must be kept free of the plant	2
Cape broom	<i>Genista monspessulana</i>		Bega Valley Shire Council	The plant must be eradicated from the land and the land must be kept free of the plant	2
Cape broom	<i>Genista monspessulana</i>		Bombala Council	The plant must be eradicated from the land and the land must be kept free of the plant	2
Cape broom	<i>Genista monspessulana</i>		Carrathool Shire Council	The plant must be eradicated from the land and the land must be kept free of the plant	2
Cape broom	<i>Genista monspessulana</i>		Central Murray County Council	The plant must be eradicated from the land and the land must be kept free of the plant	2
Cape broom	<i>Genista monspessulana</i>		Coolamon Shire Council	The plant must be eradicated from the land and the land must be kept free of the plant	2
Cape broom	<i>Genista monspessulana</i>		Cooma-Monaro Shire Council	The plant must be eradicated from the land and the land must be kept free of the plant	2
Cape broom	<i>Genista monspessulana</i>		Cootamundra Shire Council	The plant must be eradicated from the land and the land must be kept free of the plant	2
Cape broom	<i>Genista monspessulana</i>		Corowa Shire Council	The plant must be eradicated from the land and the land must be kept free of the plant	2
Cape broom	<i>Genista monspessulana</i>		Cowra Shire Council	The plant must be eradicated from the land and the land must be kept free of the plant	2
Cape broom	<i>Genista monspessulana</i>		Eurobodalla Shire Council	The plant must be eradicated from the land and the land must be kept free of the plant	2
Cape broom	<i>Genista monspessulana</i>		Gloucester Shire Council	The plant must be eradicated from the land and the land must be kept free of the plant	2
Cape broom	<i>Genista monspessulana</i>		Great Lakes Council	The plant must be eradicated from the land and the land must be kept free of the plant	2
Cape broom	<i>Genista monspessulana</i>		Greater Taree City Council	The plant must be eradicated from the land and the land must be kept free of the plant	2

<i>Common Name</i>	<i>Scientific Name</i>	<i>Alternate Scientific Name</i>	<i>Area to which the Weed Control Order Applies</i>	<i>Control Measures</i>	<i>Control Class</i>
Cape broom	<i>Genista monspessulana</i>		Griffith City Council	The plant must be eradicated from the land and the land must be kept free of the plant	2
Cape broom	<i>Genista monspessulana</i>		Hay Shire Council	The plant must be eradicated from the land and the land must be kept free of the plant	2
Cape broom	<i>Genista monspessulana</i>		Jerilderie Shire Council	The plant must be eradicated from the land and the land must be kept free of the plant	2
Cape broom	<i>Genista monspessulana</i>		Junee Shire Council	The plant must be eradicated from the land and the land must be kept free of the plant	2
Cape broom	<i>Genista monspessulana</i>		Kempsey Shire Council	The plant must be eradicated from the land and the land must be kept free of the plant	2
Cape broom	<i>Genista monspessulana</i>		Leeton Shire Council	The plant must be eradicated from the land and the land must be kept free of the plant	2
Cape broom	<i>Genista monspessulana</i>		Lockhart Shire Council	The plant must be eradicated from the land and the land must be kept free of the plant	2
Cape broom	<i>Genista monspessulana</i>		Mid-Western Regional Council	The plant must be eradicated from the land and the land must be kept free of the plant	2
Cape broom	<i>Genista monspessulana</i>		Murrumbidgee Shire Council	The plant must be eradicated from the land and the land must be kept free of the plant	2
Cape broom	<i>Genista monspessulana</i>		Narrandera Shire Council	The plant must be eradicated from the land and the land must be kept free of the plant	2
Cape broom	<i>Genista monspessulana</i>		Orange City Council	The plant must be eradicated from the land and the land must be kept free of the plant	2
Cape broom	<i>Genista monspessulana</i>		Palerang Council	The plant must be eradicated from the land and the land must be kept free of the plant	2
Cape broom	<i>Genista monspessulana</i>		Port Macquarie-Hastings Council	The plant must be eradicated from the land and the land must be kept free of the plant	2
Cape broom	<i>Genista monspessulana</i>		Snowy River Shire Council	The plant must be eradicated from the land and the land must be kept free of the plant	2
Cape broom	<i>Genista monspessulana</i>		Temora Shire Council	The plant must be eradicated from the land and the land must be kept free of the plant	2
Cape broom	<i>Genista monspessulana</i>		The Council of the Shire of Wakool	The plant must be eradicated from the land and the land must be kept free of the plant	2
Cape broom	<i>Genista monspessulana</i>		Upper Macquarie County Council	The plant must be eradicated from the land and the land must be kept free of the plant	2
Cape broom	<i>Genista monspessulana</i>		Urana Shire Council	The plant must be eradicated from the land and the land must be kept free of the plant	2

<i>Common Name</i>	<i>Scientific Name</i>	<i>Alternate Scientific Name</i>	<i>Area to which the Weed Control Order Applies</i>	<i>Control Measures</i>	<i>Control Class</i>
Cape broom	<i>Genista monspessulana</i>		Wagga Wagga City Council	The plant must be eradicated from the land and the land must be kept free of the plant	2
Cape broom	<i>Genista monspessulana</i>		Wellington Council	The plant must be eradicated from the land and the land must be kept free of the plant	2
Cape broom	<i>Genista monspessulana</i>		Wentworth Shire Council	The plant must be eradicated from the land and the land must be kept free of the plant	2
Gorse	<i>Ulex europaeus</i>		Albury City Council	The plant must be eradicated from the land and the land must be kept free of the plant	2
Gorse	<i>Ulex europaeus</i>		Bega Valley Shire Council	The plant must be eradicated from the land and the land must be kept free of the plant	2
Gorse	<i>Ulex europaeus</i>		Bombala Council	The plant must be eradicated from the land and the land must be kept free of the plant	2
Gorse	<i>Ulex europaeus</i>		Cessnock City Council	The plant must be eradicated from the land and the land must be kept free of the plant	2
Gorse	<i>Ulex europaeus</i>		Corowa Shire Council	The plant must be eradicated from the land and the land must be kept free of the plant	2
Gorse	<i>Ulex europaeus</i>		Cowra Shire Council	The plant must be eradicated from the land and the land must be kept free of the plant	2
Gorse	<i>Ulex europaeus</i>		Eurobodalla Shire Council	The plant must be eradicated from the land and the land must be kept free of the plant	2
Gorse	<i>Ulex europaeus</i>		Glen Innes Severn Shire Council	The plant must be eradicated from the land and the land must be kept free of the plant	2
Gorse	<i>Ulex europaeus</i>		Gosford City Council	The plant must be eradicated from the land and the land must be kept free of the plant	2
Gorse	<i>Ulex europaeus</i>		Greater Hume Shire Council	The plant must be eradicated from the land and the land must be kept free of the plant	2
Gorse	<i>Ulex europaeus</i>		Gundagai Shire Council	The plant must be eradicated from the land and the land must be kept free of the plant	2
Gorse	<i>Ulex europaeus</i>		Junee Shire Council	The plant must be eradicated from the land and the land must be kept free of the plant	2
Gorse	<i>Ulex europaeus</i>		Lake Macquarie City Council	The plant must be eradicated from the land and the land must be kept free of the plant	2
Gorse	<i>Ulex europaeus</i>		Maitland City Council	The plant must be eradicated from the land and the land must be kept free of the plant	2
Gorse	<i>Ulex europaeus</i>		Mid-Western Regional Council	The plant must be eradicated from the land and the land must be kept free of the plant	2

<i>Common Name</i>	<i>Scientific Name</i>	<i>Alternate Scientific Name</i>	<i>Area to which the Weed Control Order Applies</i>	<i>Control Measures</i>	<i>Control Class</i>
Gorse	<i>Ulex europaeus</i>		New England Tablelands County Council	The plant must be eradicated from the land and the land must be kept free of the plant	2
Gorse	<i>Ulex europaeus</i>		Newcastle City Council	The plant must be eradicated from the land and the land must be kept free of the plant	2
Gorse	<i>Ulex europaeus</i>		Port Stephens Council	The plant must be eradicated from the land and the land must be kept free of the plant	2
Gorse	<i>Ulex europaeus</i>		Snowy River Shire Council	The plant must be eradicated from the land and the land must be kept free of the plant	2
Gorse	<i>Ulex europaeus</i>		Southern Slopes County Council	The plant must be eradicated from the land and the land must be kept free of the plant	2
Gorse	<i>Ulex europaeus</i>		Tumbarumba Shire Council	The plant must be eradicated from the land and the land must be kept free of the plant	2
Gorse	<i>Ulex europaeus</i>		Tumut Shire Council	The plant must be eradicated from the land and the land must be kept free of the plant	2
Gorse	<i>Ulex europaeus</i>		Upper Hunter County Council	The plant must be eradicated from the land and the land must be kept free of the plant	2
Gorse	<i>Ulex europaeus</i>		Wagga Wagga City Council	The plant must be eradicated from the land and the land must be kept free of the plant	2
Gorse	<i>Ulex europaeus</i>		Wyong Shire Council	The plant must be eradicated from the land and the land must be kept free of the plant	2
Hygrophila	<i>Hygrophila costata</i>		Auburn Council	The plant must be eradicated from the land and the land must be kept free of the plant	2
Hygrophila	<i>Hygrophila costata</i>		Bankstown City Council	The plant must be eradicated from the land and the land must be kept free of the plant	2
Hygrophila	<i>Hygrophila costata</i>		Bellingen Shire Council	The plant must be eradicated from the land and the land must be kept free of the plant	2
Hygrophila	<i>Hygrophila costata</i>		Blue Mountains City Council	The plant must be eradicated from the land and the land must be kept free of the plant	2
Hygrophila	<i>Hygrophila costata</i>		Burwood Council	The plant must be eradicated from the land and the land must be kept free of the plant	2
Hygrophila	<i>Hygrophila costata</i>		Camden Council	The plant must be eradicated from the land and the land must be kept free of the plant	2
Hygrophila	<i>Hygrophila costata</i>		Campbelltown City Council	The plant must be eradicated from the land and the land must be kept free of the plant	2
Hygrophila	<i>Hygrophila costata</i>		Canterbury City Council	The plant must be eradicated from the land and the land must be kept free of the plant	2

<i>Common Name</i>	<i>Scientific Name</i>	<i>Alternate Scientific Name</i>	<i>Area to which the Weed Control Order Applies</i>	<i>Control Measures</i>	<i>Control Class</i>
Hygrophila	<i>Hygrophila costata</i>		Cessnock City Council	The plant must be eradicated from the land and the land must be kept free of the plant	2
Hygrophila	<i>Hygrophila costata</i>		City of Canada Bay Council	The plant must be eradicated from the land and the land must be kept free of the plant	2
Hygrophila	<i>Hygrophila costata</i>		Clarence Valley Council	The plant must be eradicated from the land and the land must be kept free of the plant	2
Hygrophila	<i>Hygrophila costata</i>		Coffs Harbour City Council	The plant must be eradicated from the land and the land must be kept free of the plant	2
Hygrophila	<i>Hygrophila costata</i>		Council of the City of Sydney	The plant must be eradicated from the land and the land must be kept free of the plant	2
Hygrophila	<i>Hygrophila costata</i>		Dungog Shire Council	The plant must be eradicated from the land and the land must be kept free of the plant	2
Hygrophila	<i>Hygrophila costata</i>		Fairfield City Council	The plant must be eradicated from the land and the land must be kept free of the plant	2
Hygrophila	<i>Hygrophila costata</i>		Far North Coast County Council	The plant must be eradicated from the land and the land must be kept free of the plant	2
Hygrophila	<i>Hygrophila costata</i>		Gloucester Shire Council	The plant must be eradicated from the land and the land must be kept free of the plant	2
Hygrophila	<i>Hygrophila costata</i>		Gosford City Council	The plant must be eradicated from the land and the land must be kept free of the plant	2
Hygrophila	<i>Hygrophila costata</i>		Great Lakes Council	The plant must be eradicated from the land and the land must be kept free of the plant	2
Hygrophila	<i>Hygrophila costata</i>		Greater Taree City Council	The plant must be eradicated from the land and the land must be kept free of the plant	2
Hygrophila	<i>Hygrophila costata</i>		Hawkesbury River County Council	The plant must be eradicated from the land and the land must be kept free of the plant	2
Hygrophila	<i>Hygrophila costata</i>		Holroyd City Council	The plant must be eradicated from the land and the land must be kept free of the plant	2
Hygrophila	<i>Hygrophila costata</i>		Hurstville City Council	The plant must be eradicated from the land and the land must be kept free of the plant	2
Hygrophila	<i>Hygrophila costata</i>		Kempsey Shire Council	The plant must be eradicated from the land and the land must be kept free of the plant	2
Hygrophila	<i>Hygrophila costata</i>		Kogarah Municipal Council	The plant must be eradicated from the land and the land must be kept free of the plant	2
Hygrophila	<i>Hygrophila costata</i>		Ku-ring-gai Council	The plant must be eradicated from the land and the land must be kept free of the plant	2

<i>Common Name</i>	<i>Scientific Name</i>	<i>Alternate Scientific Name</i>	<i>Area to which the Weed Control Order Applies</i>	<i>Control Measures</i>	<i>Control Class</i>
Hygrophila	<i>Hygrophila costata</i>		Lake Macquarie City Council	The plant must be eradicated from the land and the land must be kept free of the plant	2
Hygrophila	<i>Hygrophila costata</i>		Lane Cove Municipal Council	The plant must be eradicated from the land and the land must be kept free of the plant	2
Hygrophila	<i>Hygrophila costata</i>		Leichhardt Municipal Council	The plant must be eradicated from the land and the land must be kept free of the plant	2
Hygrophila	<i>Hygrophila costata</i>		Liverpool City Council	The plant must be eradicated from the land and the land must be kept free of the plant	2
Hygrophila	<i>Hygrophila costata</i>		Maitland City Council	The plant must be eradicated from the land and the land must be kept free of the plant	2
Hygrophila	<i>Hygrophila costata</i>		Manly Council	The plant must be eradicated from the land and the land must be kept free of the plant	2
Hygrophila	<i>Hygrophila costata</i>		Marrickville Council	The plant must be eradicated from the land and the land must be kept free of the plant	2
Hygrophila	<i>Hygrophila costata</i>		Mosman Municipal Council	The plant must be eradicated from the land and the land must be kept free of the plant	2
Hygrophila	<i>Hygrophila costata</i>		Nambucca Shire Council	The plant must be eradicated from the land and the land must be kept free of the plant	2
Hygrophila	<i>Hygrophila costata</i>		Newcastle City Council	The plant must be eradicated from the land and the land must be kept free of the plant	2
Hygrophila	<i>Hygrophila costata</i>		North Sydney Council	The plant must be eradicated from the land and the land must be kept free of the plant	2
Hygrophila	<i>Hygrophila costata</i>		Parramatta City Council	The plant must be eradicated from the land and the land must be kept free of the plant	2
Hygrophila	<i>Hygrophila costata</i>		Pittwater Council	The plant must be eradicated from the land and the land must be kept free of the plant	2
Hygrophila	<i>Hygrophila costata</i>		Port Macquarie-Hastings Council	The plant must be eradicated from the land and the land must be kept free of the plant	2
Hygrophila	<i>Hygrophila costata</i>		Port Stephens Council	The plant must be eradicated from the land and the land must be kept free of the plant	2
Hygrophila	<i>Hygrophila costata</i>		Randwick City Council	The plant must be eradicated from the land and the land must be kept free of the plant	2
Hygrophila	<i>Hygrophila costata</i>		Rockdale City Council	The plant must be eradicated from the land and the land must be kept free of the plant	2
Hygrophila	<i>Hygrophila costata</i>		Ryde City Council	The plant must be eradicated from the land and the land must be kept free of the plant	2

<i>Common Name</i>	<i>Scientific Name</i>	<i>Alternate Scientific Name</i>	<i>Area to which the Weed Control Order Applies</i>	<i>Control Measures</i>	<i>Control Class</i>
Hygrophila	<i>Hygrophila costata</i>		Strathfield Municipal Council	The plant must be eradicated from the land and the land must be kept free of the plant	2
Hygrophila	<i>Hygrophila costata</i>		Sutherland Shire Council	The plant must be eradicated from the land and the land must be kept free of the plant	2
Hygrophila	<i>Hygrophila costata</i>		The Council of the City of Botany Bay	The plant must be eradicated from the land and the land must be kept free of the plant	2
Hygrophila	<i>Hygrophila costata</i>		The Council of the Municipality of Ashfield	The plant must be eradicated from the land and the land must be kept free of the plant	2
Hygrophila	<i>Hygrophila costata</i>		The Council of the Municipality of Hunters Hill	The plant must be eradicated from the land and the land must be kept free of the plant	2
Hygrophila	<i>Hygrophila costata</i>		The Council of the Shire of Hornsby	The plant must be eradicated from the land and the land must be kept free of the plant	2
Hygrophila	<i>Hygrophila costata</i>		Upper Hunter County Council	The plant must be eradicated from the land and the land must be kept free of the plant	2
Hygrophila	<i>Hygrophila costata</i>		Warringah Council	The plant must be eradicated from the land and the land must be kept free of the plant	2
Hygrophila	<i>Hygrophila costata</i>		Waverley Council	The plant must be eradicated from the land and the land must be kept free of the plant	2
Hygrophila	<i>Hygrophila costata</i>		Willoughby City Council	The plant must be eradicated from the land and the land must be kept free of the plant	2
Hygrophila	<i>Hygrophila costata</i>		Wollondilly Shire Council	The plant must be eradicated from the land and the land must be kept free of the plant	2
Hygrophila	<i>Hygrophila costata</i>		Woollahra Municipal Council	The plant must be eradicated from the land and the land must be kept free of the plant	2
Hygrophila	<i>Hygrophila costata</i>		Wyong Shire Council	The plant must be eradicated from the land and the land must be kept free of the plant	2
Mesquite	<i>Prosopis species</i>		Albury City Council	The plant must be eradicated from the land and the land must be kept free of the plant	2
Mesquite	<i>Prosopis species</i>		Balranald Shire Council	The plant must be eradicated from the land and the land must be kept free of the plant	2
Mesquite	<i>Prosopis species</i>		Bland Shire Council	The plant must be eradicated from the land and the land must be kept free of the plant	2
Mesquite	<i>Prosopis species</i>		Bogan Shire Council	The plant must be eradicated from the land and the land must be kept free of the plant	2
Mesquite	<i>Prosopis species</i>		Bourke Shire Council	The plant must be eradicated from the land and the land must be kept free of the plant	2

<i>Common Name</i>	<i>Scientific Name</i>	<i>Alternate Scientific Name</i>	<i>Area to which the Weed Control Order Applies</i>	<i>Control Measures</i>	<i>Control Class</i>
Mesquite	<i>Prosopis</i> species		Brewarrina Shire Council	The plant must be eradicated from the land and the land must be kept free of the plant	2
Mesquite	<i>Prosopis</i> species		Broken Hill City Council	The plant must be eradicated from the land and the land must be kept free of the plant	2
Mesquite	<i>Prosopis</i> species		Cabonne Shire Council	The plant must be eradicated from the land and the land must be kept free of the plant	2
Mesquite	<i>Prosopis</i> species		Carrathool Shire Council	The plant must be eradicated from the land and the land must be kept free of the plant	2
Mesquite	<i>Prosopis</i> species		Castlereagh Macquarie County Council	The plant must be eradicated from the land and the land must be kept free of the plant	2
Mesquite	<i>Prosopis</i> species		Central Darling Shire Council	The plant must be eradicated from the land and the land must be kept free of the plant	2
Mesquite	<i>Prosopis</i> species		Central Murray County Council	The plant must be eradicated from the land and the land must be kept free of the plant	2
Mesquite	<i>Prosopis</i> species		Cobar Shire Council	The plant must be eradicated from the land and the land must be kept free of the plant	2
Mesquite	<i>Prosopis</i> species		Coolamon Shire Council	The plant must be eradicated from the land and the land must be kept free of the plant	2
Mesquite	<i>Prosopis</i> species		Cootamundra Shire Council	The plant must be eradicated from the land and the land must be kept free of the plant	2
Mesquite	<i>Prosopis</i> species		Corowa Shire Council	The plant must be eradicated from the land and the land must be kept free of the plant	2
Mesquite	<i>Prosopis</i> species		Cowra Shire Council	The plant must be eradicated from the land and the land must be kept free of the plant	2
Mesquite	<i>Prosopis</i> species		Dubbo City Council	The plant must be eradicated from the land and the land must be kept free of the plant	2
Mesquite	<i>Prosopis</i> species		Forbes Shire Council	The plant must be eradicated from the land and the land must be kept free of the plant	2
Mesquite	<i>Prosopis</i> species		Glen Innes Severn Shire Council	The plant must be eradicated from the land and the land must be kept free of the plant	2
Mesquite	<i>Prosopis</i> species		Greater Hume Shire Council	The plant must be eradicated from the land and the land must be kept free of the plant	2
Mesquite	<i>Prosopis</i> species		Griffith City Council	The plant must be eradicated from the land and the land must be kept free of the plant	2
Mesquite	<i>Prosopis</i> species		Gundagai Shire Council	The plant must be eradicated from the land and the land must be kept free of the plant	2

<i>Common Name</i>	<i>Scientific Name</i>	<i>Alternate Scientific Name</i>	<i>Area to which the Weed Control Order Applies</i>	<i>Control Measures</i>	<i>Control Class</i>
Mesquite	<i>Prosopis species</i>		Gunnedah Shire Council	The plant must be eradicated from the land and the land must be kept free of the plant	2
Mesquite	<i>Prosopis species</i>		Gwydir Shire Council	The plant must be eradicated from the land and the land must be kept free of the plant	2
Mesquite	<i>Prosopis species</i>		Hay Shire Council	The plant must be eradicated from the land and the land must be kept free of the plant	2
Mesquite	<i>Prosopis species</i>		Inverell Shire Council	The plant must be eradicated from the land and the land must be kept free of the plant	2
Mesquite	<i>Prosopis species</i>		Jerilderie Shire Council	The plant must be eradicated from the land and the land must be kept free of the plant	2
Mesquite	<i>Prosopis species</i>		June Shire Council	The plant must be eradicated from the land and the land must be kept free of the plant	2
Mesquite	<i>Prosopis species</i>		Lachlan Shire Council	The plant must be eradicated from the land and the land must be kept free of the plant	2
Mesquite	<i>Prosopis species</i>		Leeton Shire Council	The plant must be eradicated from the land and the land must be kept free of the plant	2
Mesquite	<i>Prosopis species</i>		Liverpool Plains Shire Council	The plant must be eradicated from the land and the land must be kept free of the plant	2
Mesquite	<i>Prosopis species</i>		Lockhart Shire Council	The plant must be eradicated from the land and the land must be kept free of the plant	2
Mesquite	<i>Prosopis species</i>		Mid-Western Regional Council	The plant must be eradicated from the land and the land must be kept free of the plant	2
Mesquite	<i>Prosopis species</i>		Moree Plains Shire Council	The plant must be eradicated from the land and the land must be kept free of the plant	2
Mesquite	<i>Prosopis species</i>		Murrumbidgee Shire Council	The plant must be eradicated from the land and the land must be kept free of the plant	2
Mesquite	<i>Prosopis species</i>		Narrabri Shire Council	The plant must be eradicated from the land and the land must be kept free of the plant	2
Mesquite	<i>Prosopis species</i>		Narrandera Shire Council	The plant must be eradicated from the land and the land must be kept free of the plant	2
Mesquite	<i>Prosopis species</i>		Narromine Shire Council	The plant must be eradicated from the land and the land must be kept free of the plant	2
Mesquite	<i>Prosopis species</i>		New England Tablelands County Council	The plant must be eradicated from the land and the land must be kept free of the plant	2
Mesquite	<i>Prosopis species</i>		Orange City Council	The plant must be eradicated from the land and the land must be kept free of the plant	2

<i>Common Name</i>	<i>Scientific Name</i>	<i>Alternate Scientific Name</i>	<i>Area to which the Weed Control Order Applies</i>	<i>Control Measures</i>	<i>Control Class</i>
Mesquite	<i>Prosopis species</i>		Parkes Shire Council	The plant must be eradicated from the land and the land must be kept free of the plant	2
Mesquite	<i>Prosopis species</i>		Southern Slopes County Council	The plant must be eradicated from the land and the land must be kept free of the plant	2
Mesquite	<i>Prosopis species</i>		Tamworth Regional Council	The plant must be eradicated from the land and the land must be kept free of the plant	2
Mesquite	<i>Prosopis species</i>		Temora Shire Council	The plant must be eradicated from the land and the land must be kept free of the plant	2
Mesquite	<i>Prosopis species</i>		Tenterfield Shire Council	The plant must be eradicated from the land and the land must be kept free of the plant	2
Mesquite	<i>Prosopis species</i>		The Council of the Shire of Wakool	The plant must be eradicated from the land and the land must be kept free of the plant	2
Mesquite	<i>Prosopis species</i>		Tumbarumba Shire Council	The plant must be eradicated from the land and the land must be kept free of the plant	2
Mesquite	<i>Prosopis species</i>		Tumut Shire Council	The plant must be eradicated from the land and the land must be kept free of the plant	2
Mesquite	<i>Prosopis species</i>		Unincorporated, Western Lands Commission	The plant must be eradicated from the land and the land must be kept free of the plant	2
Mesquite	<i>Prosopis species</i>		Upper Hunter County Council	The plant must be eradicated from the land and the land must be kept free of the plant	2
Mesquite	<i>Prosopis species</i>		Upper Lachlan Shire Council	The plant must be eradicated from the land and the land must be kept free of the plant	2
Mesquite	<i>Prosopis species</i>		Upper Macquarie County Council	The plant must be eradicated from the land and the land must be kept free of the plant	2
Mesquite	<i>Prosopis species</i>		Urana Shire Council	The plant must be eradicated from the land and the land must be kept free of the plant	2
Mesquite	<i>Prosopis species</i>		Wagga Wagga City Council	The plant must be eradicated from the land and the land must be kept free of the plant	2
Mesquite	<i>Prosopis species</i>		Weddin Shire Council	The plant must be eradicated from the land and the land must be kept free of the plant	2
Mesquite	<i>Prosopis species</i>		Wellington Council	The plant must be eradicated from the land and the land must be kept free of the plant	2
Mesquite	<i>Prosopis species</i>		Wentworth Shire Council	The plant must be eradicated from the land and the land must be kept free of the plant	2
Parkinsonia	<i>Parkinsonia aculeata</i>		Albury City Council	The plant must be eradicated from the land and the land must be kept free of the plant	2

<i>Common Name</i>	<i>Scientific Name</i>	<i>Alternate Scientific Name</i>	<i>Area to which the Weed Control Order Applies</i>	<i>Control Measures</i>	<i>Control Class</i>
Parkinsonia	<i>Parkinsonia aculeata</i>		Balranald Shire Council	The plant must be eradicated from the land and the land must be kept free of the plant	2
Parkinsonia	<i>Parkinsonia aculeata</i>		Bland Shire Council	The plant must be eradicated from the land and the land must be kept free of the plant	2
Parkinsonia	<i>Parkinsonia aculeata</i>		Bogan Shire Council	The plant must be eradicated from the land and the land must be kept free of the plant	2
Parkinsonia	<i>Parkinsonia aculeata</i>		Bourke Shire Council	The plant must be eradicated from the land and the land must be kept free of the plant	2
Parkinsonia	<i>Parkinsonia aculeata</i>		Brewarrina Shire Council	The plant must be eradicated from the land and the land must be kept free of the plant	2
Parkinsonia	<i>Parkinsonia aculeata</i>		Broken Hill City Council	The plant must be eradicated from the land and the land must be kept free of the plant	2
Parkinsonia	<i>Parkinsonia aculeata</i>		Cabonne Shire Council	The plant must be eradicated from the land and the land must be kept free of the plant	2
Parkinsonia	<i>Parkinsonia aculeata</i>		Carrathool Shire Council	The plant must be eradicated from the land and the land must be kept free of the plant	2
Parkinsonia	<i>Parkinsonia aculeata</i>		Castlereagh Macquarie County Council	The plant must be eradicated from the land and the land must be kept free of the plant	2
Parkinsonia	<i>Parkinsonia aculeata</i>		Central Darling Shire Council	The plant must be eradicated from the land and the land must be kept free of the plant	2
Parkinsonia	<i>Parkinsonia aculeata</i>		Central Murray County Council	The plant must be eradicated from the land and the land must be kept free of the plant	2
Parkinsonia	<i>Parkinsonia aculeata</i>		Cobar Shire Council	The plant must be eradicated from the land and the land must be kept free of the plant	2
Parkinsonia	<i>Parkinsonia aculeata</i>		Coolamon Shire Council	The plant must be eradicated from the land and the land must be kept free of the plant	2
Parkinsonia	<i>Parkinsonia aculeata</i>		Cootamundra Shire Council	The plant must be eradicated from the land and the land must be kept free of the plant	2
Parkinsonia	<i>Parkinsonia aculeata</i>		Corowa Shire Council	The plant must be eradicated from the land and the land must be kept free of the plant	2
Parkinsonia	<i>Parkinsonia aculeata</i>		Cowra Shire Council	The plant must be eradicated from the land and the land must be kept free of the plant	2
Parkinsonia	<i>Parkinsonia aculeata</i>		Dubbo City Council	The plant must be eradicated from the land and the land must be kept free of the plant	2
Parkinsonia	<i>Parkinsonia aculeata</i>		Forbes Shire Council	The plant must be eradicated from the land and the land must be kept free of the plant	2

<i>Common Name</i>	<i>Scientific Name</i>	<i>Alternate Scientific Name</i>	<i>Area to which the Weed Control Order Applies</i>	<i>Control Measures</i>	<i>Control Class</i>
Parkinsonia	<i>Parkinsonia aculeata</i>		Glen Innes Severn Shire Council	The plant must be eradicated from the land and the land must be kept free of the plant	2
Parkinsonia	<i>Parkinsonia aculeata</i>		Greater Hume Shire Council	The plant must be eradicated from the land and the land must be kept free of the plant	2
Parkinsonia	<i>Parkinsonia aculeata</i>		Griffith City Council	The plant must be eradicated from the land and the land must be kept free of the plant	2
Parkinsonia	<i>Parkinsonia aculeata</i>		Gundagai Shire Council	The plant must be eradicated from the land and the land must be kept free of the plant	2
Parkinsonia	<i>Parkinsonia aculeata</i>		Gunnedah Shire Council	The plant must be eradicated from the land and the land must be kept free of the plant	2
Parkinsonia	<i>Parkinsonia aculeata</i>		Gwydir Shire Council	The plant must be eradicated from the land and the land must be kept free of the plant	2
Parkinsonia	<i>Parkinsonia aculeata</i>		Hay Shire Council	The plant must be eradicated from the land and the land must be kept free of the plant	2
Parkinsonia	<i>Parkinsonia aculeata</i>		Inverell Shire Council	The plant must be eradicated from the land and the land must be kept free of the plant	2
Parkinsonia	<i>Parkinsonia aculeata</i>		Jerilderie Shire Council	The plant must be eradicated from the land and the land must be kept free of the plant	2
Parkinsonia	<i>Parkinsonia aculeata</i>		Junee Shire Council	The plant must be eradicated from the land and the land must be kept free of the plant	2
Parkinsonia	<i>Parkinsonia aculeata</i>		Lachlan Shire Council	The plant must be eradicated from the land and the land must be kept free of the plant	2
Parkinsonia	<i>Parkinsonia aculeata</i>		Leeton Shire Council	The plant must be eradicated from the land and the land must be kept free of the plant	2
Parkinsonia	<i>Parkinsonia aculeata</i>		Liverpool Plains Shire Council	The plant must be eradicated from the land and the land must be kept free of the plant	2
Parkinsonia	<i>Parkinsonia aculeata</i>		Lockhart Shire Council	The plant must be eradicated from the land and the land must be kept free of the plant	2
Parkinsonia	<i>Parkinsonia aculeata</i>		Mid-Western Regional Council	The plant must be eradicated from the land and the land must be kept free of the plant	2
Parkinsonia	<i>Parkinsonia aculeata</i>		Moree Plains Shire Council	The plant must be eradicated from the land and the land must be kept free of the plant	2
Parkinsonia	<i>Parkinsonia aculeata</i>		Murrumbidgee Shire Council	The plant must be eradicated from the land and the land must be kept free of the plant	2
Parkinsonia	<i>Parkinsonia aculeata</i>		Narrabri Shire Council	The plant must be eradicated from the land and the land must be kept free of the plant	2

<i>Common Name</i>	<i>Scientific Name</i>	<i>Alternate Scientific Name</i>	<i>Area to which the Weed Control Order Applies</i>	<i>Control Measures</i>	<i>Control Class</i>
Parkinsonia	<i>Parkinsonia aculeata</i>		Narrandera Shire Council	The plant must be eradicated from the land and the land must be kept free of the plant	2
Parkinsonia	<i>Parkinsonia aculeata</i>		Narromine Shire Council	The plant must be eradicated from the land and the land must be kept free of the plant	2
Parkinsonia	<i>Parkinsonia aculeata</i>		New England Tablelands County Council	The plant must be eradicated from the land and the land must be kept free of the plant	2
Parkinsonia	<i>Parkinsonia aculeata</i>		Orange City Council	The plant must be eradicated from the land and the land must be kept free of the plant	2
Parkinsonia	<i>Parkinsonia aculeata</i>		Parke Shire Council	The plant must be eradicated from the land and the land must be kept free of the plant	2
Parkinsonia	<i>Parkinsonia aculeata</i>		Southern Slopes County Council	The plant must be eradicated from the land and the land must be kept free of the plant	2
Parkinsonia	<i>Parkinsonia aculeata</i>		Tamworth Regional Council	The plant must be eradicated from the land and the land must be kept free of the plant	2
Parkinsonia	<i>Parkinsonia aculeata</i>		Temora Shire Council	The plant must be eradicated from the land and the land must be kept free of the plant	2
Parkinsonia	<i>Parkinsonia aculeata</i>		Tenterfield Shire Council	The plant must be eradicated from the land and the land must be kept free of the plant	2
Parkinsonia	<i>Parkinsonia aculeata</i>		The Council of the Shire of Wakool	The plant must be eradicated from the land and the land must be kept free of the plant	2
Parkinsonia	<i>Parkinsonia aculeata</i>		Tumbarumba Shire Council	The plant must be eradicated from the land and the land must be kept free of the plant	2
Parkinsonia	<i>Parkinsonia aculeata</i>		Tumut Shire Council	The plant must be eradicated from the land and the land must be kept free of the plant	2
Parkinsonia	<i>Parkinsonia aculeata</i>		Unincorporated, Western Lands Commission	The plant must be eradicated from the land and the land must be kept free of the plant	2
Parkinsonia	<i>Parkinsonia aculeata</i>		Upper Hunter County Council	The plant must be eradicated from the land and the land must be kept free of the plant	2
Parkinsonia	<i>Parkinsonia aculeata</i>		Upper Lachlan Shire Council	The plant must be eradicated from the land and the land must be kept free of the plant	2
Parkinsonia	<i>Parkinsonia aculeata</i>		Upper Macquarie County Council	The plant must be eradicated from the land and the land must be kept free of the plant	2
Parkinsonia	<i>Parkinsonia aculeata</i>		Urana Shire Council	The plant must be eradicated from the land and the land must be kept free of the plant	2
Parkinsonia	<i>Parkinsonia aculeata</i>		Wagga Wagga City Council	The plant must be eradicated from the land and the land must be kept free of the plant	2

<i>Common Name</i>	<i>Scientific Name</i>	<i>Alternate Scientific Name</i>	<i>Area to which the Weed Control Order Applies</i>	<i>Control Measures</i>	<i>Control Class</i>
Parkinsonia	<i>Parkinsonia aculeata</i>		Weddin Shire Council	The plant must be eradicated from the land and the land must be kept free of the plant	2
Parkinsonia	<i>Parkinsonia aculeata</i>		Wellington Council	The plant must be eradicated from the land and the land must be kept free of the plant	2
Parkinsonia	<i>Parkinsonia aculeata</i>		Wentworth Shire Council	The plant must be eradicated from the land and the land must be kept free of the plant	2
Salvinia	<i>Salvinia molesta</i>		Whole of NSW	The plant must be eradicated from the land and the land must be kept free of the plant	2
Tropical soda apple	<i>Solanum viarum</i>		Whole of NSW	The plant must be eradicated from the land and the land must be kept free of the plant	2
Water hyacinth	<i>Eichhornia crassipes</i>		Whole of NSW	The plant must be eradicated from the land and the land must be kept free of the plant	2

This order commences on 1 September 2011 and will remain in force until the commencement of the weed control order entitled "Weed Control Order No. 28".

Notes:

1. The common name of a plant specified in column 1 of Schedules 1 and 2, and where applicable, the alternate scientific name of a plant specified in column 3 of Schedules 1 and 2, are for information purposes and do not limit the description of the plant in Column 2 of those Schedules.
2. Section 10 of the Noxious Weeds Act 1993 provides that the term of this order cannot exceed 3 months.

Dated this 23rd day of August 2011.

BRUCE M. CHRISTIE,
Principal Director, Biosecurity,
Department of Primary Industries
(an office within the Department of Trade and Investment, Regional Infrastructure and Services)

PLANT DISEASES (FRUIT FLY OUTBREAK, BROKEN HILL NTN 4057) ORDER 2011

under the Plant Diseases Act 1924

I, SATENDRA KUMAR, Director Plant Biosecurity of the Department of Trade and Investment, Regional Infrastructure and Services, with the delegated authority of the Minister for Primary Industries in pursuance of section 3A of the Plant Diseases Act 1924 ("the Act"), and in pursuance of section 4 of the Act being of the opinion that the importation, introduction or bringing of host fruit into specified portions of New South Wales is likely to introduce the pest Queensland fruit fly (*Bactrocera tryoni*) into specified portions of New South Wales, make the following Order regulating the importation, introduction or bringing of host fruit into specified portions of New South Wales.

1 Name of Order

This Order is the Plant Diseases (Fruit Fly Outbreak, Broken Hill NTN 4057) Order 2011.

2 Commencement

This Order commences on the date it is published in the *NSW Government Gazette*.

3 Interpretation

(a) In this Order:

approved treatment means a treatment or schedule of treatments relevant to the type of host fruit or manner of harvest as specified in Schedule 6.

APVMA means the Australian Pesticides and Veterinary Medicines Authority.

authorised person means an inspector or a person authorised pursuant to section 11 (3) of the Act.

certificate means a Plant Health Certificate or a Plant Health Assurance Certificate.

Certification Assurance Arrangement means an arrangement approved by the Department which enables a business accredited under the arrangement to certify that certain quarantine requirements have been satisfied for the movement of host fruit to interstate and/or intrastate markets.

Note: An example of an approved Certification Assurance Arrangement is the Interstate Certification Assurance (ICA) Scheme.

Department means Industry and Investment, NSW – Primary Industries.

free of broken skin means the skin has no preharvest cracks, punctures, pulled stems or other breaks which penetrate through the skin and that have not healed with callus tissue.

host fruit means the fruit specified in Schedule 1, being fruit which is susceptible to infestation by Queensland fruit fly.

lot means a discrete quantity of fruit received from one grower at one time.

NTN means national trap number.

Outbreak Area means the portion of New South Wales described in Schedule 2.

Outer Area means the portion of New South Wales known as the NSW Fruit Fly Exclusion Zone, as specified in Proclamation P184 published in *NSW Government Gazette* No. 152 of 28 November 2008 at pages 11434 to 11435, excluding the Outbreak Area and the Suspension Area.

Plant Health Assurance Certificate means a certificate issued by a business accredited under a Certification Assurance Arrangement.

Plant Health Certificate means a certificate issued by an authorised person.

Queensland fruit fly means the pest *Bactrocera tryoni* (Froggatt).

Suspension Area means the portion of New South Wales described in Schedule 3.

the Act means the Plant Diseases Act 1924.

Note: **covering** or **package**, **inspector**, **occupier** and **owner** all have the same meaning as in the Act.

(b) In this Order, longitude and latitude coordinates are decimal degrees based upon the GDA 94 datum.

4 Regulation of the movement of host fruit

Pursuant to section 4 (1) of the Act the importation, introduction or bringing of host fruit into specified portions of New South Wales is regulated as follows:

(a) Host fruit that originates from or has moved through:

(i) the Outbreak Area must not be moved into the Suspension Area or the Outer Area;

(ii) the Suspension Area must not be moved into the Outer Area,

except for such movements as are specified in Schedule 5 and which comply with the relevant conditions of exception set out in Schedule 5; and

(b) The movement of any host fruit in accordance with Schedule 5 must be accompanied by a certificate:

(i) specifying the origin of the host fruit; and

(ii) in the case of a Plant Health Certificate, certifying that the host fruit has been treated in the manner specified in Schedule 6; and

(iii) in the case of a Plant Health Assurance Certificate, certifying that the host fruit originates from a property or facility which is owned or occupied by a business accredited under a Certification Assurance Arrangement.

SCHEDULE 1 – Host fruit

Abiu	Chilli	Lime	Persimmon
Acerola	Citron	Loganberry	Plum
Apple	Cumquat	Longan	Plumcot
Apricot	Custard Apple	Loquat	Pomegranate
Avocado	Date	Lychee	Prickly Pear
Babaco	Durian	Mandarin	Pummelo
Banana	Eggplant	Mango	Quince
Black Sapote	Feijoa	Mangosteen	Rambutan
Blackberry	Fig	Medlar	Raspberry
Blueberry	Granadilla	Miracle Fruit	Rollinia
Boysenberry	Grape	Mulberry	Santol
Brazil Cherry	Grapefruit	Nashi	Sapodilla
Breadfruit	Grumichama	Nectarine	Shaddock
Caimito (Star Apple)	Guava	Orange	Soursop
Cape Gooseberry	Hog Plum	Passionfruit	Sweetsop (Sugar Apple)
Capsicum	Jaboticaba	Pawpaw	Strawberry
Carambola (Starfruit)	Jackfruit	Peach	Tamarillo
Cashew Apple	Jew Plum	Peacharine	Tangelo
Casimiro (White Sapote)	Ju jube	Pear	Tomato
Cherimoya	Kiwifruit	Pepino	Wax jambu (Rose Apple)
Cherry	Lemon		

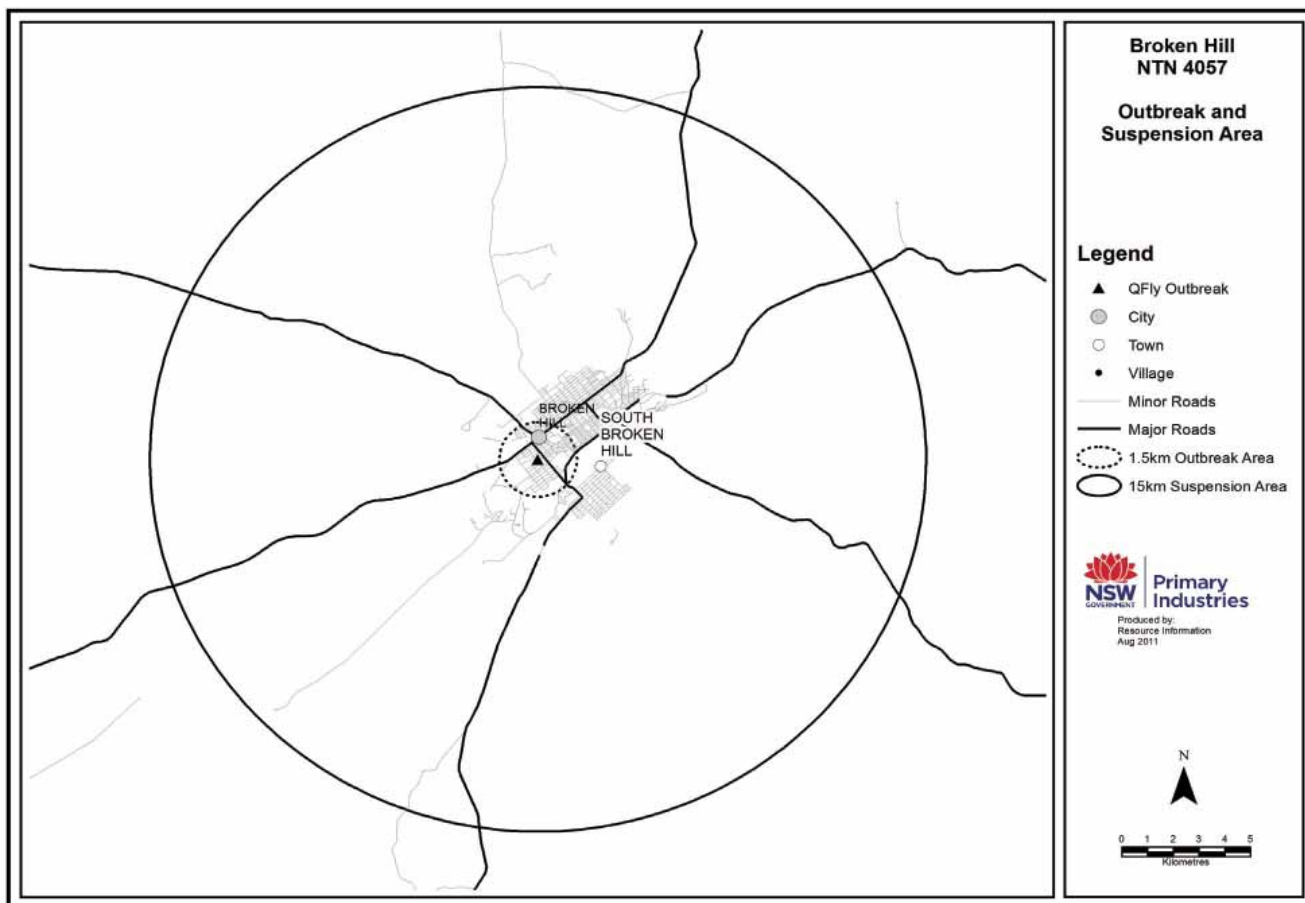
SCHEDULE 2 – Outbreak Area

The area within a 1.5 kilometre radius of the coordinates decimal degrees -31.9667978 South and 141.4417807 East, being the area within the 1.5 kilometre radius circle (broken line) in the map in Schedule 4.

SCHEDULE 3 – Suspension Area

The area within a 15 kilometre radius of coordinates decimal degrees -31.9667978 South and 141.4417807 East (excluding the Outbreak Area), being the area between the 1.5 kilometre radius circle (broken line) and the 15 kilometre radius circle (unbroken line) in the map in Schedule 4.

SCHEDULE 4 – Map of the Broken Hill NTN 4057 Outbreak Area and Suspension Area



SCHEDULE 5 – Exceptions for movement of host fruit

Host fruit that has received an approved treatment

1. Movement of host fruit that has received an approved treatment prior to movement, subject to the following conditions:
 - (a) The owner or occupier of the property or facility from which the host fruit originates must ensure that the host fruit remains under secure conditions from post harvest to the time of dispatch and transport, except when impractical during packing and grading activities; and
 - (b) Prior to movement, the owner or occupier of the property or facility from which the host fruit originates must ensure that:
 - (i) any used packaging or coverings containing host fruit are free of soil, plant residues and other organic matter; and
 - (ii) in the case of host fruit that has been consigned as a lot for the purpose of producing smaller packs of host fruit and has been repacked in smaller packs, the host fruit has been received, handled, stored and repacked under secure conditions which prevent infestation by Queensland fruit fly; and
 - (iii) any individual package contains only one kind of host fruit; and
 - (iv) all previous incorrect information displayed on the outer covering of the package is removed and the outer covering is legibly marked with the following information:
 - (A) the district of production; and
 - (B) the name, address, postcode and the State or Territory of both the grower and the packer; or where the business is sourcing from multiple growers, the name, address, postcode and the State or Territory of the packer; and
 - (C) a brief description of the contents of the package;or
 - (v) where the host fruit originates from a property or facility which is owned or occupied by a business accredited under a Certification Assurance Arrangement, the host fruit is packed, labelled and certified in accordance with any conditions prescribed in the Certification Assurance Arrangement.

Untreated host fruit for processing

2. Movement of untreated host fruit for processing, subject to the following conditions:
 - (a) The owner or occupier of the property or facility from which the host fruit originates must ensure that the host fruit remains under secure conditions from post harvest to the time of dispatch and transport, except when impractical during packing and grading activities; and
 - (b) Prior to movement, the owner or occupier of the property or facility from which the host fruit originates must ensure:
 - (i) all bins or containers and any vehicles to be used for the transportation of host fruit (“transport vehicle”) are free from all plant debris and soil prior to packing and loading; and
 - (ii) the host fruit is securely covered by a tarpaulin, shade cloth, bin cover or other covering or contained within the covered transport vehicle so as to prevent infestation by Queensland fruit fly and spillage during transportation; and
 - (iii) the host fruit must be loaded onto or into a transport vehicle on a hard surface and not within the orchard from which the host fruit was sourced; and
 - (iv) the transport vehicle is free of all soil and plant debris after loading; and
 - (v) the transport vehicle travels by the most direct route to the receiving processor; and
 - (c) The owner or occupier of the property or facility at which the host fruit is to be processed must ensure:
 - (i) the host fruit is processed within 24 hours of receipt; and
 - (ii) all measures to avoid spillage of host fruit are taken and where spillages occur, must be disposed of in a manner generally accepted as likely to prevent the spread of Queensland fruit fly; and
 - (iii) all processing wastes must be disinfested by heat or freezing or be buried.

Outer Area host fruit on a direct journey through the Outbreak Area or Suspension Area into the Outer Area

3. Movement of host fruit originating within the Outer Area and moving on a direct journey through the Outbreak Area or the Suspension Area into the Outer Area, subject to the following conditions:
 - (a) The owner or occupier of the property or facility from which the host fruit originates must ensure that the host fruit is securely transported by covering with a tarpaulin, shade cloth, bin cover or other covering or contained within the covered transport vehicle so as to prevent infestation by Queensland fruit fly and spillage during transportation.

Untreated Suspension Area host fruit on a direct journey to an end destination having no restrictions on account of Queensland fruit fly

4. Movement of host fruit originating within the Suspension Area and moving on a direct journey to an end destination which has no restrictions on account of Queensland fruit fly, subject to the following conditions:
 - (a) The owner or occupier of the property or facility from which the host fruit originates must ensure that the host fruit remains under secure conditions from post harvest to the time of dispatch and transport, except when impractical during packing and grading activities; and

- (b) Prior to movement, the owner or occupier of the property or facility from which the host fruit originates must ensure:
- (i) all bins or containers and any vehicles to be used for the transportation of host fruit (“transport vehicle”) are free from all plant debris and soil prior to packing and loading; and
 - (ii) the host fruit must be loaded onto or into a transport vehicle on a hard surface and not within the orchard from which the host fruit was sourced; and
 - (iii) the transport vehicle is free of all soil and plant debris after loading; and
 - (iv) the host fruit is transported under secure conditions that include:
 - (A) unvented packages or vented packages with the vents secured with mesh with a maximum aperture of 1.6mm prior to dispatch; or
 - (B) shrink-wrapped and sealed as a palletised unit; or
 - (C) fully enclosed under tarpaulins, shade cloth, bin cover or other covering which provides a maximum aperture of 1.6mm,
 so as to prevent infestation by Queensland fruit fly and spillage during transportation; and
 - (v) the transport vehicle travels by the most direct route.

SCHEDULE 6 – Approved treatments for host fruit

Preharvest Treatment and Inspection

1. Tomatoes:
 - (a) treated preharvest with an application of dimethoate or fenthion or trichlorfon in accordance with all label directions for the control of Queensland fruit fly, and
 - (b) inspected postharvest at the rate of at least 1 package in every 100 or part thereof, and found free of fruit fly larvae and free of broken skin.
2. Capsicums and chillies:
 - (a) treated preharvest with an application of dimethoate in accordance with all label directions for the control of Queensland fruit fly, and
 - (b) inspected postharvest at the rate of at least 1 package in every 100 or part thereof, and found free of fruit fly larvae and free of broken skin.
3. Stonefruit:
 - (a) treated preharvest with an application of fenthion in accordance with all label directions for the control of Queensland fruit fly; and
 - (b) inspected postharvest at the rate of at least 1 package in every 100 or part thereof, and found free of fruit fly larvae and free of broken skin.
4. Table grapes:
 - (a) treated preharvest for the control of Queensland fruit fly, with a program of:
 - (i) bait sprays with an insecticide containing 0.24 g/L spinosad as the only active constituent in accordance with all label directions; or
 - (ii) bait sprays with an insecticide containing 1150 g/L maldison as the only active constituent in accordance with all label and APVMA permit (PER12359) directions; or
 - (iii) cover sprays using an insecticide containing 550 g/L fenthion as the only active constituent in accordance with all label and APVMA permit (PER11643) directions; and
 - (b) inspected postharvest where a sample of the fruit is inspected and found free of fruit fly larvae and free of broken skin.

Postharvest Dimethoate Dip

5. Any host fruit, excluding capsicum (hollow-fruited), chilli (hollow-fruited), cumquat and strawberries, treated with a postharvest dip using an insecticide containing 400 g/L dimethoate as its only active constituent in accordance with all label and APVMA permit (PER12074) directions; where dipping is the last treatment before packing except in the case of:
 - (a) Citrus, where a non-recovery gloss wax coating and or a compatible fungicide as specified on the label may be applied within 24 hours of treatment; and
 - (b) Pomefruit, where a non-recovery gloss wax and or a compatible fungicide as specified on the label may be applied within 3 hours of treatment.

Postharvest Dimethoate Flood Spray

6. Any host fruit, excluding cumquat, eggplant and strawberries, treated with a postharvest flood spray using an insecticide containing 400 g/L dimethoate as its only active constituent in accordance with all label and APVMA permit (PER12074) directions, where spraying is the last treatment before packing except in the case of:
 - (a) Citrus, where a non-recovery gloss wax coating and or a compatible fungicide as specified on the label may be applied within 24 hours of treatment; and

- (b) Pomefruit, where a non-recovery gloss wax coating and or compatible fungicide as specified on the label may be applied within 3 hours of treatment.

Postharvest Methyl Bromide Fumigation

7. Any host fruit fumigated postharvest with a fumigant containing 1000 g/kg methyl bromide as its only active constituent in accordance with all label and APVMA permit (PER10699) directions, at the following rates:
- (a) 10°C – 14.9°C at 48 g/m³ for 2 hours; or
 - (b) 15°C – 20.9°C at 40 g/m³ for 2 hours; or
 - (c) 21°C – 25.9°C at 32 g/m³ for 2 hours; or
 - (d) 26°C – 31.9°C at 24 g/m³ for 2 hours.

Postharvest Cold Treatment

8. Any appropriate host fruit treated postharvest at a temperature of:
- (a) 0°C ± 0.5°C for a minimum of 14 days; or
 - (b) 1°C – 3°C ± 0.5°C for a minimum of 16 days (Lemons minimum 14 days).

Dated this 24th day of August 2011.

SATENDRA KUMAR,
Director, Plant Biosecurity,
Department of Trade and Investment, Regional Infrastructure and Services

Note: The Department's reference is O-374

MINERAL RESOURCES

NOTICE is given that the following applications have been received:

EXPLORATION LICENCE APPLICATIONS

(T11-0260)

No. 4352, MANTLE MINING CORPORATION LIMITED (ACN 107 180 441), area of 89 units, for Group 1, dated 17 August 2011. (Inverell Mining Division).

(T11-0261)

No. 4353, MANTLE MINING CORPORATION LIMITED (ACN 107 180 441), area of 84 units, for Group 1, dated 17 August 2011. (Inverell Mining Division).

(T11-0262)

No. 4354, MANTLE MINING CORPORATION LIMITED (ACN 107 180 441), area of 96 units, for Group 1, dated 17 August 2011. (Mining Division).

(T11-0263)

No. 4355, HERON RESOURCES LIMITED (ACN 68 263 098), area of 89 units, for Group 1, dated 17 August 2011. (Cobar Mining Division).

(T11-0264)

No. 4356, ENDEAVOUR MINERALS PTY LTD (ACN 063 725 708), area of 5 units, for Group 1, dated 22 August 2011. (Orange Mining Division).

(T11-0265)

No. 4357, PINNACLE GOLD PTY LTD (ACN 151 778 424), area of 42 units, for Group 1, dated 22 August 2011. (Armidale Mining Division).

(T11-0266)

No. 4358, PINNACLE GOLD PTY LTD (ACN 151 778 424), area of 193 units, for Group 1, dated 22 August 2011. (Armidale Mining Division).

MINING LEASE APPLICATION

(11-2897)

No. 410, XSTRATA NEWPAC PTY LIMITED (ACN 115 852 438), area of about 63.2 hectares, to mine for coal, dated 15 August 2011. (Singleton Mining Division).

CHRIS HARTCHER, M.P.,
Minister for Resources and Energy

NOTICE is given that the following applications for renewal have been received:

(06-0060)

Exploration Licence No. 6622, HERITAGE GOLD NZ LTD (ACN 009 474 702), area of 22 units. Application for renewal received 18 August 2011.

(T09-0065)

Exploration Licence No. 7388, CENTREX METALS LIMITED (ACN 096 298 752), area of 81 units. Application for renewal received 18 August 2011.

(T09-0047)

Exploration Licence No. 7389, GOLDEN CROSS OPERATIONS PTY LTD (ACN 050 212 827), area of 5 units. Application for renewal received 19 August 2011.

CHRIS HARTCHER, M.P.,
Minister for Resources and Energy

RENEWAL OF CERTAIN AUTHORITIES

NOTICE is given that the following authorities have been renewed:

(T02-0071)

Exploration Licence No. 6001, PEREGRINE MINERAL SANDS PTY LTD (ACN 009 307 591), Counties of Caira and Tailla, Map Sheet (7528, 7529), area of 62 units, for a further term until 29 September 2012. Renewal effective on and from 11 July 2011.

(04-0524)

Exploration Licence No. 6319, ALKANE RESOURCES LTD (ACN 000 689 216), Counties of Kennedy and Narromine, Map Sheet (8532), area of 7 units, for a further term until 11 October 2012. Renewal effective on and from 22 August 2011.

(06-4076)

Exploration Licence No. 6638, BEMAX RESOURCES LIMITED (ACN 009 247 858), County of Caira, Map Sheet (7528, 7529, 7628), area of 35 units, for a further term until 24 September 2012. Renewal effective on and from 16 June 2011.

CHRIS HARTCHER, M.P.,
Minister for Resources and Energy

EXPIRY

(T98-1209)

Mining Claim Converted To Lease No. 267 (Act 1992), Graeme Victor DALTON, Parish of Turora, County of Wakool and Parish of Turora, County of Wakool. This title expired on 22 August 2011.

CHRIS HARTCHER, M.P.,
Minister for Resources and Energy

LANDS

ARMIDALE CROWN LANDS OFFICE
108 Faulkner Street (PO Box 199A), Armidale NSW 2350
Phone: (02) 6770 3100 Fax (02) 6771 5348

NOTIFICATION OF CLOSING OF ROAD

IN pursuance of the provisions of the Roads Act 1993, the road hereunder described is closed and the land comprised therein ceases to be a public road and the rights of passage and access that previously existed in relation to the road are extinguished. On road closing, title to the land comprising the former public road vests in the body specified in the Schedule hereunder.

KATRINA HODGKINSON, M.P.,
Minister for Primary Industries

Description

Land District – Armidale; L.G.A. – Armidale Dumaresq

Road Closed: Lot 1, DP 1165664 at Black Mouth, Parish Exmouth, County Sandon.

File No.: AE07 H 137.

Schedule

On closing, the land within Lot 1, DP 1165664 remains vested in the State of New South Wales as Crown land.

GOULBURN OFFICE**159 Auburn Street (PO Box 748), Goulburn NSW 2580****Phone: (02) 4824 3700 Fax: (02) 4822 4287****REVOCATION OF RESERVATION OF
CROWN LAND**

PURSUANT to section 90 of the Crown lands Act 1989, the reservation of Crown land specified in Column 1 of the Schedule hereunder, is revoked to the extent specified opposite thereto in Column 2 of the Schedule.

KATRINA HODGKINSON, M.P.,
Minister for Primary Industries

SCHEDULE

<i>Column 1</i>	<i>Column 2</i>
Land District: Queanbeyan. Local Government Area: Palerang Council. Locality: Bywong. Reserve No.: 94340. Public Purpose: Future public requirements. Notified: 27 February 1981. Current Tenure: Special Lease LS 136496.	The whole being Lot 1 in DP 726680, Parish of Bywong, County of Murray, plus the parcels within Folio: Auto Consol 20004-146, Parish of Bywong, County of Murray, comprising: Lots 268-269 in DP 726679; Lots 2-4 in DP 726680; Lot 1 in DP 754873; Lots 118-119 in DP 754873; Lots 1-7, section 1 in DP 758209; Lots 1-7, section 2 in DP 758209; Lots 1-8, section 3 in DP 758209; Lots 1-11, section 4 in DP 758209.

File No.: GB79 H 733.

- Notes: (1) Lot 1, DP 726680, specified in Column 2 of the above Schedule will retain its status as public road (part Crown and part Council).
- (2) It is intended that the Lots comprised within Folio: Auto Consol 20004-146, as described in Column 2 of the above Schedule, will be sold to the holder of the lease specified in Column 1 of the above Schedule.

NOTIFICATION OF CLOSING OF PUBLIC ROADS

IN pursuance of the provisions of the Roads Act 1993, the roads hereunder described are closed and the land comprised therein ceases to be a public road and the rights of passage and any access that previously may have existed in relation to the road are extinguished. Upon road closing, title to the land comprising the former public road vests in the body specified in the Schedule hereunder.

KATRINA HODGKINSON, M.P.,
Minister for Primary Industries

Description

*Parish – Bywong; County – Murray;
Land District – Queanbeyan; L.G.A. – Palerang*

Roads Closed: Lots 2 and 3, DP 726680 (being part of land held under Special Lease LS 136496).

File No.: GB79 H 733.

Schedule

On closing, the land within Lots 2 and 3, DP 726680 (being part of land held under Special Lease LS 136496) will remain vested in the State of New South Wales as Crown land prior to its intended sale to the lessee.

GRAFTON OFFICE
76 Victoria Street (PO Box 272), Grafton NSW 2460
Phone: (02) 6640 3400 Fax: (02) 6642 5375

ROADS ACT 1993**ORDER**

Transfer of a Crown Road to a Council

IN pursuance of the provisions of section 151, Roads Act 1993, the Crown roads specified in Schedule 1 is hereby transferred to the Roads Authority specified in Schedule 2 hereunder, as from the date of publication of this notice and as from the date, the road specified in Schedule 1, ceases to be Crown road.

KATRINA HODGKINSON, M.P.,
 Minister for Primary Industries

SCHEDULE 1

*Parish – Sherwood; County – Fitzroy;
 Shire – Clarence Valley*

Crown public road of variable width separating Lots 1 and 2, DP 1106813 and end of road from the eastern boundary of the North Coast Railway at Kungala.

Width to be Transferred: Whole.

SCHEDULE 2

Roads Authority: Clarence Valley Council.
 Council's Reference: DWS 733895.
 LPMA Reference: 10/09839.

ROADS ACT 1993**ORDER**

Transfer of a Crown Road to a Council

IN pursuance of the provisions of section 151, Roads Act 1993, the Crown roads specified in Schedule 1 is hereby transferred to the Roads Authority specified in Schedule 2 hereunder, as from the date of publication of this notice and as from the date, the road specified in Schedule 1, ceases to be Crown road.

KATRINA HODGKINSON, M.P.,
 Minister for Primary Industries

SCHEDULE 1

*Parish – Lawrence; County – Clarence;
 Shire – Clarence Valley*

Part of Cook Street approximately 30 metres wide situated between Richmond and March Streets and part of March Street approximately 30 metres wide from and including its intersection with Cook Street southerly to the southern boundary of Allotment 3, section 6, DP 758604 (excluding intersection with Ward Street), within the village of Lawrence.

Width to be Transferred: Whole.

SCHEDULE 2

Roads Authority: Clarence Valley Council.
 Council's Reference: DWS 742384.
 LPMA Reference: 10/09839.

NOTIFICATION OF CLOSING OF ROAD

IN pursuance of the provisions of the Roads Act 1993, the road hereunder described is closed and the land comprised therein ceases to be a public road and the rights of passage and access that previously existed in relation to the road are extinguished. On road closing, title to the land comprising the former public road vests in the body specified in the Schedule hereunder.

KATRINA HODGKINSON, M.P.,
 Minister for Primary Industries

Description

Land District – Bellingen; L.G.A. – Bellingen

Road Closed: Lot 1, DP 1166947, at North Dorrigo, Parish Leigh, County Fitzroy.

File No.: 08/10235.

Schedule

On closing, the land within Lot 1, DP 1166947, remains vested in the State of New South Wales as Crown land.

Description

Land District – Grafton; L.G.A. – Clarence Valley

Road Closed: Lot 4, DP 1159831, at Whiteman Creek, Parish Chapman, County Clarence.

File No.: 10/14814.

Schedule

On closing, the land within Lot 4, DP 1159831, remains vested in the State of New South Wales as Crown land.

Description

Land District – Casino; L.G.A. – Kyogle

Road Closed: Lot 1, DP 1166528, at Bonalbo, Parish Robertson, County Buller.

File No.: GF05 H 326.

Schedule

On closing, the land within Lot 1, DP 1166528, remains vested in the State of New South Wales as Crown land.

Description

Land District – Grafton; L.G.A. – Clarence

Road Closed: Lot 2, DP 1166500, at Southgate, Parish Great Marlow, County Clarence.

File No.: 10/05659.

Schedule

On closing, the land within Lot 2, DP 1166500, remains vested in the State of New South Wales as Crown land.

**NOTICE OF INTENTION TO GRANT A LICENCE
OVER A CROWN RESERVE**

PURSUANT to section 34A (2) (b) of the Crown lands Act 1989, it is notified that the Minister for Primary Industries intends to grant a licence for the purpose specified in Column 1 of the Schedules to the parties specified in Column 2 of the Schedules in respect of the Reserves specified in Column 3 of the Schedules.

KATRINA HODGKINSON, M.P.,
Minister for Primary Industries

SCHEDULE 1

<i>Column 1</i>	<i>Column 2</i>	<i>Column 3</i>
Site Investigation, Site Preparation/ Management.	State Property Authority.	Reserve No.: 84696. Public Purpose: Public buildings. Notified: 10 January 1964. File No.: 11/03530.

SCHEDULE 2

<i>Column 1</i>	<i>Column 2</i>	<i>Column 3</i>
Site Investigation, Site Preparation/ Management.	Tweed Shire Council.	Proclamation No.: 540095. Public Purpose: Public park. Notified: 3 August 1896. File No.: 11/07194.



MAITLAND OFFICE**Corner Newcastle Road and Banks Street (PO Box 6), East Maitland NSW 2323****Phone: (02) 4937 9300 Fax: (02) 4934 2252****ALTERATION OF CORPORATE NAME OF
RESERVE TRUST**

PURSUANT to section 92(3) of the Crown lands Act 1989, the corporate name of the reserve trust specified in Schedule 1 hereunder, which is trustee of the reserve referred to in Schedule 2, is altered to the corporate name specified in Schedule 3.

KATRINA HODGKINSON, M.P.,
Minister for Primary Industries

SCHEDULE 1

Mayfield Girl Guides (R170070) Reserve Trust.

SCHEDULE 2

Reserve No.: 170070.
Public Purpose: Girl guides.
Notified: 18 December 1987.
File No.: 11/06312.

SCHEDULE 3

Mayfield (Lambton) Girl Guides (R170070) Reserve Trust.

SCHEDULE 1

Somersby Girl Guides (R97976) Reserve Trust.

SCHEDULE 2

Reserve No.: 97976.
Public Purpose: Girl guides.
Notified: 1 November 1985.
File No.: 11/06312.

SCHEDULE 3

Somersby (Camp Chapman) Girl Guides (R97976) Reserve Trust.

SCHEDULE 1

Killarney Vale Girl Guides (R91479) Reserve Trust.

SCHEDULE 2

Reserve No.: 91479.
Public Purpose: Girl guides.
Notified: 29 June 1979.
File No.: 11/06312.

SCHEDULE 3

Killarney Vale (Tumbi Vale) Girl Guides (R91479) Reserve Trust.

SCHEDULE 1

Kahibah Girl Guides (R87817) Reserve Trust.

SCHEDULE 2

Reserve No.: 87817.
Public Purpose: Girl guides.
Notified: 19 June 1970.
File No.: 11/06312.

SCHEDULE 3

Charlestown Girl Guides (R87817) Reserve Trust.

SCHEDULE 1

Warners Bay Girl Guides Association (R96311) Reserve Trust.

SCHEDULE 2

Reserve No.: 96311.
Public Purpose: Girl guides.
Notified: 27 August 1982.
File No.: 11/06312.

SCHEDULE 3

Warners Bay (Mount Hutton) Girl Guides Association (R96311) Reserve Trust.

SCHEDULE 1

Tanilba Bay Girl Guides (R170108) Reserve Trust.

SCHEDULE 2

Reserve No.: 170108.
Public Purpose: Girl guides.
Notified: 2 June 1989.
File No.: 11/06312.

SCHEDULE 3

Tanilba Bay (Lemon Tree) Girl Guides (R170108) Reserve Trust.

NOTIFICATION OF CLOSING OF PUBLIC ROAD

IN pursuance of the provisions of the Roads Act 1993, the road hereunder described is closed and the land comprised therein ceases to be a public road and the rights of passage and access that previously existed in relation to the road are extinguished. On road closing, title to the land comprising the former public road vests in the body specified in the Schedule hereunder.

KATRINA HODGKINSON, M.P.,
Minister for Primary Industries

Description

*Parish – Underbank; County – Durham;
Land District – Dungog; L.G.A. – Dungog*

Road Closed: Lots 1, 2 and 3, DP 1165195 (subject to Rights of Access created by Deposited Plan 1165195 and not being land under the Real Property Act).

File No.: 07/3913.

Schedule

On closing, the land within Lots 1, 2 and 3, DP 1165195 remains vested in the State of New South Wales as Crown land.

ROADS ACT 1993**ORDER**

Transfer of Crown Roads to a Council

IN pursuance of the provisions of section 151, Roads Act 1993, the Crown roads specified in Schedule 1 are transferred to the Roads Authority specified in Schedule 2 hereunder, as from the date of publication of this notice and as from that date, the roads specified in Schedule 1 cease to be Crown roads.

KATRINA HODGKINSON, M.P.,
Minister for Primary Industries

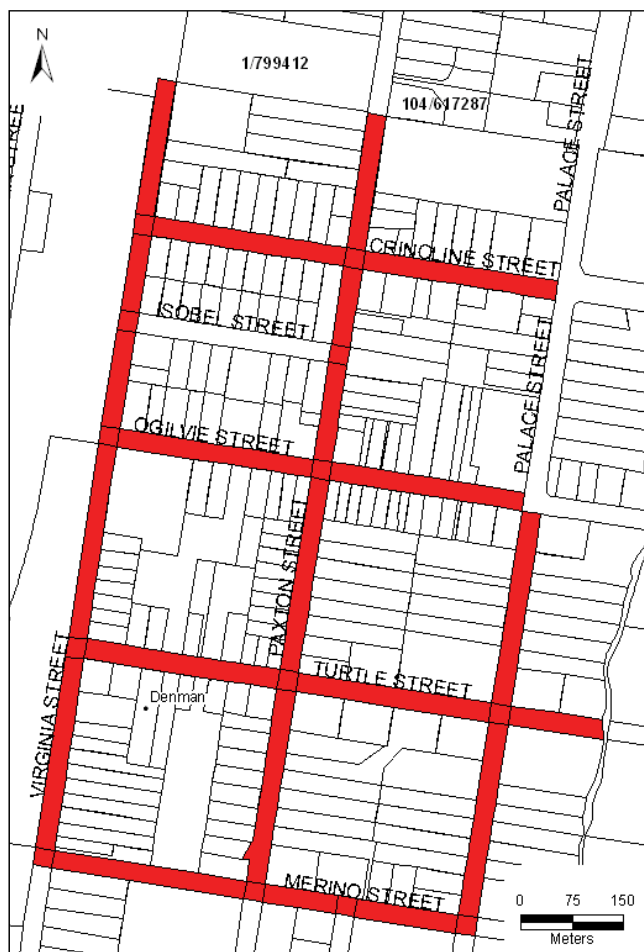
SCHEDULE 1

*Parish – Denman; County – Brisbane;
Land District – Muswellbrook;*

Local Government Area – Muswellbrook Shire Council

That part of Crown roads being listed below and shaded on the diagram herewith:

- Crinoline Street from Virginia Street to Palace Street.
- Ogilvie Street from Virginia Street to Palace Street.
- Turtle Street from Virginia Street to Riverbank.
- Merino Street from Virginia Street to Palace Street.
- Virginia Street from Merino Street to the south western corner of Lot 1, DP 799412.
- Paxton Street from Merino Street to south western corner of Lot 104, DP 617287.
- Palace Street from Merino Street to Ogilvie Street.

**SCHEDULE 2**

Roads Authority: Muswellbrook Shire Council.

File No.: 11/02426.

ROADS ACT 1993**ORDER**

Transfer of Crown Roads to a Council

IN pursuance of the provisions of section 151, Roads Act 1993, the Crown roads specified in Schedule 1 are transferred to the Roads Authority specified in Schedule 2 hereunder, as from the date of publication of this notice and as from that date, the roads specified in Schedule 1 cease to be Crown roads.

KATRINA HODGKINSON, M.P.,
Minister for Primary Industries

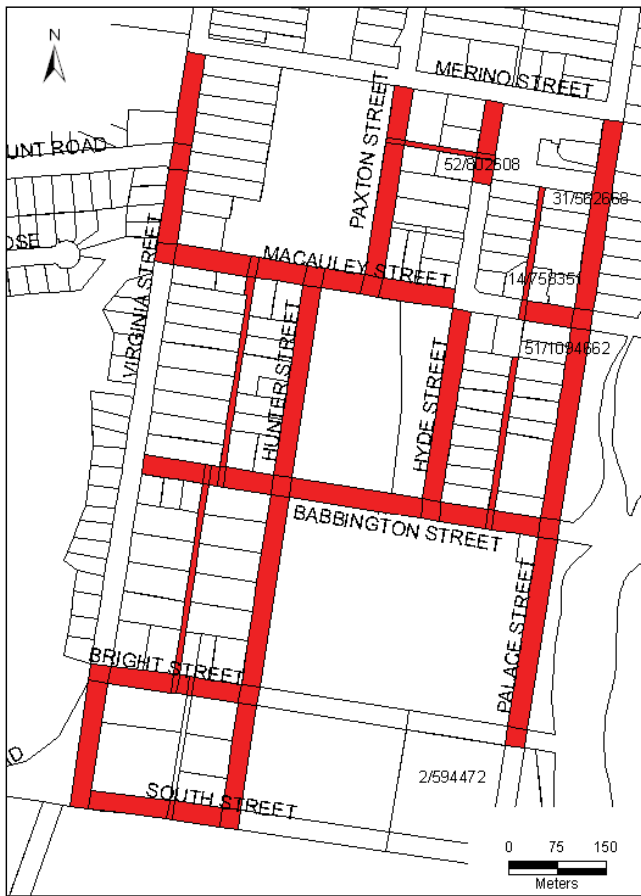
SCHEDULE 1

*Parish – Denman; County – Brisbane;
Land District – Muswellbrook;*

Local Government Area – Muswellbrook Shire Council

That part of Crown roads being listed below and shaded on the diagram herewith:

- Virginia Street from South Street to Bright Street.
- Virginia Street from Macauley Street to Merino Street.
- Hunter Street from South Street to Macauley Street.
- Paxton Street from Macauley Street to Merino Street.
- Hyde Street from Babbington Street to Macauley Street.
- Hyde Street from south eastern corner of Lot 52, DP 802608 to Merino Street.
- Palace Street from north eastern corner of Lot 2, DP 594472 to Merino Street.
- Macauley Street from Virginia Street to Hyde Street.
- Macauley Street from South Eastern corner of Lot 14, DP 758351 to Palace Street.
- Babbington Street from Virginia Street to Palace Street.
- Bright Street from Virginia Street to Hunter Street.
- South Street from Virginia Street to Hunter Street.
- The Laneway between Bright Street and Babbington Street.
- The Laneway between Babbington Street and Macauley Street.
- The Laneway between Babbington Street and the south western corner of Lot 51, DP 1094662.
- The Laneway from Macauley Street to north western corner of Lot 31, DP 562668.
- The northern Laneway between Paxton Street and Hyde Street.



SCHEDULE 2

Roads Authority: Muswellbrook Shire Council.

File No.: 11/02426.

MOREE OFFICE**Frome Street (PO Box 388), Moree NSW 2400****Phone: (02) 6750 6400 Fax: (02) 6752 1707****NOTIFICATION OF CLOSING OF ROADS**

IN pursuance of the provisions of the Roads Act 1993, the roads hereunder described are closed and the land comprised therein ceases to be public road and the rights of passage and access that previously existed in relation to the roads is extinguished. On road closing, title to the land comprising the former public roads vest in the body specified in the Schedule hereunder.

KATRINA HODGKINSON, M.P.,
Minister for Primary Industries

Description

*Land District – Warialda; Council – Gwydir;
Parish – Adams; County – Burnett*

Road Closed: Lots 1 in DP 1166946.

File No.: ME06 H 164.

Schedule

Upon closure the land remains vested in the Crown as Crown land.

Description

*Land District – Bingara; Council – Gwydir;
Parish – Lindesay; County – Murchison;*

Road Closed: Lots 1 in DP 1166223.

File No.: ME06 H 128.

Schedule

Upon closure the land remains vested in the Crown as Crown land.

Description

*Land District – Warialda; Council – Gwydir;
Parish – Tubble Gah; County – Staphylton*

Road Closed: Lots 1 in DP 1166219.

File No.: ME06 H 77.

Schedule

Upon closure the land remains vested in the Crown as Crown land.

Description

*Land District – Narrabri; Council – Narrabri;
Parishes – Doyle and Bobbiwaa; County – Jamison*

Road Closed: Lots 1, 2 and 3 in DP 1166945.

File No.: ME05 H 283.

Schedule

Upon closure, the land remains vested in the Crown as Crown land.

Description

*Land District – Moree;
Council – Moree Plains Shire Council;
Parish – Hamilton; County – Benarba*

Road Closed: Lot 1 in DP 1111944.

File No.: ME05 H 242.

Schedule

Upon closure, the land remains vested in the Crown as Crown land.

**APPOINTMENT OF ADMINISTRATOR TO
MANAGE A RESERVE TRUST**

PURSUANT to section 117, Crown lands Act 1989, the person specified in Column 1 of the Schedule hereunder, is appointed as administrator for the term also specified, of the reserve trust specified in Column 2, which is trustee of the reserve referred to in Column 3 of the Schedule

SCHEDULE

<i>Column 1</i>	<i>Column 2</i>	<i>Column 3</i>
Terence John BONE.	Moree Showground Trust.	Reserve No.: 160035. Public Purpose: Showground. Notified: 6 April 1990. Dedication No.: 560029. Public Purpose: Showground. Notified: 14 January 1891. File No.: ME79 R 10.

Term of Office

For a term commencing 4 August 2011 and expiring 4 February 2012.

NEWCASTLE OFFICE
437 Hunter Street, Newcastle NSW 2300 (PO Box 2185, Dangar NSW 2309)
Phone: (02) 4925 4104 Fax: (02) 4925 3517

NOTIFICATION OF CLOSING OF PUBLIC ROAD

IN pursuance of the provisions of the Roads Act 1993, the road hereunder described is closed and the land comprised therein ceases to be a public road and the rights of passage and access that previously existed in relation to the road are extinguished. On road closing, title to the land comprising the former public road vests in the body specified in the Schedule hereunder.

KATRINA HODGKINSON, M.P.,
Minister for Primary Industries

Description

*Parish – Burrawong; County – Gordon;
Land District – Molong; L.G.A. – Cabonne*

Road Closed: Lots 3 and 4, DP 1163694 (not being land under the Real Property Act).

File No.: CL/00834.

Schedule

On closing, the land within Lots 3 and 4, DP 1163694 remains vested in the State of New South Wales as Crown land.

NOWRA OFFICE
5 O'Keefe Avenue (PO Box 309), Nowra NSW 2541
Phone: (02) 4428 9100 Fax: (02) 4421 2172

NOTIFICATION OF CLOSING OF ROAD

IN pursuance of the provisions of the Roads Act 1993, the road hereunder described is closed and the land comprised therein ceases to be public road and the rights of passage and access that previously existed in relation to the road are extinguished. On road closing, title to the land comprising the former public road vests in the body specified in the Schedule hereunder.

KATRINA HODGKINSON, M.P.,
Minister for Primary Industries

Description

Parish – Illaroo; County – Camden;
Land District – Nowra;
Local Government Area – Shoalhaven

Road Closed: Lot 1, DP 1166972 at Tapitalee, subject to an easement for overhead power lines 9 wide created by DP 1166972 and Lot 2, DP 1166972 at Tapitalee.

File No.: 10/06971.

Schedule

On closing, the land within Lots 1 and 2, DP 1166972 remains vested in the State of New South Wales as Crown land.

Description

Parish – Terragong; County – Camden;
Land District – Kiama;
Local Government Area – Shellharbour

Road Closed: Lot 1, DP 1167730 at Shellharbour, subject to an easement for drainage of water (whole of lot) created by DP 1167730.

File No.: 09/05431.

Schedule

On closing, the land within Lot 1, DP 1167730 remains vested in the State of New South Wales as Crown land.

ORANGE OFFICE
92 Kite Street (PO Box 2146), Orange NSW 2800
Phone: (02) 6391 4300 Fax: (02) 6362 3896

NOTIFICATION OF CLOSING OF PUBLIC ROAD

IN pursuance of the provisions of the Roads Act 1993, the road hereunder described is closed and the land comprised therein ceases to be a public road and the rights of passage and access that previously existed in relation to the road are extinguished. On road closing, title to the land comprising the former public road vests in the body specified in the Schedule hereunder.

KATRINA HODGKINSON, M.P.,
 Minister for Primary Industries

Description

*Parish – Orange; County – Wellington;
 Land District – Orange; Shire – Orange*

Road Closed: Lot 1 in Deposited Plan 1162418.
 File No.: 11/09045.

Schedule

On closing, title to the land comprised in Lot 1 remains vest in the Crown as Crown land.

ADDITION TO RESERVED CROWN LAND

PURSUANT to section 88 of the Crown lands Act 1989, the Crown land specified in Column 1 of the Schedule hereunder, is added to the reserved land specified opposite thereto in Column 2 of the Schedule.

KATRINA HODGKINSON, M.P.,
 Minister for Primary Industries

SCHEDULE

<i>Column 1</i>	<i>Column 2</i>
Land District: Orange.	Reserve No.: 190052.
Local Government Area: Orange City Council.	Public Purpose: Public recreation.
Locality: Warrendine.	Notified: 31 March 1988.
Lot 1, DP 1162418, Parish Orange, County Wellington.	Lot 7004, DP 1029434, Parish Orange, County Wellington.
Area: 2.118 hectares.	Lot 7016, DP No. 1001620, Parish Orange, County Bathurst.
File No.: 11/09045.	New Area: 3.168 hectares.

APPOINTMENT OF CORPORATION TO MANAGE RESERVE TRUST

PURSUANT to section 95 of the Crown lands Act 1989, the corporation specified in Column 1 of the Schedule hereunder, is appointed to manage the affairs of the reserve trust specified opposite thereto in Column 2, which is trustee of the reserve referred to in Column 3 of the Schedule.

KATRINA HODGKINSON, M.P.,
 Minister for Primary Industries

SCHEDULE

<i>Column 1</i>	<i>Column 2</i>	<i>Column 3</i>
Land Administration Ministerial Corporation.	Six Foot Track Heritage Trust.	Reserve No.: 5895. Public Purpose: Water supply and camping. Notified: 7 April 1888. Reserve No.: 1001056. Public Purpose: Public recreation, environmental protection and heritage purposes. Notified: 27 February 1998. File No.: OE99 R 1.

For a term commencing this day and expiring 25 August 2013.

TAMWORTH OFFICE**25-27 Fitzroy Street (PO Box 535), Tamworth NSW 2340****Phone: (02) 6764 5100 Fax: (02) 6766 3805****APPOINTMENT OF CORPORATION TO MANAGE RESERVE TRUST**

PURSUANT to section 95 of the Crown lands Act 1989, the corporation specified in Column 1 of the Schedule hereunder, is appointed to manage the affairs of the reserve trust specified opposite thereto in Column 2, which is trustee of the reserve referred to in Column 3 of the Schedule.

KATRINA HODGKINSON, M.P.,
Minister for Primary Industries

SCHEDULE

<i>Column 1</i>	<i>Column 2</i>	<i>Column 3</i>
Tamworth Regional Council.	Nundle Community Reserve (R1016528) Trust.	Reserve No.: 1016528. Public Purpose: Community purposes. Notified: 28 November 2008. File No.: 08/10332.

For a term commencing 28 November 2011 and expiring 27 November 2014.

NOTIFICATION OF CLOSING OF ROAD

IN pursuance of the provisions of the Roads Act 1993, the road hereunder described is closed and the land comprised therein ceases to be a public road and the rights of passage and access that previously existed in relation to the road are extinguished. On road closing, title to the land comprising the former public road vests in the body specified in the Schedule hereunder.

KATRINA HODGKINSON, M.P.,
Minister for Primary Industries

Description

Land District – Tamworth; L.G.A. – Tamworth Regional

Road Closed: Lots 1 and 2, DP 1162214 at Halls Creek, Parish Gulligal, County Darling.

File No.: TH06 H 133.

Schedule

On closing, the land within Lots 1 and 2, DP 1162214 remains vested in the State of New South Wales as Crown land.

NOTIFICATION OF CLOSING OF A ROAD

IN pursuance to the provisions of the Roads Act 1993, the road hereunder specified is closed and the land comprised therein ceases to be a public road and the rights of passage and access that previously existed in relation to the road are extinguished.

KATRINA HODGKINSON, M.P.,
Minister for Primary Industries

Description

*Locality – Gunnedah; Land District – Gunnedah;
L.G.A. – Gunnedah*

Road Closed: Lot 1 in Deposited Plan 1165343, Parish Gunnedah, County Pottinger.

File No.: 07/1684.

Note: On closing, title to the land comprised in Lot 1 will remain vested in the State of New South Wales as Crown land.

Description

*Locality – Crawney; Land District – Tamworth;
L.G.A. – Tamworth Regional*

Road Closed: Lot 1 in Deposited Plan 1168276, Parishes Wombramurra and Crawney, County Parry.

File No.: 10/00346.

Note: On closing, title to the land comprised in Lot 1 will remain vested in the State of New South Wales as Crown land.

Description

*Locality – Breeza; Land District – Gunnedah;
L.G.A. – Gunnedah*

Road Closed: Lot 1 and 2 in Deposited Plan 1167072, Parish Ferrier, County Buckland.

File No.: 10/13188.

Note: On closing, title to the land comprised in Lot 1 and 2 will remain vested in the State of New South Wales as Crown land.

TAREE OFFICE**98 Victoria Street (PO Box 440), Taree NSW 2430****Phone: (02) 6591 3500 Fax: (02) 6552 2816****APPOINTMENT OF TRUSTEE**

PURSUANT to section 92 (1) of the Crown Lands Act 1989, the reserve trust specified in Column 1 of the Schedule hereunder is appointed as trustee of the reserve specified opposite thereto in Column 2 of the Schedule.

KATRINA HODGKINSON, M.P.,
Minister for Primary Industries

SCHEDULE

<i>Column 1</i>	<i>Column 2</i>
Westport Park (R54279) Reserve Trust	Dedication No.: 1033088 for the public purpose of public recreation notified this day.
File: 11/09137	

NOTIFICATION OF CLOSING OF ROAD

IN pursuance of the provisions of the Roads Act 1993, the road hereunder described is closed and the land comprised therein ceases to be a public road and the rights of passage and access that previously existed in relation to the road are extinguished. On road closing, title to the land comprising the former public road vests in the body specified in the Schedule hereunder.

KATRINA HODGKINSON, M.P.,
Minister for Primary Industries

Description

Land District – Kempsey; L.G.A. – Kempsey

Road Closed: Lot 1, DP 1159526 at Summer Island, Parish Coorobongatti, County Dudley.

File No.: 07/5649.

Schedule

On closing, the land within Lot 1, DP 1159526 remains vested in the State of New South Wales as Crown land.

DEDICATION OF CROWN LAND FOR A PUBLIC PURPOSE

PURSUANT to section 80 of the Crown Lands Act 1989, the Crown land specified in Column 1 of the Schedule hereunder is dedicated for the public purpose specified opposite thereto in Column 2 of the Schedule.

KATRINA HODGKINSON, M.P.,
Minister for Primary Industries

SCHEDULE

<i>Column 1</i>	<i>Column 2</i>
Land District: Port Macquarie Local Government Area: Port Macquarie-Hastings Council Parish: Macquarie County: Macquarie Locality: Port Macquarie Lot 1, Sec 69, DP 758853 Lot 7002, DP 96365 Lot 572, DP 754434, excluding South East corner Lot 7001, DP 1060069 Lot 7066, DP 1060068 Lot 1, DP 1064060 Lot 2, DP 1064060 Lot 3, DP 1064060, area above mean high water mark of Hasting River Lot 7004, DP 1060067 Lot 7085, DP 1116240 Lot 1, DP 807023 File: 11/09137	Dedication No.: 1033088 for the public purpose of public recreation

Note: R54279 for public recreation is automatically revoked by this notification.

WAGGA WAGGA OFFICE**Corner Johnston and Tarcutta Streets (PO Box 60), Wagga Wagga NSW 2650****Phone: (02) 6937 2700 Fax: (02) 6921 1851****NOTIFICATION OF CLOSING OF A ROAD**

IN pursuance of the provisions of the Roads Act 1993, the road hereunder described is closed, and the land comprised therein ceases to be a public road and the rights of passage and access that previously existed in relation to the road are extinguished. On road closing, title to the land comprising the former public road vests in the body specified in the Schedule hereunder.

KATRINA HODGKINSON, M.P.,
Minister for Primary Industries

Description

*Parish – Methul; County – Bourke;
Land District – Wagga Wagga; L.G.A. – Coolamon*

Lots 1, 2 and 3 in DP 1166980 at Methul.
File No.: WA07 H 90.

Schedule

On closing, the land within Lots 1, 2 and 3 in DP 1166980 remains vested in the State of New South Wales as Crown land.

Description

*Parish – Sandy Ridges; County – Hume;
Land District – Corowa; L.G.A. – Corowa*

Lots 1 and 2 in DP 1166977 at Ringwood.
File No.: 08/9497.

Schedule

On closing, the land within Lots 1 and 2 in DP 1166977 remains vested in the State of New South Wales as Crown land.

Description

*Parishes – Bungongo and Adjungbilly;
County – Buccleuch; Land District – Gundagai;
L.G.A. – Gundagai*

Lot 1 in DP 1167567 at Adjungbilly.
File No.: WA05 H 468.

Schedule

On closing, the land within Lot 1 in DP 1167567 remains vested in the State of New South Wales as Crown land.

Description

*Parish – Tarcutta; County – Wynyard;
Land District – Wagga Wagga; L.G.A. – Wagga Wagga*

Lot 1 in DP 1166976 at Borambola.
File No.: WA07 H 285.

Schedule

On closing, the land within Lot 1 in DP 1166976 remains vested in the State of New South Wales as Crown land.

Description

*Parish – Tooyal; County – Bourke;
Land District – Wagga Wagga; L.G.A. – Wagga Wagga*

Lot 1 in DP 1167565 at Euberta.
File No.: WA07 H 307.

Schedule

On closing, the land within Lot 1 in DP 1167565 remains vested in the State of New South Wales as Crown land.

Description

*Parishes – Umutbee, Blanch and Oberne;
County – Wynyard; Land District – Wagga Wagga;
L.G.A. – Wagga Wagga and Tumut*

Lot 1 in DP 1166974 at Tarcutta, Oberne Creek and Ellerslie.
File No.: WA05 H 201.

Schedule

On closing, the land within Lot 1 in DP 1166974 remains vested in the State of New South Wales as Crown land.

Description

*Parish – Mimosa; County – Bourke;
Land District – Temora; L.G.A. – Temora*

Lot 1 in DP 1165679 at Mimosa.
File No.: WA07 H 409.

Schedule

On closing, the land within Lot 1 in DP 1165679 remains vested in the State of New South Wales as Crown land.

Description

*Parish – Methul; County – Bourke;
Land District – Wagga Wagga; L.G.A. – Coolamon*

Lots 1, 2 and 3 in DP 1166980 at Methul.
File No.: WA07 H 90.

Schedule

On closing, the land within Lots 1, 2 and 3 in DP 1166980 remains vested in the State of New South Wales as Crown land.

Description

*Parish – Sandy Ridges; County – Hume;
Land District – Corowa; L.G.A. – Corowa*

Lots 1 and 2 in DP 1166977 at Ringwood.
File No.: 08/9497.

Schedule

On closing, the land within Lots 1 and 2 in DP 1166977 remains vested in the State of New South Wales as Crown land.

Description

*Parishes – Bungongo and Adjungbilly;
County – Buccleuch; Land District – Gundagai;
L.G.A. – Gundagai*

Lot 1 in DP 1167567 at Adjungbilly.
File No.: WA05 H 468.

Schedule

On closing, the land within Lot 1 in DP 1167567 remains vested in the State of New South Wales as Crown land.

Description

*Parish – Tarcutta; County – Wynyard;
Land District – Wagga Wagga; L.G.A. – Wagga Wagga*

Lot 1 in DP 1166976 at Borambola.
File No.: WA07 H 285.

Schedule

On closing, the land within Lot 1 in DP 1166976 remains vested in the State of New South Wales as Crown land.

Description

*Parish – Tooyal; County – Bourke;
Land District – Wagga Wagga; L.G.A. – Wagga Wagga*

Lot 1 in DP 1167565 at Euberta.
File No.: WA07 H 307.

Schedule

On closing, the land within Lot 1 in DP 1167565 remains vested in the State of New South Wales as Crown land.

Description

*Parishes – Umutbee, Blanch and Oberne;
County – Wynyard; Land District – Wagga Wagga;
L.G.A. – Wagga Wagga and Tumut*

Lot 1 in DP 1166974 at Tarcutta, Oberne Creek and Ellerslie.
File No.: WA05 H 201.

Schedule

On closing, the land within Lot 1 in DP 1166974 remains vested in the State of New South Wales as Crown land.

Description

*Parish – Mimosa; County – Bourke;
Land District – Temora; L.G.A. – Temora*

Lot 1 in DP 1165679 at Mimosa.
File No.: WA07 H 409.

Schedule

On closing, the land within Lot 1 in DP 1165679 remains vested in the State of New South Wales as Crown land.

WESTERN REGION OFFICE
45 Wingewarra Street (PO Box 1840), Dubbo NSW 2830
Phone: (02) 6883 5400 Fax: (02) 6884 2067

FORFEITURE OF A WESTERN LANDS LEASE

IT is hereby notified for public information that in pursuance of section 28BA of the Western Lands Act 1901, the Western Lands Lease particularised hereunder has been forfeited.

KATRINA HODGKINSON, M.P.,
Minister for Primary Industries

Description

Western Lands Lease No.: 13654.

Name of Lessee: David John WILLIAMS.

Area Forfeited: Allotments 3 and 4, section 21, DP 758262, of 2023 square metres.

Administrative District: Cobar.

Shire: Cobar Shire Council.

Date of Forfeiture: 29 April 2011.

Reason for Forfeiture: Non payment of rental.

WATER

WATER ACT 1912

APPLICATIONS for a licence under section 10 of Part 2 of the Water Act 1912, being within a proclaimed (declared) local area under section 5 (4) of the said Act, has been received as follows:

CLYDE AGRICULTURE PTY LTD for 2 x pumps on the Barwon River on Lot 2694, DP 764775, Parish of Welman, County of Clyde, for water supply for irrigation of 41 hectares (cotton) (permanent transfer) (Reference: 85SL105061) (GA1822155).

Michael John HORTON and Rowena Maree HUTCHINSON for a pump on the Bell River on Lot 9, DP 753242, Parish of Neurea, County of Gordon, for water supply for irrigation of 12.5 hectares (lucerne) (permanent transfer – combine and replace existing entitlement) (Reference: 80SL96355) (GA1822162).

Any inquiries should be directed to (02) 6841 7414.

Written objections, from any local occupier or statutory authority, specifying grounds and how their interests are affected, must be lodged with the NSW Office of Water, PO Box 717, Dubbo NSW 2830, within 28 days of this publication.

RICHARD WHEATLEY,
Senior Licensing Officer

WATER ACT 1912

APPLICATIONS for a licence, under section 10 of Part 2 of the Water Act 1912, as amended, has been received as follows:

Frank MUSCAT, Joanne MUSCAT, Victoria MUSCAT and Robert Brian MUSCAT, for a pump on the Nepean River on Lot 130, DP 1140853, Parish of Castlereagh, County of Cumberland, for the irrigation of 20.0 hectares (turf) (replacement licence – replacing 10SL055622 and permanent transfer of 32.0 megalitres from 10SL056693 – no increase in annual water entitlement – not subject to the 2003 amended Hawkesbury/Nepean Embargo) (Reference: 10SL057087).

Frank MUSCAT, Joanne MUSCAT, Victoria MUSCAT and Robert Brian MUSCAT, for a pump on the Nepean River on Lot 130, DP 1140853, Parish of Castlereagh, County of Cumberland, for the irrigation of 20.0 hectares (turf) (replacing surface water application 10SL057087 and permanent transfer of 38.0 megalitres from 10SL056693 – no increase in annual water entitlement – not subject to the 2003 amended Hawkesbury/Nepean Embargo) (Reference: 10SL057165).

Any inquiries regarding the above should be directed to (02) 8838 7531.

Written objections, from any local occupier or statutory authority, specifying grounds and how their interests are affected, must be lodged with the NSW Office of Water, PO Box 3720, Parramatta NSW 2124, within 28 days of this publication. (GA1822160)

WAYNE CONNERS,
Senior Licensing Officer

WATER ACT 1912

APPLICATIONS for licences under section 113 of Part 5 of the Water Act 1912, as amended, has been received as follows:

ROCKDALE CITY COUNCIL for a bore on Lot 1, DP 576148, Parish of St George, County of Cumberland, for water supply for recreation purposes (greens and tees) and the irrigation of 28.0 hectares (water supply to Kogarah golf course) (requested entitlement of 40.0 megalitres) (new licence – not subject to the 2007 Botany Sandbeds groundwater embargo) (Reference: 10BL604791) (GA1822157).

Bryan IBRAHIM and Sousane DOKMAK for a bore on Lot 12, DP 878014, Parish of Breadalbane, County of Agyle, for water supply for stock and domestic purposes and the irrigation of 42.0 hectares (orchard, lucerne) (requested entitlement of 50.0 megalitres) (new licence) (Reference: 10BL604716) (GA1822158).

Any inquiries regarding the above should be directed to (02) 8838 7531.

Written objections, from any local occupier or statutory authority, specifying grounds and how their interests are affected, must be lodged with the NSW Office of Water, PO Box 3720, Parramatta NSW 2124, within 28 days of this publication.

WAYNE CONNERS,
Senior Licensing Officer

WATER ACT 1912

AN application under Part 8 of the Water Act 1912, being within a proclaimed (declared) local area under section 5 (4) of the Act.

An application for an approval under section 167 (1) of Part 8 of the Water Act 1912, has been received as follows:

RELEMER PTY LTD for four levees (existing) on St Helena and Mulligans Creeks on Lots 12 and 15, DP 756563 and Lot 1, DP 1102812, Parish of Moorongatta, plus Lot 29, DP 756585, Parish of Toolmah, all County of Wakool, for the prevention of inundation of land by floodwaters (Reference: 50CW805730) (GA1822156).

Any enquiries should be directed to (03) 5898 3900.

Written objections, from any local occupier or statutory authority, specifying grounds and how their interests are affected, must be lodged with the NSW Office of Water, PO Box 205, Deniliquin NSW 2710, within 28 days of the date of this publication.

LINDSAY HOLDEN,
Senior Licensing Officer

WATER ACT 1912

AN application for a licence under part 5 of the Water Act 1912, as amended, has been received as follows:

Graham HEDRICK and Victoria TAPP for a new bore, Lot 2, DP 564524, Parish of Bayly, County of Phillip, for water supply for domestic and industrial/commercial purposes (new licence) (Reference: 80BL243197) (GA1822159).

Any inquiries should be directed to (02) 6841 7418.

Written objections, from any local occupier or statutory authority, specifying grounds and how their interests are affected, must be lodged with the NSW Office of Water, PO Box 717, Dubbo NSW 2830, within 28 days of this publication.

VICKIE CHATFIELD,
Licensing Manager

WATER ACT 1912

AN application under Part 2 within a proclaimed (declared) local area under section 5 (4) of the Water Act 1912.

Application for a licence under section 10 for works within a proclaimed (declared) local area as generally described hereunder have been received from:

WALLAVISTA PTY LTD for an existing 475 megalitre bywash dam on Deriah Creek, Lots 21, 22 and 23, DP 5732, a 500 mm centrifugal pump on Deriah Creek and a diversion channel on Barra creek both Lot 21, DP 5732, all Parish of Wallah, County of Nandewar, for conservation of water and water supply for irrigation of 200 hectares (wheat, barley and oats) (GA1822161).

Any inquiries should be directed to David Thomas on (02) 6701 9620.

Written objections, from any local occupier or statutory authority, specifying grounds and how their interests are affected, must be lodged with the NSW Office of Water, PO Box 550, Tamworth NSW 2390, within 28 days of this publication.

DAVID THOMAS,
Senior Licensing Officer

Roads and Traffic Authority

ROAD TRANSPORT (GENERAL) ACT 2005

Notice under the Road Transport (Mass, Loading and Access) Regulation 2005

I, MICHAEL BUSHBY, Chief Executive of the Roads and Traffic Authority, pursuant to Clause 20 of the Road Transport (Mass, Loading and Access) Regulation 2005, hereby amend the Class 2 B-Double Notice 2010, as published in the *New South Wales Government Gazette* No. 108 on 27 August 2010, at pages 4033 to 4284, as set out in the Schedule of this Notice.

MICHAEL BUSHBY,
Chief Executive,
Roads and Traffic Authority

SCHEDULE

1. Citation

This Notice may be cited as the Roads and Traffic Authority Class 2 B-Double (Amendment) Notice No. 6/2011.

2. Commencement

This Notice takes effect on and from the date of publication in the *New South Wales Government Gazette*.

3. Effect

This Notice remains in force up to and including 1 September 2015 unless it is repealed earlier.

4. Amendment

Delete the following routes from the table at Appendix 1, under the heading WYONG – Local Government Area.

Type	Road Name	Starting Point	Finishing Point	Conditions
25.	Johnson Road, Tuggerah.	HW10 Pacific Highway.	Gavenlock Road.	B-Double access to Johnson Road is restricted to left in/left out only.

Insert the following routes into the table at Appendix 1, under the heading WYONG – Local Government Area.

Type	Road Name	Starting Point	Finishing Point	Conditions
25.	Johnson Road, Tuggerah.	HW10 Pacific Highway.	Gavenlock Road.	

ROAD TRANSPORT (GENERAL) ACT 2005

Notice under the Road Transport (Mass, Loading and Access) Regulation 2005

I, Michael Bushby, Chief Executive of the Roads and Traffic Authority, pursuant to Clause 20 of the Road Transport (Mass, Loading and Access) Regulation 2005, hereby amend the Class 2 B-Double Notice 2010, as published in the *NSW Government Gazette* No. 108 on 27 August 2010 at pages 4033 to 4284, as set out in the Schedule of this Notice.

MICHAEL BUSHBY,
Chief Executive,
Roads and Traffic Authority

SCHEDULE
1. Citation

This Notice may be cited as the Roads and Traffic Authority Class 2 B-Double (Amendment) Notice No. 05/2011.

2. Commencement

This Notice takes effect on and from the date of publication in the *NSW Government Gazette*.

3. Effect

This Notice remains in force until 1 September 2015 unless it is repealed earlier.

4. Amendment

Insert the following routes into the table at Appendix 1, under the heading Part 6 Southern Region.

Type	Road No.	Road Name	Starting Point	Finishing Point	Conditions
25		Compartment 434 Road, Nalbaugh State Forest	HW19 Monaro Highway	Entire length, approx 600m	
25		Compartment 436 Road, Nalbaugh State Forest	HW19 Monaro Highway	Entire length, approx 1km	
25		Compartment 427 – 428 Road, Nalbaugh State Forest	Messmate Creek Road	Entire length, approx 1km	
25		Compartment 433 Road, Nalbaugh State Forest	Gulf Road	Entire length, approx 600m	
25		Brassington Road, Nalbaugh state Forest	Northern Access Road	Compartment 71 Road	
25		Compartment 71 Road, Nalbaugh State Forest	Brassington Road	Entire length, approx 500m	
25		Compartment 62 – 63 Road, Nalbaugh State Forest	Northern access Road	Compartment 62 Road	
25		Compartment 62 Road, Nalbaugh State Forest	Compartment 62 – 63 Road	Entire length, approx 200m	
25		Compartment 63 – 64 Road, Nalbaugh State Forest	Northern Access Road	Entire length, approx 800m	
25		Compartment 70 Road, Nalbaugh State Forest	Northern Access Road	Entire length, approx 600m	
25		Compartment 68 – 70 Road, Nalbaugh State Forest	Northern Access Road	Compartment 68 Road	
25		Compartment 68 Road, Nalbaugh State Forest	Compartment 68 – 70 Road	Entire length, approx 800m	
25		Compartment 335 Road, Bondi State Forest	Goldfields Road	Entire length, approx 1.5kms	
25		Ranalong Road, Bondi State Forest	Buldah Road	Entire length, approx 2kms	

<i>Type</i>	<i>Road No.</i>	<i>Road Name</i>	<i>Starting Point</i>	<i>Finishing Point</i>	<i>Conditions</i>
25		Compartment 387 Road, Bondi State Forest	Ranalong Road	Entire length, approx 1km	
25		Compartment 385 – 386 Road, Bondi State forest	Ranalong Road	Entire length, approx 500m	
25		Messmate Road, Bondi State Forest	Peppermint Road	Compartment 124 – 125 Road	
25		Messmate Road, Bondi State Forest	Frogs Hollow Road	Compartment 132 – 133 Road	
25		Compartment 132 – 133 Road, Bondi State Forest	Compartment 128 – 133 Road	Messmate Road	
25		Compartment 124 – 131 Road, Bondi State Forest	Messmate Road	Entire length, approx 1.2km	
25		Compartment 128 – 133 Road, Bondi State Forest	Messmate Road	Frogs Hollow Road	
25		Compartment 124 – 125 Road, Bondi State Forest	Messmate Road	Cairnlea Road	
25		Cow Creek Link Road, Bondi State Forest	Bondi Forest Way	Cow Creek Road	
25		Cow Creek Road, Bondi State Forest	Compartment 126 – 127 Road	Approx 400m north/west of Cow Creek Link Road	
25		Compartment 118 – 119 Road, Bondi State Forest	Cow Creek Road	Entire length, approx 400m	
25		Compartment 119 Road, Bondi State Forest	Cow Creek Road	Entire length, approx 400m	
25		Compartment 126 – 127 Road, Bondi State Forest	Peppermint Road	Cow Creek Road	
25		Bucketts Road, Bondi State Forest	Bondi Forest Way	Bridge Road	
25		Compartment 108 – 110 Road, Bondi State Forest	Bucketts Road	Bridge Road	
25		Compartment 111 – 116 Road, Bondi State Forest	Bucketts Road	Entire length, approx 600m	
25		Dundundra Road, Craigie State Forest	HW19 Monaro Highway	Range Road	
25		Range Road, Craigie State Forest	Dundundra Road	Compartment 72 – 73 Road	
25		Compartment 72 – 73 Road, Craigie State Forest	Range Road	Entire length, approx 2km	
25		Merrima Road, Craigie State forest	Compartment 72 – 73 Road	Entire length, approx 1200m	

ROAD TRANSPORT (GENERAL) ACT 2005

Notice under the Road Transport (Mass, Loading and Access) Regulation 2005

I, Michael Bushby, Chief Executive of the Roads and Traffic Authority, pursuant to Clause 25 of the Road Transport (Mass, Loading and Access) Regulation 2005, hereby amend the 4.6 Metre High Vehicle Notice 2008, as published in *NSW Government Gazette* No. 185 on 21 December 2007 at pages 10618 to 10674, as set out in the Schedule of this Notice.

MICHAEL BUSHBY,
Chief Executive,
Roads and Traffic Authority

SCHEDULE

1. Citation

This Notice may be cited as the Roads and Traffic Authority 4.6 Metre High Vehicle Notice 2008 (Amendment) Notice No. 1/2011.

2. Commencement

This Notice takes effect on and from the date of publication in the NSW Government Gazette.

3. Effect

This Notice remains in force up to and including 31 December 2012 unless it is repealed earlier.

4. Amendment

Insert the following routes into the table at Appendix 2, under the heading Part 1 – 4.6 Metre High Vehicle routes within Sydney Region.

<i>Type</i>	<i>Road No.</i>	<i>Road Name</i>	<i>Starting Point</i>	<i>Finishing Point</i>	<i>Conditions</i>
4.6m	5	Great Western Highway	Russell Street, Emu Plains	Castlereagh Highway, Marrangaroo	
4.6m	184	Darling Causeway, Bell	Bells Line of Road, Bell	Great Western Highway, Mount Victoria	

ROAD TRANSPORT (GENERAL) ACT 2005

Notice under Clause 20 of the Road Transport (Mass, Loading and Access) Regulation 2005

DENILIQUIN COUNCIL, in pursuance of Division 4 of Part 2 of the Road Transport (Mass, Loading, Access) Regulation 2005, by this Notice, specify the routes and areas on or in which 25 metre B-Doubles may be used subject to any requirements or conditions set out in the Schedule.

Dated: 22 August 2011.

DES BILSKE,
General Manager,
Deniliquin Council
(by delegation from the Minister for Roads)

SCHEDULE**1. Citation**

This Notice may be cited Deniliquin Council 25 Metre B-Double Route Notice No. 1/2011.

2. Commencement

This Notice takes effect on the date of gazettal.

3. Effect

This Notice remains in force until 1 September 2015 unless it is amended or repealed earlier.

4. Application

This Notice applies to those 25 metre B-Double vehicles which comply with Schedule 1 of the Road Transport (Mass, Loading and Access) Regulation 2010 and Schedule 2 of the Road Transport (Vehicle Registration) Regulation 2007.

5. Routes

<i>Type</i>	<i>Road Name</i>	<i>Starting Point</i>	<i>Finishing Point</i>	<i>Conditions</i>
25m.	McCrabb Road, Deniliquin.	MR7605 Barham Road.	Lot 89 McCrabb Road.	Entry right turn only into McCrabb Road from Barham Road exit left turn only onto Barham Road.

ROAD TRANSPORT (GENERAL) ACT 2005

Notice under Clause 20 of the Road Transport (Mass, Loading and Access) Regulation 2005

GLEN INNES SEVERN COUNCIL, in pursuance of Division 4 of Part 2 of the Road Transport (Mass, Loading, Access) Regulation 2005, by this Notice, specify the routes and areas on or in which 4.6 metre High Vehicles may be used subject to any requirements or conditions set out in the Schedule.

Dated: 17 August 2011.

HEIN BASSON,
General Manager,
Glen Innes Severn Council,
(by delegation from the Minister for Roads)

SCHEDULE**1. Citation**

This Notice may be cited as Glen Innes Severn Council 4.6 Metre High Vehicle Route Notice No. 02/2011.

2. Commencement

This Notice takes effect on the date of gazettal.

3. Effect

This Notice remains in force until 31 December 2012 unless it is amended or repealed earlier.

4. Application

This Notice applies to those 4.6 metre high vehicles which comply with Schedule 1 of the Road Transport (Mass, Loading and Access) Regulation 2005 and Schedule 2 of the Road Transport (Vehicle Registration) Regulation 2007.

5. Routes

<i>Type</i>	<i>Road Name</i>	<i>Starting Point</i>	<i>Finishing Point</i>
4.6m.	Dumaresq Street, Glen Innes.	Lang Street.	Gwydir Highway.
4.6m.	Lang Street, Glen Innes.	Bradleys Lane.	Dumaresq Street.
4.6m.	Bradleys Lane, Glen Innes.	Lang Street.	Rear of Saleyards.
4.6m.	Grafton Street, Glen Innes.	Gwydir Highway.	Derby Street.

ROAD TRANSPORT (GENERAL) ACT 2005

Notice under Clause 20 of the Road Transport (Mass, Loading and Access) Regulation 2005

JERILDERIE SHIRE COUNCIL, in pursuance of Division 4 of Part 2 of the Road Transport (Mass, Loading, Access) Regulation 2005, by this Notice, specify the routes and areas on or in which 4.6 metre High Vehicles may be used subject to any requirements or conditions set out in the Schedule.

Dated: 23 August 2011.

CRAIG MOFFITT,
General Manager,
Jerilderie Shire Council
(by delegation from the Minister for Roads)

SCHEDULE**1. Citation**

This Notice may be cited as Jerilderie Shire Council 4.6 Metre High Vehicle Route Notice No. 1/2011.

2. Commencement

This Notice takes effect on the date of gazettal.

3. Effect

This Notice remains in force until 31 December 2012 unless it is amended or repealed earlier.

4. Application

This Notice applies to those 4.6 metre high vehicles which comply with Schedule 1 of the Road Transport (Mass, Loading and Access) Regulation 2005 and Schedule 2 of the Road Transport (Vehicle Registration) Regulation 2007.

5. Routes

<i>Type</i>	<i>Road Name</i>	<i>Starting Point</i>	<i>Finishing Point</i>
4.6m.	Saleyard Road, Jerilderie.	HW17 Newell Highway.	Kennedy Street.
4.6m.	Kennedy Street, Jerilderie.	Saleyard Road.	Jerilderie Sale Yards approx 300m from Saleyard Road.

ROAD TRANSPORT (GENERAL) ACT 2005

Notice under Clause 20 of the Road Transport (Mass, Loading and Access) Regulation 2005

SNOWY RIVER SHIRE COUNCIL, in pursuance of Division 4 of Part 2 of the Road Transport (Mass, Loading, Access) Regulation 2005, by this Notice, specify the routes and areas on or in which 25 metre B-Doubles may be used subject to any requirements or conditions set out in the Schedule.

Dated: 23 August 2011.

JOSEPH VESCIO,
General Manager,
Snowy River Shire Council
(by delegation from the Minister for Roads)

SCHEDULE**1. Citation**

This Notice may be cited as Snowy River Shire Council 25 Metre B-Double Route Notice No. 1/2011.

2. Commencement

This Notice takes effect on the date of gazettal.

3. Effect

This Notice remains in force until 31 March 2012 unless it is amended or repealed earlier.

4. Application

This Notice applies to those 25 metre B-Double vehicles which comply with Schedule 1 of the Road Transport (Mass, Loading and Access) Regulation 2005 and Schedule 2 of the Road Transport (Vehicle Registration) Regulation 2007.

5. Routes

<i>Type</i>	<i>Road No</i>	<i>Road Name</i>	<i>Starting Point</i>	<i>Finishing Point</i>	<i>Conditions</i>
25m.	394.	Dalgety Road, Dalgety.	RR7626 Snowy River Way.	Property 'Four Winds', 1587 Dalgety Road.	a. Placement of 'trucks entering' signage in both directions at all times. b. Travelling not permitted at the same time as the local school bus. The school bus times are to be confirmed with the bus company. c. All other bus restrictions are relaxed during this approval time. d. Travel not permitted 4-7 and 19 November 2011.
25m.	394.	Snowy River Way, Dalgety.	RR7626 Snowy River Way.	Springfield Road, Ando.	a. Placement of 'trucks entering' signage in both directions at all times. b. Travelling not permitted at the same time as the local school bus. The school bus times are to be confirmed with the bus company. c. All other bus restrictions are relaxed during this approval time d. Travel not permitted 4-7 and 19 November 2011.

ROADS ACT 1993**LAND ACQUISITION (JUST TERMS
COMPENSATION) ACT 1991**

Notice of Compulsory Acquisition of Land
at Frederickton in the Kempsey Shire Council area

THE Roads and Traffic Authority of New South Wales by its delegate declares, with the approval of Her Excellency the Governor, that the interest in land described in the schedule below is acquired by compulsory process under the provisions of the Land Acquisition (Just Terms Compensation) Act 1991 for the purposes of the Roads Act 1993.

T D Craig
Manager, Compulsory Acquisition & Road Dedication
Roads and Traffic Authority of New South Wales

SCHEDULE

An easement in gross for flood mitigation as described in Memorandum AG108782 recorded at Land and Property Management Authority, over the land situated in the Kempsey Shire Council area, Parish of Yarrabandini and County of Dudley described below:

Land Burdened

The site designated (A) on Deposited Plan 1168270, and described thereon as “proposed easement for flood mitigation variable width”, being part of the land in Certificate of Title 1/749455.

The land is said to be in the possession of D & K Investments (NSW) Pty Ltd (registered proprietor) and TTD Hotels Pty Ltd (lessee).

(RTA Papers: 11M1324; RO 10/235.1541)

ROADS ACT 1993**LAND ACQUISITION (JUST TERMS
COMPENSATION) ACT 1991**

Notice of Compulsory Acquisition of Land
at Frederickton in the Kempsey Shire Council area

THE Roads and Traffic Authority of New South Wales by its delegate declares, with the approval of Her Excellency the Governor, that the interest in land described in the schedule below is acquired by compulsory process under the provisions of the Land Acquisition (Just Terms Compensation) Act 1991 for the purposes of the Roads Act 1993.

T D Craig
Manager, Compulsory Acquisition & Road Dedication
Roads and Traffic Authority of New South Wales

SCHEDULE

An easement in gross for flood mitigation as described in Memorandum AG108782 recorded at Land and Property Management Authority, over the land situated in the Kempsey Shire Council area, Parish of Cooroobongatti and County of Dudley described below:

Land Burdened

The sites designated (A) on Deposited Plan 1166177, and described thereon as “proposed easement for flood mitigation variable width”, being parts of the land in Certificates of Title 1/586074, 2/586074, 3/586074, 1/1071111 and 2/1071111.

The land is said to be in the possession of Ellis Richard Walker (registered proprietor) and National Australia Bank Limited (mortgagee).

(RTA Papers: 11M1271; RO 10/235.1539)

ROADS ACT 1993

Notice of Dedication of Land as Public Road
at Seven Hills in the Blacktown City Council area

THE Roads and Traffic Authority of New South Wales,
by its delegate, dedicates the land described in the
schedule below as public road under section 10 of the
Roads Act 1993.

T D Craig
Manager, Compulsory Acquisition & Road Dedication,
Roads and Traffic Authority of New South Wales.

SCHEDULE

All those pieces or parcels of land situated in the
Blacktown City Council area, Parish of Prospect and
County of Cumberland, shown as:

Lots 16, 17 and 20 to 24 inclusive Deposited Plan
248026;

Lot 9 Deposited Plan 248270; and

Lot 11 Deposited Plan 1165097.

(RTA Papers: 9M4049; RO 40.1419)

Other Notices

APPRENTICESHIP AND TRAINEESHIP ACT 2001

NOTICE is given that the Commissioner for Vocational Training has made a Vocational Training Order for the recognised Traineeship vocation of Home Sustainability Assessment, under section 6 of the Apprenticeship and Traineeship Act 2001.

The Order specifies a number of matters relating to the required training for these vocations, including the term/s of training, probationary period/s, and course/s of study to be undertaken.

The Order will take effect from the date of publication in the *New South Wales Government Gazette*.

A copy of the Order may be inspected at any State Training Services Regional Office of the Department of Education and Communities or on the Internet at https://www.training.nsw.gov.au/cib_vto/cibs/cib_505.html.

APPRENTICESHIP AND TRAINEESHIP ACT 2001

NOTICE is given that the Commissioner for Vocational Training has made a Vocational Training Order for the recognised Traineeship vocation of Surveying and Spatial Information Services, under section 6 of the Apprenticeship and Traineeship Act 2001.

The Order specifies a number of matters relating to the required training for these vocations, including the term/s of training, probationary period/s, and course/s of study to be undertaken.

The Order will take effect from the date of publication in the *New South Wales Government Gazette*.

A copy of the Order may be inspected at any State Training Services Regional Office of the Department of Education and Communities or on the Internet at https://www.training.nsw.gov.au/cib_vto/cibs/cib_504.html.

APPRENTICESHIP AND TRAINEESHIP ACT 2001

NOTICE is given that the Commissioner for Vocational Training has made a Vocational Training Order for the recognised Traineeship vocation of Timber Truss and Frame Design and Manufacture, under section 6 of the Apprenticeship and Traineeship Act 2001.

The Order specifies a number of matters relating to the required training for these vocations, including the term/s of training, probationary period/s, and course/s of study to be undertaken.

The Order will take effect from the date of publication in the *New South Wales Government Gazette*.

A copy of the Order may be inspected at any State Training Services Regional Office of the Department of Education and Communities or on the Internet at https://www.training.nsw.gov.au/cib_vto/cibs/cib_502.html.

ASSOCIATIONS INCORPORATION ACT 2009

Reinstatement of Cancelled Association pursuant to Section 84

TAKE notice that the incorporation of BROKEN HILL BASEBALL ASSOCIATION INC (Y0845417), cancelled on 28 November 2008, is reinstated pursuant to section 84 of the Associations Incorporation Act 2009.

Dated this 17th day of August 2011.

ROBYNE LUNNEY,
Acting Manager, Case Management,
Registry of Co-operatives & Associations,
NSW Fair Trading,
Department of Finance & Services

ASSOCIATIONS INCORPORATION ACT 2009

Reinstatement of Cancelled Association pursuant to Section 84

TAKE notice that the incorporation of NEW SOUTH WALES FLOORBALL ASSOCIATION INCORPORATED (INC9881245), cancelled on 5 December 2008, is reinstated pursuant to section 84 of the Associations Incorporation Act 2009.

Dated this 22nd day of August 2011.

ROBYNE LUNNEY,
Acting Manager, Case Management,
Registry of Co-operatives & Associations,
NSW Fair Trading,
Department of Finance & Services

DISTRICT COURT ACT 1973

District Court of New South Wales

Direction

PURSUANT to section 32 of the District Court Act 1973, I direct that the District Court shall sit in its civil jurisdiction at the place and time shown as follows:

Albury, 10:00 a.m., 12 September 2011 (1 week), in lieu of 12 September 2011 (2 weeks).

Dated this 23rd day of August 2011.

R. O. BLANCH,
Chief Judge

GEOGRAPHICAL NAMES ACT 1966

Erratum

IN the notice referring to the proposal to assign the name Phil Tollhurst Park, Folio 5248, 19 August 2011, the name was spelt incorrectly and should read Phil Tolhurst Park.

This notice corrects this error.

KEVIN RICHARDS,
Acting Secretary

Geographical Names Board,
PO Box 143, Bathurst NSW 2795.

LOCAL GOVERNMENT ACT 1993

Registration of a Political Party

IT is hereby notified that pursuant to the provisions of the Local Government Act 1993 the undermentioned political parties are registered:

AUSTRALIAN SEX PARTY NSW
 EUROBOODALLA RATEPAYERS ACTION
 HELP END MARIJUANA PROHIBITION (HEMP) PARTY
 KEEP COOGEE A VILLAGE
 LIBERAL DEMOCRATIC PARTY
 RESIDENTS FOR MOSMAN
 SERVING MOSMAN
 THE LIVING SYDNEY TEAM

Dated: 25 August 2011.

C. BARRY,
 Electoral Commissioner,
 New South Wales Electoral Commission

Level 25, 201 Kent Street
 Sydney NSW 2000

THREATENED SPECIES CONSERVATION ACT 1995

Notice of Preliminary Determination

THE Scientific Committee has made a Preliminary Determination proposing that the following be listed in the relevant Schedule of the Threatened Species Conservation Act 1995.

Endangered Species (Part 1 of Schedule 1)
 Southern Right Whale *Eubalaena australis* Desmoulins, 1822

Any person may make a written submission regarding this Preliminary Determination. Send submissions to Suzanne Chate, NSW Scientific Committee Unit, PO Box 1967, Hurstville BC 1481. Submissions close 21st October, 2011.

A copy of the Determination, which contains the reasons for the determination, may be obtained free of charge on the Internet www.environment.nsw.gov.au, by contacting the Scientific Committee Unit, PO Box 1967, Hurstville BC 1481. Tel: (02) 9585 6940 or Fax (02) 9585 6989, or in person at the Office of Environment and Heritage Information Centre, Level 14, 59-61 Goulburn Street, Sydney. Copies of the determination may also be obtained from National Parks and Wildlife Service Area Offices and Visitor Centres, subject to availability.

Dr RICHARD MAJOR,
 Chairperson,
 Scientific Committee

RURAL FIRES ACT 1997

Local Bush Fire Danger Period Variation

PURSUANT to section 82 of the Rural Fires Act 1997, as amended, the Commissioner of the NSW Rural Fire Service, following consultation with the local stakeholders, declares the following Local Bush Fire Danger Period Variation:

Area of Variation:

Castlereagh Zone Incorporating:
 Gilgandra Shire Council;
 Warrumbungle Shire Council.

The Local Bush Fire Danger period has been extended for the period 1 September until 30 September 2011.

During this period permits pursuant to section 87 of the Rural Fires Act 1997, as amended, will be required for the lighting of fire for the purposes of land clearance or fire breaks.

STUART MIDGLEY, AFSM,
 Acting Deputy Commissioner,
 Director Operational Services
 (delegate)

CONTAMINATED LAND MANAGEMENT ACT 1997

Declaration of Significantly Contaminated Land
(Section 11 of the Contaminated Land Management Act 1997)

Declaration Number 20111101/Area Number 3060

THE Environment Protection Authority (EPA) declares the following land to be significantly contaminated land under the Contaminated Land Management Act 1997 (“the Act”):

1. Land to which this declaration applies (“the site”)

The site includes the land listed below:

- All of Lot 1 in DP 79057; and
- All of Lot 270 in DP 812689 (formerly known as Hamilton AGL Gasworks).

The site is in the Parish of Newcastle, **which fall within the area bounded by the thick black line marked on the attached map** – Figure 1: Declared area.

2. Nature of contamination affecting the site:

The EPA has found that the site is contaminated with gasworks wastes including the following substances (“the contaminants”):

- Benzene
- Total Petroleum Hydrocarbons (TPH)
- Polycyclic Aromatic Hydrocarbons (PAH)
- Arsenic and Lead

3. Nature of harm that the contaminants may cause:

The EPA has considered the matters in s.12 of the Act and for the following reasons has determined that the land is contaminated and that the contamination is significant enough to warrant regulation under the Act:

- the groundwater at the site has been degraded by gasworks waste contaminants at concentrations exceeding criteria for beneficial use and protection of aquatic ecosystems. Groundwater is also contaminated with phase separated hydrocarbons;
- contaminated groundwater may migrate further off-site and ultimately impact the Hunter River; and
- workers may become exposed to vapours during subsurface works at the site.

4. Further action under the Act

The making of this declaration does not prevent the carrying out of voluntary management of the site and any person may submit a voluntary management proposal for the site to the EPA. If the proposal satisfies the requirements of s.17 of the Act, the EPA may agree not to issue a management order to the person or persons bringing the proposal.

5. Submissions invited

The public may make written submissions to the EPA on:

- Whether the EPA should issue a management order in relation to the site; or
- Any other matter concerning the site.

Submissions should be made in writing to:

Manager, Contaminated Sites,
Department of Environment, Climate Change and Water,
PO Box A290,
Sydney South NSW 1232,

or faxed to (02) 9995 5930,

by not later than 15 September 2011.

Dated: 18 August 2011.

NIALL JOHNSTON,
Manager, Contaminated Sites,
Department of Environment, Climate Change and Water

NOTE:**Management order may follow**

If management of the site or part of the site is required, the EPA may issue a management order under section 14 of the Act.

Amendment/Repeal

This declaration may be amended or repealed. It remains in force until it is otherwise amended or repealed. The subsequent declaration must state the reasons for the amendment or repeal (section 44 of the Act).

Information recorded by the EPA

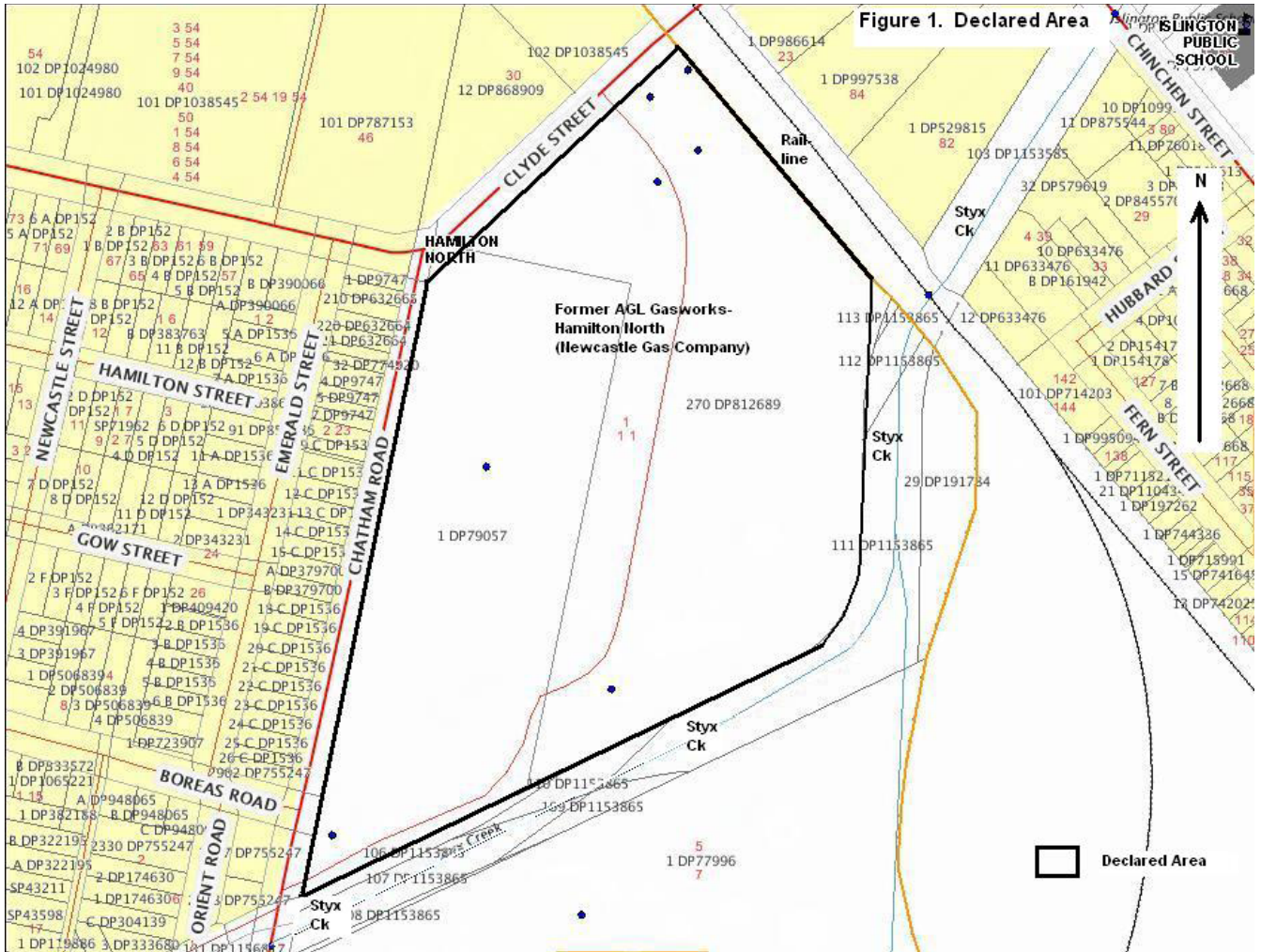
Section 58 of the Act requires the EPA to maintain a public record. A copy of this significantly contaminated land declaration will be included in the public record.

Information recorded by councils

Section 59 of the Act requires the EPA to give a copy of this declaration to the relevant local council. The council is then required to note on its planning certificate issued pursuant to section 149 (2) of the Environmental Planning and Assessment Act that the land is declared significantly contaminated land. The EPA is required to notify council as soon as practicable when the declaration is no longer in force and the notation on the section 149 (2) certificate is no longer required.

Relationship to other regulatory instrument

This declaration does not affect the provisions of any relevant environmental planning instruments which apply to the land or provisions of any other environmental protection legislation administered by the EPA.



HOME BUILDING REGULATION 2004

Clause 28 (1)

Qualification Requirements for a Supervisor Certificate for Residential Building Work in the Category of Swimming Pool Repairs and Servicing

I, ROD STOWE, Commissioner for Fair Trading, Department of Finance and Services, as the “Director-General” under the Home Building Regulation 2004:

1. revoke the instrument dated 1 August 2011, setting out the qualification requirements for a supervisor certificate for residential building work in the category of swimming pool repairs and servicing; and
2. pursuant to Clauses 28 (1) (a) and (b) of the Home Building Regulation 2004:
 - (a) determine the possession of qualifications or the passing of examinations specified in Column 1 of the Table; and
 - (b) consider the possession of experience specified in Column 2 of that Table opposite the relevant matter in Column 1, to be necessary for an applicant for the issue of a Certificate.

This Instrument commences on the date on which it is signed (“the Commencement Date”).

Dated this 19th day of August 2011.

ROD STOWE,
Commissioner for Fair Trading,
Department of Finance and Services

Interpretation

- 1 In this Instrument:

Certificate and **Licence** mean, respectively, a supervisor certificate, or endorsed contractor licence, to do (and to supervise) residential building work in the category of swimming pool repairs and servicing;

the Regulation means the Home Building Regulation 2004.

2. The Commissioner for Fair Trading, Department of Finance and Services is the “Director-General” under the Home Building Act 1989 and the Regulation. See:
 - paragraph (a) of the definition of “Director-General” in section 3 (1) of the Home Building Act 1989;
 - clauses 28 (1) (a) and (3) of the Public Sector Employment and Management (Departmental Amalgamations) Order 2009; and
 - clause 29 (1) of the Public Sector Employment and Management (Departments) Order 2011.

TABLE

<i>Column 1 – Qualifications or Examinations</i>	<i>Column 2 – Experience</i>
1. Certificate III Completion of: 91520NSW Certificate III in Swimming Pool Repairs, Servicing and Interior Finishes.	N/A
2. Existing Licence or Certificate immediately before the Commencement Date A Licence or Certificate held immediately before the Commencement Date.	N/A
3. Licence or Certificate held before the Commencement Date but not at the Commencement Date A Licence or Certificate ever held before the Commencement Date but not at the Commencement Date will meet the requirement for issue of an equivalent authority.	N/A
4. Qualifications before the Commencement Date Any qualification attained before the Commencement Date that was necessary immediately before the Commencement Date pursuant to clause 28(1) of the Regulation for the issue of a Certificate.	The experience relating to such qualification that was necessary immediately before the Commencement Date pursuant to clause 28 (1) of the Regulation for the issue of a Certificate.
5. Transitional arrangements in respect of examinations The passing of any examination that was necessary immediately before the Commencement Date pursuant to clause 28(1) of the Regulation for the issue of a Certificate PROVIDED THAT immediately before the Commencement Date the applicant was enrolled in the course or program relating to that examination.	The experience relating to such examination that was necessary immediately before the Commencement Date pursuant to clause 28 (1) of the Regulation for the issue of a Certificate.

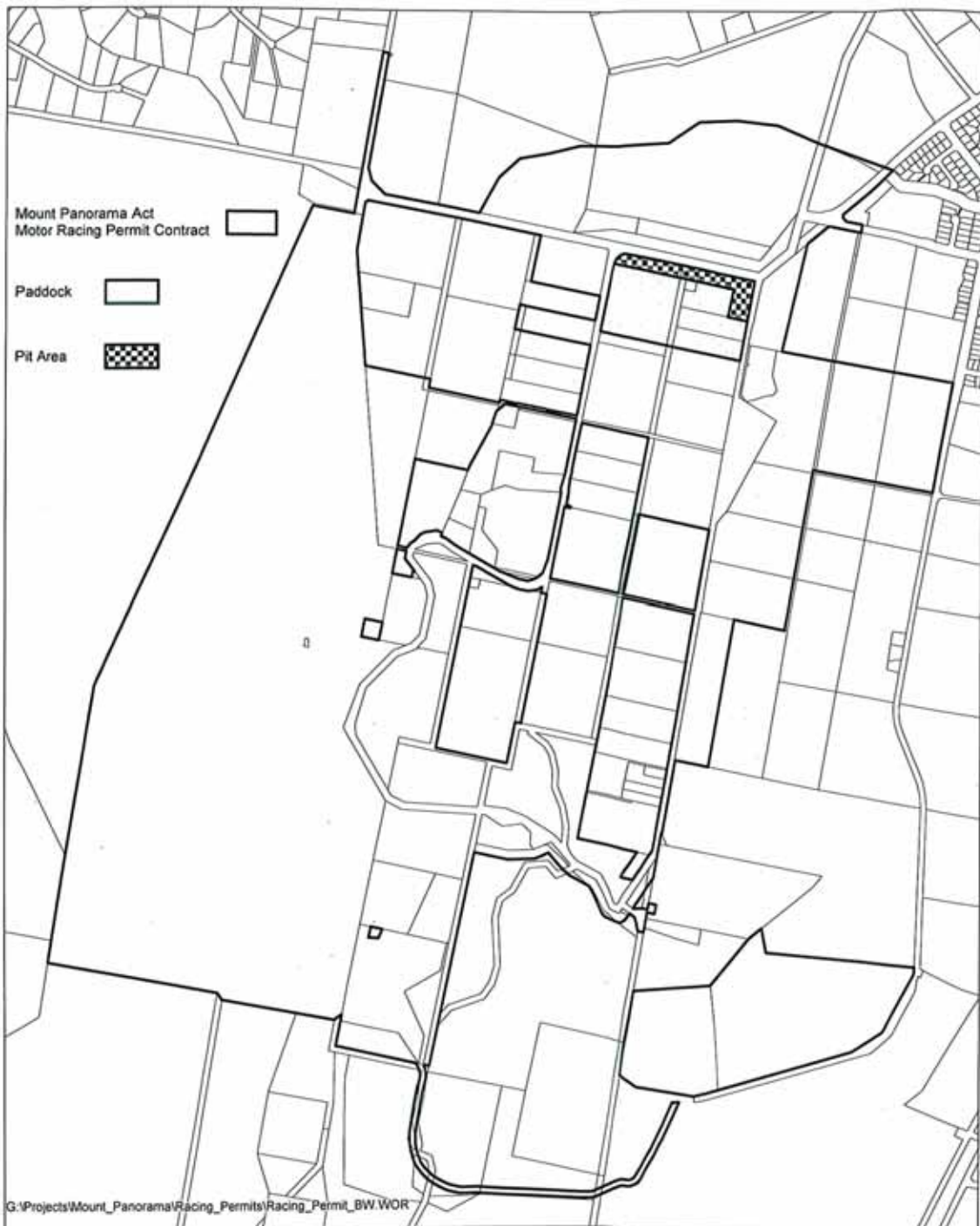
MOUNT PANORAMA MOTOR RACING ACT 1989

Conduct of Motor Racing and Associated Events
Mount Panorama

IN pursuance of the provisions of section 4 of the Mount Panorama Motor Racing Act 1989, I declare that the lands, as shown by hatching on the diagram hereunder, shall constitute the Mount Panorama Circuit for the purpose of motor racing, practice and associated events during the period 9 November to 13 November 2011, both dates inclusive.

GRAHAM ANNESLEY, M.P.,
Minister for Sport and Recreation

**BATHURST REGIONAL COUNCIL
MOUNT PANORAMA MOTOR RACING ACT - PERMIT
TRACKCORP EVENT**



Bathurst Regional Council expressly disclaims all liability for errors or omissions of any kind whatsoever, or any loss, damage or of consequence which may arise from any person relying on information in this Plan.

Date 30/05/2011

Note: The colours on this Plan do not indicate zones under the Bathurst Local Environmental Plan 1997.

Department of Lands

PRIVATE ADVERTISEMENTS

COUNCIL NOTICES

BATHURST REGIONAL COUNCIL

ERRATUM

THE notice that appeared in the *New South Wales Government Gazette* No. 83 of 19 August 2011, Folio 5254 under the heading Bathurst Regional Council, was published in error and is hereby taken to be withdrawn. [6046]

CLARENCE VALLEY COUNCIL

Roads Act 1993

Dedication of Land as Public Road

NOTICE is hereby given that pursuant to section 10 of the Roads Act 1993, the Clarence Valley Council dedicates the lands described in Schedule 1 hereunder, as public road. Dated 19 August 2011. MICHAEL COLREAVY, Acting General Manager, Clarence Valley Council, Locked Bag 23, Grafton NSW 2460.

SCHEDULE 1

Land being the whole of Lot 11 in Deposited Plan 239792, situated on Fischers Road in the locality of Southgate in the Parish of Southgate, County of Clarence. [6047]

FAIRFIELD CITY COUNCIL

Local Government Act 1993

Land Acquisition (Just Terms Compensation) Act 1991

Notice of Compulsory Acquisition of Land

FAIRFIELD CITY COUNCIL declares with the approval of the Administrator that the land described in the Schedule below, excluding any mines or deposits of minerals in the land, is acquired by compulsory process in accordance with the provisions of the Land Acquisition (Just Terms Compensation) Act 1991, for open space. Dated at Wakeley, this 17th day of August 2011. DIANE CUTHBERT, Acting General Manager, Fairfield City Council, PO Box 21, Fairfield NSW 1860.

SCHEDULE

Lot 131, DP 1161582. [6048]

OBERON COUNCIL

Reclassification of Land

NOTICE is hereby given that the land hereunder described is to be reclassified from A closed road to freehold land. LEANNE E. MASH, General Manager, Oberon Council, PO Box 84, Oberon NSW 2787.

Road Name: O'Connell Road.

Description: Parish Langdale, County Westmoreland, Land Lot 15 in Deposited Plan 1165613.

SCHEDULE

Land within Lot 15 in DP 1165613 is to be reclassified as freehold land. [6049]

PORT STEPHENS COUNCIL

Road Naming – Section 162 (1) Roads Act 1993

PURSUANT to section 162 (1) Port Stephens Council has assigned the name as described below after receiving no objections:

<i>Description</i>	<i>New road name</i>
AT TAYLORS BEACH	
Being a new road within	COMMERCE
DP 1167569 generally	CLOSE
south-easterly direction from	
Innovation Close.	

P. GESLING, General Manager, Port Stephens Council, PO Box 42, Raymond Terrace NSW 2324. Council file – PSC2011-00941 [6050]

SHOALHAVEN CITY COUNCIL

Erratum

IN the *New South Wales Government Gazette* of 5 August 2011, Folio 79/5162, under the heading of "SHOALHAVEN CITY COUNCIL – Roads Act 1993, Section 10 – Dedication of Land as Public Road" the Schedule where it states DP 11157089 is replaced with DP 1157089. R. D. PIGG, General Manager, Shoalhaven City Council, PO Box 42, Nowra NSW 2541. (File 39716e). [6051]

ESTATE NOTICES

NOTICE of intended distribution of estate. – Any person having any claim upon the estate of ERIC NEWTON, late of 33 Horton Street, Yagoona, in the State of New South Wales, retired, who died on 18 May 2011, aged 94 years, must send particulars of his claim to the executor, care of M. Duncan & Associates, Solicitors, 39/61-89 Buckingham Street, Surry Hills NSW 2010, within one calendar month (or more) from publication of this notice. After that time the executor may distribute the assets of the estate having regard only to the claims of which at the time of distribution he has notice. Probate was granted in New South Wales on 28 July 2011. M. DUNCAN & ASSOCIATES, Solicitors, 39/61-89 Buckingham Street, Surry Hills NSW 2010 (PO Box 70, Strawberry Hills NSW 2012), tel.: (02) 9699 9877. Reference: MD. [6052]

NOTICE of intended distribution of estate. – In Supreme Court of New South Wales, Sydney Registry. – Notice of intended distribution of the estate of KATHLEEN MARY STEWART, New South Wales Grant made 9 August 2011. – Any person having any claim upon the estate of Kathleen Mary Stewart, late of Lidcombe, in the State of New South Wales, who died on 12 May 2011, must send particulars of the claim to the legal representative of the estate at care of David M. Carson, Lawyer, Level 5, 50 Park Street, Sydney, not more than 30 days after publication of this notice. After that time the legal representative intends to distribute the property in the estate having regard only to the claims of which the legal representative had notice at the time of distribution. DAVID M. CARSON, Lawyer, Level 5, 50 Park Street, Sydney NSW 2000, tel.: (02) 9261 0334. [6053]

NOTICE of intended distribution of estate. – In Supreme Court of New South Wales, Sydney Registry. – Notice of intended distribution of the estate of JOHN BARRIE CARSON, Grant made 9 August 2011. – Any person having any claim upon the estate of John Barrie Carson, late of Artarmon, in the State of New South Wales, who died on 8 May 2011, must send particulars of the claim to the legal representative of the estate at care of David M. Carson, Lawyer, Level 5, 50 Park Street, Sydney, not more than 30 days after publication of this notice. After that time the legal representative intends to distribute the property in the estate having regard only to the claims of which the legal representative had notice at the time of distribution. DAVID M. CARSON, Lawyer, Level 5, 50 Park Street, Sydney NSW 2000, tel.: (02) 9261 0334. [6054]

COMPANY NOTICES

NOTICE of final meeting. – ELGAIL PTY LIMITED (in liquidation), ACN 008 493 909. – In the matter of the Corporations Law and in the matter of Elgail Pty Limited (in liquidation) notice is hereby given that pursuant to section 509 (1) of the Law, a general meeting of the company will be held at the offices of Bedford Tittley, Level 8, 15 Blue Street, North Sydney NSW 2060, on 31 October 2011, at 10:00 a.m. in the forenoon, for the purpose of laying before the meeting an account showing how the winding up has been conducted and the property of the company has been disposed and giving any explanation of the account. IAN STEPHENSON, Liquidator, Bedford Tittley, Level 8, 15 Blue Street, North Sydney NSW 2060, tel.: (02) 9955 6522. [6055]

NOTICE of final meeting. – DILAND PTY LIMITED (in liquidation), ACN 287 414 535. – In the matter of the Corporations Law and in the matter of Diland Pty Limited (in liquidation) notice is hereby given that pursuant to section 509 (1) of the Law, a general meeting of the company will be held at the offices of Bedford Tittley, Level 8, 15 Blue Street, North Sydney NSW 2060, on 31 October 2011, at 10:15 a.m. in the forenoon, for the purpose of laying before the meeting an account showing how the winding up has been conducted and the property of the company has been disposed and giving any explanation of the account. IAN STEPHENSON, Liquidator, Bedford Tittley, Level 8, 15 Blue Street, North Sydney NSW 2060, tel.: (02) 9955 6522. [6056]

NOTICE of final meeting. – DORN PTY LIMITED (in liquidation), ACN 557 087 927. – In the matter of the Corporations Law and in the matter of Dorn Pty Limited (in liquidation) notice is hereby given that pursuant to section 509 (1) of the Law, a general meeting of the company will be held at the offices of Bedford Tittley, Level 8, 15 Blue Street, North Sydney NSW 2060, on 31 October 2011, at 10:30 a.m. in the forenoon, for the purpose of laying before the meeting an account showing how the winding up has been conducted and the property of the company has been disposed and giving any explanation of the account. IAN STEPHENSON, Liquidator, Bedford Tittley, Level 8, 15 Blue Street, North Sydney NSW 2060, tel.: (02) 9955 6522. [6057]

NOTICE of final meeting. – GAIFOLK PTY LIMITED (in liquidation), ACN 493 184 676. – In the matter of the Corporations Law and in the matter of Gaifolk Pty Limited (in liquidation) notice is hereby given that pursuant to section 509 (1) of the Law, a general meeting of the company will be held at the offices of Bedford Tittley, Level 8, 15 Blue Street, North Sydney NSW 2060, on 31 October 2011, at 11:00 a.m. in the forenoon, for the purpose of laying before the meeting an account showing how the winding up has been conducted and the property of the company has been disposed and giving any explanation of the account. IAN STEPHENSON, Liquidator, Bedford Tittley, Level 8, 15 Blue Street, North Sydney NSW 2060, tel.: (02) 9955 6522. [6058]

NOTICE of final meeting. – GAINOR PTY LIMITED (in liquidation), ACN 500 944 800. – In the matter of the Corporations Law and in the matter of Gainor Pty Limited (in liquidation) notice is hereby given that pursuant to section 509 (1) of the Law, a general meeting of the company will be held at the offices of Bedford Tittley, Level 8, 15 Blue Street, North Sydney NSW 2060, on 31 October 2011, at 10:45 a.m. in the forenoon, for the purpose of laying before the meeting an account showing how the winding up has been conducted and the property of the company has been disposed and giving any explanation of the account. IAN STEPHENSON, Liquidator, Bedford Tittley, Level 8, 15 Blue Street, North Sydney NSW 2060, tel.: (02) 9955 6522. [6059]

NOTICE of final meeting. – ACN 002 372 287 PROPRIETARY (in liquidation), ACN 002 372 287. – In the matter of the Corporations Law and in the matter of ACN 002 372 287 Proprietary (in liquidation) notice is hereby given that pursuant to section 509 (1) of the Law, a general meeting of the company will be held at the offices of Bedford Tittley, Level 8, 15 Blue Street, North Sydney NSW 2060, on 31 October 2011, at 11:15 a.m. in the forenoon, for the purpose of laying before the meeting an account showing how the winding up has been conducted and the property of the company has been disposed and giving any explanation of the account. IAN STEPHENSON, Liquidator, Bedford Tittley, Level 8, 15 Blue Street, North Sydney NSW 2060, tel.: (02) 9955 6522. [6060]

SHOALHAVEN CITY COUNCIL

Sale of Land for Overdue Rates

NOTICE is hereby given to the persons named hereunder that the Shoalhaven City Council has resolved in pursuance of section 715 (1) (b) of the Local Government Act 1993, to sell the land described here under which the persons named appear to be the owners of or in which they appear to have an interest in and on which the amount of rates stated in each case, as at 30 June 2011, are due.

<i>Owner or person having interest in the land</i> (a)	<i>Description of land</i> (b)	<i>Amount of rates (including extra charges) overdue for more than five years</i> (c)	<i>Amount of all other rates (including extra charges) due and in arrears</i> (d)	<i>Total</i> (e)
E. SINGH.	Lot 1, DP 8591, Birriga Avenue, Worrowing Heights.	\$10,817.94	\$4,641.01	\$15,458.95
A. E. D'ARCY.	Lot 44, DP 8771, Birriga Avenue, Worrowing Heights.	\$733.44	\$1,833.07	\$2,566.51
V. MINGLIS and D. MINGLIS	Lot 199, DP 8591, Birriga Avenue, Worrowing Heights.	\$10,102.59	\$5,667.56	\$15,770.15
C. GEORGIOU and P. GEORGIOU.	Lot 309, DP 8590, Eerebeenee Gr, Worrowing Heights.	\$3,100.14	\$3,512.83	\$6,612.97
F. PRADO and M. PRADO.	Lot 58, DP 8591, Kinkuna Crescent, Worrowing Heights.	\$1,522.80	\$2,919.52	\$4,442.32
V. MINGLIS and D. MINGLIS.	Lot 87, DP 8591, Kinkuna Crescent, Worrowing Heights.	\$7,072.31	\$4,634.28	\$11,706.59
S. CSANYI and R. CSANYI.	Lot 107, DP 8591, Kinkuna Crescent, Worrowing Heights.	\$3,547.85	\$4,247.49	\$7,795.34
DIMO INVESTMENTS PTY LTD.	Lot 158, DP 8772, Kinkuna Crescent, Worrowing Heights.	\$542.10	\$2,094.90	\$2,637.00
A. HERCEG.	Lot 167, DP 8772, Kinkuna Crescent, Worrowing Heights.	\$8,011.63	\$4,937.41	\$12,949.04
R. H. CAMPOS.	Lot 73, DP 8770, Ooranye Gdn, Worrowing Heights.	\$2,581.04	\$2,948.90	\$5,529.94
S. VIJUK.	Lots 223 and 224, DP 8772, Wyeboo Place, Worrowing Heights.	\$6,639.02	\$4,606.92	\$11,245.94
Est M. J. KNILANDS.	Lot 1, DP 664944, Princes Highway, Jaspers Brush.	\$3,601.88	\$1,180.47	\$4,782.35

In default of payment to the Council of the amount stated in column (e) above and any rates (including extra charges) becoming due and payable after publication of this notice, or an arrangement satisfactory to the Council for payment of all such rates being entered into by the rateable person, before the time fixed for the sale, the said land will be offered for sale at public auction by Ray White Real Estate, Nowra, at Nowra Showground, Committee Room, on Tuesday, 13 December 2011, at 11:00 a.m. For further information relating to rates and charges, please contact Shoalhaven City Council, Bridge Road, Nowra NSW 2541, Telephone (02) 4429 3469, attention Michelle, Revenue Section. [6061]

Authorised to be printed

ISSN 0155-6320

DENIS H. HELM, Government Printer.