



# Government Gazette

OF THE STATE OF  
NEW SOUTH WALES

**Number 67**  
**Friday, 29 June 2012**

Published under authority by Department of Premier and Cabinet

## LEGISLATION

### Online notification of the making of statutory instruments

Week beginning 18 June 2012

THE following instruments were officially notified on the NSW legislation website ([www.legislation.nsw.gov.au](http://www.legislation.nsw.gov.au)) on the dates indicated:

#### Regulations and other statutory instruments

[Administrative Decisions Tribunal Amendment \(Fees\) Regulation 2012 \(2012-257\)](#) — published LW 22 June 2012

[Criminal Procedure Amendment \(Fees\) Regulation 2012 \(2012-258\)](#) — published LW 22 June 2012

[Jury Amendment \(Attendance and Refreshment Allowances\) Regulation 2012 \(2012-259\)](#) — published LW 22 June 2012

[Liquor Amendment \(Extension of Freeze Period\) Regulation 2012 \(2012-262\)](#) — published LW 22 June 2012

[Local Government \(General\) Amendment \(Caretaker Period Restrictions\) Regulation 2012 \(2012-266\)](#) — published LW 22 June 2012

[Local Government \(General\) Amendment \(Elections\) Regulation 2012 \(2012-267\)](#) — published LW 22 June 2012

[Relationships Register Amendment \(Fees\) Regulation 2012 \(2012-260\)](#) — published LW 22 June 2012

[Road Transport \(Safety and Traffic Management\) Amendment \(Declared Organisations\) Regulation 2012 \(2012-268\)](#) — published LW 22 June 2012

[Succession Amendment \(Will Deposit Fee\) Regulation 2012 \(2012-261\)](#) — published LW 22 June 2012

#### Environmental Planning Instruments

[Jerilderie Local Environmental Plan 2012 \(2012-263\)](#) — published LW 22 June 2012

[South Sydney Local Environmental Plan 1998 \(Amendment No 21\) \(2012-264\)](#) — published LW 22 June 2012

[Waverley Local Environmental Plan \(Bondi Junction Centre\) 2010 \(Amendment No 3\) \(2012-265\)](#) — published LW 22 June 2012

---

## Assents to Acts

---

### ACTS OF PARLIAMENT ASSENTED TO

Legislative Assembly Office, Sydney, 21 June 2012

IT is hereby notified, for general information, that Her Excellency the Governor has, in the name and on behalf of Her Majesty, this day assented to the undermentioned Acts passed by the Legislative Assembly and Legislative Council of New South Wales in Parliament assembled, viz.:

Act No. 37, 2012 – An Act to establish a national energy customer framework for the regulation of the retail supply of energy to customers; to make provision for the relationship between the distributors of energy and the consumers of energy; and for other purposes. [**National Energy Retail Law (Adoption) Bill**]

Act No. 38, 2012 – An Act to amend various Acts as a consequence of the enactment of the National Energy Retail Law (Adoption) Act 2012. [**Energy Legislation Amendment (National Energy Retail Law) Bill**]

Act No. 39, 2012 – An Act to make miscellaneous amendments to various Acts that relate to health and associated matters. [**Health Legislation Amendment Bill**]

Act No. 40, 2012 – An Act to amend the Judicial Officers Act 1986 in relation to the provision to the Attorney General of information about complaints against judicial officers; and for related purposes. [**Judicial Officers Amendment Bill**]

Act No. 41, 2012 – An Act to amend the Crimes Act 1900 with respect to offences involving the reckless infliction of harm. [**Crimes Amendment (Reckless Infliction of Harm) Bill**]

Act No. 42, 2012 – An Act to repeal certain Acts and instruments and to amend certain other Acts and instruments in various respects and for the purpose of effecting statute law revision; and to make certain savings. [**Statute Law Miscellaneous Provisions) Bill**]

RONDA MILLER,  
Clerk of the Legislative Assembly

---

### ACTS OF PARLIAMENT ASSENTED TO

Legislative Assembly Office, Sydney, 25 June 2012

IT is hereby notified, for general information, that Her Excellency the Governor has, in the name and on behalf of Her Majesty, this day assented to the undermentioned Acts passed by the Legislative Assembly and Legislative Council of New South Wales in Parliament assembled, viz.:

Act No. 44, 2012 – An Act to appropriate out of the Consolidated Fund sums for the recurrent services and capital works and services of the Government for the year 2012-2013. [**Appropriation Bill**]

Act No. 45, 2012 – An Act to appropriate out of the Consolidated Fund sums for the recurrent services and capital works and services of the Legislature for the year 2012-13. [**Appropriation (Parliament) Bill**]

Act No. 46, 2012 – An Act to make miscellaneous amendments to certain State revenue and other legislation in connection with the Budget for the year 2012-2013. [**State Revenue and Other Legislation Amendment (Budget Measures) Bill**]

Act No. 47, 2012 – An Act to amend the City of Sydney Act 1988 to establish the Central Sydney Traffic and Transport Committee; and for other purposes. [**City of Sydney Amendment (Central Sydney Traffic and Transport Committee) Bill**]

RONDA MILLER,  
Clerk of the Legislative Assembly

---

### ACTS OF PARLIAMENT ASSENTED TO

Legislative Council Office, Sydney, 22 June 2012

IT is hereby notified, for general information, that Her Excellency the Governor has, in the name and on behalf of Her Majesty, this day assented to the undermentioned Acts passed by the Legislative Council and Legislative Assembly of New South Wales in Parliament assembled, viz.:

Act No.43, 2012 – An Act to amend the Public Sector Employment and Management Act 2002 with respect to the procurement of goods and services for the NSW Government; and for other purposes. [**Public Sector Employment and Management Amendment (Procurement of Goods and Services) Act 2012**]

DAVID BLUNT,  
Clerk of the Parliaments

**ACTS OF PARLIAMENT ASSENTED TO**

Legislative Council Office, Sydney, 25 June 2012

IT is hereby notified, for general information, that Her Excellency the Governor has, in the name and on behalf of Her Majesty, this day assented to the undermentioned Acts passed by the Legislative Council and Legislative Assembly of New South Wales in Parliament assembled, viz.:

Act No.48, 2012 – An Act to amend the Motor Accidents (Lifetime Care and Support) Act 2006 and the Motor Accidents Compensation Act 1999 in relation to treatment and care needs; and for other purposes. [**Motor Accidents and Lifetime Care and Support Schemes Legislation Amendment Act 2012**]

Act No.49, 2012 – An Act to amend the Security Industry Act 1997 to make further provision for the licensing and regulation of persons in the security industry; and for other purposes. [**Security Industry Amendment Act 2012**]

DAVID BLUNT,  
Clerk of the Parliaments

---

## Proclamations

---



New South Wales

# Water Management (Poon Boon Water Trust) Proclamation 2012

under the

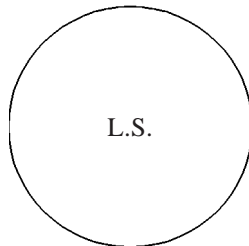
Water Management Act 2000

MARIE BASHIR, ~~Governor~~

I, Professor Marie Bashir AC, CVO, Governor of the State of New South Wales, with the advice of the Executive Council, and in pursuance of section 238 (5) of the *Water Management Act 2000*, make the following Proclamation.

Signed and sealed at Sydney, this 4th day of April 2012.

By Her Excellency's Command,



KATRINA HODGKINSON, M.P.,  
Minister for Primary Industries  
~~Minister for Primary Industries~~

GOD SAVE THE QUEEN!

Clause 1 Water Management (Poon Boon Water Trust) Proclamation 2012

---

## **Water Management (Poon Boon Water Trust) Proclamation 2012**

under the

Water Management Act 2000

### **1 Name of Proclamation**

This Proclamation is the *Water Management (Poon Boon Water Trust) Proclamation 2012*.

### **2 Commencement**

This Proclamation commences on the day on which it is published in the Gazette.

### **3 Abolition of Poon Boon Water Trust**

The Poon Boon Water Trust, a private water trust constituted under Part 3 of the *Water Act 1912*, is abolished.

# OFFICIAL NOTICES

## Appointments

### CONSTITUTION ACT 1902

Ministerial Arrangements during the Absence from Duty of the Premier and Minister for Western Sydney

PURSUANT to section 36 of the Constitution Act 1902, Her Excellency the Governor, with the advice of the Executive Council, has authorised the Honourable A. J. STONER, M.P., Deputy Premier, Minister for Trade and Investment and Minister for Regional Infrastructure and Services, to act for and on behalf of the Premier and that the Honourable V. M. DOMINELLO, M.P., Minister for Citizenship and Communities and Minister for Aboriginal Affairs, to act for and on behalf of the Minister for Western Sydney, on and from 30 June 2012, with a view to them performing the duties of the offices of the Premier and Minister for Western Sydney respectively during my absence from duty.

BARRY O'FARRELL, M.P.,  
Premier

Department of Premier and Cabinet, Sydney.  
27 June 2012.

### CONSTITUTION ACT 1902

Ministerial Arrangements during the Absence of the Minister for Mental Health, Minister for Healthy Lifestyles and Minister for Western New South Wales

PURSUANT to section 36 of the Constitution Act 1902, Her Excellency the Governor, with the advice of the Executive Council, has authorised the Honourable J. SKINNER, M.P., Minister for Health and Minister for Medical Research, to act for and on behalf of the Minister for Mental Health and Minister for Healthy Lifestyles; and the Honourable A. J. STONER, M.P., the Deputy Premier, Minister for Trade and Investment and Minister for Regional Infrastructure and Services, to act for and on behalf of the Minister for Western New South Wales, on and from 3 July 2012, with a view to them performing the duties of the Honourable K. Humphries, M.P., during his absence from duty.

BARRY O'FARRELL, M.P.,  
Premier

Department of Premier and Cabinet, Sydney.  
27 June 2012.

### CONSTITUTION ACT 1902

Ministerial Arrangements during the Absence of the Minister for Resources and Energy, Special Minister of State and Minister for the Central Coast

PURSUANT to section 36 of the Constitution Act 1902, Her Excellency the Governor, with the advice of the Executive Council, has authorised the Honourable A. J. STONER, M.P., Deputy Premier, Minister for Trade and Investment and Minister for Regional Infrastructure and Services, to act for and on behalf of the Minister for Resources and Energy; and the Honourable M. J. GALLACHER, M.L.C., Minister for Police and Emergency Services, Minister for the Hunter and Vice-President of the Executive Council, to act for and on behalf of the Special Minister of State and Minister for the Central Coast, on and from 1 July 2012, with a view to

them performing the duties of the Honourable C. Hartcher, M.P., during his absence from duty.

BARRY O'FARRELL, M.P.,  
Premier

Department of Premier and Cabinet, Sydney.  
27 June 2012.

### CONSTITUTION ACT 1902

Ministerial Arrangements during the Absence of the Minister for Tourism, Major Events, Hospitality and Racing and Minister for the Arts

PURSUANT to section 36 of the Constitution Act 1902, Her Excellency the Governor, with the advice of the Executive Council, has authorised the Honourable A. J. STONER, M.P., Deputy Premier, Minister for Trade and Investment and Minister for Regional Infrastructure and Services, to act for and on behalf of the Minister for Tourism, Major Events, Hospitality and Racing and Minister for the Arts, on and from 29 June 2012, with a view to his performing the duties of the Honourable G. Souris, M.P., during his absence from duty.

BARRY O'FARRELL, M.P.,  
Premier

Department of Premier and Cabinet, Sydney.  
27 June 2012.

### CRIMES (ADMINISTRATION OF SENTENCES) ACT 1999

State Parole Authority  
Appointment of Community Member

HIS Excellency the Lieutenant Governor, with the advice of the Executive Council and pursuant to section 183 of the Crimes (Administration of Sentences) Act 1999, has approved the appointment of Mr Ron WOODHAM as a community member of the State Parole Authority for a period of three (3) years dating on and from 1 July 2012 until 30 June 2015.

GREG SMITH, M.P.,  
Minister for Justice

### POLICE REGULATION (SUPERANNUATION) ACT 1906

Appointment of a Member and Deputies of the Police Superannuation Advisory Committee

IN accordance with section 2H and Schedule 4 to the Police Regulation (Superannuation) Act 1906, I have approved the following appointments to the Police Superannuation Advisory Committee from this day to 31 August 2015.

Ms Christine DENMAN as member and Mr Kevin GILSTON and Mr John HERMSEN as deputies.

The appointments follow the resignations of Ms Geniere Aplin and Mr Wayne Weatherbee.

Dated at Sydney, 19 June 2012.

GREG PEARCE, M.L.C.,  
Minister for Finance and Services  
and Minister for the Illawarra

## Roads and Maritime Services

### ROAD TRANSPORT (GENERAL) ACT 2005

Notice under Clause 20 the Road Transport (Mass, Loading and Access) Regulation 2005

COFFS HARBOUR CITY COUNCIL, in pursuance of Division 4 of Part 2 of the Road Transport (Mass, Loading, Access) Regulation 2005, by this Notice, specify the routes and areas on or in which 25 metre B-Doubles may be used subject to any requirements or conditions set out in the Schedule.

Date: 22 May 2012.

General Manager,  
Coffs Harbour City Council  
(by delegation from the Minister for Roads)

#### SCHEDULE

##### 1. Citation

This Notice may be cited as Coffs Harbour City Council 25 metre B-Double Route Notice No. 01/2012.

##### 2. Commencement

This Notice takes effect on the date of gazettal.

##### 3. Effect

This Notice remains in force until 1 September 2015 unless it is amended or repealed earlier.

##### 4. Application

This Notice applies to those 25 metre B-Double vehicles which comply with Schedule 1 of the Road Transport (Mass, Loading and Access) Regulation 2005 and Schedule 2 of the Road Transport (Vehicle Registration) Regulation 2007.

##### 5. Routes

<i>Type</i>	<i>Road No.</i>	<i>Road Name</i>	<i>Starting Point</i>	<i>Finishing Point</i>	<i>Conditions</i>
25		Graham Drive, Woolgoolga, (northern access )	Pacific Highway SH10	Cement Australia Batching plant and Depot access.	Right Turn only from Pacific Highway Southbound into Graham Drive and Left Turn Only access onto the Pacific Highway Northbound Daylight travel only

**ROAD TRANSPORT (GENERAL) ACT 2005**

Notice under Clause 20 of the Road Transport (Mass, Loading and Access) Regulation 2005

EUROBODALLA SHIRE COUNCIL, in pursuance of Division 4 of Part 2 of the Road Transport (Mass, Loading, Access) Regulation 2005, by this Notice, specify the routes and areas on or in which 25 metre B-Doubles may be used subject to any requirements or conditions set out in the Schedule.

Dated: 22 June 2012.

PAUL ANDERSON,  
General Manager,  
Eurobodalla Shire Council,  
(by delegation from the Minister for Roads)

---

**SCHEDULE**
**1. Citation**

This Notice may be cited as Eurobodalla Shire Council 23 Metre B-Double Route Notice No. 1/2012.

**2. Commencement**

This Notice takes effect on the date of gazettal.

**3. Effect**

This Notice remains in force until 1 September 2015, unless it is amended or repealed earlier.

**4. Application**

This Notice applies to those 25 Metre B-Double Vehicles which comply with Schedule 1 of the Road Transport (Mass, Loading and Access) Regulation 2005 and Schedule 2 of the Road Transport (Vehicle Registration) Regulation 2007.

**5. Routes**

<i>Type</i>	<i>Road No.</i>	<i>Road Name</i>	<i>Starting Point</i>	<i>Finishing Point</i>
23.	7627.	Mort Avenue, Dalmeny.	HW1 Princes Highway.	Acacia Close.
23.		Acacia Close, Dalmeny.	MR7627 Mort Avenue.	Entire length, approx 500m from MR7627 Mort Avenue.



**ROAD TRANSPORT (GENERAL) ACT 2005**

## Class 2 Road Train Notice 2012

I, Peter Duncan, Chief Executive of Roads and Maritime Services pursuant to Clause 20 of the Road Transport (Mass, Loading and Access) Regulation 2005 hereby revoke all previous road train route approvals and by this Notice specify the areas and routes on which road trains described in Part 2 of the Schedule to this Notice may be used subject to any requirements or conditions set out in the Schedule to this Notice.

PETER DUNCAN,  
Chief Executive,  
Roads and Maritime Services

---

**SCHEDULE****Explanatory Note**

This Notice replaces the Class 2 Road Train Notice 2010 that was published on 24 September 2010 in the *NSW Government Gazette* No. 117 at pages 4671 to 4718 and all amendments made to that Notice.

**Part 1 – Preliminary****1.1 Citation**

This Notice may be cited as the Class 2 Road Train Notice 2012.

**1.2 Commencement**

This Notice takes effect on 1 July 2012.

**1.3 Duration**

This Notice remains in force up to and including 30 June 2017, unless it is revoked at an earlier time.

**1.4 Interpretation**

Unless stated otherwise, the words and expressions used in this Notice have the same meaning as those defined in the Road Transport (General) Act 2005.

**Part 2 – Application****2.1 This Notice applies to a road train.****2.2 This Notice does not apply to any of the following combinations:**

- a) an AB-Triple; or
- b) a BA-Triple; or
- c) a B-Triple; or
- d) a BAB-Quad; or
- e) an ABB-Quad; or
- f) an AAB-Quad; or
- g) a BAA-Quad

**Note:** The combinations described in paragraph 2.2 may only be operated in accordance with a specific permit issued by Roads and Maritime Services Special Permits Unit.

**Part 3 – Operating and travel requirements****3.1 Operating requirements**

3.1.1 Clause 73 (1) of the Road Transport (Mass, Loading and Access) Regulation 2005 (the Regulation) does not apply to vehicles operating under this Notice. A copy of this Notice is not required to be carried in the vehicle.

**3.2 Approved road train routes**

3.2.1 Road trains operating under this Notice with an overall length not exceeding 36.5 metres may operate on the approved routes listed in Part 1 of Appendix 1, and must observe all travel conditions which apply to an approved route.

3.2.2 Road trains operating under this Notice, with an overall length which exceeds 36.5 metres to a maximum of 53.5 metres may only operate on the approved routes listed in Part 2 of Appendix 1, and must observe all travel conditions which apply to an approved route.

**Part 4 – Mass Limits****4. Maximum total combination mass limits**

4.1 The following total combination mass limits apply.

4.2 *Road Train not exceeding 36.5 metres in length – without certified road friendly suspension*

The total combination mass of a road train with an overall length not exceeding 36.5 metres, fitted with a converter dolly which is not equipped with certified road friendly suspension must not exceed the lowest of:

- (a) 79.0 tonnes; or
- (b) the sum of the axle and axle group mass limits as determined by Table 1, of Schedule 1 to the Regulation; or
- (c) the sum of the manufacturers' mass limits for the prime mover (GVM) and the semi-trailers; or
- (d) the gross combination mass (GCM) limit specified by the prime mover manufacturer.

4.3 *Road Train exceeding 36.5 metres but not exceeding 53.5 metres in length – without certified road friendly suspension*

The total combination mass of a road train with an overall length not exceeding 53.5 metres, fitted with two converter dollies, which are not equipped with certified road friendly suspension must not exceed the lowest of:

- (a) 115.5 tonnes; or
- (b) the sum of the axle and axle group mass limits as determined by Table 1, Clause 2, Schedule 1 to the Regulation; or
- (c) the sum of the manufacturers' mass limits for the prime mover (GVM) and the semi-trailers; or
- (d) the gross combination mass (GCM) limit specified by the prime mover manufacturer.

4.4 *Road Train not exceeding 36.5 metres in length – equipped with certified road friendly suspension*

The following total combination mass limits apply to a road train with an overall length not exceeding 36.5 metres fitted with one tri-axle converter dolly which is equipped with certified road friendly suspension. The maximum permissible total combination mass is the lowest of:

- (a) 82.5 tonnes;
- (b) the sum of the axle and axle group mass limits as determined by Table 1, Clause 2, Schedule 1 to the Regulation;
- (c) the sum of the manufacturer's mass limits for the prime mover (GVM) and the semi-trailers; or
- (d) the gross combination mass (GCM) limit specified by the prime mover manufacturer.

4.5 *Road Train exceeding 36.5 metres but not exceeding 53.5 metres in length – equipped with certified road friendly suspension*

The following total combination mass limits apply to a road train with an overall length not exceeding 53.5 metres fitted with two tri-axle converter dollies both of which are equipped with certified road friendly suspension. The maximum permissible total combination mass is the lowest of:

- (a) 122.5 tonnes;
- (b) the sum of the axle and axle group mass limits as determined by Table 1, Clause 2, Schedule 1 to the Regulation;
- (c) the sum of the manufacturers' mass limits for the prime mover (GVM) and the semi-trailers; or
- (d) the gross combination mass (GCM) limit specified by the prime mover manufacturer.

4.6 *Road Train exceeding 36.5 metres but not exceeding 53.5 metres in length – equipped with certified road friendly suspension on one tri-axle dolly*

Where a road train exceeding 36.5 metres but not exceeding 53.5 metres in length is fitted with two converter dollies one of which is a tri-axle converter dolly which is equipped with certified road friendly suspension and one is a converter dolly (whether one, two or three axles) which is not equipped with certified road friendly suspension the maximum permissible total combination mass limits is the lowest of:

- (a) 119.0 tonnes;
- (b) the sum of the axle and axle group mass limits as determined by Table 1, Clause 2, Schedule 1 to the Regulation;
- (c) the sum of the manufacturers' mass limits for the prime mover (GVM) and the semi-trailers; or
- (d) the gross combination mass (GCM) limit specified by the prime mover manufacturer.

**Part 5 – Vehicle Requirements****5. Requirements for a road train that is fitted with one or more tri-axle converter dollies:**

5.1 Evidence verifying that each tri-axle converter dolly is fitted with certified road friendly suspension must be produced when requested to do so by a police officer or an authorised person.

5.2 For the purposes of paragraph 5.1 the following evidence may be produced:

- i) a manufacturer's decal, label or plate affixed to or near, the suspension system indicating the Road Friendly Suspension Certificate Number; or
- ii) a certification or signed letter from the manufacturer identifying the certified road friendly suspension make and model; or

iii) any other documentation approved by RMS.

### Part 6 – Axle Spacings

#### 6. Requirements for road trains having an overall length not exceeding 36.5 metres which are fitted with one tri-axle converter dolly:

- 6.1 A road train which complies with paragraph 4.4 must maintain axle spacings which are not less than the spacings indicated in Figure 1.
- 6.2 The axle spacings provided in Part 3 of Table 2 of Schedule 1 to the Regulation do not apply to a road train to which this Part applies.

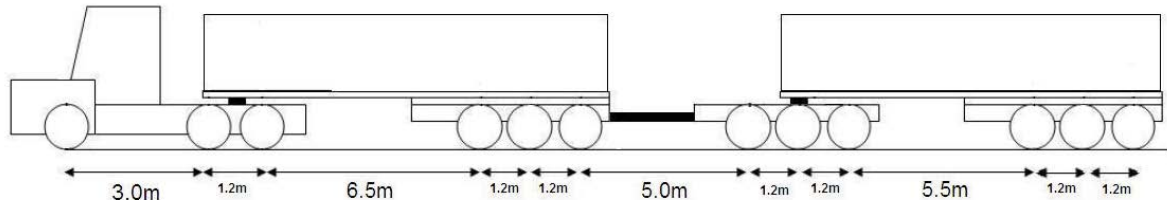


Figure 1 – minimum axle spacings for a road train which has an overall length not exceeding 36.5 metres and is fitted with one tri-axle converter dolly with certified road friendly suspension

Note: Axle spacing between any two adjacent axles is measured from the centre line of the axles, as illustrated in Figure 1.

NOTE: Axle spacing requirements are affected by whether a road train is a Type 1 or a Type 2 road train and whether it is equipped with a tri-axle converter dolly fitted with certified road friendly suspension (because of the increased mass available).

For the purposes of this Note:

a **Type 1 road train** is a road train with an overall length not exceeding 36.5 metres; and

a **Type 2 road train** is a road train with an overall length exceeding 36.5 metres in length but not exceeding 53.5 metres.

Please note the following:

A Type 1 road train operating under paragraph 4.4 of this Notice must comply with the axle spacings set out in Part 6 of this Notice.

A Type 1 road train operating under paragraph 4.2 of this Notice must comply with the axle spacing requirements specified in Part 3 of Table 2 of Schedule 1 to the Road Transport (Mass, Loading and Access) Regulation 2005.

Part 6 of this Notice does not apply to a Type 2 road train. A Type 2 road train must comply with the axle spacing requirements specified in Part 3 of Table 2 of Schedule 1 to the Road Transport (Mass, Loading and Access) Regulation 2005.

If an operator reconfigures a Type 2 road train to become a Type 1 road train different axle spacings may apply and it is the operator's responsibility to ensure that the different requirements are met when there has been a change of vehicle configuration.

## PART 1 – APPROVED 36.5 METRE ROAD TRAIN ROUTES

## WESTERN REGION

Access to State roads listed below:

<i>Type</i>	<i>Road No.</i>	<i>Road Name</i>	<i>Starting Point</i>	<i>Finishing Point</i>	<i>Conditions</i>
36.5m	7	Mitchell Highway	McNamaras Lane, Narromine	NSW / Queensland border at Barrington	
36.5m	7	Mitchell Highway	MR7508 Culling Road, Narromine	McNamaras Lane, Narromine	
36.5m	7	Mitchell Highway	Tantitha Road, Narromine	MR89 Dandaloo Road, Narromine	
36.5m	7	Mitchell Highway	Thompson Street, Dubbo	Tantitha Road, Narromine	
36.5m	8	Barrier Highway	Broken Hill City boundary, approx 6.4km east of Phillips Street	Broken Hill City boundary, approx 2m west of MR7507 Creedon Street	
36.5m	8	Barrier Highway	Broken Hill Town boundary, approx 2km west of MR7507 Creedon Street	NSW / SA border at Cockburn	
36.5m	8	Barrier Highway	HW7 Mitchell Highway	Broken Hill City boundary, approx 6.4km east of Phillips Street	
36.5m	11	Oxley Highway	HW7 Mitchell Highway, Nevertire	HW17 Newell Highway, Gilgandra	
36.5m	12	Gwydir Highway	HW17 Newell Highway, Moree	Biniguy Road, Biniguy	
36.5m	12	Gwydir Highway	HW18 Castlereagh Highway, north of Walgett	HW12 Gwydir Highway (Coolibah Road), Moree	
36.5m	12	Gwydir Highway (Balo Street), Moree	HW12 Gwydir Highway (Gwydir Street)	HW12 Gwydir Highway (Boggabilla Road), Moree	
36.5m	12	Gwydir Highway (Boggabilla Road)	HW12 Gwydir Highway (Balo Street), Moree	HW17 Newell Highway, Moree	
36.5m	12	Gwydir Highway (Coolibah Road)	HW12 Gwydir Highway (Greenbah Road)	HW12 Gwydir Highway (Gwydir Street)	
36.5m	12	Gwydir Highway (Gwydir Street)	HW12 Gwydir Highway (Coolibah Road)	HW12 Gwydir Highway (Balo Street), Moree	
36.5m	17	Newell Highway	Abattoirs Road	Back Yamma Road (Approx 8km north of Forbes)	
36.5m	17	Newell Highway	Hargraves Lane, Gilgandra	Mahers Hill Road, Gilgandra (Ampol Truckstop)	

<i>Type</i>	<i>Road No.</i>	<i>Road Name</i>	<i>Starting Point</i>	<i>Finishing Point</i>	<i>Conditions</i>
36.5m	17	Newell Highway	HW18 Castlereagh Highway, Gilgandra	East Coonamble Road, Gilgandra	
36.5m	17	Newell Highway	HW27 Golden Highway, Dubbo	Hargraves Lane, Gilgandra	
36.5m	17	Newell Highway	MR377 Lachlan Valley Way (South of Forbes)	Abattoirs Road, Forbes Abattoirs And Saleyards	
36.5m	17	Newell Highway	MR89 Tomingley Narromine Road, Tomingley	Rest Area 1km south, opposite Shell Roadhouse	
36.5m	17	Newell Highway	NSW / Queensland border at Goondiwindi	1km north of Junction with HW11 Oxley Highway near Coonabarabran	
36.5m	17	Newell Highway (Erskine Street)	Thompson Street, Dubbo	HW17 Newell Highway (Bourke Street), Dubbo	
36.5m	18	Castlereagh Highway	HW17 Newell Highway, Gilgandra	NSW / Queensland border near Hebel Gate	
36.5m	21	Cobb Highway	HW8 Barrier Highway, 19km east of Wilcannia	Central Darling Carrathool Shire boundary	
36.5m	22	Silver City Highway	Broken Hill City boundary, approx 550m south of MR7507 Kanandah Road	HW8 Barrier Highway, Broken Hill City	
36.5m	22	Silver City Highway	Broken Hill Town boundary, approx 4.7km north of Range Road	NSW / Queensland border at Warri Gate	
36.5m	22	Silver City Highway	HW8 Barrier Highway (Iodide Street), Broken Hill City	Broken Hill City boundary, approx 4.7km north of Range Road	
36.5m	22	Silver City Highway	Unincorporated Area Wentworth Council boundary	Broken Hill Town boundary, approx 550m south of Kanandah Road	
36.5m	27	Golden Highway (Erskine Street)	HW17 Newell Highway (Bourke Street), Dubbo	Fitzroy Street, Dubbo	
36.5m	28	Carnarvon Highway (Garah Mungindi Road)	HW12 Gwydir Highway (Boggabilla Road), Moree	NSW / Queensland border at Mungindi	
36.5m	29	Kamilaroi Highway	HW17 Newell Highway, Narrabri	HW178 Castlereagh Highway, Walgett	
36.5m	29	Kamilaroi Highway	HW18 Castlereagh Highway, Walgett	HW7 Mitchell Highway, Bourke	
36.5m	61	Hartigan Avenue	Brolgan Road, Parkes	Blaxland Street, Parkes	

<i>Type</i>	<i>Road No.</i>	<i>Road Name</i>	<i>Starting Point</i>	<i>Finishing Point</i>	<i>Conditions</i>
36.5m	61	Parkes Condobolin Road	MR61 Westlime Road, Parkes	MR57 West Wyalong Condobolin Road, Condobolin	
36.5m	61	Westlime Road	Blaxland Street, Parkes	MR61 Condobolin Road, Parkes	
36.5m	70	Coolabah Brewarrina Road	HW7 Mitchell Highway, Coolabah	HW29 Kamilaroi Highway, Brewarrina	
36.5m	129	Coonamble Quambone Road	HW18 Castlereagh Highway, Coonamble	MR202 Warren Carinda Road, Quambone	
36.5m	410	Kidman Way	Carrathool Cobar Shire boundary	HW8 Barrier Highway, Cobar	
36.5m	421	Cobar Bourke Road	Cobar Bourke Shire boundary	HW7 Mitchell Highway, Bourke	
36.5m	421	Cobar Bourke Road	HW8 Barrier Highway, Cobar	Cobar Bourke Shire boundary	

## SOUTH WEST REGION

Access to State roads listed below:

<i>Type</i>	<i>Road No.</i>	<i>Road Name</i>	<i>Starting Point</i>	<i>Finishing Point</i>	<i>Conditions</i>
36.5m	6	Mid Western Highway	HW21 Cobb Highway, Hay	HW17 Newell Highway, West Wyalong	
36.5m	14	Sturt Highway	HW17 Newell Highway, Narrandera (Eastern Junction)	NSW / Victorian border, Mildura	
36.5m	17	Newell Highway	HW14 Sturt Highway, Gillenbah (Eastern junction)	RR7608 Narrandera Barellan Road, Narrandera	
36.5m	17	Newell Highway	MR550 Corowa Tocumwal Road, Tocumwal	HW14 Sturt Highway (Western Junction), Narrandera	
36.5m	17	Newell Highway	Tallimba Road, West Wyalong	MR639 Showground Road (West Wyalong Bypass)	
36.5m	20	Riverina Highway	HW21 Cobb Highway, Deniliquin	Osborne Street, Berrigan	
36.5m	22	Silver City Highway	HW14 Sturt Highway, Buronga	Wentworth Unincorporated Area boundary	
36.5m	80	Irrigation Way	Canal Street, Leeton	Murrami Road, Murrami	
36.5m	80	Irrigation Way	HW17 Newell Highway, Narrandera	River Street, Narrandera	
36.5m	80	Irrigation Way	Murrami Road, Murrami	MR254 Whitton Stock Route Road, Yenda	

<i>Type</i>	<i>Road No.</i>	<i>Road Name</i>	<i>Starting Point</i>	<i>Finishing Point</i>	<i>Conditions</i>
36.5m	80	Irrigation Way (Wamoon Avenue)	Entrance to Rice Distribution Centre on Wamoon Avenue, 70m west of Acacia Avenue	Canal Street, Leeton	
36.5m	80	Kidman Way	HW17 Newell Highway, Narrandera	Willandra Avenue, Griffith	
36.5m	80	Kidman Way	Kookora Avenue, Griffith	MR501 Lachlan Valley Way, Hillston	
36.5m	84	Burley Griffin Way	Moombooldool Sandy Creek Road, Moombooldool	MR254 Yenda Leeton Road, Yenda	
36.5m	84	Burley Griffin Way	Whitton Stock Route Road, Yenda	Debortolli Road, Bilbul	
36.5m	410	Kidman Way	MR80 Oxley Avenue, Hillston	Carrathool Cobar Shire boundary	
36.5m	639	Compton Road (West Wyalong Town Bypass Road)	Railway Road, West Wyalong	Central Road, West Wyalong	
36.5m	639	Railway Road (West Wyalong Town Bypass Road)	Showground Road, West Wyalong	Compton Road, West Wyalong	
36.5m	639	Showground Road (West Wyalong Town Bypass Road)	HW17 Newell Highway, West Wyalong	Railway Road, West Wyalong	
36.5m	694	Yanga Way	MR467 Stony Crossing Road (Swan Hill Kyalite Road), Kyalite	HW14 Sturt Highway, Balranald	

## BALRANALD SHIRE COUNCIL

Access to Regional and Local roads listed below or west of a line joining the intersection of Cobb Highway and Balranald Road in Ivanhoe with the centre of the Darling River Bridge at Wentworth.

<i>Type</i>	<i>Road No.</i>	<i>Road Name</i>	<i>Starting Point</i>	<i>Finishing Point</i>	<i>Conditions</i>
36.5m	67	Balranald Ivanhoe Road	HW14 Stuart Highway	Balranald Central Darling Shire boundary, approx 35km south of Ivanhoe	
36.5m	514	Oxley Road (Hay Penarie Road)	HW21 Cobb Highway	MR67 Balranald Ivanhoe Road	
36.5m		Abbots Tank Road	Euston Prungle Road	HW14 Sturt Highway	Note – check with council for road closures.
36.5m		Ballandella Street	Moa Street	Mayall Street	
36.5m		Bank Street	Church Street	Island Road	
36.5m		Benanee Road	HW14 Sturt Highway	Euston Prungle Road	Note – check with council for road closures.
36.5m		Church Street	MR67 McCabe Street	Bank Street	
36.5m		Clare Oxley Road	MR514 Oxley Road	Nandum Corrong Road	

<i>Type</i>	<i>Road No.</i>	<i>Road Name</i>	<i>Starting Point</i>	<i>Finishing Point</i>	<i>Conditions</i>
36.5m		Court Street	HW14 Sturt Highway	Mayall Street	
36.5m		Duryea Street	HW14 Sturt Highway	Saleyards at end of Duryea Street, approx 1.1km from HW14 Sturt Highway	
36.5m		Euston Prungle Road	HW14 Sturt Highway	Prungle Mail Road	Note – check with council for road closures.
36.5m		Island Road	Bank Street	MR67 McCabe Street	
36.5m		Kyalite Road	MR694 Yanga Way	Pearsons Road	
36.5m		Mayall Street	Court Street	Ballandella Street	
36.5m		McCabe Street	HW14 Sturt Highway	MR67 Balranald Ivanhoe Road	
36.5m		Meilman Road	HW14 Sturt Highway	Meilman Station entrance	Note – check with council for road closures.
36.5m		Moa Street	HW14 Sturt Highway	MR67 Balranald Ivanhoe Road	
36.5m		Moa Street	HW14 Sturt Highway	Ballandella Street	
36.5m		Murray Valley Way	HW14 Sturt Highway	NSW / Victorian border	
36.5m		Pearsons Road	Kyalite Road	Pearsons entrance, 600m from Kyalite Road	
36.5m		Prungle Mail Road	HW14 Sturt Highway	Euston Prungle Road	Note – check with council for road closures.
36.5m		Tapalin Mail Road	HW14 Sturt Highway	Balranald/ Wentworth Shire boundary	Note – check with council for road closures.
36.5m		Tillara Road	HW14 Sturt Highway	Tillara Station entrance	Note – check with council for road closures.
36.5m		We Street	HW14 Sturt Highway	Ballandella Street	
36.5m		Weimby Benongal Road	Windomal Road	Weimby Kyalite Road	Note – check with council for road closures.
36.5m		Windomal Road	HW14 Sturt Highway	Weimby Kyalite Road	Note – check with council for road closures.

## BERRIGAN SHIRE COUNCIL

Access to Regional and Local roads listed below:

<i>Type</i>	<i>Road No.</i>	<i>Road Name</i>	<i>Starting Point</i>	<i>Finishing Point</i>	<i>Conditions</i>
36.5m		Barnes Road	South Coree Road	Conargo Shire boundary, Logie Brae Road	
36.5m		Burma Road	McCullochs Road	Approx 1.5km from McCullochs Road to Sportavias Gate	



<i>Type</i>	<i>Road No.</i>	<i>Road Name</i>	<i>Starting Point</i>	<i>Finishing Point</i>	<i>Conditions</i>
36.5m		Bushfield Road	Edgecombe Road	Sullivans Road	No access June to September inclusive.
36.5m		Corcoran Street	MR564 Jerilderie Street	Drummond Street	Access only permitted when Chanter Street, Berrigan is closed.
36.5m		Cruickshanks Road	Edgecombe Road	Oakenfall Road	No access June to September inclusive.
36.5m		Dales Road	Tongs Road	Edward Street	
36.5m		Drummond Street	Corcoran Street	HW20 Riverina Highway	Access only permitted when Chanter Street, Berrigan is closed.
36.5m		Edgecombe Road	Mills Road	Bushfield Road	No access June to September inclusive.
36.5m		Edward Street	Dales Road	Finley Truck Wash	
36.5m		Greggerys Road	MR564 Jerilderie Road	Unnamed Road, Access to Barretts Tyre Service	
36.5m		Hamilton Street	HW20 Riverina Highway	Brookmanns Road	
36.5m		Harley Court	Rice Mill Road	Entire length, approx 400m from Rice Mill Road	
36.5m		Hogans Road	Pine Lodge Road	Pine Lodge Road	
36.5m		James Court	Rice Mill Road	Entire length, approx 250m from Rice Mill Road	
36.5m		Logie Brae Road	Barnes Road	Duncans Road	
36.5m		Lower River Road	Tuppall Road	Berrigan Conargo Shire boundary, approx 17km from Tuppall Road	Speed limit 70km/hr. No access May to October inclusive.
36.5m		Marshes Road	MR564 Berrigan Jerilderie Road	Approx 2km to Namarang Pty Ltd property	
36.5m		McCullochs Road	Racecourse Road	Burma Road	
36.5m		Mills Road	HW17 Newell Highway	Edgecombe Road	No access June to September inclusive.
36.5m		Oakenfall Road	MR564 Berrigan Jerilderie Road	Hayfield Road	No access June to September inclusive.
36.5m		Osborne Street	HW20 Riverina Highway	Barooga Street, McNaughts entrance	
36.5m		Pine Lodge Road	Hogans Road	Berrigan Conargo Shire boundary, approx 4.5km from Hogans Road	
36.5m		Pine Lodge Road	HW17 Newell Highway	Hogans Road	
36.5m		Pyles Road	MR564 Berrigan Jerilderie Road	Sullivans Road	No access June to September inclusive.

<i>Type</i>	<i>Road No.</i>	<i>Road Name</i>	<i>Starting Point</i>	<i>Finishing Point</i>	<i>Conditions</i>
36.5m		Racecourse Road	HW17 Newell Highway	McCullochs Road	
36.5m		Rice Mill Road	HW17 Newell Highway	500m west of HW17 to 2nd entrance of Rice Mill property	
36.5m		Rockcliffs Road	MR356 Oaklands Road	Shands Road	No access June to September inclusive.
36.5m		Shands Road	Rockcliffs Road	Victorian Park Road	No access June to September inclusive.
36.5m		Silo Road	Tuppall Road	HW17 Newell Highway	
36.5m		South Coree Road	HW20 Riverina Highway	Berrigan Jerilderie Shire boundary at Duncans Road	
36.5m		Sullivans Road	Bushfield Road	Pyles Road	No access June to September inclusive.
36.5m		Townsend Street	HW17 Newell Highway	Hamilton Street	
36.5m		Tuppall Road	HW17 Newell Highway	Conargo Berrigan Shire boundary, at Tuppall Creek Bridge	
36.5m		Unnamed Lane	Greggerys Road	Approx 200m to Barretts Tyre Service	
36.5m		Victoria Park Road	MR564 Berrigan Jerilderie Road	Mortons Road	No access June to September inclusive.
36.5m		Wells Street	HW17 Newell Highway	Approx 200m to GrainCorp Silos	

## BLAND SHIRE COUNCIL

Access to Regional and Local roads listed below:

<i>Type</i>	<i>Road No.</i>	<i>Road Name</i>	<i>Starting Point</i>	<i>Finishing Point</i>	<i>Conditions</i>
36.5m	57	West Wyalong Condobolin Road	HW6 Mid Western Highway	Bland Lachlan Shire boundary at Barrons West Road	
36.5m	231	Girral Lake Cargelligo Road	MR57 West Wyalong Condobolin Road	Bland Lachlan Shire boundary at Weja Ugalong Road	
36.5m		Ariah Park Road	Tallimba Road	Meaghers Lane	Speed limit 80km/hr.
36.5m		Bashams Lane	Gunn Road	Timothys Lane	Speed limit 80km/hr. Note – check with council for road closures.
36.5m		Beatties Lane	Kolkilbertoo Road	Overs Lane	Speed limit 80km/hr. Note – check with council for road closures.
36.5m		Begargo Road	Bland Lachlan Shire boundary, approx 2.3km west of Mercers Lane	Bland Lachlan Shire boundary, approx 1km north of Mercers Lane	Speed limit 80km/hr. Note – check with council for road closures.

<i>Type</i>	<i>Road No.</i>	<i>Road Name</i>	<i>Starting Point</i>	<i>Finishing Point</i>	<i>Conditions</i>
36.5m		Begargo Road	MR371 Rankins Springs Road	Bland Lachlan Shire boundary, approx 2.3km west of Mercers Lane	No access March to October inclusive.
36.5m		Bimbeen Road	MR57 West Wyalong Condobolin Road	Koops Lane	Speed limit 80km/hr. Note – check with council for road closures.
36.5m		Blow Clear Road	Wamboyne Road	Bonehams Lane	Speed limit 80km/hr.
36.5m		Bonehams Lane	Blow Clear Road	Cowal Gold Access	Speed limit 80km/hr.
36.5m		Bootoowa Road	MR371 Rankins Springs Lake Cargelligo Road	Morris Lane	Speed limit 80km/hr. Note – check with council for road closures.
36.5m		Boreamble Road	Kikoira Road	Bland Lachlan Shire boundary at Tuggerabach Road	Speed limit 80km/hr. Note – check with council for road closures.
36.5m		Brennans Tank Road	Halls Lane	Bygoo Road	Speed limit 80km/hr. Note – check with council for road closures.
36.5m		Brolga Road	HW6 Mid Western Highway	Thulloo Road	Speed limit 80km/hr.
36.5m		Browns Lane	HW6 Mid Western Highway	Merrengreen Road	Speed limit 80km/hr. Note – check with council for road closures.
36.5m		Bulga Street	Warrego Street	Hill Street	
36.5m		Buralyang Road	Bygoo Road	Sandy Creek Road	Speed limit 80km/hr.
36.5m		Bygoo Road	Kikoira Street, Tallimba	Bland Coolamon Shire boundary, Stewarts Lane	Speed limit 80km/hr.
36.5m		Calleen Lane	MR57 West Wyalong Condobolin Road	MR57 West Wyalong Condobolin Road	Speed limit 80km/hr. Note – check with council for road closures.
36.5m		Calleen Street	Central Road (North end)	200m west from Central Road	
36.5m		Central Road	HW17 Newell Highway (Neeld Street)	MR639 Compton Road (West Wyalong Bypass)	
36.5m		Chanters Lane	HW6 Mid Western Highway	Mud Hut Road East	Speed limit 80km/hr. Note – check with council for road closures.
36.5m		Clear Ridge Road	HW17 Newell Highway	Blow Clear Road	Speed limit 80km/hr. Note – check with council for road closures.
36.5m		Clements Lane	HW6 Mid Western Highway	Tallimba Road	Speed limit 80km/hr. Note – check with council for road closures.
36.5m		Clowery Tank Road	Dundas Road	Mud Hut Road West	Speed limit 80km/hr. Note – check with council for road closures.

<i>Type</i>	<i>Road No.</i>	<i>Road Name</i>	<i>Starting Point</i>	<i>Finishing Point</i>	<i>Conditions</i>
36.5m		Collins Lane	MR57 West Wyalong Condobolin Road	Pace Farm Access, approx 900m from MR57 West Wyalong Condobolin Road	Speed limit 80km/hr.
36.5m		Crown Camp Road	MR231 Girral Lake Cargelligo Road	Bland Lachlan Shire boundary, approx 2km south of Swansons Road	Speed limit 80km/hr.
36.5m		Dagleish Lane	Bygoo Road	Gunn Road	Speed limit 80km/hr. Note – check with council for road closures.
36.5m		Danahers Lane	Johns Road	South Yalgogrin Road	Speed limit 80km/hr. Note – check with council for road closures.
36.5m		Dundas Road	HW6 Mid Western Highway	Bradburys Lane	Speed limit 80km/hr.
36.5m		Dunlops Lane	Brennans Tank Road	Russells Lane	Speed limit 80km/hr. Note – check with council for road closures.
36.5m		Euratha Road	HW6 Mid Western Highway	Carrathool Bland Shire boundary, approx 2km south of Martens Lane	Speed limit 80km/hr. Note – check with council for road closures.
36.5m		Fishers Lane	Kolkilbertoo Road	Sandy Creek Road	Speed limit 80km/hr. Note – check with council for road closures.
36.5m		Flaggs Lane	Gunn Road	Danahers Lane	Speed limit 80km/hr. Note – check with council for road closures.
36.5m		Fullers Lane	MR231 Girral Lake Cargelligo Road	Merrengreen Road	Speed limit 80km/hr. Note – check with council for road closures.
36.5m		Genista Road	Kolkilbertoo Road	Sandy Creek Road	Speed limit 80km/hr. Note – check with council for road closures.
36.5m		Girral Road	Wamboyne Road	MR57 West Wyalong Condobolin Road	Speed limit 80km/hr. Note – check with council for road closures.
36.5m		Griffiths Lane	Naradhan Road	Tuggerabach Road	Speed limit 80km/hr. Note – check with council for road closures.
36.5m		Gubbatta Road	Naradhan Road	Tuggerabach Road	Speed limit 80km/hr. Note – check with council for road closures.
36.5m		Gunn Road	Manglesdorfs Road	Sandy Creek Road	Speed limit 80km/hr. Note – check with council for road closures.
36.5m		Halls Lane	Ariah Park Road	Brennans Tank Road	Speed limit 80km/hr. Note – check with council for road closures.
36.5m		Hannan Road	HW6 Mid Western Highway	Mud Hut Road West	Speed limit 80km/hr. Note – check with council for road closures.

<i>Type</i>	<i>Road No.</i>	<i>Road Name</i>	<i>Starting Point</i>	<i>Finishing Point</i>	<i>Conditions</i>
36.5m		Hatelys Lane	AWB Access Road, approx 900m from MR57 West Wyalong Condobolin Road	Calleen Lane	Speed limit 80km/hr. Note – check with council for road closures.
36.5m		Hatelys Lane	MR57 West Wyalong Condobolin Road	AWB Access Road, approx 900m from MR57 West Wyalong Condobolin Road	Speed limit 80km/hr.
36.5m		Heatons Lane	Hannan Road	Kneales Lane	Speed limit 80km/hr. Note – check with council for road closures.
36.5m		Jansens Lane	Kolkilbertoo Road	Euratha Road	Speed limit 80km/hr. Note – check with council for road closures.
36.5m		Johns Road	Gunn Road	Danahers Lane	Speed limit 80km/hr. Note – check with council for road closures.
36.5m		Kikoira Road	MR231 Girral Lake Cargelligo Road	Dundas Road	Speed limit 80km/hr.
36.5m		Kolkilbertoo Road	Wilga Street, Weethalle	Bland Narrandera Shire boundary, approx 1km west of Genista Road	Speed limit 80km/hr.
36.5m		Langes Lane	Clements Lane	Pfeiffers Lane	Speed limit 80km/hr. Note – check with council for road closures.
36.5m		Lewes Road	HW6 Mid Western Highway	Paynes Road	Speed limit 80km/hr. Note – check with council for road closures.
36.5m		Livingstone Road	Wamboyne Road	Bland Lachlan Shire boundary, approx 200m north of Wamboyne Road	Speed limit 80km/hr. Note – check with council for road closures.
36.5m		Mallons Lane	Mud Hut Road West	Rutledges Road	Speed limit 80km/hr. Note – check with council for road closures.
36.5m		Malones Lane	Kolkilbertoo Road	Euratha Road	Speed limit 80km/hr. Note – check with council for road closures.
36.5m		Manglesdorfs Lane	Bygoo Road	Gunn Road	Speed limit 80km/hr. Note – check with council for road closures.
36.5m		Martens Lane	Kolkilbertoo Road	Euratha Road	Speed limit 80km/hr. Note – check with council for road closures.
36.5m		Meaghers Lane	Ariah Park Road	Tallimba Road	Speed limit 80km/hr. Note – check with council for road closures.
36.5m		Mercers Lane	Begargo Road	Tuggerabach Road	Speed limit 80km/hr. Note – check with council for road closures.

<i>Type</i>	<i>Road No.</i>	<i>Road Name</i>	<i>Starting Point</i>	<i>Finishing Point</i>	<i>Conditions</i>
36.5m		Merrengreen Road	MR231 Girral Lake Cargelligo Road	Fullers Lane	Speed limit 80km/hr. Note – check with council for road closures.
36.5m		Minogues Lane	HW6 Mid Western Highway	Mulga Lane	Speed limit 80km/hr. Note – check with council for road closures.
36.5m		Monia Gap Road	MR371 Rankins Springs Lake Cargelligo Road	Warburtons Lane	Speed limit 80km/hr. Note – check with council for road closures.
36.5m		Morris Lane	Monia Gap Road	Bootoowa Road	Speed limit 80km/hr. Note – check with council for road closures.
36.5m		Mud Hut Road East	Dundas Road	Thulloo Road	Speed limit 80km/hr. Note – check with council for road closures.
36.5m		Mud Hut Road West	Dundas Road	Hannan Road	Speed limit 80km/hr. Note – check with council for road closures.
36.5m		Mulga Lane	Hatelys Lane	Cattles Lane	Speed limit 80km/hr. Note – check with council for road closures.
36.5m		Naradhan Road	Budda Street	Dundas Road	Speed limit 80km/hr. Note – check with council for road closures.
36.5m		Narriah Road	HW6 Mid Western Highway	Lewes Road	Speed limit 80km/hr. Note – check with council for road closures.
36.5m		Overs Lane	Kolkilbertoo Road	Beatties Lane	Speed limit 80km/hr. Note – check with council for road closures.
36.5m		Oxley Road	HW6 Mid Western Highway	Stuarts Lane	Speed limit 80km/hr. Note – check with council for road closures.
36.5m		Paynes Road	HW6 Mid Western Highway	Bygoo Road	Speed limit 80km/hr. Note – check with council for road closures.
36.5m		Pfeiffers Lane	HW6 Mid Western Highway	Langes Lane	Speed limit 80km/hr. Note – check with council for road closures.
36.5m		Pine Road	Naradhan Road	Naradhan Grain Silo	Speed limit 80km/hr. Note – check with council for road closures.
36.5m		Popes Lane	Bygoo Road	Dunlops Lane	Speed limit 80km/hr. Note – check with council for road closures.
36.5m		Ridleys Lane	MR57 West Wyalong Condobolin Road	Hatelys Lane	Speed limit 80km/hr. Note – check with council for road closures.
36.5m		Russells Lane	Bygoo Road	Dunlops Lane	Speed limit 80km/hr. Note – check with council for road closures.

<i>Type</i>	<i>Road No.</i>	<i>Road Name</i>	<i>Starting Point</i>	<i>Finishing Point</i>	<i>Conditions</i>
36.5m		Russells Lane	MR231 Girral Lake Cargelligo Road	Deacons Lane	Speed limit 80km/hr. Note – check with council for road closures.
36.5m		Rutledges Lane	Talleeban Road	Dundas Lane	Speed limit 80km/hr. Note – check with council for road closures.
36.5m		Sandy Creek Road	Genista Road	Lewes Road	Speed limit 80km/hr. Note – check with council for road closures.
36.5m		Showground Road	HW6 Mid Western Highway	HW17 Newell Highway	Speed limit 80km/hr.
36.5m		South Yalgogrin Road	Sandy Creek Road	Gunn Road	Speed limit 80km/hr. Note – check with council for road closures.
36.5m		Spencers Lane	Yalgogrin Road	Manglesdorfs Lane	Speed limit 80km/hr. Note – check with council for road closures.
36.5m		Sullivans Lane	Girral Road	Wamboyne Road	Speed limit 80km/hr. Note – check with council for road closures.
36.5m		Talleeban Road	Kneales Lane	Mud Hut Road West	Speed limit 80km/hr. Note – check with council for road closures.
36.5m		Talleeban Road	Mud Hut Road West	Naradhan Road	Speed limit 80km/hr. Note – check with council for road closures.
36.5m		Tallimba Road	Hiawatha Street, Tallimba	Kikoira Street, Tallimba	Speed limit 80km/hr.
36.5m		Tallimba Road	HW17 Newell Highway	Hiawatha Street, Tallimba	Speed limit 80km/hr.
36.5m		Thulloo Road	HW6 Mid Western Highway	Kikoira Road	Speed limit 80km/hr. Note – check with council for road closures.
36.5m		Timothys Lane	Bygoo Road	Buralyang Road	Speed limit 80km/hr. Note – check with council for road closures.
36.5m		Tuggerabach Road	Bland Lachlan Shire boundary, approx 1.4km west of Bradburys Lane	Blackers Lane	Speed limit 80km/hr. Note – check with council for road closures.
36.5m		Tuggerabach Road	Bland Lachlan Shire boundary, approx 1.4km west of Bradburys Lane	Weja Road	Speed limit 80km/hr. Note – check with council for road closures.
36.5m		Ungarie Condobolin Road	Crown Camp Road	Bland Lachlan Shire boundary, approx 600m north of Webbs Lane	Speed limit 80km/hr. Note – check with council for road closures.
36.5m		Wamboyne Dip Road	Livingstone Road	Bland Lachlan Shire boundary at Buttenshaws Lane	Speed limit 80km/hr. Note – check with council for road closures.
36.5m		Wamboyne Road	MR57 West Wyalong Condobolin Road	Livingstone Road	Speed limit 80km/hr.

<i>Type</i>	<i>Road No.</i>	<i>Road Name</i>	<i>Starting Point</i>	<i>Finishing Point</i>	<i>Conditions</i>
36.5m		Warburtons Lane	MR368 Rankins Springs Hillston Road	Monia Gap Road	Speed limit 80km/hr. Note – check with council for road closures.
36.5m		Warrego Street	HW6 Mid Western Highway	Wilga Street	
36.5m		Weja Road	MR231 Girral Lake Cargelligo Road	Kikoira Road	Speed limit 80km/hr. Note – check with council for road closures.
36.5m		Wilga Plains Road	Crown Camp Road	Deacons Lane	Speed limit 80km/hr. Note – check with council for road closures.
36.5m		Winnunga Road	MR231 Girral Lake Cargelligo Road	Kikoira Road	Speed limit 80km/hr. Note – check with council for road closures.
36.5m		Yarran Street	MR371 Rankin Springs Lake Cargelligo Road	Budda Street	Speed limit 80km/hr. Note – check with council for road closures.
36.5m		Younga Plains Road	MR57 West Wyalong Condobolin Road	Wamboyne Road	Speed limit 80km/hr. Note – check with council for road closures.
36.5m		Youngareen Road	HW6 Mid Western Highway	Kikoira Road	Speed limit 80km/hr. Note – check with council for road closures.

## BOGAN SHIRE COUNCIL

Access to all Regional and Local roads within the Bogan Shire Council area located north of HW8 Barrier Highway and west of Colane Road or roads separately listed below:

<i>Type</i>	<i>Road No.</i>	<i>Road Name</i>	<i>Starting Point</i>	<i>Finishing Point</i>	<i>Conditions</i>
36.5m	57	Tullamore Nyngan Road	HW7 Mitchell Highway	Lunaria Road, Bogan Lachlan Shire boundary	
36.5m	424	Stoney Hills Mundadoo Road (Monkey Bridge Road)	MR70 Coolabah Brewarrina Road	Bogan Warren Shire boundary	
36.5m	461	Cobar Condobolin Road	Lachlan Bogan Shire boundary	Bogan Cobar Shire boundary, Nangerybone State Forest	
36.5m	7514	Melrose Muddal Road (Cockies Road)	MR57 Tullamore Nyngan Road	Lachlan Bogan Shire boundary	
36.5m		Backhouses Road	Kidstons Road	End of road, approx 3.5km	
36.5m		Benah Road	Canonba Road	Colane Road	
36.5m		Billandry Road	Bobadah Road	Landsdale Road, Lachlan Bogan Shire boundary	
36.5m		Bobadah Road	Bogan Lachlan Shire boundary	Billandry Road	
36.5m		Bobadah Road	Pangee Road	Bogan Lachlan Shire boundary	



<i>Type</i>	<i>Road No.</i>	<i>Road Name</i>	<i>Starting Point</i>	<i>Finishing Point</i>	<i>Conditions</i>
36.5m		Booramugga Road	HW7 Mitchell Highway	Elmore Road	
36.5m		Bourkes Lane	Gilgai Road	Pangee Road	
36.5m		Buckinguy Road	Colane Road	Bogan Warren Shire boundary	
36.5m		Buddebadah Road	Mulla Road (Warren Bogan Shire boundary)	Dandaloo Road	
36.5m		Budgery Road	HW8 Barrier Highway	End of road, approx 2.5km	
36.5m		Cannonbar Street	Cemetery Road	150m west of Cemetery Road	
36.5m		Canonba Road	Moonagee Road	Bogan Warren Shire boundary	
36.5m		Cathundral Bogan Road	Warren Narromine Shire boundary (Box Cowal property)	Dandaloo Road	
36.5m		Cemetery Road	Pangee Street	Cannonbar Street	
36.5m		Coffils Lane	Gilgai Road	Pangee Road	
36.5m		Colane Road	Canonba Road	Bogan Warren Shire boundary	
36.5m		Colbain Road	Bobadah Road	End of road, approx 4km	
36.5m		Cooneybar Road	Cobar Bogan Shire boundary	HW7 Mitchell Highway	
36.5m		Cooney's Road	HW8 Barrier Highway	End of road, approx 9km	
36.5m		Coxs Road	MR424 Stoney Hills Mundadoo Road (Monkey Bridge Road)	End of road, approx 8.5km	
36.5m		Currans Road	Gilgai Road	MR228 Hermidale Nymagee Road	
36.5m		Dandaloo Road	MR57 Tullamore Nyngan Road	Warren Bogan Shire boundary	
36.5m		Dandaloo Road	Warren Bogan Shire boundary	Warren Narromine Shire boundary	
36.5m		Days Road	HW7 Mitchell Highway	End of road, approx 5km	
36.5m		Derrybong Street	Flashman Avenue	HW7 Mitchell Highway (Nymagee Street)	
36.5m		Dickson's Road	Canbellego Road	End of road, approx 6km	
36.5m		Doneys Road	MR70 Coolabah Brewarrina Road	End of road, Grid approx 17km	
36.5m		Drummey's Road	Pangee Road	End of road, approx 8km	

<i>Type</i>	<i>Road No.</i>	<i>Road Name</i>	<i>Starting Point</i>	<i>Finishing Point</i>	<i>Conditions</i>
36.5m		East Nyngan Road	Boundary Road (Levee Bank)	End of road, approx 1.4km	
36.5m		Elmore Road	Booramugga Road	Cooneybar Road	
36.5m		Eulo Glen Road	Buddabadah Road	End of road, approx 7.5km	
36.5m		Fergusons Road	Booramugga Road	End of road, approx 6.8km	
36.5m		Flashman Avenue	Derrybong Street	Hoskins Street	
36.5m		Ford Street	Nyngan Street	HW7 Mitchell Highway (Pangee Street)	
36.5m		Fords Road	MR461 Cobar Condobolin Road	End of road, approx 12km	
36.5m		Gibson Road	Mulla Road	Buddebadah Road	
36.5m		Gilgai Road	HW8 Barrier Highway	MR228 Hermidale Nymagee Road	
36.5m		Glengariff Road	Peisley Road	RR7514 Melrose Muddal Road (Cockies Road)	
36.5m		Gongolgon Road	MR424 Stoney Hills Mundadoo Road (Monkey Bridge Road)	Murrawombie Road	
36.5m		Healy's Road	MR228 Hermidale Nymagee Road	End of road, approx 5.3km	
36.5m		Honeybugle Road	Pangee Road	Peisley Road	
36.5m		Hoskins Street	Flashman Avenue	Boundary Road (Levee Bank)	
36.5m		Jefferys Road	MR228 Hermidale Nymagee Road	End of road, approx 5.5km	
36.5m		John Butler Road	HW7 Mitchell Highway	End of road, approx 1.5km	
36.5m		Johnsons Road	Booramugga Road	End of road, approx 5km	
36.5m		Jumps Road	HW7 Mitchell Highway	Balgillo Gate, approx 10km	
36.5m		Kallara Road	MR228 Hermidale Nymagee Road	HW8 Barrier Highway	
36.5m		Kamanganon Road	Glengariff Road	End of road, approx 14.5km	
36.5m		Kelly's Road	Peisley Road	Glengariff Road	
36.5m		Kidstons Road	MR57 Tullamore Nyngan Road	Backhouses Road	
36.5m		Laroo Road	Cooney's Road	Whiterock Road	
36.5m		Larsen's Road	New Bogan Road	Windella Gate, approx 4km	
36.5m		Logans Road	Warrah Road	End of road, approx 4km	

<i>Type</i>	<i>Road No.</i>	<i>Road Name</i>	<i>Starting Point</i>	<i>Finishing Point</i>	<i>Conditions</i>
36.5m		Merryanbone Road	Canonba Road	Bogan Warren Shire boundary	
36.5m		Moonagee Road	Colane Road, Nyngan	End of road, approx 32km north of Nyngan	
36.5m		Moonagee Street	HW7 Mitchell Highway (Nymagee Street)	Colane Street	
36.5m		Mulla Road	HW7 Mitchell Highway	Gibson Road	
36.5m		Murrawombie Road	HW7 Mitchell Highway	Colane Road	
36.5m		Neeroc Road	HW8 Barrier Highway	End of road, approx 4.5km	
36.5m		New Bogan Road	Okeh Road	Larsen's Road	
36.5m		Nyngan Street	HW7 Mitchell Highway (Pangee Street)	Ford Street	
36.5m		Oatley Street	MR57 Tullamore Nyngan Road (Tottenham Road)	Hoskins Street	
36.5m		Okeh Road	Murrawombie Road	Okeh Gate, approx 20km	
36.5m		Old Warren Road	Hospital Road	Merryanbone Road	
36.5m		O'Neill's Road	HW8 Barrier Highway	Wilga Gate, approx 8.3km	
36.5m		Pangee Road	MR57 Tullamore Nyngan Road	MR461 Cobar Condobolin Road	
36.5m		Pangee Street	HW7 Mitchell Highway	Terangion Street	
36.5m		Pangee Street, Nyngan	Hoskins Street	Cemetery Road	
36.5m		Parkers Road	Pangee Road	End of road, approx 5km	
36.5m		Paynes Road	HW7 Mitchell Highway	End of road, approx 11.5km	
36.5m		Peisley Road	MR228 Nymagee Hermidale Road	RR7514 Melrose Muddal Road (Cockies Road)	
36.5m		Peisley Road	RR7514 Melrose Muddal Road (Cockies Road)	MR57 Tullamore Nyngan Road	
36.5m		Pepper Lane	Colane Road	End of road, approx 2.1km	
36.5m		Plummers Road	RR7514 Melrose Muddal Road (Cockies Road)	End of road, approx 28km	
36.5m		Priors Road	HW7 Mitchell Highway	End of road, approx 5km	

<i>Type</i>	<i>Road No.</i>	<i>Road Name</i>	<i>Starting Point</i>	<i>Finishing Point</i>	<i>Conditions</i>
36.5m		Rutherglen Road	HW8 Barrier Highway	End of road, approx 3.3km	
36.5m		Sarona Downs Road	MR228 Hermidale Nymagee Road	Entire length, approx 7.5km	
36.5m		Shannonvale Road	Plummers Road	End of road, approx 8km	
36.5m		Simpsons Road	MR57 Tullamore Nyngan Road	End of road, approx 4.5km	
36.5m		Singletons Road	HW7 Mitchell Highway	End of road, approx 3km	
36.5m		Ski Lane	Temples Lane	End of road, approx 600m	
36.5m		Tabratong Lane	Nevertire Bogan Road	Dandaloo Road	
36.5m		Temples Lane	HW8 Barrier Highway	End of road, approx 6.3km	
36.5m		Thornton Road	Tottenham Road	Cathundral Bogan Road	
36.5m		Tikkara Road	HW8 Barrier Highway	End of road, approx 1km	
36.5m		Tottenham Road	Nevertire Bogan Road	Warren Lachlan Shire boundary at Bogan River	
36.5m		Trethowan's Road	MR228 Hermidale Nymagee Road	End of road, approx 5km	
36.5m		Tubbavilla Road	MR424 Stoney Hills Mundadoo Road (Monkey Bridge Road)	End of road, approx 7km	
36.5m		Warrah Road	RR7514 Melrose Muddal Road (Cockies Road)	Lachlan Bogan Shire boundary (Logans Road)	
36.5m		Warrego Road	Booramugga Road	End of road, approx 4km	
36.5m		Wera Road	MR57 Tullamore Nyngan Road	End of road, approx 5km	
36.5m		West Bogan Road	HW7 Mitchell Highway	Grid end of road, approx 14.5km	
36.5m		Westlyn Road	HW8 Barrier Highway	End of road, approx 11km	
36.5m		Whiterock Road	HW8 Barrier Highway	End of road, approx 25km	
36.5m		Wilgaree Road	HW7 Mitchell Highway	End of road, approx 6.5km	
36.5m		Wyes Road	MR57 Tullamore Nyngan Road	End of road, approx 6.5km	
36.5m		Yarrandale Road	HW8 Barrier Highway	Booramugga Road	

## BOURKE SHIRE COUNCIL

Access to all Regional and Local roads within Bourke Shire Council area.

## BREWARRINA SHIRE COUNCIL

Access to all Regional and Local roads within Brewarrina Shire Council area.

## BROKEN HILL CITY COUNCIL

Access to Regional and Local roads listed below:

<i>Type</i>	<i>Road No.</i>	<i>Road Name</i>	<i>Starting Point</i>	<i>Finishing Point</i>	<i>Conditions</i>
36.5m	66	Menindee Road	Broken Hill Town boundary, approx 8km from HW8 Barrier Highway	MR68 Pooncarie Menindee Road	
36.5m	66	Menindee Road	HW8 Barrier Highway	Broken Hill City boundary, approx 8km from HW8 Barrier Highway	
36.5m	81	Brookfield Avenue	Brown Street	HW8 Barrier Highway (Rakow Street)	
36.5m	81	Horsington Drive	Brown Street	Broken Hill City boundary, approx 2.4km from Brown Street	
36.5m	81	Silverton Road	Broken Hill City boundary, approx 2.4km from Brown Street	Umberumberka Reservoir	
36.5m	7507	Creedon Street	MR7507 Ryan Street	HW8 Barrier Highway (Rakow Street)	.
36.5m	7507	Kanandah Road	HW22 Silver City Highway	MR7507 Ryan Street	.
36.5m	7507	Ryan Street	MR7507 Kanandah Road	MR7507 Creedon Street	.
36.5m		Bagot Street	Wolfram Street	HW8 Barrier Highway	
36.5m		Brown Street	Oxide Street	Kaolin Street	
36.5m		Comstock Street	Patton Street	Eyre Street	
36.5m		Creedon Street	MR7507 Ryan Street	Gaffney Street	
36.5m		Crystal Street	HW22 Silver City Highway (Iodide Street)	MR66 Menindee Road	
36.5m		Cummins Street	Iodide Street	McCulloch Street	
36.5m		Eyre Street	Comstock Street	Holten Drive	
36.5m		Fisher Street	McCulloch Street	Murton Street	
36.5m		Gaffney Street	Creedon Street	HW22 Silver City Highway (South Street)	
36.5m		Harris Street	HW8 Barrier Highway (Rakow Street)	Newton Lane	

<i>Type</i>	<i>Road No.</i>	<i>Road Name</i>	<i>Starting Point</i>	<i>Finishing Point</i>	<i>Conditions</i>
36.5m		Holten Drive	Eyre Street	MR66 Menindee Road	
36.5m		Iodide Street	Schlapp Street	Cummins Street	
36.5m		Kanandah Place	MR7507 Kanandah Road	Industrial Sites (No Through Road)	
36.5m		Kaolin Street	HW8 Barrier Highway (William Street)	Schlapp Street	
36.5m		Kaolin Street	Mica Lane	HW8 Barrier Highway (William Street)	No access between sunset and sunrise.
36.5m		McCulloch Street	Cummins Street	Fisher Street	
36.5m		Morgan Street	Kaolin Street	MR81 Brookfield Avenue	
36.5m		Murton Street	HW22 Silver City Highway (William Street)	Fisher Street	
36.5m		Newton Lane	Harris Street	Nicholls Street	
36.5m		Nicholls Street	Newton Lane	HW8 Barrier Highway (Rakow Street)	
36.5m		Nine Mile Road	Schlapp Street	Broken Hill City boundary, approx 6.7km from Schlapp Street	
36.5m		O'Farrell Street	Morgan Street	HW8 Barrier Highway (William Street)	
36.5m		Oxide Street	Brown Street	Schlapp Street	
36.5m		Patton Street	HW22 Silver City Highway (Bonanza Street)	Comstock Street	
36.5m		Pinnacles Place	Pinnacles Road	Entire length	
36.5m		Pinnacles Road	MR7507 Kanandah Road	Broken Hill Town boundary, approx 2.6km from MR7507 Kanandah Road	
36.5m		Piper Street	HW22 Silver City Highway (Bonanza Street)	Comstock Street	
36.5m		Schlapp Street	Oxide Street	Brazil Street	

## CARRATHOOL SHIRE COUNCIL

Access to Regional and Local roads listed below:

<i>Type</i>	<i>Road No.</i>	<i>Road Name</i>	<i>Starting Point</i>	<i>Finishing Point</i>	<i>Conditions</i>
36.5m	80	Hillston to Mossgiel Road	Truck Parking Area, approx 300m north of MR410 Kidman Way	HW21 Cobb Highway, Mossgiel	Note – check with council for road closures.

<i>Type</i>	<i>Road No.</i>	<i>Road Name</i>	<i>Starting Point</i>	<i>Finishing Point</i>	<i>Conditions</i>
36.5m	244	Carrathool Road	HW6 Mid Western Highway	MR7606 Tabbita Lane	
36.5m	321	Rankins Springs Road	Griffith Carrathool Shire boundary	Eight Mile Tank Road	
36.5m	368	Rankins Springs Hillston Road	HW6 Mid Western Highway	MR80 Kidman Way	Note – check with council for road closures.
36.5m	371	Rankins Springs to Lake Cargelligo Road	HW6 Mid Western Highway	Bland Lachlan Shire boundary	
36.5m	501	Lachlan Valley Way	MR410 Willanthry Bridge The Priory Road	Carrathool Lachlan Shire boundary, approx 8.5km west of Mount Daylight Road	
36.5m	7606	Tabbita Lane	MR80 Kidman Way, Tabbita	MR244 Carrathool Road, Tabbita	
36.5m		Back Hillston Road	Melbergen Road	Cahills Road	Note – check with council for road closures.
36.5m		Boundary Street	Molesworth Street	MR501 Lachlan Valley Way	Note – check with council for road closures.
36.5m		Bradys Road	HW6 Mid Western Highway	Wollarma Road	Note – check with council for road closures.
36.5m		Cahills Road	Wollarma Road	Back Hillston Road	Note – check with council for road closures.
36.5m		Carego Lane	HW6 Mid Western Highway	Entrance to property "Bri Bri" a distance of approx 6km	Note – check with council for road closures.
36.5m		Cobram Street	HW6 Mid Western Highway	MR80 Kidman Way	
36.5m		Collins Street	MR368 Rankins Springs Road (McKenzies Road), Hillston	Pattersons Road	Note – check with council for road closures.
36.5m		Cowper Road	MR410 Kidman Way, Hillston	Milton Street	
36.5m		Devon Street	Melbergen Street, Merriwagga	Federation Road, Merriwagga	
36.5m		Erigolia Road	Carrathool Shire boundary, approx 1.7km south of Foys Road	Intersection of Erigolia Road and the Bluff Road a distance of 12 kilometres.	
36.5m		Erigolia Road	MR84 Burley Griffin Way	Binya Road, Narrandera Shire boundary a distance of 5 kilometres.	
36.5m		Farrer Street	Lowan Street	HW6 Mid Western Highway	No access 8:00-9:30am and 2:30-4:00pm on school days.
36.5m		Federation Road	MR80 Kidman Way, Merriwagga	Devon Street, Merriwagga	

<i>Type</i>	<i>Road No.</i>	<i>Road Name</i>	<i>Starting Point</i>	<i>Finishing Point</i>	<i>Conditions</i>
36.5m		Ilkadoon Road	HW6 Mid Western Highway	MR7606 Tabbita Lane	Note – check with council for road closures.
36.5m		Jennings Road	Munros Street	HW6 Mid Western Highway	Note – check with council for road closures.
36.5m		Lachlan River Road	MR80 Hillston Mossgiel Road	MR410 Kidman Way	
36.5m		Lowan Street	Cobram Street	Farrer Street	No access 8:00-9:30am and 2:30-4:00pm on school days.
36.5m		Melbergen Road	MR368 Rankins Springs Hillston Road	Back Hillston Road	Note – check with council for road closures.
36.5m		Melbergen Street	MR80 Kidman Way	Devon Street	Note – check with council for road closures.
36.5m		Merungle Road	MR80 Hillston Mossgiel Road	11.6km West to Brooklyn entrance	Note – check with council for road closures.
36.5m		Milton Road	Lachlan River Road	Cowper Street	
36.5m		Mitchells Road	MR410 Kidman Way	Property entrance approx 4.5km east of MR410 Kidman Way	Note – check with council for road closures.
36.5m		Molesworth Street	Regent Street	Boundary Street	
36.5m		Munros Street	HW6 Mid Western Highway	Jennings Road (2nd Occurrence)	
36.5m		Napier Street	Cobram Street	Bradys Road	No access 8:00-9:30am and 2:30-4:00pm on school days.
36.5m		Patterson Street	Collins Street, Hillston	Cowper Street	
36.5m		Regent Street	MR501 Lachlan Valley Way	Molesworth Street	
36.5m		Roto Road	MR80 Hillston Mossgiel Road	Matakana Road Intersection	Note – check with council for road closures.
36.5m		Silos Road	MR368 Rankins Springs Road	MR410 Kidman Way, Hillston	
36.5m		Smith Road	MR501 Lachlan Valley Way	MR80 Kidman Way	Note – check with council for road closures.
36.5m		Wallanthery Road	MR410 Kidman Way	Carrathool / Lachlan Cobar Shire boundary, approx 33km from MR410 Kidman Way	Note – check with council for road closures.
36.5m		Wollarma Road	Bradys Road	Cahills Road	Note – check with council for road closures.

## CENTRAL DARLING SHIRE COUNCIL

Access to all Regional and Local roads within Central Darling Shire Council area.



## COBAR SHIRE COUNCIL

Access to all Regional and Local roads within Cobar Shire Council area except for:

- (1) Regional and Local roads within Cobar town;
- (2) Regional and Local roads within Euabalong West town;
- (3) Regional and Local roads within Euabalong town;

unless separately listed below:

<i>Type</i>	<i>Road No.</i>	<i>Road Name</i>	<i>Starting Point</i>	<i>Finishing Point</i>	<i>Conditions</i>
36.5m	407	Cobar Louth Road	HW8 Barrier Highway, Cobar	Cobar Bourke Shire boundary	
36.5m	411	Euabalong Mount Hope Road	MR410 Kidman Way, Mount Hope	MR423 Lachlan Valley Way, Euabalong	
36.5m	416	Cobar Ivanhoe Road	HW8 Barrier Highway, Cobar	Belarabon Barnato Tank Road (MR415) at Belarabon	
36.5m	423	Lachlan Valley Way	Lachlan Cobar Shire boundary	MR411 Euabalong Mount Hope Road	
36.5m	7521	Condobolin Euabalong Road	Lachlan Cobar Shire boundary	MR411 Euabalong Mount Hope Road	
36.5m	7521	Uabba Street	MR411 Euabalong Mount Hope Road	RR7521 Condobolin Euabalong Road	
36.5m		Bathurst Street	HW8 Barrier Highway	Becker Street	
36.5m		Becker Street	Bathurst Street	Monaghan Street	
36.5m		Becker Street	Murray Street	Bourke Street	
36.5m		Blakey Street	Lewis Street	Woodiwiss Street	
36.5m		Bourke Street	Becker Street	HW8 Barrier Highway	
36.5m		Bourke Street	Prince Street	HW8 Barrier Highway	
36.5m		Brickworks Road	Dapville Street	Cornish Street	
36.5m		Campbell Street	Old Bourke Road	Dunstan Street	
36.5m		Cornish Street	Old Bourke Road	Approx 100m east of Brickworks Road	
36.5m		Dapville Street	Dunstan Street	Brickworks Road	
36.5m		Dunstan Street	HW8 Barrier Highway	Cornish Street	
36.5m		Gibbes Street	Campbell Street	Government Street	
36.5m		Government Road	Old Bourke Road	Approx 100m east of Gibbes Street	
36.5m		Hartmann Street	Campbell Street	Government Street	
36.5m		Hercules Street	MR423 Lachlan Valley Way (Lake Cargelligo Euabalong Road)	MR411 Euabalong Mount Hope Road	
36.5m		Lavina Street	Cornish Street	Approx 350m north of Cornish Street	
36.5m		Lerida Street	Woodiwiss Street	Airport Road	

<i>Type</i>	<i>Road No.</i>	<i>Road Name</i>	<i>Starting Point</i>	<i>Finishing Point</i>	<i>Conditions</i>
36.5m		Lewis Street	HW8 Barrier Highway	Blakey Street	
36.5m		Monaghan Street	Becker Street	HW8 Barrier Highway	
36.5m		Murray Street	HW8 Barrier Highway	Woodiwiss Street	
36.5m		Murray Street	HW8 Barrier Highway	Becker Street	
36.5m		Old Bourke Road	HW8 Barrier Highway	Entire length, approx 650m north of Railway Parade	
36.5m		Prince Street	Murray Street	Bourke Street	
36.5m		Railway Parade South	MR421 Kidman Way	Old Bourke Road	
36.5m		Woodiwiss Street	Blakey Street	Lerida Street	
36.5m		Wrightville Street	Dapville Street	Cornish Street	

## CONARGO SHIRE COUNCIL

Access to Regional and Local roads listed below:

<i>Type</i>	<i>Road No.</i>	<i>Road Name</i>	<i>Starting Point</i>	<i>Finishing Point</i>	<i>Conditions</i>
36.5m	296	Barratta Road	HW21 Cobb Highway	Barratta Creek Bridge, 26.4km west of Pretty Pine	
36.5m	552	Jerilderie Deniliquin Road	Conargo Deniliquin Shire boundary, approx 1.5km south of Wandook Road	Conargo Jerilderie Shire boundary, approx 9.6km east of Coree Road	No access January to February or June to October inclusive.
36.5m		Aratula Road South	HW20 Riverina Highway	Conargo Murray Shire boundary, at Tuppall Creek Bridge	No access January to February or June to October inclusive.
36.5m		Carrathool Road	MR552 Conargo Road, Deniliquin	Steam Plains property entrance, approx 2km north from Mabins Well Road	No access January to February or June to October inclusive.
36.5m		Devon Road	MR296 Barratta Road	Approx 4km north of MR296 Barratta Road	No access January to February or June to October inclusive.
36.5m		Hartwood Road	MR552 Conargo Road	Normanswood entrance approx 1.6km north of Mayrung Road	No access January to February or June to October inclusive.
36.5m		Lakers Road	HW20 Riverina Highway	Moonee Swamp Road	
36.5m		Mabins Well Road	Approx 3km east of Carrathool Road Intersection	Conargo Jerilderie Shire boundary, approx 3km west of McLennons Bore Road	No access June to October inclusive.

<i>Type</i>	<i>Road No.</i>	<i>Road Name</i>	<i>Starting Point</i>	<i>Finishing Point</i>	<i>Conditions</i>
36.5m		Mabins Well Road	Carrathool Road	Conargo Jerilderie Shire boundary, Approx 1.6kms west of Goolgumbra Road	No access January to February or June to October inclusive.
36.5m		Mayrung Road	Moonee Swamp Road, Conargo	Property 819 Mayrung Road, Lindifferon, approx 1.1km east of Forest Creek Road	
36.5m		Moonbria Road	Carrathool Road	Euroka property entrance, approx 9km east of Carrathool Road	No access January to February or June to October inclusive.
36.5m		Moonee Swamp Road	Deniliquin Conargo Shire boundary, approx 500m west of Aratula North Road	Lakers Road	
36.5m		Parfreys Road	HW20 Riverina Highway	Burwan property entrance, approx 200m from HW20 Riverina Highway	No access January to February or June to October inclusive.
36.5m		Tuppall Road	Gollops Road	Conargo Berrigan Shire boundary, at Tuppall Creek Bridge	
36.5m		Wandook Road	MR552 Conargo Road	Nesbitts Road	No access January to February or June to October inclusive.
36.5m		Yanco Road	Carrathool Road	Aintree property entrance, approx 12.3km from Carrathool Road	No access January to February or June to October inclusive.

## COONAMBLE SHIRE COUNCIL

Access to all Regional and Local roads within Coonamble Shire Council area.

## DENILIQUN COUNCIL

Access to Regional and Local roads listed below:

<i>Type</i>	<i>Road No.</i>	<i>Road Name</i>	<i>Starting Point</i>	<i>Finishing Point</i>	<i>Conditions</i>
36.5m	94	Wakool Road	HW21 Cobb Highway	Yaloke Road (Entrance to Yaloke property 26km west of Deniliquin)	
36.5m	552	Jerilderie Deniliquin Road	HW20 Riverina Highway	Conargo Deniliquin Shire boundary, approx 1.5km south of Wandook Road	
36.5m	7605	Deniliquin Barham Road	HW21 Cobb Highway	Perricoota Road (Intersection MR341 Barham Road)	
36.5m		Abattoir Road	Saleyards Road	MR7605 Deniliquin Barham Road	
36.5m		Fowler Street	MR94 Deniliquin Swan Hill Road (Ochertyre Street)	Lot 18, Kelly Street	

<i>Type</i>	<i>Road No.</i>	<i>Road Name</i>	<i>Starting Point</i>	<i>Finishing Point</i>	<i>Conditions</i>
36.5m		Kelly Street	MR94 Deniliquin Swan Hill Road (Ochertyre Street)	Lot 18, Kelly Street	
36.5m		Moonee Swamp Road	MR552 Deniliquin Jerilderie Road	Deniliquin Conargo Shire boundary, approx 500m west of Aratula North Road	
36.5m		Napier Street	HW21 Cobb Highway (Ochertyre Street)	Sloane Street	
36.5m		Ricemill Road	Saleyards Road	Wirraway Drive / Cemetery Road	
36.5m		Saleyards Road	HW21 Cobb Highway	Wirraway Drive / Cemetery Road	
36.5m		Saleyards Road	Ricemill Road	Abattoir Road	
36.5m		Sloane Street	HW21 Cobb Highway (Hardinge Street)	Macauley Street	
36.5m		Stewart Street	MR94 Deniliquin Swan Hill Road (Ochertyre Street)	Sloane Street	
36.5m		Wirraway Drive	Saleyards Road	Denken property, 1500m south of Ricemill Road	

## DUBBO CITY COUNCIL

Access to Regional and Local roads listed below:

<i>Type</i>	<i>Road No.</i>	<i>Road Name</i>	<i>Starting Point</i>	<i>Finishing Point</i>	<i>Conditions</i>
36.5m		Boothenba Road	Yarrandale Road	Dubbo Abattoirs And Saleyards	
36.5m		Collie Road	HW17 Newell Highway	MR572 Narromine Eumungerie Road	Access from Newell Highway to Collie Road only permitted from the south left turn in and right turn out.
36.5m		Fitzroy Street	River Street	Purvis Lane	
36.5m		Gipps Street	HW27 Golden Highway	Southern most exit Driveway from the Shell Fuel Terminal	
36.5m		Jannali Road	HW7 Mitchell Highway	End of road, approx 500m from HW7 Mitchell Highway	
36.5m		Johnson Street	Fitzroy Street	Entire length, approx 150m from Fitzroy Street	
36.5m		Minore Road	North Minore Road	Minore Silos, approx 250m from North Minore Road	

Type	Road No.	Road Name	Starting Point	Finishing Point	Conditions
36.5m		Myall Street	HW17 Newell Highway (Bourke Street)	Western Driveway of Frank Cross Tyres 0.11km west of HW17 Newell Highway	
36.5m		North Minore Road	HW7 Mitchell Highway	Minore Road	
36.5m		Purvis Lane	HW17 Newell Highway	Yarrandale Road	
36.5m		Richard Ryan Place	Purvis Lane	Entire length, approx 450m from Purvis Lane	
36.5m		River Street	HW17 Newell Highway (Bourke Street)	Fitzroy Street	
36.5m		Thompson Street	HW7 Mitchell Highway	HW17 Newell Highway (Whylandra Street)	
36.5m		Yarrandale Road	Boothenba Road	Moffat Drive	

## FORBES SHIRE COUNCIL

Access to Regional and Local roads listed below:

Type	Road No.	Road Name	Starting Point	Finishing Point	Conditions
36.5m	377	Lachlan Valley Way	HW17 Newell Highway, south of Forbes	Gunnings Road, Forbes Lachlan Shire boundary	
36.5m		Abattoirs Road	Newell Highway (HW17)	Entire length, approx 240m from HW17 Newell Highway	
36.5m		Back Yamma Road	Newell Highway (HW17)	Central West Livestock Exchange	No access between sunset and sunrise. No access 7:30-9:00am and 3:30-5:00pm on school days.

## GILGANDRA SHIRE COUNCIL

Access to Regional and Local roads listed below:

Type	Road No.	Road Name	Starting Point	Finishing Point	Conditions
36.5m	201	East Coonamble Road	HW17 Newell Highway	Nalders Road	No access 7:45-9:00am and 3:30-4:45pm on school days.
36.5m	205	John Renshaw Parkway	HW17 Newell Highway	RR4053 John Renshaw Parkway (Coonabarabran Gummin Road)	No access 7:45-9:00am and 3:30-4:45pm on school days.
36.5m	572	Narromine Eumungerie Road	HW17 Newell Highway	Dubbo Gilgandra Shire boundary	
36.5m	4053	John Renshaw Parkway (Coonabarabran Gummin Road)	MR205 John Renshaw Parkway	Entrance to Warrumbungles National Park, 9.1km from MR205 John Renshaw Parkway	

<i>Type</i>	<i>Road No.</i>	<i>Road Name</i>	<i>Starting Point</i>	<i>Finishing Point</i>	<i>Conditions</i>
36.5m		Armatree Road	HW18 Castlereagh Highway	End of Sealed Road 11km from the intersection with the Castlereagh Highway	No access 7:45-9:00am and 3:30-4:45pm on school days.
36.5m		Avondale Road	HW17 Newell Highway	East Coonamble Road	No access 7:45-9:00am and 3:30-4:45pm on school days.
36.5m		Bedford Park Road	National Park Road	5.5km east of National Park Road	No access 7:45-9:00am and 3:30-4:45pm on school days.
36.5m		Brooks Road	National Park Road	'Kirwee' Gate	No access 7:45-9:00am and 3:30-4:45pm on school days.
36.5m		Bulga Hillside Road	Hillside Road	Curban Biddon Road	No access 7:45-9:00am and 3:30-4:45pm on school days.
36.5m		Bulga Road	Curban Biddon Road	Avondale Road	No access 7:45-9:00am and 3:30-4:45pm on school days.
36.5m		Creenaunes Lane	Bulga Road	4.2km west of Bulga Road	No access 7:45-9:00am and 3:30-4:45pm on school days.
36.5m		Curban Biddon Road	HW17 Newell Highway	East Coonamble Road	No access 7:45-9:00am and 3:30-4:45pm on school days.
36.5m		Federation Street	HW11 Oxley Highway	HW18 Castlereagh Highway	
36.5m		Hargraves Lane	HW11 Oxley Highway	HW17 Newell Highway	
36.5m		Hillside Hall Road	National Park Road	Hillside Road	No access 7:45-9:00am and 3:30-4:45pm on school days.
36.5m		Hillside Road	National Park Road	Bulga Hillside Road	No access 7:45-9:00am and 3:30-4:45pm on school days.
36.5m		Mahers Hill Road	HW17 Newell Highway	End of sealed pavement 2.4km from the intersection with the Newell Highway	No access 7:45-9:00am and 3:30-4:45pm on school days.
36.5m		Mialla Road (Balladoran Road)	HW17 Newell Highway	Balladoran Silos, approx 1.1kms	No access 7:45-9:00am and 3:30-4:45pm on school days.
36.5m		Nalder Access Road	National Park Road	'Judes Park' Gate	No access 7:45-9:00am and 3:30-4:45pm on school days.
36.5m		Nalders Road	East Coonamble Road	'Studholme' Gate	No access 7:45-9:00am and 3:30-4:45pm on school days.

Type	Road No.	Road Name	Starting Point	Finishing Point	Conditions
36.5m		National Park Road	East Coonamble Road	Box Ridge Road (Gilgandra Coonamble Shire boundary)	No access 7:45-9:00am and 3:30-4:45pm on school days.
36.5m		Railway Street	HW11 Oxley Highway	Womboin Street	
36.5m		Tonderburine Tooraweenah Road	National Park Road	MR205 Jack Renshaw Parkway	No access 7:45-9:00am and 3:30-4:45pm on school days.
36.5m		Tooraweenah Aerodrome Road	John Renshaw Parkway	Dooroombah Road, 6.4km from John Renshaw Parkway	No access 7:45-9:00am and 3:30-4:45pm on school days.
36.5m		Yarrandale Road	HW18 Castlereagh Highway	National Park Road	No access 7:45-9:00am and 3:30-4:45pm on school days.

## GRIFFITH CITY COUNCIL

Access to Regional and Local roads listed below:

Type	Road No.	Road Name	Starting Point	Finishing Point	Conditions
36.5m	254	Whitton Stock Route Road	MR254 Whitton Road	MR80 Irrigation Way	
36.5m	254	Yenda Leeton Road	MR84 Burley Griffin Way	MR254 Whitton Road	
36.5m	321	Rankins Springs Road	Carrathool Griffith Shire boundary	Beelbagera Road	
36.5m		Barber Road	Brogden Road (Northern Occurrence)	Twaddell Road	
36.5m		Barber Road	McNamara Road	Brogden Road	Note – check with council for road closures.
36.5m		Barber Road	Twaddell Road	Dossetter Road	Note – check with council for road closures.
36.5m		Beelbangera Road	MR321 Rankins Springs Road	Myall Park Road	
36.5m		Bringagee Road	Carrathool Griffith Shire boundary (approx 3.5kms south of Twaddell Road)	MR7606 Tabbita Lane	
36.5m		Brogden Road	Badoco Road	Brown Road	
36.5m		Brogden Road	Barber Road	Berecry Road	
36.5m		Brogden Road	Bringagee Road	Barber Road	
36.5m		Brown Road	Brogden Road	McNamara Road	
36.5m		Brown Road	Brogden Road	MR80 Kidman Way	
36.5m		Casserley Road	Brogden Road	Approx 1.3km north of Brogden Road (Northern boundary of Lot2 DP1084144)	
36.5m		Clark Road	Gum Creek Road	Lockhart Road	Note – check with council for road closures.

<i>Type</i>	<i>Road No.</i>	<i>Road Name</i>	<i>Starting Point</i>	<i>Finishing Point</i>	<i>Conditions</i>
36.5m		Coppard Road	MR321 Kidman Way	Gum Creek Road	
36.5m		Crawford Road	MR321 Kidman Way	Property entrance 1.3km west of MR321 Kidman Way	
36.5m		Cush Crescent	MR321 Kidman Way	600m east of Kidman Way at Railway Siding	
36.5m		Dalton Road	MR254 Whitton Stock Route Road	Apostle Yard Road	
36.5m		Debortoli Road	MR84 Burley Griffin Way	Low Road	
36.5m		Dossetter Road	Barber Road	Gum Creek Road	Note – check with council for road closures.
36.5m		Drew Road	Gum Creek Road	Barber Road	Note – check with council for road closures.
36.5m		Gum Creek Road	Dossetter Road	Drew Road	Note – check with council for road closures.
36.5m		Hicken Road	Lockhart Road	Dossetter Road	Note – check with council for road closures.
36.5m		Irvin Road	Lockhart Road	Killen Road	Note – check with council for road closures.
36.5m		Jack McWilliam Road	MR321 Kidman Way	Approx 600m from MR321 Kidman Way	
36.5m		Killen Road	Barber Road	Woodside Road	Note – check with council for road closures.
36.5m		Kookora Street	MR80 Griffin Avenue	Willandra Avenue	
36.5m		Lockhart Road	Barber Road	Gum Creek Road	Note – check with council for road closures.
36.5m		McNamara Road	Brown Road	Barber Road	Note – check with council for road closures.
36.5m		Murphy Road	MR321 Kidman Way	200m east of MR321 Kidman Way	
36.5m		Myall Park Road	Beelbangera Road	Railway Parade	
36.5m		North Kooba Settlers Road	MR321 Kidman Way	Murdochs Road	
36.5m		Railway Parade	Myall Park Road	MR84 Burley Griffin Way	
36.5m		Thorne Road	MR321 Kidman Way	Walla Avenue, Griffith	Access only permitted when: (1) the Kidman Way (MR321) is closed between Thorne Road and Jondaryan Avenue; (2) Willandra Avenue is closed between Jondaryan Avenue and Kookora Street, or (3) Kookora Street is closed between Willandra Avenue and Walla Avenue.



<i>Type</i>	<i>Road No.</i>	<i>Road Name</i>	<i>Starting Point</i>	<i>Finishing Point</i>	<i>Conditions</i>
36.5m		Twaddell Road	Barber Road	Bringagee Road	
36.5m		Walla Avenue	Thorne Road	Kookora Street	Access only permitted when: (1) the Kidman Way (MR321) is closed between Thorne Road and Jondaryan Avenue; (2) Willandra Avenue is closed between Jondaryan Avenue and Kookora Street, or (3) Kookora Street is closed between Willandra Avenue and Walla Avenue.
36.5m		Whitton Stock Route Road	MR84 Burley Giffin Way	MR254 Yenda Leeton Road	
36.5m		Wilga Road	Murdochs Road	Mathews Road, Griffith Leeton Shire boundary	
36.5m		Willandra Avenue	MR321 Kidman Way	Kookora Street	
36.5m		Wood Road	MR84 Burley Griffin Way	Casella Wines entrance (600m east of MR84 Burley Griffin Way)	
36.5m		Wood Road	Whitton Stock Route Road	Casella Wines approx 2.6km west of Whitton Stock Route Road	
36.5m		Woodside Road	Brogden Road	Approx 1.2km south of Brogden Road (Southern boundary Lot 4, DP 1053174)	
36.5m		Woodside Road	Killen Road	Dissegna Road	Note – check with council for road closures.

## HAY SHIRE COUNCIL

Access to Regional and Local roads listed below:

<i>Type</i>	<i>Road No.</i>	<i>Road Name</i>	<i>Starting Point</i>	<i>Finishing Point</i>	<i>Conditions</i>
36.5m	319	Barham Maude Road	Hay Conargo Shire boundary	MR514 Hay Penarie Road	
36.5m	501	Lachlan Valley Way	HW21 Cobb Highway	Regent Street	
36.5m		Bourke Street	HW6 Mid Western Highway	Murray Street	
36.5m		Brunker Street	HW21 Cobb Highway (Lachlan Street)	Pine Street	.
36.5m		Carrathool Road	HW6 Mid Western Highway	Hay / Carrathool Shire boundary	
36.5m		Dunera Way	HW21 Cobb Highway	Old Thellangerian Road	

<i>Type</i>	<i>Road No.</i>	<i>Road Name</i>	<i>Starting Point</i>	<i>Finishing Point</i>	<i>Conditions</i>
36.5m		Hursley Street	Cadell Street (MR514 Oxley Road, Hay Penarie Road)	Old Thellangerian Road	
36.5m		Jackson Street	Soapworks Road	Eastern boundary of 6 Jackson Street	
36.5m		Lindsay Street	Cadell Street (MR514 Oxley Road, Hay Penarie Road)	Northern boundary of Hay Shire Council Works Depot	
36.5m		Macauley Street	Lindsay Street	Old Thellangerian Road	
36.5m		Murray Street	Dunera Way / Showground Road, Hay	Opposite boundary between Lot 202 DP756755 & Lot 14 DP812034	
36.5m		Murray Street	HW21 Cobb Highway (Lachlan Street)	Pine Street	
36.5m		Nailor Street	HW14 Sturt Highway (Moama Street)	Russell Street	
36.5m		Old Thellangerian Road	Macauley Street	Sheepyards, 1.5km north of Dunera Way	
36.5m		Pine Street	Brunker Street	Murray Street	
36.5m		Russell Street	HW21 Cobb Highway (Lachlan Street)	Nailor Street	
36.5m		Sidonia Road	HW21 Cobb Highway	Eastern boundary of RMS property	(1) No access for southbound vehicles from HW21 Cobb Highway. (2) No right turn for vehicles exiting Sidonia Road onto HW21 Cobb Highway.
36.5m		Soapworks Road	MR514 Oxley Road (Hay Penarie Road)	Jackson Street	

**JERILDERIE SHIRE COUNCIL**

Access to Regional and Local roads listed below:

<i>Type</i>	<i>Road No.</i>	<i>Road Name</i>	<i>Starting Point</i>	<i>Finishing Point</i>	<i>Conditions</i>
36.5m	323	Oaklands Road	HW17 Newell Highway	Cape Road	
36.5m	552	Jerilderie Deniliquin Road	Conargo Jerilderie Shire boundary, approx 9.6km east of Coree Road	HW17 Newell Highway	
36.5m	564	Berrigan Jerilderie Road	HW17 Newell Highway, Jerilderie	HW20 Riverina Highway, Berrigan	

<i>Type</i>	<i>Road No.</i>	<i>Road Name</i>	<i>Starting Point</i>	<i>Finishing Point</i>	<i>Conditions</i>
36.5m	596	Morundah Road	Intersection with MR321 Kidman Way	Intersection with Hunter Road	No access June to October inclusive. No access 7:00-8:30am and 4:00-5:00pm on school days.
36.5m		Arnold Lane	MR564 Berrigan Jerilderie Road	2km west of MR564 Berrigan Jerilderie Road	
36.5m		Boerema Road	Intersection with Hardy Road	Intersection with McDonald Road	No access June to October inclusive. No access 7:00-8:30am and 4:00-5:00pm on school days.
36.5m		Bolton Street	HW17 Newell Highway	Old Showground Road	No access June to October inclusive.
36.5m		Bridge Road	Intersection with McDonald Road	Intersection with Graham Road	No access June to October inclusive. No access 7:00-8:30am and 4:00-5:00pm on school days.
36.5m		Brown Street	HW17 Newell Highway	Nowranie Street	
36.5m		Cadell Road	McLennons Bore Road	MR321 Kidman Way	No access June to October inclusive.
36.5m		Cape Road	MR323 Oaklands Road	Property entrance approx 0.85km from Oaklands Road	
36.5m		Colombo Road	HW17 Newell Highway	Property entrance approx 5km south of Newell Highway	No access June to October inclusive.
36.5m		Crockett Road	Millthorpe Lane	3km west of Millthorpe Lane	No access June to October inclusive.
36.5m		Fairlie Grange Road	Intersection with MR321 Kidman Way	Intersection with Hannabus Road	No access June to October inclusive. No access 7:00-8:30am and 4:00-5:00pm on school days.
36.5m		Field Road	Intersection with Graham Road	Intersection with Gilbert Road	No access June to October inclusive. No access 7:00-8:30am and 4:00-5:00pm on school days.
36.5m		Four Corners Road	Intersection with MR321 Kidman Way	Intersection with Hannabus Road	No access June to October inclusive. No access 7:00-8:30am and 4:00-5:00pm on school days.
36.5m		Gilbert Road	Intersection with MR321 Kidman Way	Intersection with Field Road	No access June to October inclusive. No access 7:00-8:30am and 4:00-5:00pm on school days.

<i>Type</i>	<i>Road No.</i>	<i>Road Name</i>	<i>Starting Point</i>	<i>Finishing Point</i>	<i>Conditions</i>
36.5m		Graham Road	Intersection with MR321 Kidman Way	Intersection with McDonald Road	No access June to October inclusive. No access 7:00-8:30am and 4:00-5:00pm on school days.
36.5m		Green Lane	HW17 Newell Highway	1km east of HW17 Newell Highway	
36.5m		Hannabus Road	Intersection with Four Corners Road	Intersection with Fairlie Grange Road	No access June to October inclusive. No access 7:00-8:30am and 4:00-5:00pm on school days.
36.5m		Hardy Road	Intersection with RR596 Morundah Road	Intersection with Hutchings Road	No access June to October inclusive. No access 7:00-8:30am and 4:00-5:00pm on school days.
36.5m		Hunter Road	Intersection with RR596 Morundah Road	Intersection with Boerema Road	No access June to October inclusive. No access 7:00-8:30am and 4:00-5:00pm on school days.
36.5m		Hutchings Road	Intersection with MR321 Kidman Way	Intersection with McDonald Road	No access June to October inclusive. No access 7:00-8:30am and 4:00-5:00pm on school days.
36.5m		Kennedy Street	HW17 Newell Highway	Mahonga Street	
36.5m		Kennedy Street	Nowranie Street	Saleyards Road	
36.5m		Leahys Lane	HW17 Newell Highway	1km west of HW17 Newell Highway	No access June to October inclusive.
36.5m		Mahonga Street	Brown Street	Kennedy Street	
36.5m		Mahonga Street	Sargood Street	O'Neill Street	
36.5m		McDonald Road	Intersection with MR321 Kidman Way	Intersection with Graham Road	No access June to October inclusive. No access 7:00-8:30am and 4:00-5:00pm on school days.
36.5m		McLarty Road	Intersection with Thurrowa Road	Intersection with Leonard Road	No access June to October inclusive. No access 7:00-8:30am and 4:00-5:00pm on school days.
36.5m		McLennons Bore Road	Wilson Road	Cadell Road	No access June to October inclusive.
36.5m		Millthorpe Lane	Wilson Road	Crockett Road	No access June to October inclusive.
36.5m		North Coree Road	Wilson Road	Jerilderie Conargo Shire boundary, approx 13.5km	No access June to October inclusive.

<i>Type</i>	<i>Road No.</i>	<i>Road Name</i>	<i>Starting Point</i>	<i>Finishing Point</i>	<i>Conditions</i>
36.5m		Nowranie Street	HW17 Newell Highway	Property entrance approx 50m Past O'Neill Street	
36.5m		O'Neill Street	HW17 Newell Highway	Mahonga Street	No access June to October inclusive.
36.5m		Peet Road	Intersection with Hardy Road	Full length to south 0.97km	No access June to October inclusive. No access 7:00-8:30am and 4:00-5:00pm on school days.
36.5m		Preston Road	Intersection with MR321 Kidman Road	Full length 1.09km	No access June to October inclusive. No access 7:00-8:30am and 4:00-5:00pm on school days.
36.5m		Saleyards Road	HW17 Newell Highway	Kennedy Street	
36.5m		Sargood Street	HW17 Newell Highway	Property entrance approx 50m south of Mahonga Street	
36.5m		South Coree Road	MR552 Conargo Road	1km south of Conargo Road	
36.5m		Thurrowa Road	Intersection with Gilbert Road	Intersection with McLarty Road	No access June to October inclusive. No access 7:00-8:30am and 4:00-5:00pm on school days.
36.5m		Veness Road	Intersection with Graham Road	Full length to south 1.13km	No access June to October inclusive. No access 7:00-8:30am and 4:00-5:00pm on school days.
36.5m		Watson Lane	South Coree Road	1km south of South Coree Road	
36.5m		Willows Road	HW17 Newell Highway	Woodhams Lane	No access June to October inclusive.
36.5m		Wilson Road	Mabins Well Road	Approx 1.5km south of Mabins Well Road	No access June to October inclusive.
36.5m		Wilson Road	Old Showground Road	Millthorpe Lane	No access June to October inclusive.
36.5m		Wood Road	Intersection with McDonald Road	Intersection with Hutchings Road	No access June to October inclusive. No access 7:00-8:30am and 4:00-5:00pm on school days.
36.5m		Wood Street	Mahonga Street	Unnamed Lane approx 50m north of Mahonga Street	

## LACHLAN SHIRE COUNCIL

Access to all Regional and Local roads within Lachlan Shire Council area except for Regional and Local roads within Euabalong town unless separately listed below:

<i>Type</i>	<i>Road No.</i>	<i>Road Name</i>	<i>Starting Point</i>	<i>Finishing Point</i>	<i>Conditions</i>
36.5m	371	Rankins Springs Lake Cargelligo Road	Bland Lachlan Shire boundary	MR7513 Condobolin Lake Cargelligo Road	
36.5m	377	Lachlan Valley Way	Gunnings Road, Forbes Lachlan Shire boundary	MR57 West Wyalong Condobolin Road, Condobolin	
36.5m	7521	Condobolin Euabalong Road	MR461 Condobolin Nymagee Road	Lachlan Cobar Shire boundary	
36.5m		Bobadah Road	Bogan Lachlan Shire boundary	Bogan Lachlan Shire boundary	
36.5m		Lachlan Valley Way	MR411 Euabalong Mount Hope Road	MR57 West Wyalong Condobolin Road	
36.5m		Melrose Collie Road	MR461 Condobolin Nymagee Road	MR57 Tullamore Tottenham Road, Albert	

## LEETON SHIRE COUNCIL

Access to Regional and Local roads listed below:

<i>Type</i>	<i>Road No.</i>	<i>Road Name</i>	<i>Starting Point</i>	<i>Finishing Point</i>	<i>Conditions</i>
36.5m	539	Binyah Street	MR80 Irrigation Way	Brunell Street	No access 7:00-9:30am and 3:30-5:00pm on school days.
36.5m	539	Darlington Point / Whitton Road	12kms from Leeton Shire Council boundary (End of existing boundary)	Intersection of River Road	
36.5m		Brady Way	Canal Street	Calrose Street	No access 7:30-9:30am and 3:30-5:00pm on school days.
36.5m		Brunell Street	MR539 Binyah Street	Entrance to Whitton Grain Storage Silos	No access 7:00-9:30am and 3:30-5:00pm on school days.
36.5m		Calrose Street	Canal Street	Brady Way / Railway Avenue	No access 7:30-9:30am and 3:30-5:00pm on school days.
36.5m		Canal Street	MR80 Irrigation Way	Market Street	No access 7:30-9:30am and 3:30-5:00pm on school days.
36.5m		Chaffey Avenue	Intersection of Vance Road	Intersection of Massey Avenue	
36.5m		Market Road	Canal Street	Railway Avenue	No access 7:30-9:30am and 3:30-5:00pm on school days.
36.5m		Massey Avenue	Intersection of Chaffey Avenue	De Poali Depot, 200m Past Intersection of Wolseley Avenue	
36.5m		Mckay Avenue	Intersection of (MR80) Wamoon Avenue	De Poali Transport, 12 Mckay Avenue	

<i>Type</i>	<i>Road No.</i>	<i>Road Name</i>	<i>Starting Point</i>	<i>Finishing Point</i>	<i>Conditions</i>
36.5m		Murrami Road North	MR80 Irrigation Way	Yarmwal Road, Murrami Grain Storage Silos	No access 7:00-9:30am and 3:30-5:00pm on school days.
36.5m		Murrami Road South	MR80 Irrigation Way	Whitton Road	No access 7:00-9:30am and 3:30-5:00pm on school days.
36.5m		River Road	Intersection of MR539 Darlington Point / Whitton Road	Entrance to Cotton Gin	
36.5m		Vance Road	Intersection of (MR80) Wamoon Avenue	Chaffey Avenue	
36.5m		Whitton Road	Whitton, Murrami Road South	300m east of Murrami Road South to entrance of Gogeldrie Grain Storage Silos	No access 7:00-9:30am and 3:30-5:00pm on school days.
36.5m		Wilga Road	MR80 Irrigation Way	Mathews Road, Griffith Leeton Shire boundary	No access 7:00-9:30am and 3:30-5:00pm on school days.

**MOREE PLAINS SHIRE COUNCIL**

Access to all Regional and Local roads within Moree Plains Shire Council area except for:

(1) Regional and Local roads within Moree town;

(2) Burrington Road from Newell Highway (HW17) to 500m east of Newell Highway;

unless separately listed below:

<i>Type</i>	<i>Road No.</i>	<i>Road Name</i>	<i>Starting Point</i>	<i>Finishing Point</i>	<i>Conditions</i>
36.5m		Bridge Street	Balo Street	Frome Street	
36.5m		Bullus Drive	HW17 Newell Highway	Old Narrabri Road	
36.5m		Drive In Road	HW12 Gwydir Highway	End of drive in road	
36.5m		Edward Street	HW12 Gwydir Highway (Heber Street)	Jones Avenue	
36.5m		Frome Street	Bridge Street	Balo Street	
36.5m		Industrial Drive	Old Narrabri Road	Cul-de-sac to west	
36.5m		Industrial Drive	Old Narrabri Road	Old Narrabri Road	
36.5m		Ironbark Street	Industrial Drive	Industrial Drive	
36.5m		Jones Avenue	HW17 Newell Highway (Frome Avenue)	Edward Street	
36.5m		Kurrajong Street	Industrial Drive	Industrial Drive	
36.5m		Old Narrabri Road	Bullus Drive	Border of Moree urban area	
36.5m		Tycannah Street	Bullus Drive	HW12 Gwydir Highway	
36.5m		Tycannah Street (South)	Bullus Drive	Cul-de-sac	

## MURRAY SHIRE COUNCIL

Access to Regional and Local roads listed below:

<i>Type</i>	<i>Road No.</i>	<i>Road Name</i>	<i>Starting Point</i>	<i>Finishing Point</i>	<i>Conditions</i>
36.5m		Aratula Road	Aratula Road, Lower River Road, Millewa Road intersection	Conargo Murray Shire boundary	No access February to October inclusive.
36.5m		Bowlan Street	McCulloch Drive	Entire length, approx 250m from McCulloch Drive	
36.5m		Bremner Court	Hickey Street	Entire length, approx 200m from Hickey Street	
36.5m		Centre Road	Hillside Road	HW21 Cobb Highway	
36.5m		Conargo Street	Stevens Street	Clifton Street West	
36.5m		Echuca Street	Nicholas Drive	Martin Street	
36.5m		Graham Street	Nicholas Drive	Entire length, approx 250m from Hickey Street	
36.5m		Hickey Street	Nicholas Drive	Graham Street	
36.5m		Hillside Road	Centre Road	Twenty Four Lane	
36.5m		Lawry Street	Neil Street	McCulloch Drive	
36.5m		Leetham Road	Clifton Street West	350m north of Clifton Street West	
36.5m		Livingstone Street	Mitchell Street	Edward Street	
36.5m		Lower River Road	Aratula Road, Lower River Road, Millewa Road intersection	Berrigan Shire Murray Shire boundary	No access February to October inclusive.
36.5m		Marlin Street	Bowlan Street	Entire length, approx 100m from Bowlan Street	
36.5m		Martin Road	HW21 Cobb Highway	650m west of HW21 Cobb Highway, Extent of Business Park	
36.5m		McCulloch Drive	HW21 Cobb Highway	Martin Road	
36.5m		Millewa Road	Lower River Road	Moroco West (Property entrance)	No access February to October inclusive.
36.5m		Mitchell Street	HW21 Cobb Highway	Conargo Street	
36.5m		Murphy Court	Graham Street	Entire length, approx 50m from Graham Street	
36.5m		Neil Street	Martin Road	Entire length	
36.5m		Nicholas Drive	HW21 Cobb Highway	Echuca Street	
36.5m		Yaloke Road	MR94 Wakool Road	Yaloke property entrance	



## MURRUMBIDGEE SHIRE COUNCIL

Access to Regional and Local roads listed below:

<i>Type</i>	<i>Road No.</i>	<i>Road Name</i>	<i>Starting Point</i>	<i>Finishing Point</i>	<i>Conditions</i>
36.5m	539	Whitton Darlington Point Road	MR321 Kidman Way	12kms from Leeton Shire boundary, approx 3.7km south of Young Street, Whitton	
36.5m		Bencubbin Avenue	Jimmy Cull Road	Pine Drive	
36.5m		Boondilla Road	MR321 Kidman Way	Ugobit State Forest boundary, approx 4.5km	No access May to November inclusive. No access between sunset and sunrise.
36.5m		Bull Road	MR321 Kidman Way	Irrigation Bridge at Steel Road	No access May to November inclusive. No access between sunset and sunrise.
36.5m		Calrose Avenue	Jimmy Cull Road	Bencubbin Avenue	
36.5m		Carrathool Street	HW14 Stuart Highway	Property entrance 1.72km north of HW14 Sturt Highway	
36.5m		Conargo Road	Gum Creek Road	Oolambeyan Road	
36.5m		Ercildoune Road	MR321 Kidman Way	Martin Bell Road	No access May to November inclusive. No access between sunset and sunrise. No access 8:00-9:00am and 3:00-4:00pm on school days.
36.5m		Gum Creek Road	HW14 Sturt Highway	Conargo Road	
36.5m		Harveys Well Road	Ercildoune Road	Ryan Road	No access May to November inclusive. No access between sunset and sunrise. No access 8:00-9:00am and 3:00-4:00pm on school days.
36.5m		Jim Cattanach Road	MR321 Kidman Way	Entire length, approx 9.5km from Kidman Way	No access May to November inclusive. No access between sunset and sunrise.
36.5m		Jimmy Cull Road	MR321 Kidman Way	Property entrance, approx 200m south of Bencubbin Avenue	
36.5m		Macleay Road	Ercildoune Road	Ugobit State Forest boundary, approx 6.5km	No access May to November inclusive. No access between sunset and sunrise. No access 8:00-9:00am and 3:00-4:00pm on school days.
36.5m		Oolambeyan Road	Conargo Road	Gum Creek And Eriwah Properties, approx 16.5km	
36.5m		Pine Drive	MR321 Kidman Way	Bencubbin Avenue	

Type	Road No.	Road Name	Starting Point	Finishing Point	Conditions
36.5m		Ryan Road	Harvey's Well Road	Property entrance approx 7km	No access May to November inclusive. No access between sunset and sunrise. No access 8:00-9:00am and 3:00-4:00pm on school days.
36.5m		Steel Road	Bull Road	Property entrance approx 6km	No access May to November inclusive. No access between sunset and sunrise.

**NARRABRI SHIRE COUNCIL**

Access to all Regional and Local roads within the Narrabri Shire Council area except for:

- (1) Regional and Local roads east of HW17 Newell Highway;
- (2) Regional and Local roads within Narrabri town;
- (3) Regional and Local roads within Wee Waa town;
- (4) MR127 Old Pilliga Road from Short Street to Pilliga Road (SR247);
- (5) Narrabri Yarrie Lake Road from Wee Waa Yarrie Lake Road to 'Corglan' facility, approx 6km west of Narrabri;
- (6) Trucking Yards Lane from Wee Waa Silos to Wee Waa to Burren Junction / Kamilaroi Highway (HW29);
- (7) Wee Waa Yarrie Lake Road from Old Pilliga Road to Narrabri Yarrie Lake Road;

unless separately listed below:

Type	Road No.	Road Name	Starting Point	Finishing Point	Conditions
36.5m	127	Narrabri Pilliga Road	Vera Leap Road	MR7616 Pilliga Walgett Road	
36.5m		Baranbar Street	Mooloobar Street	Goobar Street	
36.5m		Belar Street	Temi Street	Pine Street	
36.5m		Goobar Street	Baranbar Street	Yarrie Lake Road	
36.5m		Gurley Street	Temi Street	Wilga Street	
36.5m		Mooloobar Street	HW17 Newell Highway	Baranbar Street	
36.5m		Namoi Street	HW17 Newell Highway	Narrabri Saleyards	
36.5m		Old Newell Highway	HW17 Newell Highway	Railway Corridor (approx. 0.26km east of Newell Highway)	
36.5m		Old Turrawan Road	HW17 Newell Highway	Grain Storage Area, approx 2.2km south of HW17 Newell Highway	No access 8:00-9:30am and 2:30-4:00pm on school days.
36.5m		Saleyards Lane	HW17 Newell Highway	Namoi Street	
36.5m		Warrior Street	Short Street	Boolcarrol Street (HW29 Kamilaroi Highway)	
36.5m		Yarrie Lake Road	Goobar Road	No. 566 Yarrie Lake Road (approx 6.7km west of Narrabri)	

## NARRANDERA SHIRE COUNCIL

Access to Regional and Local roads listed below:

<i>Type</i>	<i>Road No.</i>	<i>Road Name</i>	<i>Starting Point</i>	<i>Finishing Point</i>	<i>Conditions</i>
36.5m	7608	Narrandera Barellan Road	HW17 Newell Highway	MR84 Burley Griffin Way	
36.5m	7608	Narrandera Barellan Road	Colinroobie Willows Road	MR84 Burley Griffin Way	No access March to October inclusive.
36.5m		Adams Street	Twynam Street	Elwyn Street	Access only permitted when Newell Highway from Larmer Street to Narrandera-Barellan Road is closed.
36.5m		Audley Street	HW17 Newell Highway	East Street	Access only permitted when Newell Highway from Larmer Street to Narrandera-Barellan Road is closed.
36.5m		Barellan Golf Course Road	Kolkilbertoo Road	Sandy Creek Road	
36.5m		Binya Erigolia Road	Binya Road, Narrandera Carrathool Shire boundary (Southern end)	Narrandera Carrathool Shire boundary, approx 1.7km south of Foy's Road	
36.5m		Bulloak Road	MR7608 Narrandera Barellan Road	Lismoyle Road	
36.5m		Colinroobie Willows Road	MR7608 Narrandera Barellan Road	Kamarah Road	
36.5m		Driscoll Road	MR7608 Narrandera Barellan Road	End of Bitumen, approx 1km from MR7608 Narrandera Barellan Road	
36.5m		East Street	Audley Street	Twynam Street	Access only permitted when Newell Highway from Larmer Street to Narrandera-Barellan Road is closed.
36.5m		Elizabeth Street	Victoria Avenue	Whitton Avenue	Access only permitted when Newell Highway from Larmer Street to Narrandera-Barellan Road is closed.
36.5m		Hamel Road	Kolkilbertoo Road	Sandy Creek Road	
36.5m		Hughenden Road	MR84 Burley Griffin Way	Brobenah Hall Road	
36.5m		Kamarah Road	MR7608 Narrandera Barellan Road	Colinroobie Willows Road	
36.5m		Kolkilbertoo Road	Barellan Golf Course Road	Bland Narrandera Shire boundary, approx 1km west of Genista Road	

<i>Type</i>	<i>Road No.</i>	<i>Road Name</i>	<i>Starting Point</i>	<i>Finishing Point</i>	<i>Conditions</i>
36.5m		Larmer Street	HW17 Newell Highway	Adams Street	Access only permitted when Newell Highway from Larmer Street to Narrandera-Barellan Road is closed.
36.5m		Lismoyle Road	Bulloak Road	Mejum Swamp Road	
36.5m		Mejum Swamp Road	Lismoyle Road	Kamarah Road	
36.5m		Moombooldool Sandy Creek Road	MR84 Burley Griffin Way	Narrandera Bland Shire boundary, Johns Road	
36.5m		Moombooldool Willows Road	MR84 Burley Griffin Way	Kamarah Road	
36.5m		O'Sullivan's Road	Sandy Creek Road	Moombooldool Sandy Creek Road	
36.5m		River Street	MR80 Irrigation Way	End of Bitumen, approx 1.5km north of MR80 Irrigation Way	
36.5m		Sandy Creek Road	MR84 Burley Griffin Way	Narrandera Bland Shire boundary, Genista Road	
36.5m		Twynam Street	HW17 Newell Highway	Victoria Avenue	Access only permitted when Newell Highway from Larmer Street to Narrandera-Barellan Road is closed.
36.5m		Victoria Avenue	Twynam Street	Elizabeth Street	Access only permitted when Newell Highway from Larmer Street to Narrandera-Barellan Road is closed.
36.5m		Whitton Avenue	Elizabeth Street	Pine Hill Road	Access only permitted when Newell Highway from Larmer Street to Narrandera-Barellan Road is closed.
36.5m		Yalgogrin Road	Moombooldool Sandy Creek Road	Johns Road	

**NARROMINE SHIRE COUNCIL**

Access to all Regional and Local roads within Narromine Shire Council area except for:

- (1) Regional or Local roads east of HW17 Newell Highway;
- (2) Regional or Local roads within Narromine town;
- (3) Regional or Local roads within Trangie town;
- (4) High Park Road from HW8 Mitchell Highway to River Drive;
- (5) Links Road (Glenroy Street, Belgrove Street) from Mungery Street (Bimble Box Lane) to Willydah Road (Campbell Street);
- (6) River Drive from High Park Road to end;
- (7) Rosebank Road from Narromine Eumungerie Road to end;
- (8) Villeneuve Drive from Tomingley Narromine Road to end;
- (9) Wilsons Lane from Tullamore Narromine Road (The McGrane Way) to Old Backwater Road;
- (10) Wright Road from Backwater Road to Nellie Vale Road;

unless separately listed below:

<i>Type</i>	<i>Road No.</i>	<i>Road Name</i>	<i>Starting Point</i>	<i>Finishing Point</i>	<i>Conditions</i>
36.5m	89	Tomingley Narromine Road	HW17 Newell Highway	HW7 Mitchell Highway	
36.5m	347	Dandaloo Street	Narromine Street (HW7 Mitchell Highway)	Mungery Street	
36.5m	347	Melrose Collie Road	HW7 Mitchell Highway, Trangie	Narromine Warren Shire boundary	
36.5m	347	Melrose Collie Road	Lachlan Narromine Shire boundary	HW7 Mitchell Highway, Trangie	
36.5m	354	McGrane Way (Tullamore Narromine Road)	MR89 Derribong Street	Parkes Narromine Shire boundary	
36.5m	572	Narromine Eumungerie Rail Road	HW7 Mitchell Highway	Dubbo Collie Road	
36.5m	7508	Manildra Street	HW7 Mitchell Highway (Burroway Street)	RR7508 Culling Street	No access over railway crossing south of Mitchell Highway.
36.5m		A'Beckett Street	Minore Street	Terangion Street	
36.5m		Albert Street	Campbell Street	John Street	
36.5m		Backwater Road	Dandaloo Road	Papworth Lane	
36.5m		Berrigal Road	HW17 Newell Highway	Narrabri Moree Plains Shire boundary	
36.5m		Booth Street	Minore Street	Terangion Street	
36.5m		Bulgandramine Road	Bogan River	Parkes Shire Council boundary	
36.5m		Bulgandramine Road	Tomingley West Road	Parkes Narromine Shire boundary	
36.5m		Burroway Road	MR572 Narromine Eumungerie Rail Road	MR347 Melrose Collie Road	
36.5m		Campbell Street	Nicholas Street	Albert Street	
36.5m		Cathundril Street	Alagalah Street	A'Beckett Street	
36.5m		Corry Road	Dandaloo Road	MR347 Melrose Collie Road	
36.5m		Dandaloo Road	Fifth Avenue	Corry Road	
36.5m		Dandaloo Street	Derribong Street	Burroway Street (HW7 Mitchell Highway)	
36.5m		Dandaloo Street	Derribong Street	Nellie Vale Road	
36.5m		Derribong Street	Dandaloo Street	Algalah Street	
36.5m		Derribong Street	Manildra Street	Algalah Street	
36.5m		Derribong Street	MR89 Algalah Street	Manildra Street	.
36.5m		Dubbo Burroway Road	Burroway Road	Narromine Shire Dubbo City Council boundary	

<i>Type</i>	<i>Road No.</i>	<i>Road Name</i>	<i>Starting Point</i>	<i>Finishing Point</i>	<i>Conditions</i>
36.5m		Dubbo Collie Road	MR572 Narromine Eumungerie Rail Road	Narromine Gilgandra Shire boundary, at Pineview Road	
36.5m		Enmore Road	HW7 Mitchell Highway	Cathedral Bogan Road	
36.5m		Fairview Road	MR89 Tomingley to Narromine Road	MR354 McGrane Way	No access over railway crossing near Peak Hill Road.
36.5m		Farrendale Road	MR354 Tullamore Narromine Road	Strathallyn Lane	
36.5m		Gainsborough Road	MR354 Tullamore Narromine Road	MR89 Tomingley Narromine Road	
36.5m		Haberworth Lane	MR89 Tomingley to Narromine Road	Peak Hill Railway Road	No access over railway crossing near Peak Hill Road.
36.5m		Hargreaves Road	Peak Hill Railway Road	Easterly End	No access over railway crossing near Peak Hill Road.
36.5m		Harris Street	John Street	Bimble Box Lane	
36.5m		Herrings Lane	HW7 Mitchell Highway	Willydah Road	No access over railway crossing near Mitchell Highway.
36.5m		Industry Avenue	Sungift Avenue	Macquarie Drive	.
36.5m		Jefferies Road	MR347 Melrose Collie Road	Warren Road	.
36.5m		Macquarie Drive	HW7 Mitchell Highway	Sungift Avenue	.
36.5m		Manildra Street	Minore Street	Derribong Street	No access over railway crossing to Burraway Street (Mitchell Highway).
36.5m		McNamaras Lane	Dandaloo Road	HW7 Mitchell Highway	
36.5m		Minore Street	A'Beckett Street	Murgah Street	.
36.5m		Minore Street	Algalah Street	A'Beckett Street	.
36.5m		Minore Street	Murgah Street	MR89 Algalah Street	.
36.5m		Mungery Street	MR347 Dandaloo Street	Bimble Box Lane	
36.5m		Murgah Street	Minore Street	Terangion Street	
36.5m		Narromine Street	HW7 Mitchell Highway	Croudace Street	
36.5m		Nellie Vale Road	MR354 Tullamore Narromine Road	MR89 Tomingley Narromine Road	
36.5m		Peak Hill Railway Road	MR354 Tullamore Narromine Road	Tomingley West Road	
36.5m		Saleyards Road	HW7 Mitchell Highway	HW7 Mitchell Highway	
36.5m		Sungift Avenue	Macquarie Drive	Industry Avenue	

<i>Type</i>	<i>Road No.</i>	<i>Road Name</i>	<i>Starting Point</i>	<i>Finishing Point</i>	<i>Conditions</i>
36.5m		Tantitha Road	HW7 Mitchell Highway	Cathundril Street	
36.5m		Terangion Street	A'Beckett Street	Manildra Street	
36.5m		Terangion Street	MR89 Algalah Street	Manildra Street	No access in eastbound direction between Algalah and Manildra Street.
36.5m		Tinks Lane	MR89 Tomingley to Narromine Road	Peak Hill Railway Road	No access over railway crossing near Peak Hill Road.
36.5m		Tomingley West Road	MR89 Tomingley Narromine Road	Bulgandramine Road	
36.5m		Wambianna Road	MR347 Melrose Collie Road	Warren Narromine Shire boundary	.
36.5m		Warren Road	MR572 Narromine Eumungerie Rail Road	MR347 Melrose Collie Road	.
36.5m		Webbs Siding Road	A'Beckett Street	Tantitha Road	
36.5m		Weemabah Street	HW7 Mitchell Highway	2 Weemabah Street	
36.5m		Wyanga Road	MR89 Tomingley to Narromine Road	MR354 McGrane Way	No access over railway crossing near Peak Hill Road.

## PARKES SHIRE COUNCIL

Access to Regional and Local roads listed below:

<i>Type</i>	<i>Road No.</i>	<i>Road Name</i>	<i>Starting Point</i>	<i>Finishing Point</i>	<i>Conditions</i>
36.5m	57	Condobolin Tottenham Road	Parkes Lachlan Shire boundary at Barrens West Road	Approx 180m west of MR354 The McGrane Way, Tullamore Narromine Road	Speed limit 80km/hr.
36.5m	348	Peak Hill Tullamore Road	HW17 Newell Highway	MR57 Condobolin Tullamore Road	.
36.5m	350	Forbes Tullamore Road	MR61 Henry Parkes Way (Parkes Condobolin Road)	Parkes Forbes Shire boundary	Speed limit 80km/hr.
36.5m	350	Forbes Tullamore Road	MR61 Henry Parkes Way (Parkes Condobolin Road)	MR348 Peakhill Tullamore Road	Speed limit 80km/hr.
36.5m	354	McGrane Way (Tullamore Narromine Road)	MR57 Tullamore Nyngan Road	Parkes Narromine Shire boundary	Speed limit 80km/hr.
36.5m		Adavale Lane	Bogan Road	Ascot Lane	Speed limit 80km/hr. No access between sunset and sunrise. No access 7:30-9:00am and 3:00-4:30pm on school days. Note – check with council for road closures.

<i>Type</i>	<i>Road No.</i>	<i>Road Name</i>	<i>Starting Point</i>	<i>Finishing Point</i>	<i>Conditions</i>
36.5m		Alagala Road	MR57 Tullamore Nyngan Road	Terowie Road	Speed limit 80km/hr. No access between sunset and sunrise. No access 7:30-9:00am and 3:00-4:30pm on school days. Note – check with council for road closures.
36.5m		Ascot Lane	Adavale Lane	Bruie Plains Road	Speed limit 80km/hr. No access between sunset and sunrise. No access 7:30-9:00am and 3:00-4:30pm on school days. Note – check with council for road closures.
36.5m		Back Peak Hill Road	MR348 Peak Hill Tullamore Road	Curra Lane	Speed limit 80km/hr. No access between sunset and sunrise. No access 7:30-9:00am and 3:00-4:30pm on school days. Note – check with council for road closures.
36.5m		Back Peak Hill Road	Porters Lane	Belah Park Road	Speed limit 80km/hr. No access between sunset and sunrise. No access 7:30-9:00am and 3:00-4:30pm on school days. Note – check with council for road closures.
36.5m		Back Trundle Road	Moulden Street	JR McDonald Transport Depot (176-180 Back Trundle Road)	
36.5m		Bedgerebong Road	MR61 Henry Parkes Way (Parkes Condobolin Road)	GrainCorp, Bogan Gate Silo, 100m south	
36.5m		Blaxland Street	MR61 Hartigan Avenue	London Road	Speed limit 80km/hr. No access 8:20-8:50am and 3:40-4:10pm on school days. Note – check with council for road closures.
36.5m		Bogan Road	HW17 Newell Highway	MR348 Peak Hill Tullamore Road	Speed limit 80km/hr. No access between sunset and sunrise. No access 7:30-9:00am and 3:00-4:30pm on school days. Note – check with council for road closures.
36.5m		Bogan Street	Warrah Street	Peak Hill Silos	Speed limit 80km/hr. No access between sunset and sunrise. No access 7:30-9:00am and 3:00-4:30pm on school days. Note – check with council for road closures.



<i>Type</i>	<i>Road No.</i>	<i>Road Name</i>	<i>Starting Point</i>	<i>Finishing Point</i>	<i>Conditions</i>
36.5m		Boor Hill Road	MR350 Bogan Gate to Tullamore Road	Numulla Road	Speed limit 80km/hr. No access between sunset and sunrise. No access 7:30-9:00am and 3:00-4:30pm on school days. Note – check with council for road closures.
36.5m		Boor Hill Road	Numulla Road	Timalldrie Lane	Speed limit 80km/hr. No access between sunset and sunrise. No access 7:30-9:00am and 3:00-4:30pm on school days. Note – check with council for road closures.
36.5m		Brolgan Road	MR61 Westlime Road	SCT Depot	
36.5m		Bruie Plains Road	Boor Hill Road	MR348 Tullamore Road	Speed limit 80km/hr. No access between sunset and sunrise. No access 7:30-9:00am and 3:00-4:30pm on school days. Note – check with council for road closures.
36.5m		Bruie Plains Road	Numulla Road	Boor Hill Road	Speed limit 80km/hr. No access between sunset and sunrise. No access 7:30-9:00am and 3:00-4:30pm on school days. Note – check with council for road closures.
36.5m		Bulgandramine Road	MR348 Peak Hill to Tullamore Road	Mingelo Street, Peak Hill	Speed limit 80km/hr. No access between sunset and sunrise. No access 7:30-9:00am and 3:00-4:30pm on school days. Note – check with council for road closures.
36.5m		Coradgery Road	Mingelo Street	Robertsons Road	Speed limit 80km/hr. No access between sunset and sunrise. No access 7:30-9:00am and 3:00-4:30pm on school days. Note – check with council for road closures.
36.5m		Curra Lane	Back Peak Hill Road	MR354 McGrane Way (Tullamore Narromine Road)	Speed limit 80km/hr. No access between sunset and sunrise. No access 7:30-9:00am and 3:00-4:30pm on school days. Note – check with council for road closures.
36.5m		Day Lane	Hopetoun Lane	Back Trundle Road	Speed limit 80km/hr. No access between sunset and sunrise. No access 7:30-9:00am and 3:00-4:30pm on school days. Note – check with council for road closures.

<i>Type</i>	<i>Road No.</i>	<i>Road Name</i>	<i>Starting Point</i>	<i>Finishing Point</i>	<i>Conditions</i>
36.5m		FCL Access Road	MR61 Hartigan Avenue	FCL Depot	
36.5m		Five Chain Lane	Middle Trundle Road	Adavale Lane	Speed limit 80km/hr. No access between sunset and sunrise. No access 7:30-9:00am and 3:00-4:30pm on school days. Note – check with council for road closures.
36.5m		Gobondery Road	MR350 Bogan Gate to Tullamore Road	Gobondery Silo	Speed limit 80km/hr. No access between sunset and sunrise. No access 7:30-9:00am and 3:00-4:30pm on school days. Note – check with council for road closures.
36.5m		Hopetoun Lane	McClintocks Lane	Wyatts Lane	Speed limit 80km/hr. No access between sunset and sunrise. No access 7:30-9:00am and 3:00-4:30pm on school days. Note – check with council for road closures.
36.5m		Leafy Tank Road	MR61 Henry Parkes Way (Parkes Condobolin Road)	Nardoo Lane	Speed limit 80km/hr.
36.5m		London Road	Blaxland Street	Westlime Depot	Speed limit 80km/hr. No access 8:20-8:50am and 3:40-4:10pm on school days. Note – check with council for road closures.
36.5m		McClintocks Lane	Bogan Road	Hopetoun Lane	Speed limit 80km/hr. No access between sunset and sunrise. No access 7:30-9:00am and 3:00-4:30pm on school days. Note – check with council for road closures.
36.5m		Middle Trundle Road	MR61 Henry Parkes Way (Parkes Condobolin Road)	Five Chain Lane	Speed limit 80km/hr. No access between sunset and sunrise. No access 7:30-9:00am and 3:00-4:30pm on school days. Note – check with council for road closures.
36.5m		Mingelo Street	Coradgery Road	Warrah Street	Speed limit 80km/hr. No access between sunset and sunrise. No access 7:30-9:00am and 3:00-4:30pm on school days. Note – check with council for road closures.
36.5m		Moulden Street	MR61 Henry Parkes Way (Parkes Condobolin Road)	Back Trundle Road	

<i>Type</i>	<i>Road No.</i>	<i>Road Name</i>	<i>Starting Point</i>	<i>Finishing Point</i>	<i>Conditions</i>
36.5m		Northparkes Lane	Bogan Road	Northparkes Mine Site	Speed limit 80km/hr.
36.5m		Numulla Road	Back Peak Hill Road	MR354 McGrane Way (Tullamore Narromine Road)	Speed limit 80km/hr. No access between sunset and sunrise. No access 7:30-9:00am and 3:00-4:30pm on school days. Note – check with council for road closures.
36.5m		Numulla Road	Boor Hill Road	Peak Hill Tullamore Road	Speed limit 80km/hr. No access between sunset and sunrise. No access 7:30-9:00am and 3:00-4:30pm on school days. Note – check with council for road closures.
36.5m		Numulla Road	MR350 Forbes Tullamore Road	Bruie Plains Road	Speed limit 80km/hr. No access between sunset and sunrise. No access 7:30-9:00am and 3:00-4:30pm on school days. Note – check with council for road closures.
36.5m		Numulla Road	Peak Hill Tullamore Road	Back Peak Hill Road	Speed limit 80km/hr. No access between sunset and sunrise. No access 7:30-9:00am and 3:00-4:30pm on school days. Note – check with council for road closures.
36.5m		Porters Lane	Back Peak Hill Road	Back Peak Hill Road	Speed limit 80km/hr. No access between sunset and sunrise. No access 7:30-9:00am and 3:00-4:30pm on school days. Note – check with council for road closures.
36.5m		Robertsons Road	Coradgery Road	Taweni Road	Speed limit 80km/hr. No access between sunset and sunrise. No access 7:30-9:00am and 3:00-4:30pm on school days. Note – check with council for road closures.
36.5m		Taweni Road	Robertsons Road	Bogan Road	Speed limit 80km/hr. No access between sunset and sunrise. No access 7:30-9:00am and 3:00-4:30pm on school days. Note – check with council for road closures.
36.5m		Treweekes Gap Lane	MR61 Henry Parkes Way (Parkes Condobolin Road)	Middle Trundle Road	Speed limit 80km/hr. No access between sunset and sunrise. No access 7:30-9:00am and 3:00-4:30pm on school days. Note – check with council for road closures.

<i>Type</i>	<i>Road No.</i>	<i>Road Name</i>	<i>Starting Point</i>	<i>Finishing Point</i>	<i>Conditions</i>
36.5m		Warrah Street	Mingelo Street	Bogan Street	Speed limit 80km/hr. No access between sunset and sunrise. No access 7:30-9:00am and 3:00-4:30pm on school days. Note – check with council for road closures.

## PILLIGA WEST STATE FOREST

Access to State Forest roads listed below:

<i>Type</i>	<i>Road No.</i>	<i>Road Name</i>	<i>Starting Point</i>	<i>Finishing Point</i>	<i>Conditions</i>
36.5m		C Line Road	Margos Road	Margos Road	
36.5m		Langholm Lane	Stumpys Lane	Western Way	
36.5m		Margos Road	C Line Road	Western Way	
36.5m		Margos Road	MR383 Coonamble Pilliga Road	C Line Road	
36.5m		Myall Road	PMG Road	Urawilke Road (State Forest boundary)	
36.5m		Stumpys Lane	Taylor's Road	Langholm Lane	
36.5m		Taylor's Road	Wooleybah Road	Stumpys Lane	
36.5m		Wangan Road	MR383 Coonamble Pilliga Road	Halls Road, Pilliga West State Forest boundary	
36.5m		Western Way	MR329 Gwabegar Road	MR383 Coonamble Pilliga Road	
36.5m		Wooleybah Road	Western Way	PMG Road	

## UNINCORPORATED AREA

Access to all Regional and Local roads within the Unincorporated Area.

## URANA SHIRE COUNCIL

Access to Regional and Local roads listed below:

<i>Type</i>	<i>Road No.</i>	<i>Road Name</i>	<i>Starting Point</i>	<i>Finishing Point</i>	<i>Conditions</i>
36.5m	385	Federation Way	HW17 Newell Highway	Old Buckingbong Forest Road	No access June to October inclusive.

## WAKOOL SHIRE COUNCIL

Access to Regional and Local roads listed below:

<i>Type</i>	<i>Road No.</i>	<i>Road Name</i>	<i>Starting Point</i>	<i>Finishing Point</i>	<i>Conditions</i>
36.5m	296	Balranald Road	Moulamein Township	Kyalite Road	No access 8:00-9:00am and 3:30-4:30pm on school days.
36.5m	296	Kyalite Road	MR694 Balranald / Tooleybuc Road	Balranald Road (MR296)	No access 8:00-9:00am and 3:30-4:30pm on school days.
36.5m	296	Pretty Pine Road	Border with Conargo Shire	Moulamein Township	No access 8:00-9:00am and 3:30-4:30pm on school days.

Type	Road No.	Road Name	Starting Point	Finishing Point	Conditions
36.5m	319	Barham Maude Road	MR341 Barham Road	Truck Stop Situated 5km north of Barham	
36.5m	319	Moulamein Road	Barham (NSW / Victorian border)	Moulamein Township (MR296 Tallow Street, Moulamein)	No access 8:00-9:00am and 3:30-4:30pm on school days.
36.5m	319	Tallow Road	Moulamein Township	Tchelery Road	No access 8:00-9:00am and 3:30-4:30pm on school days.
36.5m	341	Barham Road	MR319 Barham Maude Road	Perricoota Road (Intersection MR7605 Barham Road)	
36.5m	467	Stoney Crossing Road (Swan Hill Kyalite Road)	Murray Rive Bridge at Swan Hill	MR694 Yanga Way (Tooleybuc Balranald Road)	
36.5m		Baldon Road	Patterson Road	Grain Storage (Baldon Road)	No access 8:00-9:00am and 3:30-4:30pm on school days.
36.5m		Balranald Road	Kyalite Road (MR296)	Impimi Road	No access 8:00-9:00am and 3:30-4:30pm on school days.
36.5m		Cygnnet Lane	Swan Hill Road (MR467)	End of Cygnnet Lane	
36.5m		Noorong Road	Swan Hill Road (MR467)	Moulamein Road (MR319)	Bridge load limit 42.5t gross on GG Bridge. No access 8:00-9:00am and 3:30-4:30pm on school days.
36.5m		Perekerton Road	Balranald Road	Keri Keri Road	No access 8:00-9:00am and 3:30-4:30pm on school days.
36.5m		Tchelery Road	Maude Road (MR319)	Patterson Road	No access 8:00-9:00am and 3:30-4:30pm on school days.

## WALGETT SHIRE COUNCIL

Access to all Regional and Local roads within Walgett Shire Council area except for:

- (1) Regional and Local roads within Walgett town;
- (2) Regional and Local roads within Burren Junction town;
- (3) Alma Street west of Waterloo Street, Burren Junction;
- (4) Trafalgar Street south of Inkerman Street, Burren Junction;

unless separately listed below:

Type	Road No.	Road Name	Starting Point	Finishing Point	Conditions
36.5m	333	Warren Walgett Road	MR202 Warren Carinda Road	HW18 Castlereagh Highway, Walgett	
36.5m	333	Warren Walgett Road	MR7516 Carinda Gongolgan Road	MR202 Warren Carinda Road	
36.5m	7616	Pilliga Walgett Road	HW18 Castlereagh Highway	MR383 Coonamble Pilliga, Pilliga	

<i>Type</i>	<i>Road No.</i>	<i>Road Name</i>	<i>Starting Point</i>	<i>Finishing Point</i>	<i>Conditions</i>
36.5m		Brewon Road	MR202 Warren Carinda Road	Marthaguy Corner approx 34km north of Carinda	
36.5m		Bulyeroi Millie Road	MR329 Baradine Collarenebri Road	Woodvale Road	
36.5m		Euroka Street	Peel Street	HW18 Castlereagh Highway (Fox Street)	
36.5m		Gilwarney Coonamble Road	MR333 Warren Walgett Road	HW18 Castlereagh Highway	
36.5m		Merrywinebone Moomin Road	MR329 Baradine Collarenebri Road	Moomin Boundary Road	
36.5m		Montkeila Street	Peel Street	HW18 Castlereagh Highway (Fox Street)	
36.5m		Moomin Boundary Road	Woodvale Road	Merrywinebone Moomin Road	
36.5m		Namoi Street	MR7716 Pilliga Walgett Road (Euroka Street)	Warrena Street	
36.5m		Nilma Road	HW18 Castlereagh Highway	MR7616 Pilliga Walgett Road	
36.5m		Peel Street	HW29 Kamilaroi Highway (Wee Waa Street)	Arthur Street	No access 8:00-9:30am and 2:30-4:00pm on school days.
36.5m		Peel Street	HW29 Kamilaroi Highway (Wee Waa Street)	Montkeila Street	No access 8:00-9:30am and 2:30-4:00pm on school days.
36.5m		Pitt Street	MR7716 Pilliga Walgett Road (Euroka Street)	Warrena Street	
36.5m		Rowena Lane	MR329 Baradine Collarenebri Road	Camerons Lane	
36.5m		Warrena Street	HW18 Castlereagh Highway (Fox Street)	End of road, east of Namoi Street	
36.5m		Woodvale Road	Bulyeroi Millie Road	Moomin Boundary Road	

## WARREN SHIRE COUNCIL

Access to Regional and Local roads listed below:

<i>Type</i>	<i>Road No.</i>	<i>Road Name</i>	<i>Starting Point</i>	<i>Finishing Point</i>	<i>Conditions</i>
36.5m	202	Marthaguy Road (Warren Carinda Road)	HW11 Oxley Highway	Warren Coonamble Shire boundary	
36.5m	202	Warren Carinda Road	Warren Coonamble Shire boundary	Bogewong Road, Carinda	
36.5m	333	Warren Walgett Road	HW11 Oxley Highway	MR7516 Carinda Gongolgan Road, Warren / Walgett Shire boundary	

<i>Type</i>	<i>Road No.</i>	<i>Road Name</i>	<i>Starting Point</i>	<i>Finishing Point</i>	<i>Conditions</i>
36.5m	347	Melrose Collie Road	Narromine Warren Shire boundary	HW11 Oxley Highway, Collie	
36.5m	424	Marra Road	Bogan Warren Shire boundary	MR333 Warren Walgett Road	
36.5m	7515	Warren Combara Road	MR202 Warren Carinda Road	Warren Coonamble Shire boundary	
36.5m	7516	Billybingbone Road	Brewon Road	Billybone Bridge	
36.5m		Armatree Road	Pine Clump Soldiers Road	Warren Gilgandra Shire boundary	
36.5m		Arthur Butler Drive	HW11 Oxley Highway	Namoi Cotton Storage entrance	
36.5m		Bank Street	Cook Street	Bruce Street	
36.5m		Belah View Road	Bullagreen Road	End of road, approx 8.6km	
36.5m		Bloomfield Avenue	Thomas Sullivan Crescent	Entire length	
36.5m		Booka Road	MR424 Marra Road	RR7516 Billybingbone Road	
36.5m		Bourbah Road	Armtree Road	Christies Lane	
36.5m		Bourbah Road	HW11 Oxley Highway	Warren Gilgandra Shire boundary	
36.5m		Bruce Street	Bank Street	Zora Street	
36.5m		Buckinguy Road	Lemongrove Road	Warren Bogan Shire boundary	
36.5m		Buddabadah Road	HW7 Mitchell Highway	Warren Bogan Shire boundary	
36.5m		Bullagreen Road	MR202 Warren Carinda Road	RR7515 Warren Combara Road	
36.5m		Bundemar Road	HW11 Oxley Highway	Warren Narromine Shire boundary	
36.5m		Canonba Road	MR333 Warren Walgett Road	Warren Bogan Shire boundary	
36.5m		Castlebar Lane	HW11 Oxley Highway	Bundemar Road	
36.5m		Cathudral Bogan Road	HW7 Mitchell Highway	Warren Narromine Shire boundary	
36.5m		Charlieville Road	MR202 Warren Carinda Road	End of road Charlieville Gate, approx 1km	
36.5m		Christies Lane	Armatree Road	Warren Coonamble Shire boundary	
36.5m		Colane Road	MR424 Marra Road	Warren Bogan Shire boundary	
36.5m		Colley Place	Railway Parade	Entire length	
36.5m		Collie Road	MR347 Collie Trangie Road	Warren Gilgandra Shire boundary	
36.5m		Cook Street	Mabel Street	Zora Street	

<i>Type</i>	<i>Road No.</i>	<i>Road Name</i>	<i>Starting Point</i>	<i>Finishing Point</i>	<i>Conditions</i>
36.5m		Cremorne Road	Nevertire Bogan Road	End of road at Channel, approx 5.5km	
36.5m		Cullemburrawang Road	MR7515 Warren Combara Road	MR202 Warren Carinda Road	
36.5m		Dicks Camp Cemetery Lane	HW11 Oxley Highway	End of road, Dicks Camp House, approx 2.5km	
36.5m		Drungalear Road	MR202 Warren Carinda Road	End of road Drungalear Gate, approx 13.5km	
36.5m		Duffity Road	Gradgery Lane	End of road Bibberjibbery Gate, approx 7km	
36.5m		Ellengerah Road	Warren Town Limits, approx 250m south of Wilson Street	Warren Narromine Shire boundary	
36.5m		Ellerslie Road	Bullagreen Road	End of road Ellerslie Gate, approx 4.5km	
36.5m		Elsinore Road	HW7 Mitchell Highway	End of road Zanzibar Gate	
36.5m		Emby West Road	Warren Coonamble Shire boundary	End of road Emby West Gate, approx 4.5km from Gulargambone Road	
36.5m		Gibson Way	MR333 Warren Walgett Road	Warren Coonamble Shire boundary	
36.5m		Gillendoon Road	HW11 Oxley Highway	End of road Gillendoon House, approx 4.5km	
36.5m		Gradgery Lane	Kiameron Road	MR202 Warren Carinda Road	
36.5m		Greentree Road	Bourbah Road	End of road Freeths Ramp, approx 4.5km	
36.5m		Gunnegaldra Road	Industrial Access Road	End of road Gunnegaldra Ramp, approx 5.5km	
36.5m		Gunningbar Road	Old Warren Road	End of road Gunningbar West, approx 17km	
36.5m		Hatton Lane	MR202 Warren Carinda Road	End of road Clontarf Gate, approx 8.2km	
36.5m		Heatherbrae Road	Nevertire Bogan Road	End of road Rosedale Ramp, approx 4km	
36.5m		Industrial Access Road	HW11 Oxley Highway, south of Warren	HW11 Oxley Highway, north of Warren	
36.5m		Inglewood Road	Bourbah Road	Warren Gilgandra Shire boundary	



<i>Type</i>	<i>Road No.</i>	<i>Road Name</i>	<i>Starting Point</i>	<i>Finishing Point</i>	<i>Conditions</i>
36.5m		Kiameron Road	MR333 Warren Walgett Road	End of road Kiameron Ramp, approx 10.5kms	
36.5m		Killaloo Lane	MR424 Marra Road	End of Lane, Killaloo Ramp, approx 7kms	
36.5m		Lamphs Road	MR333 Warren Carinda Road	End of Lamphs Road, approx 4.5km	
36.5m		Lauriston Road	MR202 Warren Carinda Road	End of road Lauriston Road, approx 9km	
36.5m		Leeches Creek Road	Yungundi Road	Warren Gilgandra Shire boundary	
36.5m		Lemongrove Road	MR333 Warren Walgett Road	MR424 Marra Road	
36.5m		Mabel Street	Stafford Street	Cook Street	
36.5m		Merrigal Road	Pine Clump Soldiers Road	Warren Gilgandra Shire boundary	
36.5m		Milson Street	HW11 Oxley Highway	Wambianna Road	
36.5m		Mullengudgery Road	HW7 Mitchell Highway	End of Hortons Ramp, approx 8.5km	
36.5m		Nellievale Road	MR333 Warren Walgett Road	End of road Nellievale Gate, approx 6.5km	
36.5m		Nevertire Bogan Road	HW7 Mitchell Highway	Dandaloo Road	
36.5m		Oakley Road	HW11 Oxley Highway	Pleasant View Lane	
36.5m		Old Warren Road	Industrial Access Road	Warren Bogan Shire boundary	
36.5m		Oxley Road	MR333 Warren Walgett Road	Entire length to Oxley Bridge	
36.5m		Pigeonbah Road	RR7515 Warren Combara Road	End of road at Bundilla Mailbox, approx 22km	
36.5m		Pine Clump Soldiers Road	RR7515 Warren Combara Road	Merrigal Road	
36.5m		Pleasant View Lane	Bourbah Road	End of road, Clyde Cottage Gate, approx 17km	
36.5m		Quigley Carroll Road	Cathundral Bogan Road	End of road Muntham Gate, approx 2.8km	
36.5m		Radnedge Road	HW11 Oxley Highway	Entire length, approx 3.6km	
36.5m		Railway Parade	MR333 Warren Carinda Road	Silo Road	
36.5m		Rifle Range Road	HW11 Oxley Highway	Ellengerah Road	

<i>Type</i>	<i>Road No.</i>	<i>Road Name</i>	<i>Starting Point</i>	<i>Finishing Point</i>	<i>Conditions</i>
36.5m		Rothsay Road	MR202 Warren Carinda Road	Nangheri property, approx 4km	
36.5m		Silo Road	Industrial Access Road	Railway Parade	
36.5m		Snakes Lane	Wambianna Road	End of road Ewenmar Gate, approx 700m	
36.5m		Stafford Street	Zora Street	Mabel Street	
36.5m		Sullivans Road	Colane Road	End of road Yamba Gate, approx 5kms	
36.5m		Sunshine Road	Bourbah Road	Warren Gilgandra Shire boundary	
36.5m		Thomas Sullivan Crescent	Railway Parade	Railway Parade	
36.5m		Udora Road	HW11 Oxley Highway	End of road at Ted 'n Thel's, approx 4.8km	
36.5m		Wambianna Road	Milson Street	Warren Narromine Shire boundary	
36.5m		Widgeree Road	Cathundral Bogan Road	Warren Narromine Shire boundary	
36.5m		Wonbobbie Road	RR7515 Warren Combara Road	HW11 Oxley Highway	
36.5m		Yarrandale Road	MR202 Warren Carinda Road	Entire length, approx 8km	
36.5m		Yungundi Road	Collie Road	Warren Gilgandra Shire boundary	
36.5m		Zora Street	HW11 Oxley Highway	Stafford Street	

## WARRUMBUNGLE SHIRE COUNCIL

Access to Regional and Local roads listed below:

<i>Type</i>	<i>Road No.</i>	<i>Road Name</i>	<i>Starting Point</i>	<i>Finishing Point</i>	<i>Conditions</i>
36.5m	129	Coonabarabran Baradine Road	Access into "Bypass" Mill	Narren Street & Walker Street, Baradine	No access 7:00-9:00am and 3:00-5:00pm on school days.
36.5m	129	Narren Street	Walker Street	Warrigal Street	No access 7:00-9:00am and 3:00-5:00pm on school days.
36.5m	329	Gwabegar Road	Warrigal Street	Warrumbungle Narrabri Shire boundary	
36.5m		Baradine Goorianawa Road	MR129 Baradine Warrumbungle Road	Bugaldie Goorianawa Road	No access 7:00-9:00am and 3:00-5:00pm on school days.
36.5m		Caledonia Road	Kinross Road	Bugaldie Goorianawa Road	No access 7:00-9:00am and 3:00-5:00pm on school days.
36.5m		Kinross Road	Munns Road	Caledonia Road	No access 7:00-9:00am and 3:00-5:00pm on school days.

<i>Type</i>	<i>Road No.</i>	<i>Road Name</i>	<i>Starting Point</i>	<i>Finishing Point</i>	<i>Conditions</i>
36.5m		Munns Road	Vatua Lane	Bugaldie Goorianawa Road	No access 7:00-9:00am and 3:00-5:00pm on school days.
36.5m		Worrigal Street	Narren Street	Warrumbungle Coonamble Shire boundary	

## WENTWORTH SHIRE COUNCIL

Access to Regional and Local roads listed below or west of a line joining the intersection of Cobb Highway and Balranald Road in Ivanhoe with the centre of the Darling River Bridge at Wentworth and due south to the NSW/Victorian border.

<i>Type</i>	<i>Road No.</i>	<i>Road Name</i>	<i>Starting Point</i>	<i>Finishing Point</i>	<i>Conditions</i>
36.5m	68	Pooncarie Road	HW22 Silver City Highway	Unincorporated Area Wentworth Shire boundary near Harcourt	
36.5m	68	Renmark Road	South Australian / NSW border, near Renmark	HW22 Silver City Highway	
36.5m	431	Arumpo Road	HW22 Silver City Highway	Wentworth Balranald Shire boundary	
36.5m		Acacia Road	Syndicate Road	Delta Road	
36.5m		Alcheringa Drive	Melaleuca Street	Gol Gol North Road	
36.5m		Allomba Road	Channel Road	Property entrance, approx 700m south of Channel Road	
36.5m		Boggabilla Road	HW22 Silver City Highway	For a distance of approx 300m from HW22 Silver City Highway	
36.5m		Boggabilla Road	Reserve Road West	Nentoura Road	
36.5m		Buronga Hill Road	HW22 Silver City Highway	Entire length	
36.5m		Calder Highway	HW22 Silver City Highway	NSW / Victorian border at Curlwaa	
36.5m		Channel Road	Fletchers Lake Road	Reserve Road East	
36.5m		Chapman Street	HW14 Sturt Highway	Caltex / Primary School 80m north of Highway	
36.5m		Citrus Drive	Hollands Lake Road	End of road at SS Citrus Packing Shed	
36.5m		Comebungee Road	Syphon Road	Cudgee Road	
36.5m		Corbett Avenue	HW22 Silver City Highway	Melaleuca Street	
36.5m		Delta Road	Acacia Road	HW22 Silver City Highway	
36.5m		Delta Road	Silver City Highway (HW22)	Syndicate Road	
36.5m		Fletchers Lake Road	HW22 Silver City Highway	Wentworth Pooncarie Road	

<i>Type</i>	<i>Road No.</i>	<i>Road Name</i>	<i>Starting Point</i>	<i>Finishing Point</i>	<i>Conditions</i>
36.5m		Gol Gol North Road	1km north of Alcheringa Drive	Kingfisher Drive	
36.5m		Gunyah Road	HW22 Silver City Highway	Reserve Road East	
36.5m		Hollands Lake Road	HW22 Silver City Highway	Citrus Drive	
36.5m		Jindalee Road	River Road	Entire length, approx 650m from River Road	
36.5m		Keenans Drive	Reserve Road West	Old Wentworth Road	
36.5m		Link Road	HW22 Silver City Highway	Entire length, approx 900m from HW22 Silver City Highway	
36.5m		Melaleuca Street	HW14 Sturt Highway	Pitman Avenue	
36.5m		Nentoura Road	Billabong Road	Jacaranda Road	
36.5m		Old Euston Road	HW14 Sturt Highway	Wickets Turn-off	
36.5m		Old Wentworth Road	Keenans Drive	HW22 Silver City Highway	
36.5m		Oleander Drive	Reserve Road West	Burtundy Street	
36.5m		Petro Mail Road	MR431 Arumpo Road	Wamberra Road	
36.5m		Pooley Street	HW14 Sturt Highway	Southern boundary of Laneway, 80m north of Sturt Highway	
36.5m		Reserve Road East	Channel Road	Hollands Lake Road	
36.5m		Reserve Road West	Gunyah Road	Channel Road	
36.5m		Reserve Road West	Keenans Drive	Gunyah Road	
36.5m		River Road	HW22 Silver City Highway	Jindalee Road Intersection	
36.5m		Rose Street	HW14 Sturt Highway	60m north of Sturt Highway	
36.5m		Seymour Road	Syphon Road	Hollands Lake Road	
36.5m		Short Street	HW22 Silver City Highway	Lot 7003 DP 1126438 [DP 1126938]	
36.5m		Syndicate Road	Delta Road	Acacia Road	
36.5m		Syphon Road	HW22 Silver City Highway	Reserve Road East	
36.5m		Trawalla Road	Syphon Road	100m from Hollands Lake Road	
36.5m		Wakefield Lane	Silver City Highway (HW22)	End of road Reserve, approx 700m from HW22 Silver City Highway	

**PART 2 – APPROVED 53.5 METRE ROAD TRAIN ROUTES****WESTERN REGION**

Access to State roads listed below:

<i>Type</i>	<i>Road No.</i>	<i>Road Name</i>	<i>Starting Point</i>	<i>Finishing Point</i>	<i>Conditions</i>
53.5m	7	Mitchell Highway	Northern end of North Bourke Bridge	NSW / Queensland border at Barrington	Note – no parking of trailers or dollies along roadside except in designated areas.

**ROADS ACT 1993**

Notice of dedication of land as public road at Michelago  
in the Cooma-Monaro Shire Council area

Roads and Maritime Services, by its delegate, dedicates  
the land described in the schedule below as public road  
under section 10 of the Roads Act 1993.

T D Craig  
Manager, Compulsory Acquisition & Road Dedication  
Roads and Maritime Services

**SCHEDULE**

ALL that piece or parcel of land situated in the Cooma-Monaro Shire Council area, Parish of Michelago and County of Beresford, shown as Lot 5 Deposited Plan 248764.

(RMS Papers: SF2012/015820; RO 19/97.1230)

**ROADS ACT 1993**

Notice of Dedication of Land as Public Road at Kariong in the Gosford City Council area

Roads and Maritime Services, by its delegate, dedicates the land described in the schedule below as public road under section 10 of the Roads Act 1993.

T D Craig  
Manager, Compulsory Acquisition & Road Dedication  
Roads and Maritime Services

---

SCHEDULE

ALL those pieces or parcels of land situated in the Gosford City Council area, Parish of Patonga and County of Northumberland, shown as:

<u>Description of Land</u>	<u>Title Particulars</u>
Lot 1 Deposited Plan 236755	Certificate of Title Volume 6468 Folio 12
Lot 1 shown on the plan annexed to Memorandum of Transfer Dealing J300947 registered at Land and Property Information, being part of Lot 10 Deposited Plan 20433	Certificate of Title Volume 8444 Folio 175
Lot 4 Deposited Plan 236755	Certificate of Title Volume 10109 Folio 147
Lot 5 Deposited Plan 236755	Certificate of Title Volume 7056 Folio 79
Lot 6 Deposited Plan 236755	Certificate of Title Volume 6838 Folio 133
Lot 8 Deposited Plan 236755	Certificate of Title Volume 4490 Folio 116
Lot 9 Deposited Plan 236755	Certificate of Title Volume 4490 Folio 116
Lot 10 Deposited Plan 236755	Folio Identifier 10 / 236755
Lot 11 Deposited Plan 236755	Certificate of Title Volume 10601 Folio 240
Lot 1 Deposited Plan 326850	Certificate of Title Volume 4460 Folio 124
Lot 13 Deposited Plan 211250	Folio Identifier 13 / 211250
Lot 14 Deposited Plan 1146770	Folio Identifier 14 / 1146770
Lot 15 Deposited Plan 1146770	Folio Identifier 15 / 1146770
Lot 16 Deposited Plan 1146770	Folio Identifier 16 / 1146770
Lot 17 Deposited Plan 1146770	Folio Identifier 17 / 1146770
Lot 18 Deposited Plan 1146770	Folio Identifier 18 / 1146770

(RMS Papers: 10/184.1636)

---

## Department of Trade and Investment, Regional Infrastructure and Services

### FISHERIES MANAGEMENT (OCEAN TRAP AND LINE SHARE MANAGEMENT PLAN) REGULATION 2006

#### ORDER

Extension of Transitional Period for Minimum  
Shareholding Requirements for Spanner Crab Shares in  
the Ocean Trap and Line Fishery

I, RICHARD SHELDRAKE, Acting Director General of the Department of Trade and Investment, Regional Infrastructure and Services:

1. Pursuant to section 43 (2) of the Interpretation Act 1987 and Clause 6 (6) (b) of the Appendix to the Fisheries Management (Ocean Trap and Line Share Management Plan) Regulation 2006, revoke the Order dated 12 May 2011, entitled "Extension of transitional period for minimum shareholding requirements for spanner crab shares in the Ocean Trap and Line Fishery" and published in *New South Wales Government Gazette* No. 49 on 13 May 2011, at page 2888; and
2. Pursuant to Clause 6 (6) (b) of the Appendix to the Fisheries Management (Ocean Trap and Line Share Management Plan) Regulation 2006, prescribe that for the purposes of Clause 6 of that Appendix and in the case of:
  - (i) ocean trap and line – spanner crab northern zone shares; and
  - (ii) ocean trap and line – spanner crab southern zone shares,
 the transitional period will end on 30 June 2013.

Dated this 27th day of June 2012.

RICHARD SHELDRAKE,  
Acting Director General,  
Department of Trade and Investment,  
Regional Infrastructure and Services

### MINERAL RESOURCES

NOTICE is given that the following applications have been received:

#### ASSESSMENT LEASE APPLICATION

(T12-1146)

No. 51, JESASU PTY LTD (ACN 001 654 682), area of about 106.5 hectares, for corundum, sapphire and zircon, dated 13 June 2012. (Inverell Mining Division).

#### EXPLORATION LICENCE APPLICATIONS

(T12-1153)

No. 4603, Donald John PERKIN and MINEXCHANGE PROPRIETARY LIMITED (ACN 086 042 524), area of 25 units, for Group 1, dated 22 June 2012. (Orange Mining Division).

(T12-1154)

No. 4604, OCHRE RESOURCES PTY LTD (ACN 112 833 351), area of 100 units, for Group 1, dated 26 June 2012. (Cobar Mining Division).

#### MINING LEASE APPLICATION

(T12-1511)

No. 430, ENDEAVOUR COAL PTY LIMITED (ACN 099 830 476), area of about 1280 hectares, to mine for coal, dated 22 June 2012. (Sydney Mining Division).

CHRIS HARTCHER, M.P.,  
Minister for Resources and Energy

NOTICE is given that the following applications have been granted:

#### EXPLORATION LICENCE APPLICATIONS

(T11-0130)

No. 4246, now Exploration Licence No. 7948, STUART TOWN GOLD PTY LTD (ACN 152 053 499), County of Wellington, Map Sheet (8732), area of 45 units, for Group 1, dated 19 June 2012, for a term until 19 June 2014.

(T11-0183)

No. 4297, now Exploration Licence No. 7945, EXALT RESOURCES LIMITED (ACN 145 327 617), Counties of Cunningham and Kennedy, Map Sheet (8232, 8332), area of 42 units, for Group 1, dated 7 June 2012, for a term until 7 June 2014. As a result of the grant of this title, Exploration Licence No. 7663 has ceased to have effect.

(T12-1002)

No. 4459, now Exploration Licence No. 7947, AUZEX EXPLORATION LIMITED (ACN 153 608 596), Counties of Clive, Drake and Gough, Map Sheet (9238, 9239, 9338, 9339), area of 94 units, for Group 1, dated 14 June 2012, for a term until 14 June 2014.

CHRIS HARTCHER, M.P.,  
Minister for Resources and Energy

NOTICE is given that the following applications for renewal have been received:

(T00-0026)

Exploration Licence No. 5748, ARGENT MINERALS LIMITED (ACN 124 780 276), area of 21 units. Application for renewal received 22 June 2012.

(12-3202)

Exploration Licence No. 6587, WHITEHAVEN COAL MINING LIMITED (ACN 086 426 253), area of 218 hectares. Application for renewal received 22 June 2012.

(12-3263)

Exploration Licence No. 6590, TUNGSTEN NSW PTY LTD (ACN 123 370 365), area of 53 units. Application for renewal received 22 June 2012.

(06-0102)

Exploration Licence No. 6592, MINCOR COPPER PTY LTD (ACN 120 024 777), area of 72 units. Application for renewal received 22 June 2012.

(07-0377)

Exploration Licence No. 7161, BEMAX RESOURCES LIMITED (ACN 009 247 858), area of 200 units. Application for renewal received 22 June 2012.

(T07-0510)

Exploration Licence No. 7162, PERILYA BROKEN HILL LIMITED (ACN 099 761 289), area of 5 units. Application for renewal received 21 June 2012.

CHRIS HARTCHER, M.P.,  
Minister for Resources and Energy

### RENEWAL OF CERTAIN AUTHORITIES

NOTICE is given that the following authorities have been renewed:

(05-5811)

Exploration Licence No. 4619, PROVIDENCE GOLD AND MINERALS PTY LTD (ACN 004 881 789), County of Sandon, Map Sheet (9236), area of 4 units, for a further term until 9 October 2013. Renewal effective on and from 22 June 2012.

(T93-0804)

Exploration Licence No. 4702, PROVIDENCE GOLD AND MINERALS PTY LTD (ACN 004 881 789), Counties of Sandon and Vernon, Map Sheet (9236), area of 8 units, for a further term until 9 October 2013. Renewal effective on and from 22 June 2012.

(T01-0120)

Exploration Licence No. 5891, DENIS MICHAEL WALSH, County of Gipps, Map Sheet (8230), area of 1 units, for a further term until 20 September 2013. Renewal effective on and from 22 June 2012.

(12-0511)

Exploration Licence No. 6040, GOLD AND COPPER RESOURCES PTY LIMITED (ACN 124 534 863), County of Bathurst, Map Sheet (8731), area of 29 units, for a further term until 31 January 2014. Renewal effective on and from 25 June 2012.

(T04-0008)

Exploration Licence No. 6233, GOLDMINCO RESOURCES PTY LTD (ACN 109 981 795), Counties of Bathurst and Wellington, Map Sheet (8731), area of 5 units, for a further term until 18 April 2013. Renewal effective on and from 11 April 2012.

(T03-0878)

Exploration Licence No. 6249, GUM RIDGE MINING PTY LIMITED (ACN 108 530 650), County of Ashburnham, Map Sheet (8631), area of 4 units, for a further term until 31 January 2014. Renewal effective on and from 25 June 2012.

(05-0210)

Exploration Licence No. 6459, SCORPIO RESOURCES PTY LTD (ACN 109 158 769), County of Macquarie, Map Sheet (9335), area of 25 units, for a further term until 7 August 2013. Renewal effective on and from 21 June 2012.

(12-0923)

Exploration Licence No. 6462, BIG ISLAND MINING PTY LTD (ACN 112 787 470), Counties of Murray and St Vincent, Map Sheet (8826, 8827), area of 75 units, for a further term until 31 August 2013. Renewal effective on and from 27 March 2012.

(05-0238)

Exploration Licence No. 6481, GOSLING CREEK PTY LIMITED (ACN 115 351 981), County of Bathurst, Map Sheet (8731), area of 13 units, for a further term until 31 January 2014. Renewal effective on and from 25 June 2012.

(05-0291)

Exploration Licence No. 6562, GUM RIDGE MINING PTY LIMITED (ACN 108 530 650), Counties of Ashburnham and Bathurst, Map Sheet (8631, 8731), area of 5 units, for a further term until 31 January 2014. Renewal effective on and from 25 June 2012.

(06-4194)

Exploration Licence No. 6907, ACTWAY PTY LIMITED (ACN 090 165 174), County of Blaxland, Map Sheet (8032), area of 46 units, for a further term until 11 October 2013. Renewal effective on and from 19 June 2012.

(T07-0449)

Exploration Licence No. 6990, IRONBARK ZINC LIMITED (ACN 118 751 027), County of Beresford, Map Sheet (8725, 8726), area of 6 units, for a further term until 18 December 2012. Renewal effective on and from 24 April 2012.

(07-0368)

Exploration Licence No. 7062, NEWMONT EXPLORATION PTY LTD (ACN 006 306 690), County of Phillip, Map Sheet (8832, 8833), area of 24 units, for a further term until 4 February 2014. Renewal effective on and from 19 June 2012.

(08-0110)

Exploration Licence No. 7194, GOLD AND COPPER RESOURCES PTY LIMITED (ACN 124 534 863), County of Bathurst, Map Sheet (8731), area of 1 units, for a further term until 31 January 2014. Renewal effective on and from 25 June 2012.

(08-0111)

Exploration Licence No. 7215, GOLD AND COPPER RESOURCES PTY LIMITED (ACN 124 534 863), County of Ashburnham, Map Sheet (8631), area of 1 units, for a further term until 31 January 2014. Renewal effective on and from 25 June 2012.

(T08-0055)

Exploration Licence No. 7232, IMPERIAL GOLD 2 PTY LTD (ACN 131 379 103), County of Ashburnham, Map Sheet (8631), area of 8 units, for a further term until 31 January 2014. Renewal effective on and from 25 June 2012.

(T08-0112)

Exploration Licence No. 7242, AGRICULTURAL EQUITY INVESTMENTS PTY LIMITED (ACN 064 646 108), County of Ashburnham, Map Sheet (8531), area of 23 units, for a further term until 7 November 2013. Renewal effective on and from 25 June 2012.



(T08-0117)

Exploration Licence No. 7353, ARGENT MINERALS LIMITED (ACN 124 780 276), County of Landsborough, Map Sheet (7837), area of 28 units, for a further term until 23 June 2013. Renewal effective on and from 2 May 2012.

(T09-0057)

Exploration Licence No. 7383, ALKANE RESOURCES LTD (ACN 000 689 216), County of Wellington, Map Sheet (8731), area of 9 units, for a further term until 11 August 2013. Renewal effective on and from 19 June 2012.

(T09-0085)

Exploration Licence No. 7391, NEWMONT EXPLORATION PTY LTD (ACN 006 306 690), County of Phillip, Map Sheet (8832, 8833), area of 71 units, for a further term until 27 August 2013. Renewal effective on and from 19 June 2012.

(T09-0089)

Exploration Licence No. 7392, NEWMONT EXPLORATION PTY LTD (ACN 006 306 690), Counties of Gordon and Wellington, Map Sheet (8632), area of 8 units, for a further term until 27 August 2013. Renewal effective on and from 13 June 2012.

(T09-0082)

Exploration Licence No. 7397, FORGE RESOURCES LTD (ACN 139 886 187), County of Goulburn, Map Sheet (8325, 8326), area of 20 units, for a further term until 18 September 2013. Renewal effective on and from 27 March 2012.

(T03-0138)

Mining Lease No. 1361 (Act 1992), PEEL MINING LIMITED (ACN 119 343 734), Parish of South Peak, County of Blaxland, Map Sheet (8133-3-S), area of 100 hectares, for a further term until 16 January 2016. Renewal effective on and from 18 June 2012.

CHRIS HARTCHER, M.P.,  
Minister for Resources and Energy

#### WITHDRAWAL OF APPLICATION FOR RENEWAL

NOTICE is given that the application for renewal in respect of the following authority has been withdrawn:

(T09-0050)

Exploration Licence No. 7425, Pedro KASTELLORIZOS, County of Camden, Map Sheet (8928), area of 10 units. The authority ceased to have effect on 13 June 2012.

CHRIS HARTCHER, M.P.,  
Minister for Resources and Energy

---

#### CANCELLATION OF AUTHORITY AT REQUEST OF HOLDER

NOTICE is given that the following authority has been cancelled:

(T08-0070)

Exploration Licence No. 7256, CARPENTARIA EXPLORATION LIMITED (ACN 095 117 981), County of Bland, Map Sheet (8429), area of 4 units. Cancellation took effect on 25 June 2012.

CHRIS HARTCHER, M.P.,  
Minister for Resources and Energy

## PRIMARY INDUSTRIES

### ANIMAL DISEASES (EMERGENCY OUTBREAKS) ACT 1991

#### Section 29

#### Extension of Importation Order – Pigeons (No. 3)

I, SALLY ANN SPENCE, Deputy Chief Veterinary Officer, with the powers the Minister has delegated to me pursuant to section 67 of the Animal Diseases (Emergency Outbreaks) Act 1991 ('the Act') and pursuant to sections 28 and 29 of the Act extend the operation of the importation order titled "Importation Order – Pigeons (No. 3)" dated 1 June 2012 and published in *New South Wales Government Gazette* No. 58 on 4 June 2012, at pages 2319-2320, for a further period of 30 days from the date this notice is published in the *New South Wales Government Gazette*.

Dated this the 25th day of June 2012.

SALLY ANN SPENCE,  
Deputy Chief Veterinary Officer

### FISHERIES MANAGEMENT ACT 1994

#### FISHERIES MANAGEMENT (AQUACULTURE) REGULATION 2007

#### Clause 39 (4) – Notice of Aquaculture Lease Renewal

THE Minister has renewed the following Class 1 Aquaculture Leases:

OL80/178 within the estuary of Wallis Lake, having an area of 9.2387 hectares to Kristian GOODWIN of Forster, for a term of 15 years expiring on 12 April 2027.

OL65/312 within the estuary of Wapengo Lake, having an area of 0.6757 hectares to Janis MANN and Kevin WILLIAMS of Bermagui, for a term of 15 years expiring on 20 December 2026.

OL81/105 within the estuary of the Clyde River, having an area of 1.9204 hectares to Andrew KASKOUTAS and Maria KASKOUTAS of Batemans Bay, for a term of 15 years expiring on 25 March 2027.

BILL TALBOT,  
Director,  
Aquaculture, Conservation and Marine Parks,  
Fisheries Division,  
NSW Department of Primary Industries

### PLANT DISEASES ACT 1924

#### Appointment of Inspectors

I, ANDREW COLIN SANGER, Director, Agricultural Compliance, with the delegated authority of the Director General of the Department of Trade and Investment, Regional Infrastructure and Services, pursuant to section 28C of the Plant Diseases Act 1924 ("the Act") and pursuant to section 11 of the Act, hereby appoint the persons named in the Schedule below, as inspectors for the purposes of the Act.

#### SCHEDULE

David John HERBERT.  
Jamie MANNERS.  
James WATSON.  
John Steven WELDON.

Dated this 26th day of June 2012.

A. C. SANGER,  
Director,  
Agricultural Compliance,  
Department of Primary Industries  
(an office within the Department of Trade and  
Investment, Regional Infrastructure and Services)

### STOCK DISEASES ACT 1923

#### Appointment of Inspector

#### Notification No. 539

I, ANDREW COLIN SANGER, Director, Agricultural Compliance, with the delegated authority of the Director General of the Department of Trade and Investment, Regional Infrastructure and Services, pursuant to section 22C of the Stock Diseases Act 1923 ("the Act") and pursuant to section 6 (1) of the Act, hereby appoint the persons named in Schedule below, as inspectors for the purposes of the Act.

#### SCHEDULE

Michael Anthony McFARLANE.  
Elizabeth O'GRADY.  
Stephen Joseph WILSON.

Dated this 26th day of June 2012.

A. C. SANGER,  
Director,  
Agricultural Compliance,  
Department of Primary Industries  
(an office within the Department of Trade and  
Investment, Regional Infrastructure and Services)

## LANDS

**DUBBO CROWN LANDS OFFICE**  
**45 Wingewarra Street (PO Box 1840), Dubbo NSW 2830**  
**Phone: (02) 6883 3300 Fax: (02) 6884 2067**

### RESERVATION OF CROWN LAND

PURSUANT to section 87 of the Crown Lands Act 1989, the Crown Land specified in Column 1 of the Schedule hereunder, is reserved as specified opposite thereto in Column 2 of the Schedule.

ANDREW STONER, M.P.,  
 Minister for Regional Infrastructure and Services

#### SCHEDULE

<i>Column 1</i>	<i>Column 2</i>
Land District: Walgett.	Reserve No.: 1035588.
Local Government Area: Coonamble Shire Council.	Public Purpose: Public recreation, community and sporting club facilities and community purposes.
Locality: Coonamble. Lot 19, DP No. 721730, Parish Nedgera, County Leichhardt.	
Area: About 12.2 hectares. File No.: 12/04235.	

### DISSOLUTION OF RESERVE TRUST

PURSUANT to section 92 (3) of the Crown Lands Act 1989, the reserve trust specified in Column 1 of the Schedule hereunder, which was established in respect of the reserve specified opposite thereto in Column 2 of the Schedule, is dissolved.

ANDREW STONER, M.P.,  
 Minister for Regional Infrastructure and Services

#### SCHEDULE

<i>Column 1</i>	<i>Column 2</i>
Beni Recreation Reserve Trust.	Reserve No.: 84413. Public Purpose: Public recreation. Notified: 3 May 1963. File No.: DB81 R 228.

**GRAFTON OFFICE**  
**76 Victoria Street (PO Box 272), Grafton NSW 2460**  
**Phone: (02) 6640 3400      Fax: (02) 6642 5375**

**NOTIFICATION OF CLOSING OF A ROAD**

IN pursuance of the provisions of the Roads Act 1993, the road hereunder described is closed and the lands comprised therein cease to be public road and the rights of passage and access that previously existed in relation to the road is extinguished. Upon closing, title to the land, comprising the former public road, vests in the body specified in the Schedule hereunder.

ANDREW STONER, M.P.,  
 Minister for Regional Infrastructure and Services

Description

*Parish – North Bellingen; County – Raleigh;  
 Land District – Bellingen; L.G.A. – Bellingen*

Road Closed: Lot 1, DP 1173128.

File No.: 11/02326.

Schedule

On closing, the land within Lot 1, DP 1173128 remains vested in the State of New South Wales as Crown Land.

Description

*Parish – Churchill; County – Drake;  
 Land District – Grafton; L.G.A. – Clarence Valley*

Road Closed: Lot 1, DP 1173283.

File No.: 07/3076.

Schedule

On closing, the land within Lot 1, DP 1173283 remains vested in the State of New South Wales as Crown Land.

Description

*Parish – Bostobrick; County – Fitzroy;  
 Land District – Bellingen; L.G.A. – Bellingen*

Road Closed: Lot 1, DP 1172901.

File No.: GF06 H 396.

Schedule

On closing, the land within Lot 1, DP 1172901 remains vested in the State of New South Wales as Crown Land.

**HAY OFFICE**  
**126 Lachlan Street (PO Box 182), Hay NSW 2711**  
**Phone: (02) 6990 1800 Fax: (02) 6993 1135**

**TRANSFER OF CROWN ROAD TO A COUNCIL**

IN pursuance of the provisions of section 151, Roads Act 1993, the Crown public roads specified in Schedule 1 are transferred to the Roads Authority specified in Schedule 2 hereunder, as from the date of publication of this notice and as from that date, the roads specified in Schedule 1 cease to be Crown public road.

ANDREW STONER, M.P.,  
Minister for Regional Infrastructure and Services

SCHEDULE 1

*Parish – Moama; County – Cadell;  
Land District – Deniliquin; Locality – Moama*

The crown roads as shown by red in below diagram.



SCHEDULE 2

Roads Authority: Murray Shire Council.

File No.: 12/02976.

**NEWCASTLE OFFICE**

**437 Hunter Street, Newcastle NSW 2300 (PO Box 2185, Dangar NSW 2309)**

**Phone: (02) 4925 4104 Fax: (02) 4925 3517**

**NOTIFICATION OF CLOSING OF A ROAD**

IN pursuance of the provisions of the Roads Act 1993, the road hereunder described is closed and the lands comprised therein cease to be public road and the rights of passage and access that previously existed in relation to the road is extinguished. Upon closing, title to the land, comprising the former public road, vests in the body specified in the Schedule hereunder.

ANDREW STONER, M.P.,  
Minister for Regional Infrastructure and Services

Description

*Parish – Boco; County – Wellesley;  
Land District – Bombala; L.G.A. – Cooma-Monaro*

Road Closed: Lot 1, DP 1175331.

File No.: 09/17765.

Schedule

On closing, the land within Lot 1, DP 1175331 remains vested in the State of New South Wales as Crown Land.

Description

*Parish – Gooloogong; County – Forbes;  
Land District – Cowra; L.G.A. – Cowra*

Road Closed: Lot 4, DP 1175727, subject to easement for Transmission Line created by Deposited Plan DP 1175727.

File No.: 08/4169.

Schedule

On closing, the land within Lot 4, DP 1175727 remains vested in the State of New South Wales as Crown Land.

Description

*Parish – Irene; County – Westmoreland;  
Land District – Bathurst; L.G.A. – Oberon*

Road Closed: Lot 3, DP 1175893.

File No.: 08/11246.

Schedule

On closing, the land within Lot 3, DP 1175893 remains vested in the State of New South Wales as Crown Land.

Description

*Parish – Langdale; County – Westmoreland;  
Land District – Bathurst; L.G.A. – Oberon*

Road Closed: Lot 2, DP 1175276.

File No.: CL/00872.

Schedule

On closing, the land within Lot 2, DP 1175276 remains vested in the State of New South Wales as Crown Land.

Description

*Parish – Tintern; County – Bathurst;  
Land District – Cowra; L.G.A. – Cowra*

Road Closed: Lot 4, DP 1175504 subject to easement for pipeline created in Deposited Plan 1175504.

File No.: 12/00307.

Schedule

On closing, the land within Lot 4, DP 1175504 remains vested in the State of New South Wales as Crown Land.

Description

*Parish – Falnash; Counties – Cook and Roxburgh;  
Land Districts – Lithgow and Bathurst; L.G.A. – Lithgow*

Road Closed: Lot 2, DP 1175729.

File No.: 11/09758.

Schedule

On closing, the land within Lot 2, DP 1175729 remains vested in the State of New South Wales as Crown Land.

Description

*Parishes – Lemington and Wambo; County – Hunter;  
Land District – Singleton; L.G.A. – Singleton*

Road Closed: Lot 2, DP 1174490.

File No.: 10/09867.

Schedule

On closing, the land within Lot 2, DP 1174490 remains vested in the State of New South Wales as Crown Land.

**NOWRA OFFICE**  
**5 O'Keefe Avenue (PO Box 309), Nowra NSW 2541**  
**Phone: (02) 4428 9100      Fax: (02) 4421 2172**

**NOTIFICATION OF CLOSING OF A ROAD**

IN pursuance of the provisions of the Roads Act 1993, the road hereunder described is closed and the lands comprised therein cease to be public road and the rights of passage and access that previously existed in relation to the road is extinguished. Upon closing, title to the land, comprising the former public road, vests in the body specified in the Schedule hereunder.

ANDREW STONER, M.P.,  
Minister for Regional Infrastructure and Services

Description

*Parish – Meangora; County – St Vincent;  
Land District – Braidwood; L.G.A. – Palerang*

Road Closed: Lot 2, DP 1173699.

File No.: GB07 H 379.

Schedule

On closing, the land within Lot 2, DP 1173699 remains vested in the State of New South Wales as Crown Land.

Description

*Parish – Meangora; County – St Vincent;  
Land District – Braidwood; L.G.A. – Palerang*

Road Closed: Lot 1, DP 1173699.

File No.: GB06 H 33.

Schedule

On closing, the land within Lot 1, DP 1173699 remains vested in the State of New South Wales as Crown Land.

**SYDNEY METROPOLITAN OFFICE**  
**Level 12, Macquarie Tower, 10 Valentine Avenue, Parramatta 2150**  
**(PO Box 3935, Parramatta NSW 2124)**  
**Phone: (02) 8836 5300 Fax: (02) 8836 5365**

**NOTIFICATION OF CLOSING OF A ROAD**

IN pursuance of the provisions of the Roads Act 1993, the road hereunder described is closed and the lands comprised therein cease to be public road and the rights of passage and access that previously existed in relation to the road is extinguished. Upon closing, title to the land, comprising the former public road, vests in the body specified in the Schedule hereunder.

ANDREW STONER, M.P.,  
 Minister for Regional Infrastructure and Services

Description

*Parish – Toual; County – Murray;  
 Land District – Yass; L.G.A. – Yass Valley*

Road Closed: Lot 1, DP 1174219, subject to right of carriageway created by Deposited Plan 1174219.

File No.: GB07 H 48.

Schedule

On closing, the land within Lot 1, DP 1174219 remains vested in the State of New South Wales as Crown Land.

Description

*Parishes – Cuddyong and Binda; County – Georgiana;  
 Land District – Crookwell; L.G.A. – Upper Lachlan Shire*

Road Closed: Lot 2, DP 1174166.

File No.: GB06 H 166.

Schedule

On closing, the land within Lot 2, DP 1174166 remains vested in the State of New South Wales as Crown Land.

Description

*Parish – Elrington; County – St Vincent;  
 Land District – Braidwood; L.G.A. – Palerang*

Road Closed: Lot 1, DP 1174169.

File No.: GB06 H 663.

Schedule

On closing, the land within Lot 1, DP 1174169 remains vested in the State of New South Wales as Crown Land.

**REMOVAL OF MEMBERS FROM A RESERVE TRUST BOARD**

PURSUANT to Clause 6(4) of Schedule 3 of the Crown Lands Act 1989, the persons specified in Schedule 1 hereunder, are removed as members of the trust board for the reserve trust specified in Schedule 2, which is trustee of the reserve referred to in Schedule 3.

KATRINA HODGKINSON, M.P.,  
 Minister for Primary Industries

SCHEDULE 1

Derek Alexander SINCLAIR.

Mary Rose THORNE.

John Gordon DESMOND.

Ex-officio; the person for the time being occupying the office of Regional Manager, Sydney, Crown Lands Division, Department of Primary Industries.

Ex-officio; the person for the time being occupying the office of Senior Heritage Officer (Archaeology), Heritage Branch, Department of Planning.

SCHEDULE 2

Rookwood Necropolis Trust.

SCHEDULE 3

Those parts of the Rookwood Necropolis dedicated 7 April 1868 and 2 December 1887, for which no reserve trust was appointed immediately before 1 July 2009.

File No.: 12/02553.

**APPOINTMENT OF TRUST BOARD MEMBERS**

PURSUANT to section 93 of the Crown Lands Act 1989, the persons whose names are specified in Column 1 of the Schedule hereunder, are appointed for the term of office specified, as members of the trust board for the reserve trust specified opposite in Column 2, which has been established and appointed as trustee of the reserve referred to opposite thereto in Column 3 of the Schedule.

KATRINA HODGKINSON, M.P.,  
 Minister for Primary Industries

SCHEDULE

<i>Column 1</i>	<i>Column 2</i>	<i>Column 3</i>
Peter Michael O'MEARA. David Anthony HARLEY. Derek WILLIAMS	Rookwood Necropolis Trust.	Those parts of the Rookwood Necropolis dedicated 7 April 1868 and 2 December 1887, for which no reserve trust was appointed immediately before 1 July 2009. File No.: 12/02553.

Term of Office

For a term commencing on the 15 June 2012 and expiring on 30 November 2014.

**CONCORD OVAL PRECINCT PLAN OF MANAGEMENT, UNDER PART 5, DIVISION 6, OF THE CROWN LANDS ACT 1989 AND CROWN LANDS REGULATION 2006**

A draft plan of management has been prepared for the Crown reserves described below. Crown reserve 500466 is under the trust management of the City of Canada Bay.



The draft plan can be viewed at the City of Canada Bay Civic Centre, Marlborough Street, Drummoyne NSW 2047, Concord and Five Dock Libraries, and Council's website, [www.canadabay.nsw.gov.au](http://www.canadabay.nsw.gov.au).

The public are invited to make representations on the draft plan. The plan will be on exhibition from Friday, 29 June 2012, until Friday, 27 July 2012. Submissions will be received up until Monday, 30 July 2012 and should be sent to Vincent Conroy, Parks Planner, City of Canada Bay, Locked Bag 1470, Drummoyne NSW 1470, or by email: [vincent.conroy@canadabay.nsw.gov.au](mailto:vincent.conroy@canadabay.nsw.gov.au).

ANDREW STONER, M.P.,  
Minister for Regional Infrastructure and Services

Description of Land

*Land District – Metropolitan;  
L.G.A. – City of Canada Bay; Parish – Concord;  
County – Cumberland*

Crown Reserve 500466, gazetted for the public purpose of public park, being Lot 7301 in DP 1159824 and part Crown Reserve 752023, for public pound, being Lot 7302, in DP 1159824.

Location: Concord.  
File No.: 11/00853.

**REVOCATION OF RESERVATION OF CROWN LAND**

PURSUANT to section 90(1) of the Crown Lands Act 1989, the reservation of Crown Land specified in Column 1 of the Schedule hereunder, is revoked to the extent specified opposite thereto in Column 2 of the Schedule.

ANDREW STONER, M.P.,  
Minister for Regional Infrastructure and Services

SCHEDULE

<i>Column 1</i>	<i>Column 2</i>
Land District: Metropolitan. Council: Hornsby. Parish: Cowan. County: Cumberland. Location: Berowra Waters. Reserve: 56146. Purpose: From sale or lease generally. Date of Notification: 11 May 1923. File No.: 07/3276-08.	That part being the whole of Lots 102 and 103 in DP 1168720 and Lots 201 and 202, DP 1168719.

**DISSOLUTION OF RESERVE TRUST**

PURSUANT to section 92(3) of the Crown Lands Act 1989, the reserve trusts specified in Column 1 of the Schedules hereunder, which were established in respect of the reserves specified opposite thereto in Column 2 of the Schedules, are dissolved.

KATRINA HODGKINSON, M.P.,  
Minister for Primary Industries

SCHEDULE 1

<i>Column 1</i>	<i>Column 2</i>
Northern Suburbs Cemetery and Crematorium (R100265) Trust.	Reserve No.: 100265. Purpose: Cemetery and crematorium. Notified: 23 August 1996. File No.: 12/04099.

SCHEDULE 2

<i>Column 1</i>	<i>Column 2</i>
Frenchs Forest Bushland Cemetery (D500580) Reserve Trust.	Reserve No.: 500580. Purpose: General cemetery, crematorium and communication facilities. Notified: 8 October 1937. File No.: 12/04099.

SCHEDULE 3

<i>Column 1</i>	<i>Column 2</i>
Field of Mars Church of England Cemetery Trust.	Reserve No.: 500801. Purpose: General cemetery. Notified: 29 April 1884. Reserve No.: 500806. Purpose: Cemetery. Notified: 29 April 1884. Reserve No.: 500909. Purpose: General cemetery. Notified: 29 April 1884. File No.: 12/04099.

SCHEDULE 4

<i>Column 1</i>	<i>Column 2</i>
Field of Mars Cemetery Uniting Church Portion Trust.	Reserve No.: 500804. Purpose: General cemetery. Notified: 29 April 1884.

SCHEDULE 5

<i>Column 1</i>	<i>Column 2</i>
Field of Mars Cemetery Baptist Portion Trust.	Reserve No.: 500803. Purpose: General cemetery. Notified: 17 September 1920. Reserve No.: 500805. Purpose: General cemetery. Notified: 3 October 1969. File No.: 12/04099.

SCHEDULE 6

<i>Column 1</i>	<i>Column 2</i>
Presbyterian Cemetery Trust, Field of Mars.	Reserve No.: 500800. Purpose: Cemetery. Notified: 29 April 1884. File No.: 12/04099.

SCHEDULE 7

<i>Column 1</i>	<i>Column 2</i>
Gore Hill Memorial Cemetery Trust.	Reserve No.: 500620. Purpose: Preservation of historic cemetery. Notified: 19 May 1868. File No.: 12/04099.

**ESTABLISHMENT OF RESERVE TRUST**

PURSUANT to section 92(1) of the Crown Lands Act 1989, the reserve trust specified in Column 1 of the Schedule hereunder, is established under the name stated in that Column and is appointed as trustee of the reserve specified opposite thereto in Column 2 of the Schedule. The establishment of this trust is subject of a Ministerial directions under the provisions of section 111A, Crown Lands Act, found in Crown Lands files doc. 12/044713.

KATRINA HODGKINSON, M.P.,  
Minister for Primary Industries

**SCHEDULE***Column 1*

Northern Metropolitan  
Cemeteries Trust.

*Column 2*

Reserve No.: 100265.  
Purpose: Cemetery and crematorium.  
Notified: 23 August 1996.  
Location: Macquarie Park.  
Reserve No.: 500580.  
Purpose: General cemetery, crematorium and communication facilities.  
Notified: 8 October 1937.  
Location: Frenchs Forest.  
Reserve No.: 500801.  
Purpose: General cemetery.  
Notified: 29 April 1884.  
Location: Ryde.  
Reserve No.: 500806.  
Purpose: Cemetery.  
Notified: 29 April 1884.  
Location: Ryde.  
Reserve No.: 500909.  
Purpose: General cemetery.  
Notified: 29 April 1884.  
Location: Ryde.  
Reserve No.: 500804.  
Purpose: General cemetery.  
Notified: 29 April 1884.  
Location: Ryde.  
Reserve No.: 500803.  
Purpose: General cemetery.  
Notified: 17 September 1920.  
Location: Ryde.  
Reserve No.: 500805.  
Purpose: General cemetery.  
Notified: 3 October 1969.  
Location: Ryde.  
Reserve No.: 500800.  
Purpose: Cemetery.  
Notified: 29 April 1884.  
Location: Ryde.  
Notified: 19 May 1868.  
Reserve No.: 500802.  
Purpose: General cemetery.  
Notified: 29 April 1884.  
Location: Field of Mars, Ryde.  
File No.: 12/04099.

*Column 1**Column 2*

Reserve No.: 500620.  
Purpose: Preservation of historic cemetery.  
Notified: 19 May 1868.  
Location: Gore Hill.  
File No.: 12/041393.

**APPOINTMENT OF AN ADMINISTRATOR OF A RESERVE TRUST**

PURSUANT to section 117 of the Crown Lands Act 1989, the person specified in Schedule 1 hereunder, is appointed to be the administrator of the reserve trust specified in Schedule 2, which is the trustee of the reserves referred to in Schedule 3, for a term up to six months commencing from the date of this notice.

KATRINA HODGKINSON, M.P.,  
Minister for Primary Industries

**SCHEDULE 1**

Bruce NAPTHALI.

**SCHEDULE 2**

Northern Metropolitan Cemeteries Trust.

**SCHEDULE 3**

Reserve No.: 100265.  
Purpose: Cemetery and crematorium.  
Notified: 23 August 1996.  
Location: Macquarie Park.  
Reserve No.: 500580.  
Purpose: General cemetery, crematorium and communication facilities.  
Notified: 8 October 1937.  
Location: Frenchs Forest.  
Reserve No.: 500801.  
Purpose: General cemetery.  
Notified: 29 April 1884.  
Location: Ryde.  
Reserve No.: 500806.  
Purpose: Cemetery  
Notified: 29 April 1884.  
Location: Ryde.  
Reserve No.: 500909.  
Purpose: General cemetery.  
Notified: 29 April 1884.  
Location: Ryde.  
Reserve No.: 500804.  
Purpose: General cemetery.  
Notified: 29 April 1884.  
Location Ryde.  
Reserve No.: 500803.  
Purpose: General cemetery.  
Notified: 17 September 1920.

Reserve No.: 500805.

Purpose: General cemetery.

Notified: 3 October 1969.

Location: Ryde.

Reserve No.: 500800.

Purpose: Cemetery.

Notified: 29 April 1884.

Location: Ryde.

Reserve No.: 500620.

Purpose: Preservation of historic cemetery.

Notified: 19 May 1868.

Location: Gore Hill.

File No.: 12/04099.

---

**TAREE OFFICE**  
**98 Victoria Street (PO Box 440), Taree NSW 2430**  
**Phone: (02) 6591 3500      Fax: (02) 6552 2816**

**NOTIFICATION OF CLOSING OF A ROAD**

IN pursuance of the provisions of the Roads Act 1993, the road hereunder described is closed and the lands comprised therein cease to be public road and the rights of passage and access that previously existed in relation to the road is extinguished. Upon closing, title to the land, comprising the former public road, vests in the body specified in the Schedule hereunder.

ANDREW STONER, M.P.,  
Minister for Regional Infrastructure and Services

Description

*Parish – Craven; County – Gloucester;*  
*Land District – Taree; L.G.A. – Gloucester*

Road Closed: Lot 1, DP 1173142.

File No.: 07/4088.

Schedule

On closing, the land within Lot 1, DP 1173142 remains vested in the State of New South Wales as Crown Land.

**WAGGA WAGGA OFFICE****Corner Johnston and Tarcutta Streets (PO Box 60), Wagga Wagga NSW 2650****Phone: (02) 6937 2700 Fax: (02) 6921 1851****NOTIFICATION OF CLOSING OF A ROAD**

IN pursuance of the provisions of the Roads Act 1993, the road hereunder described is closed and the lands comprised therein cease to be public road and the rights of passage and access that previously existed in relation to the road is extinguished. Upon closing, title to the land, comprising the former public road, vests in the body specified in the Schedule hereunder.

ANDREW STONER, M.P.,  
Minister for Regional Infrastructure and Services

## Description

*Parish – Gadara; County – Wynyard;  
Land District – Tumut; L.G.A. – Tumut*

Road Closed: Lot 1, DP 1174596.

File No.: 11/12258.

## Schedule

On closing, the land within Lot 1, DP 1174596 remains vested in the State of New South Wales as Crown Land.

## Description

*Parishes – Dudauman and Bute; County – Bland;  
Land District – Cootamundra;  
L.G.A. – Cootamundra and Junee*

Road Closed: Lot 1, DP 1173278.

File No.: WA05 H 542.

## Schedule

On closing, the land within Lot 1, DP 1173278 remains vested in the State of New South Wales as Crown Land.

## Description

*Parish – Henty; County – Hume;  
Land District – Albury; L.G.A. – Greater Hume*

Road Closed: Lot 2, DP 1174614.

File No.: 11/12533.

## Schedule

On closing, the land within Lot 2, DP 1174614 remains vested in the State of New South Wales as Crown Land.

**WESTERN REGION OFFICE**  
**45 Wingewarra Street (PO Box 1840), Dubbo NSW 2830**  
**Phone: (02) 6883 5400 Fax: (02) 6884 2067**

**GRANTING OF A WESTERN LANDS LEASE**

IT is hereby notified that under the provisions of section 28A of the Western Lands Act 1901, the Western Lands Leases of the lands specified in the following Schedule have been granted to the undermentioned persons.

The leases are subject to the provisions of the Western Lands Act 1901 and the Regulations thereunder.

The land is to be used only for the purpose of Residence.

Initial rent will be \$100.00 per annum and re-assessed thereafter annually on 1st April of each year.

The Conditions and Reservations annexed to such leases are those Conditions published in the *New South Wales Government Gazette* of 20 March 2009, Folios 1416-1418.

All amounts due and payable to the Crown *must* be paid to the Department of Primary Industries, Crown Lands by the due date.

ANDREW STONER, M.P.,  
 Minister for Regional Infrastructure and Services

SCHEDULE

*Administrative District – Walgett North; Shire – Walgett; Parish – Wallangulla/Mebea; County – Finch*

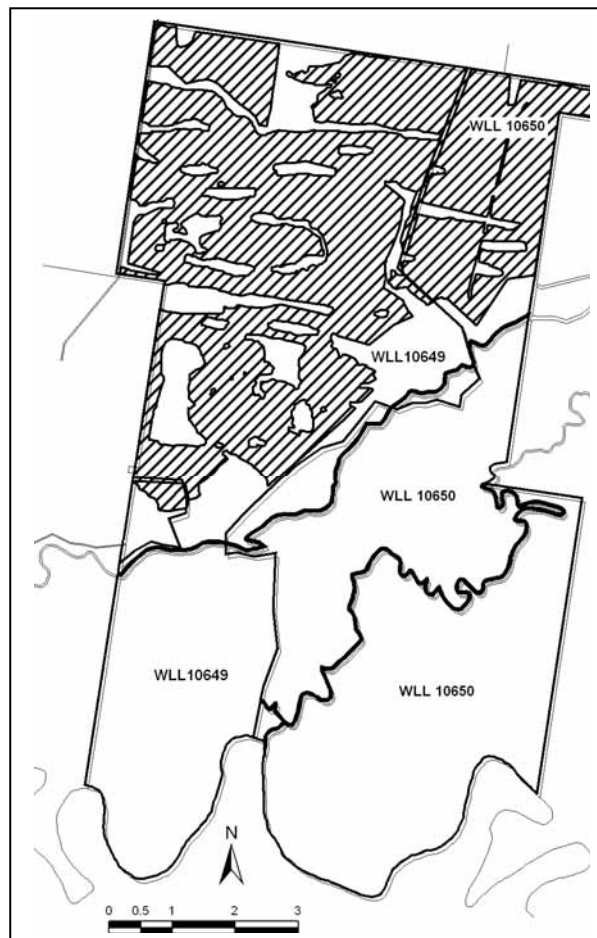
WLL No.	Name of Lessee	File No.	Folio Identifier	Area (m <sup>2</sup> )	Term of Lease	
					From	To
WLL 15154	Paul SZIGETI	12/03487	36/1065215	2062	26 June 2012	25 June 2032

**ERRATUM**

IN the notification appearing in the *New South Wales Government Gazette* of 13 March 2009, Folio's 1370-1373, appearing under the heading Alteration of Purpose / Conditions of a Western Lands Lease, (being Western Lands Lease 10649 and 10650 condition (40) should read:

The lessee must only Dryland cultivate an area of 2230 ha on Western Lands Lease 10649 and 637ha on Western Lands Lease 10650. A total area of 2867 ha is approved for Dryland Cultivation and is shown hatched on the amended diagram hereunder. Cultivation outside this area will only be allowable with the written consent of the Commissioner of Minister.

ANDREW STONER, M.P.,  
 Minister for Regional Infrastructure and Services



## Other Notices

### ANTI-DISCRIMINATION ACT 1977 (NSW)

#### Exemption Order

UNDER section 126 of the Anti-Discrimination Act 1977, an exemption is granted from sections 8, 51, and 53 of the Anti-Discrimination Act 1977, to the University of Sydney to implement a proposed Merit Appointment Scheme under which faculties and professional service units will have access to internal financial subsidies to support the employment of Aboriginal and Torres Strait Islander (ATSI) academic and general employees of the University of Sydney.

This exemption will remain in force for a period of three years from the date given in this Order.

The University of Sydney is to provide an annual compliance report to the Anti-Discrimination Board of New South Wales which sets out the number of ATSI academic and general employees that have been employed under this Merit Appointment Scheme.

Dated this 21st day of June 2012.

STEPAN KERKYASHARIAN, A.O.,  
President,  
Anti-Discrimination Board of NSW

### ASSOCIATIONS INCORPORATION ACT 2009

#### Reinstatement of Cancelled Association Pursuant to Section 84

TAKE notice that the incorporation of ARMIDALE HARLEQUINS HOCKEY CLUB INCORPORATED (Y2914415) cancelled on 21 January 2011 is reinstated pursuant to section 84 of the Associations Incorporation Act 2009.

Dated this 27th day of June 2012.

ROBYNE LUNNEY,  
Manager, Case Management,  
Registry of Co-operatives & Associations,  
NSW Fair Trading,  
Department of Finance & Services

### ASSOCIATIONS INCORPORATION ACT 2009

#### Reinstatement of Cancelled Association Pursuant to Section 84

TAKE notice that the incorporation of FIRST DRAFT INC (Y0025416) cancelled on 10 October 2008 is reinstated pursuant to section 84 of the Associations Incorporation Act 2009.

Dated this 27th day of June 2012.

ROBYNE LUNNEY,  
Manager, Case Management,  
Registry of Co-operatives & Associations,  
NSW Fair Trading,  
Department of Finance & Services

### ASSOCIATIONS INCORPORATION ACT 2009

#### Cancellation of Registration Pursuant to Section 80

TAKE notice that SUZUKI TALENT EDUCATION ASSOCIATION OF AUSTRALIA (NSW) INC – (Y0201622) became registered under the Corporations Act 2001 as Suzuki Talent Education Association of Aust. (NSW) Ltd – ACN 158 114 786, a public company limited by guarantee on 29 May 2012 and accordingly its registration under the Associations Incorporation Act 2009 is cancelled as of that date.

Date: 26 June 2012.

LIN CUMMINGS,  
NSW Fair Trading

### ASSOCIATIONS INCORPORATION ACT 2009

#### Cancellation of Incorporation Pursuant to Section 76

TAKE notice that the incorporation of the following associations are cancelled by this notice pursuant to section 76 of the Associations Incorporation Act 2009.

University of Western Sydney Law Students Society Incorporated – Inc3423725  
Sydney Polo Club Incorporated – Inc9880948  
Rotary Club of West Sydney Incorporated – Y0554921  
Supreme Islamic Council of NSW Incorporated – Inc9874807  
Tyagarah Hall Committee and Progress Association Inc – Y1318635  
Tweed Heads Amateur Swimming Club Inc – Y1665315  
Sydney New Philharmonic Choir Incorporated – Inc9886086  
Sydney Alliance Football Club Incorporated – Inc9877470  
Black Diamond Roller Derby League – South Coast Incorporated – Inc9894716  
Gift of Life Australia Incorporated – Inc9887648  
Waratah Mayfield Rugby League Football Club Incorporated – Inc9892596  
Exchange Partners in Print/Media Incorporated – Inc9885826  
Soul Parents Incorporated – Inc9884980  
N.S.W Maccabi Northside Basketball Club Incorporated – Inc9875709  
Tenpin Bowling Association Bathurst Incorporated – Y2669444  
Soft Coated Wheaten Terrier Society of New South Wales Incorporated – Inc9885806  
Brookong Landcare Group Incorporated – Y1944703  
Workwise Central Coast Incorporated – Y0112522  
Kempsey Community Drug Action Team Incorporated – Inc9884217  
Samoan Assembly of God Church Punchbowl Incorporated – Inc9878723  
Wollongong Pioneer Hall Association Incorporated – Inc9874836  
Stockton Chamber of Commerce Inc – Y1487703  
Sydney South West Zone 12 Bowling Association Incorporated – Inc9881111

Community Cable Television Channel One (CTV1)  
Incorporated – Y1779147  
Rainbow Club Leichhardt Incorporated – Inc9876497  
Shi Jia Li Martial Arts Incorporated – Inc9893311  
Liverpool Rainbow Club Incorporated – Inc9876800  
The NSW Bilingual Educators Association  
Incorporated – Inc9888545  
Australia Youth Buddhist Association Incorporated –  
Inc9875992  
Church of Scientology Mission of Inner West  
Incorporated – Inc9880959  
Petersham AOG Media Incorporated – Inc9883792  
Munted Music Inc – Inc9880086  
Australian Olive Growers Association Incorporated –  
Inc9879213  
Coffs Coast R/C Car Club Incorporated – Inc9881084

Cancellation is effective as at the date of gazettal.

Dated this 21st day of June 2012.

ROBYNE LUNNEY,  
Delegate of the Commissioner,  
NSW Fair Trading,  
Department of Finance & Services

First Place Ministries Incorporated – Inc9877090  
Conflict Resolving Women's Network Australia  
Incorporated – Inc9882376  
Innovative Care Residents Association Incorporated –  
Inc9894036

Dated 21st day of June 2012.

ROBYNE LUNNEY,  
Manager, Case Management,  
Registry of Co-operatives & Associations,  
NSW Fair Trading,  
Department of Finance & Services

### CHARITABLE TRUSTS ACT 1993

Order under Section 12

Scheme Relating to the

John and Elizabeth Newnham Pring Memorial Prize

BY will dated 12 June 1964 the late Mrs Elizabeth Pring bequeathed one thousand pounds to be applied by the Trustees of the Art Gallery of New South Wales (“AGNSW”) for the purpose of applying annually the income therefrom as a prize for the best landscape executed in water colours by a woman artist.

In 2011 the AGNSW applied to the Attorney General to establish a scheme under the Charitable Trusts Act 1993 under which the Pring Trust would be wound up and the monies remaining in the Pring Trust would be transferred to the Kathleen Buchanan May Memorial Prize Trust. The AGNSW considers a scheme necessary because the funds in the Pring Trust are insufficient to keep the prize viable.

The question of whether a *cy prè*s scheme was in fact needed in this case is by no means certain, as the original object of the Trust has not failed and it is still possible to award the prize, albeit that there are some difficulties in doing so. However, even if a *cy prè*s scheme were necessary in this case, the scheme proposed by the AGNSW is not suitable as it is not as close as possible to the original purpose of the Pring Trust, which was to fund an award for a watercolour landscape by a woman artist. The purpose of the Kathleen Buchanan May Memorial Prize Trust is to award a prize to a still-life watercolour in a traditional/conservative style. The Kathleen Buchanan May Memorial Prize is open to male and female artists.

I have formed the view that the Pring Memorial Prize is a trust for a valid charitable purpose and that, while a *cy-prè*s scheme may not be necessary, an administrative scheme which permits the AGNSW to apply the capital and income from the Pring trust and to award the prize from time to time would be an appropriate means of addressing the issue and would be expedient in the interests of the administration of the charitable trust.

Therefore, pursuant to section 12 (1) (b) of the Charitable Trusts Act 1993, I hereby order that the John and Elizabeth Newnham Pring Memorial Prize continue to be awarded in terms of the administrative scheme set out above. Such order is to take effect 21 days after its publication in the *NSW Government Gazette*, in accordance with section 16 (2) of the Charitable Trusts Act 1993.

Date of Order: 26 June 2012.

M. G. SEXTON, S.C.,  
Solicitor General,  
under delegation from the Attorney General

### ASSOCIATIONS INCORPORATION ACT 2009

Cancellation of Incorporation Pursuant to Section 72

TAKE notice that the incorporation of the following associations is cancelled by this notice pursuant to section 72 of the Associations Incorporation Act 2009.

Cancellation is effective as at the date of gazettal.

Chi Dynamics Sydney Incorporated – Inc9893012  
Central Tablelands Swimming Association  
Incorporated – Inc9884280  
Australian Soccer Referees Federation Inc –  
Y0545922  
Inner Wheel Club of Bondi Junction Inc – Y0424546  
Infection Control Association of New South Wales  
Inc – Y1257529  
Bowral Vietnam Memorial Walk Trust Incorporated –  
Y2563908  
Chinese Bible International (Australia) Incorporated –  
Inc9887623  
The Inner Wheel Club of Armidale Inc – Y1019843  
Theba Incorporated – Y2219141  
Kurrajong Hills Golf Club Incorporated – Inc9878265  
Rosella Community Incorporated – Inc9881041  
Human Rights Act for Australia Campaign  
Incorporated – Inc9885487  
Missing Persons Committee (NSW) Incorporated –  
Y0724923  
International Association for Chinese Experts &  
Professionals Incorporated – Inc9881607  
Namoi Valley Citrus Growers Incorporated –  
Inc9879758  
Bellybuttons Bellydance Incorporated – Inc9882053  
Australian & European Fine Food & Wine  
Association Incorporated – Inc9889344  
Thai'd Together Incorporated – Inc9893018  
East-West Philharmonic Orchestra Incorporated –  
Y1906027



**CO-OPERATIVES ACT 1992**

Notice under Section 601AB of the Corporations Act 2001 as applied by Section 325 of the Co-Operatives Act 1992

NOTICE is hereby given that the Co-operative mentioned below will be deregistered when two months have passed since the publication of this notice:

**MURRI IBAI ABORIGINAL CO-OPERATIVE LIMITED**

Dated this 21st day of June 2012 at Bathurst.

R. LUNNEY,  
Delegate of the Registrar of Co-Operatives

**DAMS SAFETY ACT 1978 AND MINING ACT 1992**

Order under Section 369 of the Mining Act 1992

Wambo South Notification Area

THE Dams Safety Committee pursuant to section 369 of the Mining Act 1992, hereby declares that with regard to Wambo South Water, being a prescribed dam under Dams Safety Act 1978, the land described in the schedule hereto is the notification area of the said dam.

**SCHEDULE**

The area bounded by straight lines joining the following 4 ordered points on map DOYLES CREEK 90321N 1:25000; the points are specified by Map Grid of Australia 1994 co-ordinates in Zone 56:

<i>Point</i>	<i>MGAEast</i>	<i>MGANorth</i>
1	312200	6390200
2	312200	6392900
3	309500	6392900
4	309500	6390200

Map Grid Australia (MGA) co-ordinates for the above points, as well as plan NA-231 showing the area, are available from the Dams Safety Committee.

BRIAN COOPER,  
Chairman,  
Dams Safety Committee

PO Box 3720,  
Parramatta NSW 2124

**GEOGRAPHICAL NAMES ACT 1966**

Notice of Proposal to Amend Address Locality Boundaries Within the Blacktown Local Government Area

PURSUANT to the provisions of section 8 of the Geographical Names Act 1966, the Geographical Names Board hereby notifies that it proposes to amend the address locality boundaries of The Ponds and Schofields in the Blacktown City Local Government Area, absorbing part of Schofields into The Ponds as shown on Provisional Map GNB3725-4-A.

Copies of Provisional Map GNB3725-4-A may be viewed at Blacktown City Council Administration Building, 62

Flushcombe Road, Blacktown, the Max Webber Library, Mt Druitt Library, Lalor Park Library and the Riverstone Library from Wednesday, 27 June 2012 until Saturday, 28 July 2012.

A copy of Provisional Map GNB3725-4-A will also be on display at the office of the Geographical Names Board, 346 Panorama Avenue, Bathurst NSW 2795 during the above dates. This proposal may also be viewed and submissions lodged on the Geographical Names Board website at [www.gnb.nsw.gov.au](http://www.gnb.nsw.gov.au).

Any person wishing to make comment upon this proposal may prior to Saturday, 28 July 2012 write to the Secretary of the Board with that comment. All submissions lodged in accordance with section 9 of the Geographical Names Act 1966 may be subject to a freedom of information application and may be viewed by a third party to assist the Board in considering this proposal.

K. RICHARDS,  
Acting Secretary

Geographical Names Board,  
PO Box 143,  
Bathurst NSW 2795

**GEOGRAPHICAL NAMES ACT 1966**

Notice of Proposal to Amend Address Locality Boundaries Within The Hills Shire Local Government Area

PURSUANT to the provisions of section 8 of the Geographical Names Act 1966, the Geographical Names Board hereby notifies that it proposes to amend the address locality boundaries of Baulkham Hills and Northmead in The Hills Shire Local Government Area, absorbing part of Northmead into Baulkham Hills as shown on Provisional Map GNB3896-2-A.

Copies of Provisional Map GNB3896-2-A may be viewed at The Hills Shire Council Administration Building, 129 Showground Road, Castle Hill and the Baulkham Hills Library from Tuesday, 26 June 2012 until Saturday, 28 July 2012.

A copy of Provisional Map GNB3896-2-A will also be on display at the office of the Geographical Names Board, 346 Panorama Ave, Bathurst NSW 2795 during the above dates. This proposal may also be viewed and submissions lodged on the Geographical Names Board website at [www.gnb.nsw.gov.au](http://www.gnb.nsw.gov.au).

Any person wishing to make comment upon this proposal may prior to Saturday, 28 July 2012 write to the Secretary of the Board with that comment. All submissions lodged in accordance with section 9 of the Geographical Names Act 1966 may be subject to a freedom of information application and may be viewed by a third party to assist the Board in considering this proposal.

K. RICHARDS,  
Acting Secretary

Geographical Names Board,  
PO Box 143,  
Bathurst NSW 2795

**GEOGRAPHICAL NAMES ACT 1966**

PURSUANT to the provisions of Section 8 of the Geographical Names Act 1966, the Geographical Names Board hereby notifies that it proposes to assign the names listed hereunder as geographical names.

Any person wishing to make comment upon these proposals may within one (1) month of the date of this notice, write to the Secretary of the Board with that comment.

Proposed Name: Kootingal Park  
 Designation: Reserve  
 L.G.A.: Tamworth Regional Council  
 Parish: Moonbi  
 County: Inglis  
 L.P.I. Map: Moonbi  
 1:100,000 Map: Nundle 9135  
 Reference: GNB 5597

Proposed Name: Dot Butler Conservation Reserve  
 Designation: Reserve  
 L.G.A.: Shoalhaven City Council  
 Parish: Bugong  
 County: Camden  
 L.P.I. Map: Bundanoon/Burrier  
 1:100,000 Map: Moss Vale 8928  
 Reference: GNB 5599

Proposed Name: Goolma Sports Ground  
 Designation: Reserve  
 L.G.A.: Mid-Western Regional Council  
 Parish: Worobil  
 County: Bligh  
 L.P.I. Map: Goolma  
 1:100,000 Map: Cobbora 8733  
 Reference: GNB 5601

Proposed Name: Gordon Smith Reserve  
 Designation: Reserve  
 L.G.A.: Greater Taree City Council  
 Parish: Harrington  
 County: Macquarie  
 L.P.I. Map: Coopernook  
 1:100,000 Map: Camden Haven 9434  
 Reference: GNB 5604

Proposed Name: Wurrungwuri Reserve  
 Designation: Reserve  
 L.G.A.: Liverpool City Council  
 Parish: Holsworthy  
 County: Cumberland  
 L.P.I. Map: Liverpool  
 1:100,000 Map: Penrith 9030  
 Reference: GNB 5541

Proposed Name: Bee Farm Crossing  
 Designation: Rural Place  
 L.G.A.: Port Macquarie Hastings Council  
 Parish: Koree  
 County: Macquarie  
 L.P.I. Map: Wauchope  
 1:100,000 Map: Kempsey 9435  
 Reference: GNB 5568

Proposed Name: Dots Creek  
 Designation: Creek  
 L.G.A.: Shoalhaven City Council  
 Parish: Bugong  
 County: Camden  
 L.P.I. Map: Bundanoon/Burrier  
 1:100,000 Map: Moss Vale 8928  
 Reference: GNB 5599

Proposed Name: Galah Reserve  
 Designation: Reserve  
 L.G.A.: Blacktown City Council  
 Parish: Prospect  
 County: Cumberland  
 L.P.I. Map: Prospect  
 1:100,000 Map: Penrith 9030  
 Reference: GNB 5600

Proposed Name: Cement Works Creek  
 Designation: Gully  
 L.G.A.: Warringah Council  
 Parish: Manly Cove  
 County: Cumberland  
 L.P.I. Map: Mona Vale  
 1:100,000 Map: Sydney 9130  
 Reference: GNB 5603

Proposed Name: Montenegro Park  
 Designation: Reserve  
 L.G.A.: Liverpool City Council  
 Parish: Holsworthy  
 County: Cumberland  
 L.P.I. Map: Liverpool  
 1:100,000 Map: Penrith 9030  
 Reference: GNB 5539

Proposed Name: Blacktown International Sports Park  
 Designation: Reserve  
 L.G.A.: Blacktown City Council  
 Parish: Rooty Hill  
 County: Cumberland  
 L.P.I. Map: Prospect  
 1:100,000 Map: Penrith 9030  
 Reference: GNB 5532

The position and the extent for these features are recorded and shown within the Geographical Names Register of New South Wales. This information can be accessed through the Board's website at [www.gnb.nsw.gov.au](http://www.gnb.nsw.gov.au)

In accordance with section 9 of the Geographical Names Act 1966 all submissions lodged may be subject to a Freedom of Information application and may be viewed by a third party to assist the Board in considering this proposal.

KEVIN RICHARDS,  
 A/Secretary

Geographical Names Board,  
 P O Box 143,  
 Bathurst NSW 2795

**HERITAGE ACT 1977**

## Erratum

Ultimo Street Signal Box – Darling Harbour goods railway  
 – Ultimo – Sydney LGA

SHR No. 01274

NOTICE is hereby given that Ultimo Street Signal Box – Darling Harbour goods railway – Ultimo – Sydney LGA (SHR No. 01274) listed on the State Heritage Register on 2 April 1999 is removed from the State Heritage Register as the listing has been found to be void as the item did not satisfy the transfer provisions of the Heritage Act 1977 – the item was not of State heritage significance at the time of the listing.

**RETENTION OF TITLE**

HER Excellency the Governor, by deputation of Her Majesty the Queen, has been pleased to approve of the retention of the title "Honourable" by former Justice Clifford Roy EINSTEIN, who served as a Judge of the Supreme Court of New South Wales from 1 September 1997 until his retirement on 3 May 2012.

**ROADS ACT 1993**

## Naming of Roads

NOTICE is hereby given that Forests NSW, in pursuance of section 162 of the Roads Act 1993, has named the roads within Cumberland State Forest No. 869 as follows:

<i>Location</i>	<i>New Name</i>
Roads within Cumberland State Forest No. 869 off Castle Hill Road, West Pennant Hills	Cumberland Forest Way Gentle Way Bryant Road The Scenic Way Dare Edwards Road Nursery Link Road

ROSS DICKSON,  
Director,  
Land Management & Forestry Services,  
Forests NSW,

121-131 Oratava Avenue,  
West Pennant Hills NSW 2125

**SUBORDINATE LEGISLATION ACT 1989**

## Ports and Maritime Administration Regulation 2012

NOTICE is given in accordance with section 5 of Subordinate Legislation Act 1989 of the intention to make a regulation under the Ports and Maritime Administration Act 1995.

The Ports and Maritime Administration Act 1995 establishes the statutory State Owned Corporations to operate the State's port facilities in the major ports; to transfer waterways management and other marine safety functions to the Minister; to enable Roads and Maritime Services to exercise those waterways management functions; to provide for port charges, pilotage and other marine matters.

The Ports and Maritime Administration Regulation 2012 is to be made under the Ports and Maritime Administration Act 1995, and sets out general principles for the calculation of port charges; standards and performance measures under the Port Botany Landside Improvement Strategy; the boundaries of the State's ports; the manner in which the staff director of a Port Corporation is to be elected; and the establishment of the Maritime Advisory Council.

The proposed Regulation retains the majority of the provisions of the Ports and Maritime Administration Regulation 2007 which will be automatically repealed on 1 September 2012.

Copies of the regulatory impact statement (RIS) and draft regulation may be downloaded from [www.transport.nsw.gov.au](http://www.transport.nsw.gov.au) or obtained from the Freight and Regional Development Division ph (02) 8202 3429.

Please send your written comments on the RIS by 5 pm Tuesday, 24 July 2012 to:

Ports and Maritime Administration Regulation 2012  
Freight and Regional Development Division  
Transport for NSW  
PO Box K659  
Haymarket NSW 1240

or email to:

[pamar@transport.nsw.gov.au](mailto:pamar@transport.nsw.gov.au)

**SUBORDINATE LEGISLATION ACT 1989**

Remaking of the Children (Education and Care Services) Supplementary Provisions Regulation 2004 under the Children (Education and Care Services) Supplementary Provisions Act 2011

## Comments Sought

THE Children (Education and Care Services) Supplementary Provisions Regulation 2004 is being reviewed in accordance with the Subordinate Legislation Act 1989. It is proposed to remake the Regulation following consultation with stakeholders.

The Regulation applies to state regulated education and care services, being early childhood education and care services that are currently outside the scope of the National Quality Framework for early childhood education and care.

The proposed Regulation aims to ensure the health, safety and wellbeing of children attending state regulated education and care services by prescribing minimum standards to which services must adhere.

Service providers, industry associations, educators, service customers and other interested stakeholders are invited to consider and provide comment on the Regulatory Impact Statement and draft proposed Regulation.

A copy of the Regulatory Impact Statement and the draft proposed regulation can be obtained from [www.det.nsw.edu.au/ecec](http://www.det.nsw.edu.au/ecec)

The closing date for comment is 20 July 2012.

Comments and submissions can be emailed to:  
[ececreview@det.nsw.edu.au](mailto:ececreview@det.nsw.edu.au)

or mailed to:

Early Childhood Education and Care Directorate  
Department of Education and Communities  
Locked Bag 53  
Darlinghurst NSW 2010

**SUBORDINATE LEGISLATION ACT 1989**

Children and Young Persons (Care and Protection)  
Regulation 2012

## Public Consultation

NOTICE is given in accordance with section 5 of the Subordinate Legislation Act 1989 of the intention to remake a regulation under the Children and Young Persons (Care and Protection) Act 1998 (Care Act).

The objects of the Care Act are to provide that children and young persons receive such care, protection and services as is necessary for their safety, welfare and wellbeing, having

regard to the capacity of their parents or other persons responsible for them.

The current Children and Young Persons (Care and Protection) Regulation 2000 is due to be automatically repealed under the provisions of the Subordinate Legislation Act 1989 on 1 September 2012. It is proposed the existing Regulation be remade with amendments under the regulation-making powers set out in the Care Act.

The proposed draft Children and Young Persons (Care and Protection) Regulation 2012 seeks to ensure the objects of the Care Act are achieved by providing the necessary administrative detail and guidance to enable the Care Act to be implemented in practical terms.

The main objectives of the proposed draft Regulation are to:

- support a transparent, accountable and consistent child protection regime
- facilitate greater information exchange and collaboration between agencies and service providers
- facilitate effective alternative dispute resolution
- clarify and expound the law in relation to medical examination and treatment of children
- provide a framework for the accreditation, registration and monitoring of out-of-home care services and the authorisation of carers.

The proposed draft Children and Young Persons (Care and Protection) Regulation 2012 and Regulatory Impact Statement will be available for public comment from Wednesday, 4 July 2012 to Tuesday, 31 July 2012, and can be accessed via the Community Services website at [www.community.nsw.gov.au/about\\_us/legislation\\_.html](http://www.community.nsw.gov.au/about_us/legislation_.html) or by phoning (02) 9716 2307.

Comments and submissions can be sent by mail, fax or email to:

Legislative Review Unit  
Legal Services  
Department of Family & Community Services  
Locked Bag 4028  
Ashfield NSW 1800  
Fax: (02) 9716 2988  
Email: [LRU@fac.s.nsw.gov.au](mailto:LRU@fac.s.nsw.gov.au)

Public submissions are invited by 5pm Tuesday, 31 July 2012.

## SYDNEY WATER CATCHMENT MANAGEMENT ACT 1998

Renewal of Operating Licence under Sections 26, 27 and 28 (2)

THE Sydney Water Catchment Management Act 1998 provides for the Governor to grant an operating licence to enable the Sydney Catchment Authority, subject to any limitations specified in the operating licence, to provide, construct, operate, manage or maintain systems or services for the purpose of the exercise of any of its functions in accordance with the Act.

In April 2012 the Independent Pricing and Regulatory Tribunal informed the Minister for Primary Industries of the completion of its end of term review of the Sydney Catchment Authority's Operating Licence. The licence was subsequently granted by the Governor of New South Wales on 13 June 2012. The term of the licence is 1 July 2012 to 30 June 2017.

SARAH DINNING,  
Acting Chief Executive,  
Sydney Catchment Authority

# **Sydney Catchment Authority Operating Licence 2012-2017**

**Water— Operating Licence**  
April 2012

## Contents

<b>1</b>	<b>Licence details</b>	<b>1</b>
1.1	Objectives of this Licence	1
1.2	Duration of Licence	1
1.3	Non-exclusive Licence	1
1.4	Availability of Licence	2
1.5	Area of Operations	2
<b>2</b>	<b>Water quality</b>	<b>3</b>
2.1	Water Quality Management System	3
<b>3</b>	<b>Water supply sufficiency</b>	<b>4</b>
3.1	Catchment Infrastructure management	4
3.2	Re-calculating Water Supply System Yield	4
3.3	Reviewing the model for Water Supply System Yield	5
<b>4</b>	<b>Catchment</b>	<b>6</b>
4.1	Catchment management	6
4.2	Information on Catchment Area	6
<b>5</b>	<b>Assets</b>	<b>7</b>
5.1	Asset Management System	7
<b>6</b>	<b>Customers</b>	<b>8</b>
6.1	Customer agreement – Customers other than Sydney Water	8
6.2	Complaints	8
<b>7</b>	<b>Environment</b>	<b>9</b>
7.1	Environment management	9
7.2	Environmental Indicators	9
<b>8</b>	<b>Performance monitoring</b>	<b>10</b>
8.1	Operational Audits	10
8.2	Reporting	11
8.3	Provision of information	11
<b>9</b>	<b>Memoranda of understanding</b>	<b>12</b>
9.1	Memoranda of Understanding	12
<b>10</b>	<b>End of Term Review</b>	<b>13</b>

## | Contents

10.1 End of Term Review	13
<b>11 Notices</b>	<b>14</b>
<b>12 Definitions and interpretation</b>	<b>15</b>
12.1 Definitions	15
12.2 Interpretation	18
<b>Schedule 1 Background notes</b>	<b>20</b>
Regulatory framework	20
Management system approach	20
<b>Schedule 2 Area of Operations</b>	<b>21</b>

# 1 Licence details

## 1.1 Objectives of this Licence

1.1.1 The objective of this Licence is to set out the terms and conditions under which SCA is to:

- a) meet the objectives and other requirements imposed on it in the Act;
- b) provide, construct, operate, manage and maintain efficient and co-ordinated viable systems and services for supplying Raw Water;
- c) comply with the quality and performance standards specified in this Licence;
- d) compile and report against indicators on the direct impact of its activities on the environment, or other matters as determined by IPART;
- e) recognise the rights given to Customers; and
- f) be subject to Operational Audits.

## 1.2 Duration of Licence

1.2.1 The term of this Licence is 5 years from the Commencement Date.

*[Note: This Licence starts on 1 July 2012, which means that it will end on 30 June 2017.]*

## 1.3 Non-exclusive Licence

1.3.1 This Licence does not prohibit a person from supplying water (whether Raw Water or otherwise) in the Area of Operations if the person is lawfully entitled to do so.



1 Licence details

#### **1.4 Availability of Licence**

- 1.4.1 SCA must make this Licence available free of charge:
- a) on its website for downloading by any person; and
  - b) at its offices for access or collection by any member of the public.

#### **1.5 Area of Operations**

- 1.5.1 This Licence enables SCA to exercise its functions in or in respect of an area in or outside the Area of Operations.

## 2 Water quality

### 2.1 Water Quality Management System

- 2.1.1 SCA must maintain a Management System that is consistent with:
- a) the Australian Drinking Water Guidelines; or
  - b) if NSW Health specifies any amendment or addition to the Australian Drinking Water Guidelines that applies to SCA, the Australian Drinking Water Guidelines as amended or added to by NSW Health,
- (Water Quality Management System).**

*[Note: It is generally expected that SCA will develop a system consistent with the Australian Drinking Water Guidelines, including the Water Quality Framework. However, where NSW Health considers it appropriate, the application of those Guidelines may be amended or added to, to take account of SCA's circumstances and/or Drinking Water quality policy and practices within New South Wales.]*

*SCA must also manage the Raw Water Supply System in light of its knowledge of the Drinking Water Supply System. That is, SCA must have adequate systems and processes in place to manage Raw Water quality, taking into account the implementation of planning and risk management across the Drinking Water Supply System.]*

- 2.1.2 SCA must ensure that the Water Quality Management System is fully implemented and that all relevant activities are carried out in accordance with the System, including to the satisfaction of NSW Health.
- 2.1.3 SCA must obtain NSW Health's approval for any significant changes that SCA proposes to make to the Water Quality Management System before implementing or carrying out its activities in accordance with them.
- 2.1.4 SCA must advise IPART of any significant changes that it proposes to make to the Water Quality Management System in accordance with the Reporting Manual.

## 3 Water supply sufficiency

### 3.1 Catchment Infrastructure management

- 3.1.1 SCA must ensure that the Catchment Infrastructure is operated and managed consistent with the Design Criteria.
- 3.1.2 SCA must make the Design Criteria available to the public in accordance with the Reporting Manual.

### 3.2 Re-calculating Water Supply System Yield

- 3.2.1 SCA must re-calculate the Water Supply System Yield on the occurrence of any one or more of the following events:
- a) the conclusion of any drought event;
  - b) the commencement of any major modification or augmentation to the Catchment Infrastructure or the Water Supply System Infrastructure which will have a significant impact on SCA's supply of water;
  - c) any material change to the operating rules of the Catchment Infrastructure; or
  - d) any material change to the Design Criteria.
- 3.2.2 SCA must advise the Minister:
- a) of any changes to the Water Supply System Yield from the previous Water Supply System Yield (including reasons for the change) following a re-calculation under clause 3.2.1; or
  - b) if SCA considers that future demand for Raw Water may exceed the Water Supply System Yield,  
in accordance with the Reporting Manual.
- 3.2.3 As soon as practicable after advising the Minister of any changes to the Water Supply System Yield under clause 3.2.2(a), SCA must make those changes and reasons for those changes available to the public in accordance with the Reporting Manual.

### **3.3 Reviewing the model for Water Supply System Yield**

- 3.3.1 By 30 June 2016, SCA must retain an independent expert to:
- a) review its model and procedure for calculating the Water Supply System Yield;
  - b) test the robustness of the model, the key assumptions used in the model, and the process for calculating the Water Supply System Yield, including the appropriate frequency of yield calculation and the appropriateness of the trigger events in clause 3.2.1; and
  - c) advise SCA on whether it should re-calculate the Water Supply System Yield based on the findings of the test conducted in clause 3.3.1(b).
- 3.3.2 During the independent expert's review under clause 3.3.1, SCA must consult with:
- a) Sydney Water;
  - b) stakeholders and regulators as agreed with IPART; and
  - c) any other persons reasonably expected to have an interest in the review of the model under clause 3.3.1.
- 3.3.3 SCA must report:
- a) the findings of the independent expert's review under clause 3.3.1; and
  - b) SCA's response to those findings,
- in accordance with the Reporting Manual.

## 4 Catchment

### 4.1 Catchment management

- 4.1.1 SCA must manage and protect the Catchment Area consistent with its objectives and functions under the Act.

### 4.2 Information on Catchment Area

- 4.2.1 SCA must:
- a) make available information collected by SCA on water quality relevant to the Catchment Area; and
  - b) provide data in relation to the Catchment Health Indicators to the Catchment Auditor,
- in accordance with the Reporting Manual.

## 5 Assets

### 5.1 Asset Management System

- 5.1.1 By 30 June 2015, SCA must develop a Management System that is consistent with:
- a) the *BSI PAS 55:2008 (PAS 55) Asset Management standard*;
  - b) the Water Services Association of Australia's Aquamark benchmarking tool; or
  - c) another asset management standard agreed to by IPART, **(Asset Management System)**.
- 5.1.2 SCA must ensure that by 1 July 2015, the Asset Management System is fully implemented and that all relevant activities are carried out in accordance with the System.
- 5.1.3 Until the Asset Management System has been developed in accordance with clause 5.1.1, SCA must take steps towards developing a Management System that will meet the requirements of clause 5.1.1 by 30 June 2015.

## 6 Customers

### 6.1 Customer agreement – Customers other than Sydney Water

- 6.1.1 SCA must establish terms and conditions for the supply of Raw Water to all of its Customers other than Sydney Water.
- 6.1.2 The terms and conditions under clause 6.1.1 must at a minimum include:
- a) the standard of the quality of the water supplied;
  - b) the continuity of the water supplied;
  - c) the costs to be paid by the Customers for the supply of water to them;  
and
  - d) dispute resolution and complaint handling procedures.

*[Note: SCA must enter into arrangements with Sydney Water regarding the terms and conditions of supply of water under section 22 of the Act.]*

### 6.2 Complaints

- 6.2.1 SCA must maintain a procedure for receiving, responding to, and resolving Complaints, which is consistent with the *Australian Standard AS ISO 10002-2006: Customer satisfaction – Guidelines for complaints handling in organizations* (ISO 10002:2004, MOD) (**Complaints Handling Procedure**).
- 6.2.2 SCA must provide to Customers information concerning the Complaints Handling Procedure which explains how to make a Complaint and how Complaints are managed. SCA must make the information available free of charge:
- a) on its website for downloading by any person; and
  - b) at its offices for access or collection by any member of the public.

## 7 Environment

### 7.1 Environment management

7.1.1 By 30 June 2015, SCA must develop a Management System which is consistent with the *Australian Standard AS/NZS ISO 14001:2004: Environmental management systems – Requirements with guidance for use (Environmental Management System)*.

7.1.2 SCA must ensure that by 1 July 2015, the Environmental Management System is fully implemented and that all relevant activities are carried out in accordance with the System.

7.1.3 SCA must ensure that:

- a) by 30 June 2017, the Environmental Management System is certified by an appropriately qualified third party to be consistent with the *Australian Standard AS/NZS ISO 14001:2004: Environmental management systems – Requirements with guidance for use*; and
- b) once the Environmental Management System is certified under clause 7.1.3(a), the certification is maintained during the remaining term of this Licence.

7.1.4 Until the Environmental Management System has been developed and implemented in accordance with clauses 7.1.1 and 7.1.2, SCA must maintain programs to manage risks to the environment from carrying out its activities and must ensure that all its activities are carried out in accordance with those programs.

### 7.2 Environmental Indicators

7.2.1 SCA must:

- a) monitor, record and compile data on the Environmental Indicators; and
- b) report on the Environmental Indicators in accordance with the Reporting Manual.



## 8 Performance monitoring

### 8.1 Operational Audits

- 8.1.1 IPART may undertake, or may appoint an Auditor to undertake, an audit on SCA's compliance with:
- a) this Licence;
  - b) the Reporting Manual; and
  - c) any matter required by the Minister, **(Operational Audit)**.
- 8.1.2 SCA must provide IPART or any Auditor with all information in or under its possession, custody or control which is necessary to conduct the Operational Audit, including whatever information is reasonably requested by IPART or an Auditor.
- 8.1.3 SCA must provide any information requested under clause 8.1.2 within a reasonable time of it being requested.
- 8.1.4 For the purposes of any Operational Audit or verifying a report on an Operational Audit, SCA must, within a reasonable time of being required by IPART or an Auditor, permit IPART or the Auditor to:
- a) have access to any works, premises or offices occupied by SCA;
  - b) carry out inspections, measurements and tests on, or in relation to, any such works, premises or offices;
  - c) take on to any such premises, works or offices any person or equipment necessary for the purposes of performing the Operational Audit or verifying any report on the Operational Audit;
  - d) inspect and make copies of, and take extracts from, any books and records of SCA that are maintained in relation to the performance of SCA's obligations under this Licence; and
  - e) discuss matters relevant to the Operational Audit or any report on the Operational Audit with SCA, including any of SCA's officers and employees.

## **8.2 Reporting**

- 8.2.1 SCA must comply with its reporting obligations set out in the Reporting Manual, which include:
- a) reporting to IPART, NSW Health, the Minister, and the Catchment Auditor; and
  - b) making reports and other information publicly available, in the manner set out in the Reporting Manual.
- 8.2.2 SCA must maintain sufficient record systems that enable it to report accurately in accordance with clause 8.2.1.

## **8.3 Provision of information**

- 8.3.1 If IPART requests that SCA provide information relating to the performance of its obligations under clause 8.2, SCA must provide the information requested within a reasonable time of IPART's request, including providing IPART with physical access to the records required to be kept under clause 8.2 and providing physical and/or electronic records.
- 8.3.2 SCA must provide IPART with such information as is reasonably required to enable IPART to conduct any review or investigation of SCA's obligations under this Licence.
- 8.3.3 If SCA contracts out any of its activities to third parties (including a subsidiary), it must take all reasonable steps to ensure that, if required by IPART or an Auditor, any such third parties provide information and do the things specified in this clause 8 as if that third party were SCA.
- 8.3.4 If IPART or an Auditor requests information under this clause 8 which is confidential, the information must be provided to IPART or the Auditor, subject to IPART or the Auditor entering into reasonable arrangements to ensure that the confidential information remains confidential.

## 9 Memoranda of understanding

### 9.1 Memoranda of Understanding

- 9.1.1 SCA must maintain a Memorandum of Understanding in accordance with section 36 of the Act with each of the following:
- a) Director-General of the Ministry of Health; and
  - b) Environment Protection Authority.

*[Note: Section 36(1) of the Act requires SCA to enter into a Memorandum of Understanding with the Director-General of the Department of Health. The name of the Department of Health was changed to the Ministry of Health on 5 October 2011.]*

- 9.1.2 The purpose of a Memorandum of Understanding is to form the basis for co-operative relationships between the parties to the memorandum. In particular:
- a) the Memorandum of Understanding with Ministry of Health is to recognise Ministry of Health's role in providing advice to the NSW Government in relation to water quality standards and public health.
  - b) the Memorandum of Understanding with Environment Protection Authority is to recognise the role of the Environment Protection Authority in protecting the environment of New South Wales.

## 10 End of Term Review

### 10.1 End of Term Review

- 10.1.1 It is anticipated that a review of this Licence will commence in the first quarter of 2016 to investigate:
- a) whether this Licence is fulfilling its objectives; and
  - b) any issues which have arisen during the term of this Licence, which may affect the effectiveness of this Licence,

**(End of Term Review).**

*[Note: In the event that IPART undertakes the End of Term Review, IPART intends to:*

- a) commence the End of Term Review (including undertaking public consultation) in the first quarter of 2016;*
  - b) report to the Minister by 30 April 2017 on:*
    - i) the findings of the End of Term Review,*
    - ii) any recommendations for conditions to be included in a new licence, and*
    - iii) any recommendations for amending any law that adversely impacts on this Licence; and*
  - c) make the report to the Minister publicly available after the End of Term Review.]*
- 10.1.2 SCA must provide to the person undertaking the End of Term Review such information as is reasonably required to enable the person to undertake the End of Term Review.

## 11 Notices

Any notice or other communication given under this Licence must be made in writing addressed to the intended recipient at the address shown below or the last address notified by the recipient.

<b>SCA</b>	<b>IPART</b>
The Chief Executive Sydney Catchment Authority Level 4, 2-6 Station St Penrith NSW 2750	The Chief Executive Officer Independent Pricing and Regulatory Tribunal Level 8, 1 Market Street Sydney NSW 2000

## 12 Definitions and interpretation

### 12.1 Definitions

In this Licence:

**Act** means the *Sydney Water Catchment Management Act 1998* (NSW);

**Area of Operations** means the area of operations specified in section 20 of the Act, a description of which (as at the Commencement Date) is set out in Schedule 2;

**Asset Management System** has the meaning given in clause 5.1.1;

**Auditor** means a person appointed by IPART to undertake an Operational Audit;

**Australian Drinking Water Guidelines** means the document titled "Australian Drinking Water Guidelines 6 2011" published by the National Health and Medical Research Council and the Natural Resource Management Ministerial Council of Australia, as updated from time to time;

**Catchment Area** has the meaning given to that term in the Act;

**Catchment Auditor** means the person who is appointed by the Minister under section 42A of the Act to conduct audits of catchment health of the Catchment Area;

**Catchment Health Indicators** means the catchment health indicators which are set out in Appendix B of the Reporting Manual;

**Catchment Infrastructure** has the meaning given to the term "catchment infrastructure works" in the Act;

**Commencement Date** is the date by law on which this Licence commences;

*[Note: The date on which a Licence commences is ordinarily specified in the NSW Government Gazette when the Governor grants or renews this Licence under the Act.]*

**Complaint** means an expression of dissatisfaction made by a Customer to SCA regarding SCA's products, services, infrastructure, policy, actions or proposed actions by SCA, its employees or contractors, or failure of SCA, its employees or contractors to act;

**Complaints Handling Procedure** has the meaning given in clause 6.2.1;

**Customer** means a person who is supplied Raw Water by SCA;

**Design Criteria** means the levels of service for security, robustness and reliability of water available for supply to Customers other than a Small Customer;

*[Note: The Design Criteria and the operating rules for the Catchment Infrastructure are used to estimate the Water Supply System Yield. The Design Criteria as at the Commencement Date are as follows:*

- ▼ *Security level of service - SCA's storages do not approach emptiness (defined as 5% of water in the storage) more often than 0.001% of the time (that is, restrictions are not too severe).*
- ▼ *Robustness level of service - restrictions occur no more often than once in every 10 years on average (that is, restrictions are not too frequent).*
- ▼ *Reliability level of service - restrictions last no longer than 3% of the time on average (that is, restrictions are not for excessively long periods).]*

**Drinking Water** means water intended primarily for human consumption but which has other personal, domestic or household uses such as bathing and showering;

**Drinking Water Supply System** means the Raw Water Supply System together with each Customer's systems for storing and supplying Drinking Water;

**End of Term Review** has the meaning given in clause 10.1.1;

**Environment Protection Authority** means the Environment Protection Authority constituted by the *Protection of the Environment Administration Act 1991* (NSW);

**Environmental Indicators** means the environmental indicators which are set out Appendix B of the Reporting Manual;

**Environmental Management System** has the meaning given in clause 7.1.1;

**IPART** means the Independent Pricing and Regulatory Tribunal of New South Wales constituted by the IPART Act;

**IPART Act** means the *Independent Pricing and Regulatory Tribunal Act 1992* (NSW);

**Licence** means this operating licence granted under section 25 of the Act to SCA or any renewal of it, as in force for the time being;

**Management System** means a set of interrelated elements or components used by SCA to develop and implement its policies and to manage any of its activities, products or services, and includes organisational structure, planning activities, responsibilities, practices, procedures, processes and resources;

**Memorandum of Understanding** means a Memorandum of Understanding referred to in clause 9.1.1;

**Minister** means the Minister responsible for the Act;

**Ministry of Health** means the NSW Ministry of Health;

**NSW Health** means the Water Unit of the Ministry of Health;

**Operational Audit** has the meaning given in clause 8.1.1;

**Raw Water** means either water which has not been treated in any way or water that has been treated for quality, whether by chemical treatment or otherwise, but not treated at a water filtration plant;

**Raw Water Supply System** means SCA's systems for supplying Raw Water from the Catchment Area;

**Reporting Manual** means the document titled "Reporting Manual for Sydney Catchment Authority" dated July 2012, which is prepared by IPART and is available on IPART's website at [www.ipart.nsw.gov.au](http://www.ipart.nsw.gov.au), as updated from time to time;

**SCA** means Sydney Catchment Authority constituted as a corporation under the Act;

**Small Customer** means a person who is supplied Raw Water by SCA under terms and conditions that prevent that person from supplying the Raw Water for consumption by others within New South Wales without authorisation under the Act, other than:

- a) Sydney Water;
- b) a water supply authority (as defined in the *Water Management Act 2000* (NSW)) that is supplied Raw Water by SCA;
- c) a council or county council (each as defined in the *Local Government Act 1993* (NSW)) that is supplied Raw Water by SCA; or
- d) a licensed network operator or licensed retail supplier within the meaning of the *Water Industry Competition Act 2006* (NSW);

**Sydney Water** means Sydney Water Corporation constituted as a corporation under the *Sydney Water Act 1994* (NSW);

**Water Quality Framework** means the framework for the management of Drinking Water quality, which is detailed in the Australian Drinking Water Guidelines;

**Water Quality Management System** has the meaning given in clause 2.1.1;

**Water Supply System Infrastructure** means the infrastructure owned and operated by Sydney Water for the supply of water to its customers;



**Water Supply System Yield** means the amount of water that SCA estimates (using a hydrological model) can be supplied annually over the long-term, subject to:

- a) inflows to the water supply system;
- b) an adopted set of operational rules; and
- c) the Design Criteria.

## 12.2 Interpretation

- a) In this Licence, unless the contrary intention appears:
  - i) “person” includes an individual, a body corporate, an unincorporated body or other entity and one or more of each of them;
  - ii) headings are for convenience only and do not affect the interpretation of this Licence;
  - iii) notes do not form part of this Licence but may be used to assist with interpretation if there is an ambiguity;
  - iv) words importing the singular include the plural and vice versa;
  - v) a reference to a law or legislation (including the Act) includes regulations made under the law or legislation;
  - vi) a reference to regulations includes ordinances, codes, licences, orders, permits and directions;
  - vii) a reference to a law or regulation includes consolidations, amendments, variations, re-enactments, or replacements of any of them;
  - viii) a reference to a person includes a reference to the person’s executors, administrators, successors, substitutes (including, but not limited to, persons taking by novation) and assigns;
  - ix) a reference to a year means a calendar year that ends on 31 December;
  - x) a reference to a financial year means a period of 12 months commencing on 1 July and ending on the following 30 June;
  - xi) a reference to a clause or schedule is to a clause of or schedule to this Licence; and
  - xii) a reference to a quarter is a period of three months beginning on 1 July, 1 October, 1 January or 1 April in a year.
- b) If any part of this Licence is prohibited, void, voidable, illegal or unenforceable, then that part is severed from this Licence but without affecting the continued operation of the remainder of this Licence.
- c) A reference in this Licence to any organisation, association, society, group or body will, in the event of it ceasing to exist or being reconstituted, renamed or replaced or if its powers or functions are transferred to any other entity, body or group, refer respectively to any such entity, body or group, established or constituted in lieu thereof or succeeding to similar powers and functions.

- d) A reference in this Licence to a document (original document) is a reference to the original document as amended or revised or, where the original document is replaced, to the replacing document, or the document that most closely approximates the original document.
- e) Information provided to IPART under this Licence may be used by IPART for the purpose of an investigation or report under the IPART Act in relation to SCA, or in the discharge of any function lawfully conferred on IPART.

## Schedule 1 Background notes

### Regulatory framework

This Licence enables SCA to exercise its functions under the Act. It does not restrict SCA's power to carry out any functions conferred or imposed under any applicable law.

SCA must comply with this Licence and all applicable laws. SCA has functions and obligations under a number of laws including, but not limited to:

- ▼ *Protection of the Environment Operations Act 1997 (NSW);*
- ▼ *Public Health Act 1991 (NSW);*
- ▼ *Water Management Act 2000 (NSW);*
- ▼ *Water Act 1912 (NSW);*
- ▼ *Environmental Planning and Assessment Act 1979 (NSW);*
- ▼ *Independent Pricing and Regulatory Tribunal Act 1992 (NSW);*
- ▼ *Dams Safety Act 1978 (NSW);*
- ▼ *Fisheries Management Act 1994 (NSW);* and
- ▼ *Public Finance and Audit Act 1983 (NSW).*

### Management system approach

This Licence requires SCA to develop and maintain various Management Systems, namely a Water Quality Management System, Asset Management System and Environmental Management System.

In developing and maintaining these Management Systems, SCA is encouraged wherever possible to develop consistent processes that can be used across its business. Processes may cover areas such as document control, continual improvement or reporting to management.

This would facilitate SCA complying with any requirement included in a future licence to develop an integrated quality management system that is certified to be consistent with *ISO 9001:2008 Quality Management Systems – Requirements*.

## Schedule 2 Area of Operations

On 30 June 1999, the Governor varied the Area of Operations under section 20 of the Act to be the inner catchment area and the outer catchment area. On 30 June 1999, the Governor also declared the inner catchment area and outer catchment area under section 41 of the Act. The Governor declared that:

- ▼ the inner catchment area is:
  - the area of land within all the special areas of the Sydney Catchment SCA except the area of land within the Richmond, Windsor, Penrith, O'Hares Creek and Devines Weir special areas; and
  - the hydrological catchment of the Prospect reservoir; and
- ▼ the outer catchment area is the area of land within the hydrological catchments of:
  - the Warragamba River and its tributaries which drain to Lake Burragorang;
  - the Shoalhaven River and its tributaries which drain to Lake Yarrunga; and
  - Greaves, Whipcord, Woodford and Cascades Creeks,but excluding the inner catchment area described above.

(NSW Government Gazette No. 76, p 4649)



Independent Pricing and Regulatory Tribunal

## **Solar feed-in tariffs**

**Retailer contribution and benchmark range  
for 1 July 2012 to 30 June 2013**

**Determination No. 4, 2012  
June 2012**

© Independent Pricing and Regulatory Tribunal of New South Wales 2012

This work is copyright. The *Copyright Act 1968* permits fair dealing for study, research, news reporting, criticism and review. Selected passages, tables or diagrams may be reproduced for such purposes provided acknowledgement of the source is included.

ISBN 978-1-922127-09-9            DET12-04

The Tribunal members for this review are:

Dr Peter J Boxall AO, Chairman

Mr James Cox PSM, Chief Executive Officer and Full Time Member

Ms Sibylle Krieger, Part Time Member

Independent Pricing and Regulatory Tribunal of New South Wales  
PO Box Q290, QVB Post Office NSW 1230  
Level 8, 1 Market Street, Sydney NSW 2000  
T (02) 9290 8400 F (02) 9290 2061  
[www.ipart.nsw.gov.au](http://www.ipart.nsw.gov.au)

## Contents

<b>Preliminary</b>	<b>1</b>
1 Background	1
2 Application of this determination	2
3 Schedules	2
<b>Schedule 1 Retailer Contribution</b>	<b>3</b>
1 Application	3
2 Retailer Contribution	3
3 Benchmark Range	3
<b>Schedule 2 Definitions and Interpretation</b>	<b>4</b>
1 Definitions	4
2 Interpretation	5

## Preliminary

### 1 Background

- (a) Under section 43ECA of the *Electricity Supply Act 1995* (NSW) (**ESA**), the Minister may refer to the Independent Pricing and Regulatory Tribunal (**IPART**), for investigation and report, the determination of:
- (1) the retailer benefit component payable by a Retail Supplier to a customer under the Solar Bonus Scheme for Solar PV Exports (**Retailer Contribution**); and
  - (2) the benchmark range for feed-in tariffs paid by Retail Suppliers for Solar PV Exports (**Benchmark Range**).
- (b) IPART has received a referral from the Minister for Resources and Energy to investigate and determine the Retailer Contribution and Benchmark Range for the 2012/13 Year (**Referral**).
- (c) This determination is made pursuant to the Referral under section 43ECB of the ESA.
- (d) In making its determination, IPART has had regard to the matters it is required to consider under the Referral and the effect of the determination on competition in the retail electricity market as required by section 43ECB of the ESA. In particular,
- (1) in determining the Retailer Contribution, IPART has had regard to the direct financial gain to retailers method, including discounts for market offers, as set out in its 2012 Final Solar Report; and
  - (2) in determining the Benchmark Range, IPART has used the methodology used in the 2012 Final Solar Report and taken into account:
    - (A) its modelling of the wholesale market value for the 2012/13 Year as set out in its 2012 Final Solar Report; and
    - (B) the direct financial gain to Standard Retailers for the 2012/13 Year.
- (e) As required by the Referral, IPART has considered the following key parameters in conducting its investigation:
- (1) there should be no resulting increase in retail electricity prices; and
  - (2) the Benchmark Range should operate in such a way as to support a competitive electricity market in New South Wales.



| Preliminary

## **2 Application of this determination**

- (a) This determination specifies the Retailer Contribution and Benchmark Range for the 2012/13 Year.
- (b) This determination commences on 1 July 2012 (**Commencement Date**).

## **3 Schedules**

- (a) Schedule 1 sets out the Retailer Contribution and Benchmark Range for the 2012/13 Year.
- (b) Schedule 2 sets out the definitions and the interpretation provisions.

## Schedule 1 Retailer Contribution

### **1 Application**

This schedule sets out the Retailer Contribution and Benchmark Range for the 2012/13 Year.

### **2 Retailer Contribution**

The Retailer Contribution for the 2012/13 Year is 7.7¢/kWh.

### **3 Benchmark Range**

The Benchmark Range for the 2012/13 Year is 7.7¢/kWh to 12.9¢/kWh.

## Schedule 2 Definitions and interpretation

### 1 Definitions

#### 1.1 General provisions

In this determination:

**2012 Final Solar Report** means the report published by IPART entitled *Solar feed-in tariffs: setting a fair and reasonable for electricity generated by small-scale solar PV units in NSW* (March 2012);

**2012/13 Year** means the period from 1 July 2012 to 30 June 2013;

**Benchmark Range** has the meaning given in clause 1(a)(2) of the *Preliminary* section of this determination;

**Commencement Date** has the meaning given in clause 2(b) of the *Preliminary* section of this determination;

**ESA** has the meaning given in clause 1(a) of the *Preliminary* section of this determination, being the *Electricity Supply Act 1995* (NSW);

**GST** has the meaning given in *A New Tax System (Goods and Services Tax) Act 1999* (Cth);

**IPART** has the meaning given in clause 1(a) of the *Preliminary* section of this determination, being the Independent Pricing and Regulatory Tribunal of New South Wales established under the *Independent Pricing and Regulatory Tribunal Act 1992* (NSW);

**Referral** means the referral received by IPART on 26 June 2012 from the Minister for Resources and Energy under section 43ECA of the ESA;

**Retail Supplier** has the meaning given in the ESA;

**Retailer Contribution** has the meaning given in clause 1(a)(1) of the *Preliminary* section of this determination;

**Solar Bonus Scheme** means the scheme established under section 15A of the ESA;

**Solar PV Exports** means electricity produced by a complying generator (as defined in section 15A of the ESA) and supplied to the distribution network by a customer under the Solar Bonus Scheme; and

**Taxable Supply** has the meaning given in the *A New Tax System (Goods and Services Tax) Act 1999* (Cth).

## 2 Interpretation

In this determination:

- (a) headings are for convenience only and do not affect the interpretation of this determination;
- (b) a reference to a schedule, annexure, clause or table is a reference to a schedule or annexure to, clause of, or table in, this determination unless otherwise indicated;
- (c) words importing the singular include the plural and vice versa;
- (d) a reference to a law or statute includes regulations, rules, codes and other instruments under it and consolidations, amendments, re-enactments or replacements of them;
- (e) where a word is defined, other grammatical forms of that word have a corresponding meaning;
- (f) a reference to a day is to a calendar day;
- (g) a reference to a person:
  - (1) includes any company, partnership, joint venture, association, corporation, other body corporate or government agency; and
  - (2) includes a reference to the person's executors, administrators, successors, substitutes (including, but not limited to, persons taking by novation), replacements and assigns; and
- (h) a reference to a body, whether statutory or not:
  - (1) which ceases to exist; or
  - (2) whose powers or functions are transferred to another body,is a reference to the body which replaces it or which substantially succeeds to its powers or functions.

### 2.2 Clarification notice

IPART may publish a clarification notice in the NSW Government Gazette to correct any manifest error in this determination. Such a clarification notice is taken to form part of this determination.

### 2.3 Prices exclusive of GST

Prices or charges specified in this determination do not include GST. A Retail Supplier may charge customers an additional amount equal to GST payable by the Retail Supplier in respect of any Taxable Supply to which the amounts relate.



Independent Pricing and Regulatory Tribunal

---

## **Sydney Catchment Authority**

**Determination No. 2, 2012**

## Contents

<b>Preliminary</b>	<b>1</b>
1 Background	1
2 Application of this determination	1
3 Replacement of Determination No. 3 of 2009	2
4 Monitoring	2
5 Schedules	2
<b>Schedule 1 Water Supply Services to Large Customers</b>	<b>3</b>
1 Application	3
2 Categories for pricing purposes	3
3 Maximum price – Plant Operation Period	3
4 Maximum price – Shutdown Period or Restart Period	4
5 Worked examples	4
<b>Tables 1, 2 and 3</b>	<b>8</b>
<b>Schedule 2 Water Supply Services to certain councils</b>	<b>9</b>
1 Application	9
2 Maximum price for Water Supply Services to Wingecarribee Shire Council	9
3 Maximum price for Water Supply Services to Shoalhaven City Council	9
4 Maximum price for Water Supply Services to Goulburn Mulwaree Council	9
<b>Tables 4, 5, 6 and 7</b>	<b>10</b>
<b>Schedule 3 Supply of Bulk Raw Water</b>	<b>11</b>
1 Application	11
2 Maximum price for Bulk Raw Water	11
<b>Table 8</b>	<b>12</b>
<b>Schedule 4 Supply of Unfiltered Water</b>	<b>13</b>
1 Application	13
2 Maximum price for Unfiltered Water	13
<b>Tables 9 and 10</b>	<b>14</b>
<b>Schedule 5 Definitions and interpretation</b>	<b>15</b>
1 Definitions	15
2 Interpretation	19
<b>Schedule 6 Statement of reasons why IPART has chosen to set a methodology for fixing a maximum price</b>	<b>21</b>

## Preliminary

### 1 Background

- (a) Section 11 of the *Independent Pricing and Regulatory Tribunal Act 1992* (NSW) (**IPART Act**) gives the Independent Pricing and Regulatory Tribunal (**IPART**) a standing reference to conduct investigations and make reports to the Minister on the determination of the pricing for a government monopoly service supplied by a government agency specified in schedule 1 of the IPART Act.
- (b) Sydney Catchment Authority (**SCA**) is specified as a government agency in schedule 1 of the IPART Act. The services supplied by SCA declared to be government monopoly services under the *Independent Pricing and Regulatory Tribunal (Water Supply Services) Order 2000* (**Order**) are:
  - (1) water supply services; and
  - (2) ancillary and miscellaneous services for which no alternative supply exists and which relate to the supply of those water supply services, (together, the **Monopoly Services**).
- (c) Accordingly, IPART may determine the prices for the Monopoly Services supplied by SCA.
- (d) In investigating and reporting on the pricing of the Monopoly Services, IPART has had regard to a broad range of matters, including the matters in section 15(1) of the IPART Act.
- (e) In accordance with section 13A of the IPART Act, IPART has fixed a maximum price for the Monopoly Services or has set a methodology for fixing the maximum price for the Monopoly Services, as appropriate. As required by section 13A(3) of the IPART Act, where IPART has set such a methodology, its reasons for doing so are set out in schedule 6.
- (f) Under section 18(2) of the IPART Act, SCA may not fix a price below the maximum price determined by IPART, or calculated in accordance with a determination by IPART, without the Treasurer's approval.

### 2 Application of this determination

- (a) This determination fixes the maximum prices (or sets a methodology for fixing the maximum prices) that SCA may charge for the Monopoly Services.
- (b) This determination commences on the later of 1 July 2012 and the date that it is published in the NSW Government Gazette (**Commencement Date**).

Preliminary

- (c) The maximum prices in this determination apply from the Commencement Date to 30 June 2016. The maximum prices in this determination prevailing at 30 June 2016 continue to apply beyond 30 June 2016 until this determination is replaced.

### **3 Replacement of Determination No. 3 of 2009**

This determination replaces Determination No. 3 of 2009 from the Commencement Date. The replacement does not affect anything done or omitted to be done, or rights or obligations accrued, under Determination No. 3 of 2009 before its replacement.

### **4 Monitoring**

IPART may monitor SCA's performance for the purposes of:

- (a) establishing and reporting on the level of SCA's compliance with this determination; and
- (b) preparing a periodic review of pricing policies in respect of the Monopoly Services supplied by SCA.

### **5 Schedules**

- (a) Schedule 1 and the tables in that schedule set out the methodology for fixing the maximum prices that SCA may charge Large Customers for Water Supply Services.
- (b) Schedule 2 and the tables in that schedule set out the maximum prices that SCA may charge Wingecarribee Shire Council, Shoalhaven City Council, and Goulburn Mulwaree Council for Water Supply Services.
- (c) Schedule 3 and the table in that schedule set out the maximum prices that SCA may charge Small Customers for Water Supply Services (Bulk Raw Water).
- (d) Schedule 4 and the tables in that schedule set out the maximum prices that SCA may charge Small Customers for Water Supply Services (Unfiltered Water).
- (e) Schedule 5 sets out the definitions and interpretation provisions.
- (f) Schedule 6 sets out the reasons why IPART has chosen to set a methodology for fixing a maximum price.



## Schedule 1 Water Supply Services to Large Customers

### 1 Application

This schedule sets out the methodology for fixing the maximum prices that SCA may charge Large Customers for Water Supply Services.

[**Note:** Large Customers include Sydney Water Corporation and other persons such as holders of Retail Supplier's Licences, certain water agencies, and persons with access to Sydney Water Corporation's infrastructure services.]

### 2 Categories for pricing purposes

IPART has determined the methodology for fixing the maximum prices for SCA's Water Supply Services to Large Customers for two categories:

- (a) when the SDP Plant is in a Plant Operation Period (clause 3); and
- (b) when the SDP Plant is in a Shutdown Period or Restart Period (clause 4).

### 3 Maximum price – Plant Operation Period

- (a) This clause 3 only applies when the SDP Plant is in a Plant Operation Period. It does not apply when the SDP Plant is in a Shutdown Period or Restart Period.
- (b) The maximum price that SCA may charge a Large Customer for Water Supply Services for a day when the SDP Plant is in a Plant Operation Period for the applicable Period is calculated as follows:

$$\left( FAC \times \frac{CustomerSupply}{TotalSupply} \right) + (VC \times CustomerSupply)$$

where:

- (1) *FAC* = the Fixed Availability Charge for the Period in which the day occurs, as set out in Table 1;
- (2) *CustomerSupply* = the number of ML of water supplied by SCA to that Large Customer for the day;
- (3) *TotalSupply* = the number of ML of water supplied by SCA to all Large Customers for the day; and
- (4) *VC* = the Volumetric Charge for the Period in which the day occurs, as set out in Table 2.

## 4 Maximum price – Shutdown Period or Restart Period

- (a) This clause 4 only applies when the SDP Plant is in a Shutdown Period or Restart Period. It does not apply when the SDP Plant is in a Plant Operation Period.
- (b) The maximum price that SCA may charge a Large Customer for Water Supply Services for a day when the SDP Plant is in a Shutdown Period or Restart Period for the applicable Period is calculated as follows:

$$\left( FAC \times \frac{CustomerSupply}{TotalSupply} \right) + (VC \times CustomerSupply)$$

where:

- (1) *FAC* = the Fixed Availability Charge for the Period in which the day occurs, as set out in Table 1;
- (2) *CustomerSupply* = the number of ML of water supplied by SCA to that Large Customer for the day;
- (3) *TotalSupply* = the number of ML of water supplied by SCA to all Large Customers for the day; and
- (4) *VC* = the Volumetric Charge for the Period in which the day occurs, as set out in Table 3.

## 5 Worked examples

### 5.1 Worked example 1

For the purposes of this worked example only, assume that:

- (a) The SDP Plant is in a Plant Operation Period from 1 July 2012 to 31 October 2012 and in a Shutdown Period from 1 November 2012 to 31 December 2012.
- (b) SCA supplies 100ML of water each day to Sydney Water Corporation when the SDP Plant is in the Plant Operation Period, and 200ML of water each day when the SDP Plant is in the Shutdown Period.
- (c) SCA does not supply water to any other Large Customers during this period.

The maximum price that SCA may charge **Sydney Water Corporation** over this period is \$80,644,283.00, which is calculated as follows:

- (A) For July – October 2012 (when the SDP Plant is in the Plant Operation Period):

**Maximum price per day:**

$$= \left( FAC \times \frac{CustomerSupply}{TotalSupply} \right) + (VC \times CustomerSupply)$$

Where:

$$FAC = \$426,448.00 / day$$

$$CustomerSupply = 100ML$$

$$TotalSupply = 100ML$$

$$VC = \$97.89 / ML$$

$$= \$436,237.00$$

**Maximum price for July - October 2012 (123 days):**

$$= \$436,237.00 \times 123$$

$$= \$53,657,151.00$$

- (B) For November - December 2012 (when the SDP Plant is in the Shutdown Period):

**Maximum price per day:**

$$= \left( FAC \times \frac{CustomerSupply}{TotalSupply} \right) + (VC \times CustomerSupply)$$

Where:

$$FAC = \$426,448.00 / day$$

$$CustomerSupply = 200ML$$

$$TotalSupply = 200ML$$

$$VC = \$79.82 / ML$$

$$= \$442,412.00$$

**Maximum price for November - December 2012 (61 days):**

$$= \$442,412.00 \times 61$$

$$= \$26,987,132.00$$

$$\text{Total of (A) and (B)} = \$53,657,151.00 + \$26,987,132.00 = \$80,644,283.00$$

**5.2 Worked example 2**

For the purposes of this worked example only, assume that:

- (a) The SDP Plant is in a Plant Operation Period from 1 July 2012 to 31 October 2012 and in a Shutdown Period from 1 November 2012 to 31 December 2012.
- (b) Over this period, SCA supplies water to Sydney Water Corporation and Customer B. Customer B holds a Retail Supplier's Licence. Therefore both Sydney Water Corporation and Customer B are Large Customers.

## Schedule 1 Water Supply Services to Large Customers

- (c) The amounts of water supplied by SCA to Sydney Water Corporation and Customer B over this period are as follows:

<b>SDP Plant status</b>	<b>Month</b>	<b>Daily amount of water supplied to Sydney Water Corporation</b>	<b>Daily amount of water supplied to Customer B</b>	<b>Total daily amount of water supplied</b>
Plant Operation Period	July 2012	80ML	20ML	100ML
	August 2012	80ML	20ML	100ML
	September 2012	80ML	20ML	100ML
	October 2012	80ML	20ML	100ML
Shutdown Period	November 2012	150ML	50ML	200ML
	December 2012	150ML	50ML	200ML

The maximum price that SCA can charge **Sydney Water Corporation** over this period is \$63,166,069.80, which is calculated as follows:

- (A) For July – October 2012 (when the SDP Plant is in the Plant Operation Period):

**Maximum price per day:**

$$= \left( FAC \times \frac{CustomerSupply}{TotalSupply} \right) + (VC \times CustomerSupply)$$

Where:

$$FAC = \$426,448.00 / day$$

$$CustomerSupply = 80ML$$

$$TotalSupply = 100ML$$

$$VC = \$97.89 / ML$$

$$= \$348,989.60$$

**Maximum price for July – October 2012 (123 days):**

$$= \$348,989.60 \times 123$$

$$= \$42,925,720.80$$

- (B) For November – December 2012 (when the SDP Plant is in the Shutdown Period):

**Maximum price per day:**

$$= \left( FAC \times \frac{CustomerSupply}{TotalSupply} \right) + (VC \times CustomerSupply)$$

Where:

$$FAC = \$426,448.00 / day$$

$$CustomerSupply = 150ML$$

$$TotalSupply = 200ML$$

$$VC = \$79.82 / ML$$

$$= \$331,809.00$$

**Maximum price for November – December 2012 (61 days):**

$$= \$331,809.00 \times 61$$

$$= \$20,240,349.00$$

$$\text{Total of (A) and (B)} = \$42,925,720.80 + \$20,240,349.00 = \$63,166,069.80$$

The maximum price that SCA can charge **Customer B** over this period is \$17,478,213.20, which is calculated as follows:

(C) For July - October 2012 (when the SDP Plant is in the Plant Operation Period):

**Maximum price per day:**

$$= \left( FAC \times \frac{CustomerSupply}{TotalSupply} \right) + (VC \times CustomerSupply)$$

Where:

$$FAC = \$426,448.00 / day$$

$$CustomerSupply = 20ML$$

$$TotalSupply = 100ML$$

$$VC = \$97.89 / ML$$

$$= \$87,247.40$$

**Maximum price for July – October 2012 (123 days):**

$$= \$87,247.40 \times 123$$

$$= \$10,731,430.20$$

(D) For November – December 2012 (when the SDP Plant is in the Shutdown Period):

**Maximum price per day:**

$$= \left( FAC \times \frac{CustomerSupply}{TotalSupply} \right) + (VC \times CustomerSupply)$$

Where:

$$FAC = \$426,448.00 / day$$

$$CustomerSupply = 50ML$$

$$TotalSupply = 200ML$$

$$VC = \$79.82 / ML$$

$$= \$110,603.00$$

**Maximum price for November – December 2012 (61 days):**

$$= \$110,603.00 \times 61$$

$$= \$6,746,783.00$$

$$\text{Total of (C) and (D)} = \$10,731,430.20 + \$6,746,783.00 = \$17,478,213.20$$

## Tables 1, 2 and 3

**Table 1 Fixed Availability Charge**

<b>Period</b>	<b>Fixed Availability Charge (\$2012/13, \$ per day)</b>
Commencement Date to 30 June 2013	426,448
1 July 2013 to 30 June 2014	$431,302 \times (1 + \Delta CPI_1)$
1 July 2014 to 30 June 2015	$433,725 \times (1 + \Delta CPI_2)$
1 July 2015 to 30 June 2016	$434,620 \times (1 + \Delta CPI_3)$

**Table 2 Volumetric Charge – When SDP Plant is in a Plant Operation Period**

<b>Period</b>	<b>Volumetric Charge (\$2012/13, \$ per ML)</b>
Commencement Date to 30 June 2013	97.89
1 July 2013 to 30 June 2014	$98.48 \times (1 + \Delta CPI_1)$
1 July 2014 to 30 June 2015	$98.50 \times (1 + \Delta CPI_2)$
1 July 2015 to 30 June 2016	$98.10 \times (1 + \Delta CPI_3)$

**Table 3 Volumetric Charge – When SDP Plant is in a Shutdown Period or Restart Period**

<b>Period</b>	<b>Volumetric Charge (\$2012/13, \$ per ML)</b>
Commencement Date to 30 June 2013	79.82
1 July 2013 to 30 June 2014	$80.38 \times (1 + \Delta CPI_1)$
1 July 2014 to 30 June 2015	$80.47 \times (1 + \Delta CPI_2)$
1 July 2015 to 30 June 2016	$80.27 \times (1 + \Delta CPI_3)$

## Schedule 2 Water Supply Services to certain councils

### **1 Application**

This schedule sets out the maximum prices that SCA may charge Wingecarribee Shire Council, Shoalhaven City Council, and Goulburn Mulwaree Council for Water Supply Services.

### **2 Maximum price for Water Supply Services to Wingecarribee Shire Council**

The maximum price that SCA may charge Wingecarribee Shire Council for Water Supply Services is the sum of:

- (a) the Fixed Availability Charge in Table 4; and
- (b) the Volumetric Charge in Table 7,

for the applicable Period in the relevant table.

### **3 Maximum price for Water Supply Services to Shoalhaven City Council**

The maximum price that SCA may charge Shoalhaven City Council for Water Supply Services is the sum of:

- (a) the Fixed Availability Charge in Table 5; and
- (b) the Volumetric Charge in Table 7,

for the applicable Period in the relevant table.

### **4 Maximum price for Water Supply Services to Goulburn Mulwaree Council**

The maximum price that SCA may charge Goulburn Mulwaree Council for Water Supply Services is the sum of:

- (a) the Fixed Availability Charge in Table 6; and
- (b) the Volumetric Charge in Table 7,

for the applicable Period in the relevant table.

## Tables 4, 5, 6 and 7

**Table 4 Fixed Availability Charge to Wingecarribee Shire Council**

<b>Period</b>	<b>Fixed Availability Charge (\$2012/13, \$ per month)</b>
Commencement Date to 30 June 2013	20,783.50
1 July 2013 to 30 June 2014	21,064.35 x (1 + ΔCPI <sub>1</sub> )
1 July 2014 to 30 June 2015	21,345.21 x (1 + ΔCPI <sub>2</sub> )
1 July 2015 to 30 June 2016	21,626.07 x (1 + ΔCPI <sub>3</sub> )

**Table 5 Fixed Availability Charge to Shoalhaven City Council**

<b>Period</b>	<b>Fixed Availability Charge (\$2012/13, \$ per month)</b>
Commencement Date to 30 June 2013	561.72
1 July 2013 to 30 June 2014	561.72 x (1 + ΔCPI <sub>1</sub> )
1 July 2014 to 30 June 2015	561.72 x (1 + ΔCPI <sub>2</sub> )
1 July 2015 to 30 June 2016	561.72 x (1 + ΔCPI <sub>3</sub> )

**Table 6 Fixed Availability Charge to Goulburn Mulwaree Council**

<b>Period</b>	<b>Fixed Availability Charge (\$2012/13, \$ per month)</b>
Commencement Date to 30 June 2013	561.72
1 July 2013 to 30 June 2014	561.72 x (1 + ΔCPI <sub>1</sub> )
1 July 2014 to 30 June 2015	1,123.43 x (1 + ΔCPI <sub>2</sub> )
1 July 2015 to 30 June 2016	1,685.15 x (1 + ΔCPI <sub>3</sub> )

**Table 7 Volumetric Charge to Wingecarribee Shire Council, Shoalhaven City Council, and Goulburn Mulwaree Council**

<b>Period</b>	<b>Volumetric Charge (\$2012/13, \$ per ML)</b>
Commencement Date to 30 June 2013	202.22
1 July 2013 to 30 June 2014	202.22 x (1 + ΔCPI <sub>1</sub> )
1 July 2014 to 30 June 2015	202.22 x (1 + ΔCPI <sub>2</sub> )
1 July 2015 to 30 June 2016	202.22 x (1 + ΔCPI <sub>3</sub> )



## Schedule 3 Water Supply Services to Small Customers (Bulk Raw Water)

### **1 Application**

This schedule sets out the maximum prices that SCA may charge Small Customers for Water Supply Services (Bulk Raw Water).

### **2 Maximum price for Bulk Raw Water**

The maximum price that SCA may charge Small Customers for supplying Bulk Raw Water is the Volumetric Charge in Table 8 for the applicable Period in that table.

## Table 8

**Table 8 Volumetric Charge for Bulk Raw Water**

<b>Period</b>	<b>Volumetric Charge (\$2012/13, \$ per kL)</b>
Commencement Date to 30 June 2013	0.64
1 July 2013 to 30 June 2014	$0.64 \times (1 + \Delta\text{CPI}_1)$
1 July 2014 to 30 June 2015	$0.64 \times (1 + \Delta\text{CPI}_2)$
1 July 2015 to 30 June 2016	$0.64 \times (1 + \Delta\text{CPI}_3)$

## Schedule 4 Water Supply Services to Small Customers (Unfiltered Water)

### **1 Application**

This schedule sets out the maximum prices that SCA may charge Small Customers for Water Supply Services (Unfiltered Water).

### **2 Maximum price for Unfiltered Water**

The maximum price that SCA may charge Small Customers for supplying Unfiltered Water is the sum of the Fixed Availability Charge in Table 9 for the service connection size and the Volumetric Charge in Table 10, each for the applicable Period in the relevant table.

## Tables 9 and 10

**Table 9 Fixed Availability Charge for Unfiltered Water**

Service connection size	Commencement Date to 30 June 2013	Fixed Availability Charge (\$2012/13, \$ per Period)		
		1 July 2013 to 30 June 2014	1 July 2014 to 30 June 2015	1 July 2015 to 30 June 2016
20mm	97.52	$97.52 \times (1 + \Delta\text{CPI}_1)$	$97.52 \times (1 + \Delta\text{CPI}_2)$	$97.52 \times (1 + \Delta\text{CPI}_3)$
25mm	152.38	$152.38 \times (1 + \Delta\text{CPI}_1)$	$152.38 \times (1 + \Delta\text{CPI}_2)$	$152.38 \times (1 + \Delta\text{CPI}_3)$
30mm	219.42	$219.42 \times (1 + \Delta\text{CPI}_1)$	$219.42 \times (1 + \Delta\text{CPI}_2)$	$219.42 \times (1 + \Delta\text{CPI}_3)$
32mm	249.65	$249.65 \times (1 + \Delta\text{CPI}_1)$	$249.65 \times (1 + \Delta\text{CPI}_2)$	$249.65 \times (1 + \Delta\text{CPI}_3)$
40mm	390.08	$390.08 \times (1 + \Delta\text{CPI}_1)$	$390.08 \times (1 + \Delta\text{CPI}_2)$	$390.08 \times (1 + \Delta\text{CPI}_3)$
50mm	609.51	$609.51 \times (1 + \Delta\text{CPI}_1)$	$609.51 \times (1 + \Delta\text{CPI}_2)$	$609.51 \times (1 + \Delta\text{CPI}_3)$
80mm	1,560.34	$1,560.34 \times (1 + \Delta\text{CPI}_1)$	$1,560.34 \times (1 + \Delta\text{CPI}_2)$	$1,560.34 \times (1 + \Delta\text{CPI}_3)$
100mm	2,438.03	$2,438.03 \times (1 + \Delta\text{CPI}_1)$	$2,438.03 \times (1 + \Delta\text{CPI}_2)$	$2,438.03 \times (1 + \Delta\text{CPI}_3)$
150mm	5,485.57	$5,485.57 \times (1 + \Delta\text{CPI}_1)$	$5,485.57 \times (1 + \Delta\text{CPI}_2)$	$5,485.57 \times (1 + \Delta\text{CPI}_3)$
200mm	9,752.12	$9,752.12 \times (1 + \Delta\text{CPI}_1)$	$9,752.12 \times (1 + \Delta\text{CPI}_2)$	$9,752.12 \times (1 + \Delta\text{CPI}_3)$
>200mm	(Meter size) <sup>2</sup> x (20mm Fixed Availability Charge) ÷ 400	(Meter size) <sup>2</sup> x (20mm Fixed Availability Charge) ÷ 400	(Meter size) <sup>2</sup> x (20mm Fixed Availability Charge) ÷ 400	(Meter size) <sup>2</sup> x (20mm Fixed Availability Charge) ÷ 400

**Table 10 Volumetric Charge for Unfiltered Water**

Period	Volumetric Charge (\$2012/13, \$ per kL)
Commencement Date to 30 June 2013	1.10
1 July 2013 to 30 June 2014	$1.10 \times (1 + \Delta\text{CPI}_1)$
1 July 2014 to 30 June 2015	$1.10 \times (1 + \Delta\text{CPI}_2)$
1 July 2015 to 30 June 2016	$1.10 \times (1 + \Delta\text{CPI}_3)$

## Schedule 5 Definitions and interpretation

### 1 Definitions

#### 1.1 General definitions

In this determination:

**Bulk Raw Water** means water that has not been treated in any way.

**Commencement Date** has the meaning given to that term in clause 2(b) of the *Preliminary* section of this determination.

**Desalinated Water** means desalinated water produced at the SDP Plant which is suitable for the purposes specified in SDP's Network Operator's Licence and Retail Supplier's Licence.

**Fixed Availability Charge** means a fixed charge imposed by SCA for making water available for supply to a person, irrespective of the amount of water consumed by that person.

**Goulburn Mulwaree Council** means the Goulburn Mulwaree Council as constituted under the *Local Government Act 1993* (NSW).

**GST** has the meaning given to that term in *A New Tax System (Goods and Services Tax) Act 1999* (Cth).

**IPART Act** has the meaning given to that term in clause 1(a) of the *Preliminary* section of this determination.

**IPART** has the meaning given to that term in clause 1(a) of the *Preliminary* section of this determination, being the Independent Pricing and Regulatory Tribunal of New South Wales established under the IPART Act.

**kL** means kilolitre or one thousand litres.

Large Customer means:

- (a) Sydney Water Corporation; or
- (b) any one of the following persons to whom SCA provides Water Supply Services:
  - (1) the holder of a Retail Supplier's Licence;
  - (2) a water supply authority within the meaning of the *Water Management Act 2000* (NSW);

## Schedule 5 Definitions and interpretation

- (3) a council or county council constituted under the *Local Government Act 1993* (NSW) that exercises water or sewerage functions;
- (4) a person who, pursuant to:
  - (A) a coverage declaration which has been determined under section 26 of WICA and is in force;
  - (B) an access undertaking which has been approved by IPART under section 38 of WICA and is in force;
  - (C) an access agreement (as referred to in section 39 of WICA); or
  - (D) an access determination (as referred to in section 40 of WICA),
 has access to Sydney Water Corporation's infrastructure services (as defined in WICA) in so far as they relate to the water supplied by SCA; or
- (5) a person not referred to in paragraphs (1)-(4) above who:
  - (A) is able to purchase water from Sydney Water Corporation but instead purchases it directly from SCA (regardless of whether SCA supplies the water to the person by means of Sydney Water Corporation's systems); and
  - (B) in purchasing that water directly from SCA, reduces the amount of such water that Sydney Water Corporation would otherwise need to obtain from SCA to supply this person,
 but excluding Wingecarribee Shire Council, Shoalhaven City Council and Goulburn Mulwaree Council.

**ML** means megalitre or one million litres.

**Monopoly Services** has the meaning given to that term in clause 1(b) of the *Preliminary* section of this determination.

**Network Operator's Licence** has the meaning given in the WIC Act.

**Order** has the meaning given to that term in clause 1(b) of the *Preliminary* section of this determination, and published in Gazette No. 22 dated 11 February 2000.

**Period** means the Commencement Date to 30 June 2013, 1 July 2013 to 30 June 2014, 1 July 2014 to 30 June 2015, or 1 July 2015 to 30 June 2016 (as the case may be).

**Plant Operation Period** means a period in which the SDP Plant is:

- (a) producing Desalinated Water, and that Desalinated Water is being supplied by SDP to a customer of SDP; or
- (b) Shutdown for less than 2 days,

and for avoidance of doubt, begins on and includes the first day of a period during which the SDP Plant produces and supplies Desalinated Water to a

customer of SDP, and ends on and includes the day immediately preceding the first day of a Shutdown Period.

**Retail Supplier's Licence** has the meaning given in the WIC Act.

**Restart Period** means a period:

- (a) beginning on the day of recommencement of the production of Desalinated Water at the SDP Plant following a Shutdown Period; and
- (b) ending on the day before the first day that Desalinated Water is produced by the SDP Plant and supplied by SDP from the SDP Plant to a customer of SDP after that Shutdown Period.

**SCA** has the meaning given to that term in clause 1(b) of the *Preliminary* section of this determination, being the Sydney Catchment Authority constituted as a corporation under the *Sydney Water Catchment Management Act 1998* (NSW).

**SDP** means Sydney Desalination Plant Pty Limited (ACN 125 935 177).

**SDP Plant** means the water industry infrastructure covered by SDP's Network Operator's Licence, excluding the pipeline system running from Lot 2 in Deposited Plan 1077972 in the suburb of Kurnell to Lot A in Deposited Plan 365407 in the suburb of Erskineville.

**Shoalhaven City Council** means the Shoalhaven City Council as constituted under the *Local Government Act 1993* (NSW).

**Shutdown** means when the SDP Plant:

- (a) is not producing Desalinated Water; or
- (b) is producing minimal quantities of Desalinated Water for the sole purpose of maintaining the SDP Plant (including the SDP Plant's membranes).

**Shutdown Period** means a period of 2 or more days for which the SDP Plant is Shutdown.

**Small Customer** means a person to whom SCA provides Water Supply Services (including Bulk Raw Water and Unfiltered Water), other than:

- (a) a Large Customer;
- (b) Goulburn Mulwaree Council;
- (c) Shoalhaven City Council; and
- (d) Wingecarribee Shire Council.

**Sydney Water Corporation** means the Sydney Water Corporation constituted as a corporation under the *Sydney Water Act 1994* (NSW).

**Unfiltered Water** means water that has been treated for quality, whether or not by chemical treatment, but not treated at a water filtration plant.

**Volumetric Charge** means a charge imposed by SCA for water supplied by SCA to a person where the charge is based on the amount of water supplied to that person.

**Water Supply Services** means the water supply services referred to in paragraph 2(a) of the Order, and includes the supply of Bulk Raw Water and Unfiltered Water.

**WIC Act** means the *Water Industry Competition Act 2006* (NSW).

**Wingecarribee Shire Council** means the Wingecarribee Shire Council as constituted under the *Local Government Act 1993* (NSW).

## 1.2 Consumer Price Index

$$(a) \quad \Delta CPI_1 = \left( \frac{AdjustedCPI_{March2013}}{AdjustedCPI_{March2012}} \right) - 1$$

$$\Delta CPI_2 = \left( \frac{AdjustedCPI_{March2014}}{AdjustedCPI_{March2012}} \right) - 1$$

$$\Delta CPI_3 = \left( \frac{AdjustedCPI_{March2015}}{AdjustedCPI_{March2012}} \right) - 1$$

each as calculated and notified by IPART, where:

- (1) AdjustedCPI means CPI less Carbon Price Impact;
- (2) CPI means the consumer price index, All Groups index number for the weighted average of eight capital cities as published by the Australian Bureau of Statistics, or if the Australian Bureau of Statistics does not or ceases to publish the index, then CPI will mean an index determined by IPART;
- (3) Carbon Price Impact means:
  - (A) the impact of the Carbon Price on the CPI as estimated and published by the Australian Bureau of Statistics; or
  - (B) if the Australian Bureau of Statistics does not publish an estimate of the impact of the Carbon Price on the CPI, the impact of the Carbon Price on the CPI as estimated and published by the Reserve Bank of Australia; or



- (C) if neither the Australian Bureau of Statistics nor the Reserve Bank of Australia publishes an estimate of the impact of the Carbon Price on the CPI, the impact of the Carbon Price on the CPI as published by the Commonwealth Treasury in *Strong growth, low pollution: modelling a carbon price - update* (2011), Commonwealth Treasury, as updated from time to time; and
- (4) Carbon Price means the carbon price scheme implemented under the *Clean Energy Act 2011* (Cth) and associated legislation (including the related amendments to the *Fuel Tax Act 2006* (Cth), *Excise Tariff Act 1921* (Cth) and *Customs Tariff Act 1995* (Cth)).
- (b) The subtext (for example <sub>March2013</sub>) when used in relation to the AdjustedCPI in paragraph (a) above refers to the each of the CPI and Carbon Price Impact for the quarter and year indicated (in the example, the March quarter for 2013).

## 2 Interpretation

### 2.1 General provisions

In this determination:

- (a) headings are for convenience only and do not affect the interpretation of this determination;
- (b) a reference to a schedule, annexure, clause or table is a reference to a schedule or annexure to, clause of, or table in, this determination unless otherwise indicated;
- (c) words importing the singular include the plural and vice versa;
- (d) a reference to a law or statute includes regulations, rules, codes and other instruments under it and consolidations, amendments, re-enactments or replacements of them;
- (e) where a word is defined, other grammatical forms of that word have a corresponding meaning;
- (f) a reference to a day is to a calendar day;
- (g) a reference to a person:
  - (1) includes any company, partnership, joint venture, association, corporation, other body corporate or government agency; and
  - (2) includes a reference to the person's executors, administrators, successors, substitutes (including, but not limited to, persons taking by novation), replacements and assigns; and
- (h) a reference to a body, whether statutory or not:
  - (1) which ceases to exist; or

(2) whose powers or functions are transferred to another body, is a reference to the body which replaces it or which substantially succeeds to its powers or functions.

## **2.2 Explanatory notes and clarification notice**

- (a) Explanatory notes and worked examples do not form part of this determination, but in the case of uncertainty may be relied on for interpretation purposes.
- (b) IPART may publish a clarification notice in the NSW Government Gazette to correct any manifest error in this determination. Such a clarification notice is taken to form part of this determination.

## **2.3 Prices exclusive of GST**

Prices or charges specified in this determination do not include GST.

## **2.4 SCA's billing cycle**

For the avoidance of doubt nothing in this determination affects when SCA may issue a bill to a customer for prices or charges under this determination.

## Schedule 6 Statement of reasons why IPART has chosen to set a methodology for fixing a maximum price

Under section 13A of the IPART Act, IPART may set maximum prices or may determine a methodology for setting maximum prices.

In Schedule 1 of this determination, IPART has set a methodology for fixing the maximum prices that SCA may charge Large Customers for Water Supply Services. The methodology addresses the risk that SCA will under-recover revenue if its sales to Sydney Water Corporation differ significantly from IPART's sales forecasts. SCA's sales to Sydney Water Corporation may be affected by Sydney Water Corporation's arrangements to purchase water from the SDP Plant. When the SDP Plant is operating,<sup>1</sup> it has the capacity to supply up to 90GL of Sydney Water Corporation's annual water needs. This will reduce SCA's sales to Sydney Water Corporation.

The methodology in Schedule 1 provides for a different price to apply when the SDP Plant is operating, and when it is shutdown or restarted (following a shutdown). The difference in prices compensates SCA for reduced sales to Sydney Water Corporation, when it purchases water from the SDP Plant.

IPART considers that this methodology is appropriate for addressing the revenue risk to SCA and the uncertainty regarding the operation of the SDP Plant. IPART considers that it would be impractical to make a determination that directly fixes the maximum prices that SCA may charge Large Customers for Water Supply Services, as different prices will apply depending on whether the SDP Plant is operating.

---

<sup>1</sup> Under the 2010 Metropolitan Water Plan operating rules, the SDP Plant will operate at full capacity when dam levels fall below 70%, and will continue to do so until dam levels reach 80%.



Independent Pricing and Regulatory Tribunal

## **Prices for Sydney Water Corporation's water, sewerage, stormwater drainage and other services**

**Determination No. 1, 2012**

## Contents

<b>Preliminary</b>	<b>1</b>
1 Background	1
2 Application of this determination	1
3 Replacement of Determination No. 1, 2008	2
4 Monitoring	2
5 Approach to determining maximum prices	3
6 Pricing schedules	4
7 Definitions and interpretation	4
8 Simplified outline	4
<b>Schedule 1 Water supply services</b>	<b>7</b>
1 Application	7
2 Categories for pricing purposes	7
3 Maximum prices for water supply services to Metered Residential Properties and Metered Properties within Mixed Multi Premises	7
4 Maximum prices for water supply services to Metered Non Residential Properties	10
5 Maximum prices for water supply services to Boarding Houses serviced by a Meter	14
6 Maximum water usage charge	16
7 Maximum prices for water supply services to Unmetered Properties connected to the Water Supply System	16
8 Maximum prices for water supply services to Metered Standpipes	17
9 Maximum prices for water supply services to a Property not connected to the Water Supply System	18
10 Maximum prices for water supply services to Exempt Land	18
11 Adjustment for water service charges to reflect charges paid by Sydney Water to SDP under the SDP Determination	19
<b>Tables 1, 2, 3, 4, 5 and 6</b>	<b>23</b>
<b>Schedule 2 Sewerage services</b>	<b>26</b>
1 Application	26
2 Categories for pricing purposes	26
3 Maximum prices for sewerage services to Metered Residential Properties, Metered Properties within Mixed Multi Premises and Unmetered Properties	26
4 Maximum prices for sewerage services to Metered Non Residential Properties which are not within a Mixed Multi Premises	27
5 Maximum prices for sewerage services to Boarding Houses serviced by a Meter	32
6 Maximum prices for sewerage services to Properties not connected to the Sewerage System	34
7 Maximum prices for sewerage usage services to Exempt Land	34
<b>Tables 7, 8 and 9</b>	<b>36</b>

Contents

<b>Schedule 3 Stormwater drainage services</b>	<b>39</b>
1 Application	39
2 Categories for pricing purposes	39
3 Maximum prices for stormwater drainage services to Residential Multi Premises and Mixed Multi Premises	39
4 Maximum prices for stormwater drainage services to Residential Properties which are not within a Multi Premises, and Vacant Land	40
5 Maximum prices for stormwater drainage services to Non Residential Properties which are not within a Multi Premises	40
6 Maximum prices for stormwater drainage services to Non Residential Properties within a Non Residential Multi Premises	41
7 Maximum prices for stormwater drainage services to Boarding Houses	41
<b>Tables 10, 11, 12 and 13</b>	<b>43</b>
<b>Schedule 4 Recycled water services from the Rouse Hill Recycled Water Plant and stormwater drainage services in the Rouse Hill Area</b>	<b>45</b>
1 Categories for pricing purposes	45
2 Maximum prices for Recycled Water services to Properties supplied by the Rouse Hill Recycled Water Plant	45
3 Maximum prices for stormwater drainage services to Properties (other than New Properties) in the Rouse Hill Area	45
4 Maximum prices for stormwater drainage services to New Properties in the Rouse Hill Area	46
<b>Tables 14,15 and 16</b>	<b>47</b>
<b>Schedule 5 Trade waste services</b>	<b>49</b>
1 Application	49
2 Categories for pricing purposes	49
3 Maximum prices for trade waste services to Industrial Customers	49
4 Maximum prices for trade waste services to Commercial Customers	50
5 Variation of charges	51
<b>Table 17, 18, 19, 20, 21, 22 and 23</b>	<b>52</b>
<b>Schedule 6 Ancillary and miscellaneous customer services</b>	<b>57</b>
1 Application	57
2 Maximum prices for ancillary and miscellaneous customer services	57
<b>Table 24</b>	<b>58</b>
<b>Schedule 7 Minor Service Extensions</b>	<b>64</b>
1 Application	64
2 Prices for minor service extensions	64
3 Methodology for calculating the maximum price	64
4 Worked example	66

<b>Schedule 8</b>	<b>Definitions and interpretation</b>	<b>68</b>
1	Definitions	68
2	Interpretation	75
<b>Schedule 9</b>	<b>Statement of reasons why IPART has chosen to set a methodology for fixing a maximum price</b>	<b>77</b>
<b>Attachment A</b>	<b>Rouse Hill Area</b>	<b>78</b>

## Preliminary

### 1 Background

- 1.1** Section 11 of the *Independent Pricing and Regulatory Tribunal Act 1992 (IPART Act)* provides IPART with a standing reference to conduct investigations and make reports to the Minister on the determination of the pricing for a government monopoly service supplied by a government agency specified in Schedule 1 of the IPART Act.
- 1.2** Sydney Water Corporation (**Sydney Water**) is listed as a government agency in Schedule 1 of the IPART Act.
- 1.3** The services which, if supplied by Sydney Water, are declared as government monopoly services under the *Independent Pricing and Regulatory Tribunal (Water, Sewerage and Drainage Services) Order 1997 (Order)* are:
- (a) water supply services;
  - (b) sewerage services;
  - (c) stormwater drainage services;
  - (d) trade waste services;
  - (e) services supplied in connection with the provision or upgrading of water supply and sewerage facilities for new developments and, if required, drainage facilities for such developments;
  - (f) ancillary and miscellaneous customer services for which no alternative supply exists and which relate to the supply of services of a kind referred to in paragraphs (a)-(e); and
  - (g) other water supply, sewerage and drainage services for which no alternative supply exists,
- (together, the **Monopoly Services**).

### 2 Application of this determination

- 2.1** Under section 11 of the IPART Act, this determination fixes the maximum prices or sets a methodology for fixing the maximum prices that Sydney Water may charge for the various Monopoly Services that it supplies.



Preliminary

- 2.2** This determination commences on the later of:
- (a) 1 July 2012; and
  - (b) the date that it is published in the NSW Government Gazette, (Commencement Date).
- 2.3** The maximum prices set out in, or calculated in accordance with, this determination apply from the Commencement Date to 30 June 2016. The maximum prices prevailing at 30 June 2016, as set out in, or calculated in accordance with, this determination, continue to apply beyond 30 June 2016 until this determination is replaced.
- 2.4** The maximum prices set out in, or calculated in accordance with, this determination do not apply to any Infrastructure Services provided by Sydney Water to an access seeker pursuant to an access agreement under section 39 or an access determination under section 40 of the *Water Industry Competition Act 2006*.
- 2.5** Under section 18(2) of the IPART Act, Sydney Water may not fix a price below that determined in, or calculated in accordance with, this determination without the approval of the Treasurer.

### **3 Replacement of Determination No. 1, 2008**

- 3.1** In July 2008, IPART issued Determination No. 1, 2008 which determined the maximum price for the Monopoly Services for the period from 1 July 2008 to 30 June 2012. Determination No. 1, 2008 was conducted pursuant to a referral from the Minister under section 12 of the IPART Act.
- 3.2** Subject to clause 2.4(b) of schedule 8, this determination replaces Determination No. 1, 2008 from the Commencement Date. The replacement does not affect anything done or omitted to be done, or rights or obligations accrued, under Determination No. 1, 2008 prior to its replacement.

### **4 Monitoring**

IPART may monitor the performance of Sydney Water for the purposes of:

- (a) establishing and reporting on the level of compliance by Sydney Water with this determination; and
- (b) preparing a periodic review of pricing policies in respect of the Monopoly Services supplied by Sydney Water.

## 5 Approach to determining maximum prices

- 5.1** On 23 August 2007, IPART received a letter from the then Minister for Water Utilities directing IPART under section 16A of the IPART Act to include, when determining prices, an amount representing the efficient cost of complying with the direction to Sydney Water to construct, operate and undertake the Western Sydney Recycled Water Initiative Replacement Flows Project, consisting of:
- (a) an Advanced Water Treatment Plant with interconnecting systems from Penrith, St Marys and Quakers Hill Sewage Treatment Plants;
  - (b) associated infrastructure and a pipeline from the treatment plant; and
  - (c) a pilot plant at St Mary's Sewage Treatment Plant and associated infrastructure.
- 5.2** On 20 March 2008, IPART received a letter from the then Minister for Water Utilities directing IPART under section 16A of the IPART Act to include, when determining prices, an amount representing the efficient cost of complying with the direction to Sydney Water to undertake the Rosehill (Camellia) Recycled Water Project, which includes:
- (a) entering into agreements for the supply of recycled water to foundation customers;
  - (b) purchasing recycled water from a private recycled water supplier for supply to customers; and
  - (c) arranging for the private recycled water supplier to finance, construct, operate and maintain recycled water infrastructure, initially capable of supplying around 4.3 billion litres of recycled water per year, and the necessary distribution pipelines.
- 5.3** In determining the pricing for Sydney Water's Monopoly Services, IPART has had regard to a broad range of matters, including:
- (a) the directions issued under section 16A of the IPART Act; and
  - (b) the criteria set out in section 15(1) of the IPART Act.
- 5.4** In accordance with section 13A of the IPART Act, IPART has established a methodology for fixing the maximum price for some of Sydney Water's Monopoly Services. Reasons for the use of a methodology, as required by the IPART Act, are set out in schedule 9.

Preliminary

## **6 Pricing schedules**

- 6.1** Schedule 1 and the tables in that schedule set out the methodology for fixing the maximum prices that Sydney Water may charge for water supply services.
- 6.2** Schedule 2 and the tables in that schedule set out the maximum prices that Sydney Water may charge for sewerage services.
- 6.3** Schedule 3 and the tables in that schedule set out the maximum prices that Sydney Water may charge for stormwater drainage services.
- 6.4** Schedule 4 and the tables in that schedule set out the maximum prices that Sydney Water may charge for recycled water services from the Rouse Hill Recycled Water Plant and stormwater drainage services in the Rouse Hill Area.
- 6.5** Schedule 5 and the tables in that schedule set out the maximum prices that Sydney Water may charge for trade waste services.
- 6.6** Schedule 6 and the table in that schedule set out the maximum prices that Sydney Water may charge for ancillary and miscellaneous customer services for which no alternative supply exists.
- 6.7** Schedule 7 sets out the methodology for fixing the maximum prices that Sydney Water may charge for Minor Service Extensions.

## **7 Definitions and interpretation**

Definitions and interpretation provisions used in this determination are set out in schedule 8.

## **8 Simplified outline**

- 8.1** The following is a simplified outline of the maximum prices for water supply services, sewerage services and stormwater drainage services (excluding Minor Service Extensions) set out in this determination.
- 8.2** The simplified outline has been included for guidance purposes only and does not form part of this determination.

Preliminary

**Water and sewerage charges:**

Property type	Water service charge	Water usage charge (Filtered Water)	Sewerage service charge	Sewerage usage charge
<i>Metered Residential and Mixed Multi Premises</i>				
House (including terrace) with an Individual Meter	Table 1*	Table 4	Table 7	N/A
Townhouse/Unit				
▼ Individual Meter	Table 1*	Table 4	Table 7	N/A
▼ Common Meter	Table 2*	Table 4#	Table 7	N/A
Flat~				
▼ Individual Meter	Table 1*	Table 4	Table 7	N/A
▼ Common Meter	Table 2*	Table 4#	Table 7	N/A
Company Title Dwelling				
▼ Individual Meter	Table 1*	Table 4	Table 7	N/A
▼ Common Meter	Table 2*	Table 4#	Table 7	N/A
Dual occupancy				
▼ Individual Meter	Table 1*	Table 4	Table 7	N/A
▼ Common Meter	Table 2*	Table 4#	Table 7	N/A
All other Residential dwellings				
▼ Individual Meter	Table 1*	Table 4	Table 7	N/A
▼ Common Meter	Table 2*	Table 4#	Table 7	N/A
Premises within a Mixed Multi Premises (ie mixture of Residential and Non Residential)				
▼ Individual Meter	Table 1*	Table 4	Table 7	N/A
▼ Common Meter	Table 2*	Table 4#	Table 7	N/A
<i>Metered Non Residential</i>				
20mm Meter (single Individual Meter)	Table 1*	Table 4	Table 7	Table 9
A single Individual Meter of 25mm or greater or multiple Individual Meters (of any size)	Table 3*	Table 4	<b>From 1/7/12 to 30/6/13:</b> Table 8 x DF <sup>^</sup> <b>From 1/7/13 to 30/6/16:</b> Greater of Table 8 x DF <sup>^</sup> and Table 7	Table 9
20mm or above Meter (Common Meter or multiple Common Meters)	Table 3*#	Table 4#	<b>From 1/7/12 to 30/6/13:</b> Table 8 x DF <sup>^</sup> <b>From 1/7/13</b>	Table 9#

Preliminary

Property type	Water service charge	Water usage charge (Filtered Water)	Sewerage service charge	Sewerage usage charge
			<b>to 30/6/16:</b> Greater of Table 8 x DF <sup>^</sup> and Table 7#	
Exempt Land	N/A	Table 4	N/A	Table 9
<i>Boarding Houses</i>				
10 rooms or fewer	Table 1*	Table 4	Table 7	N/A
More than 10 rooms	Table 3*	Table 4	<b>From 1/7/12 to 30/6/13:</b> Table 8 x DF <sup>^</sup> <b>From 1/7/13 to 30/6/16:</b> Greater of Table 8 x DF <sup>^</sup> and Table 7	Table 9
<i>Unmetered Properties</i>				
Unmetered Property (Residential or Non Residential)	Table 6*	N/A	Table 7	N/A

\* From 1 July 2013, the water service charge will be adjusted for costs Sydney Water pays to SDP for desalinated water when the desalination plant operates.

# Service charge divided by number of Properties in the Multi Premises / usage charges are generally billed to the body corporate of the Multi Premises.

<sup>^</sup> = Discharge Factor

~ Flats are generally served by a Common Meter. This table does not imply an obligation on Sydney Water to install Individual Meters for Properties currently served by a Common Meter.

#### Stormwater drainage charges (only apply if Property is in a Stormwater Drainage Area):

Property type	Stormwater drainage charge
<i>Residential Properties, and Properties within a Residential Multi Premises or Mixed Multi Premises</i>	
Standalone dwellings (eg house, terraces, townhouses) and vacant land	Table 11
Properties within a Residential Multi Premises or Mixed Multi Premises (eg flats, apartments and units)	Table 10
<i>Non Residential</i>	
Non Residential Properties not within a Multi Premises	Table 12 <sup>^</sup>
Non Residential Properties within a Non Residential Multi Premises	Table 13
<i>Boarding Houses</i>	
10 rooms or fewer	Table 11
More than 10 rooms	Table 12 <sup>^</sup>

<sup>^</sup> Charge depends on land size.

## Schedule 1 Water supply services

### 1 Application

This schedule sets out the methodology for fixing the maximum prices that Sydney Water may charge for services under paragraph (a) of the Order (water supply services), other than those set out in schedule 7 (Minor Service Extensions).

### 2 Categories for pricing purposes

Prices for water supply services have been determined for 6 categories:

- (a) Metered Residential Properties and Metered Non Residential Properties;
- (b) Boarding Houses serviced by a Meter;
- (c) Unmetered Properties;
- (d) Metered Standpipes;
- (e) Properties not connected to the Water Supply System; and
- (f) Exempt Land.

### 3 Maximum prices for water supply services to Metered Residential Properties and Metered Properties within Mixed Multi Premises

#### 3.1 Maximum prices for Metered Residential Properties and Metered Properties within Mixed Multi Premises

- (a) The maximum price that Sydney Water may levy for the provision of water supply services to a Metered Residential Property or a Metered Property within a Mixed Multi Premises is the sum of:
  - (1) the water service charge levied in accordance with this clause 3; and
  - (2) the water usage charge levied in accordance with clause 6 of this schedule 1.
- (b) For the avoidance of doubt, each of a Strata Title Lot, a Company Title Dwelling or a Community Development Lot (as the case may be) with an Individual Meter within a Multi Premises is deemed to be a single Metered Property for the purposes of levying water charges under this schedule and clause 3.2 (and not clause 3.3) of this schedule 1 is to apply

to that Strata Title Lot, Company Title Dwelling or Community Development Lot (as the case may be).

### 3.2 Residential Properties (including Properties within a Residential Multi Premises), and Properties within a Mixed Multi Premises, with an Individual Meter

The maximum water service charge that Sydney Water may levy for a Billing Cycle for the provision of water to a Residential Property (including a Property within a Residential Multi Premises), or a Property within a Mixed Multi Premises, where that Property:

- (a) is connected to the Water Supply System; and
- (b) has an Individual Meter,

is:

- (1) For the Period from the Commencement Date to 30 June 2013:

$$\frac{SC}{q}$$

Where:

SC = the water service charge in Table 1 corresponding to the applicable Period in that table; and

q = the number of Quarters in that Period.

- (2) For each Period within the period from 1 July 2013 to 30 June 2016:

$$\frac{SC}{q} + \frac{\Delta P_{SDPA}^{t/t+1}}{q}$$

Where:

SC = the water service charge in Table 1 corresponding to the applicable Period in that table;

q = the number of Quarters in that Period; and

$\Delta P_{SDPA}^{t/t+1}$  = the adjustment to the water service charge to reflect charges paid by Sydney Water to SDP under the SDP Determination (calculated in accordance with clause 11.1 of this schedule 1).

### 3.3 Properties within a Residential Multi Premises, and Properties within a Mixed Multi Premises, with a Common Meter

(a) The maximum water service charge that Sydney Water may levy for a Billing Cycle for the provision of water to a Property within a Residential Multi Premises or a Mixed Multi Premises where that Multi Premises:

- (1) is connected to the Water Supply System; and
- (2) has a Common Meter,

is:

(A) For the Period from the Commencement Date to 30 June 2013:

$$\frac{SC}{q}$$

Where:

**SC** = the water service charge in Table 2 corresponding to the applicable Period in that table; and

**q** = the number of Quarters in that Period.

(B) For each Period within the period from 1 July 2013 to 30 June 2016:

$$\frac{SC}{q} + \frac{\Delta P_{SDPA}^{t/t+1}}{q}$$

Where:

**SC** = the water service charge in Table 2 corresponding to the applicable Period in that table;

**q** = the number of Quarters in that Period; and

$\Delta P_{SDPA}^{t/t+1}$  = the adjustment to the water service charge to reflect charges paid by Sydney Water to SDP under the SDP Determination (calculated in accordance with clause 11.1 of this schedule 1).

(b) The relevant water service charge is to be levied on each Property within that Multi Premises and on each Property within any other Residential Multi Premises or Mixed Multi Premises that is served by the Common Meter that serves the first-mentioned Multi Premises.



## 4 Maximum prices for water supply services to Metered Non Residential Properties

### 4.1 Maximum prices for Metered Non Residential Properties

- (a) The maximum price that Sydney Water may levy for the provision of water supply services to a Metered Non Residential Property (other than a Non Residential Property within a Mixed Multi Premises) is the sum of:
- (1) the water service charge levied in accordance with this clause 4; and
  - (2) the water usage charge levied in accordance with clause 6 of this schedule 1.
- (b) For the avoidance of doubt, each Non Residential Property with an Individual Meter within a Multi Premises is deemed to be a single Metered Property for the purposes of levying water charges under this schedule and clause 4.2 or 4.3 (and not clause 4.4) of this schedule is to apply to that Property.

### 4.2 Non Residential Property with a single Individual Meter of 20mm

- (a) The maximum water service charge that Sydney Water may levy for a Billing Cycle for the provision of water to a Metered Non Residential Property where that Property:
- (1) is connected to the Water Supply System; and
  - (2) has a single Individual Meter of 20mm,

is:

- (A) For the Period from the Commencement Date to 30 June 2013:

$$\frac{SC}{q}$$

Where:

SC = the water service charge in Table 1 corresponding to the applicable Period in that table; and

q = the number of Quarters in that Period.

- (B) For each Period within the period from 1 July 2013 to 30 June 2016:

$$\frac{SC}{q} + \frac{\Delta P_{SDPA}^{t/t+1}}{q}$$

Where:

SC = the water service charge in Table 1 corresponding to the applicable Period in that table;

q = the number of Quarters in that Period; and

$\Delta P_{SDPA}^{t/t+1}$  = the adjustment to the water service charge to reflect charges paid by Sydney Water to SDP under the SDP Determination (calculated in accordance with clause 11.1 of this schedule 1).

#### 4.3 Non Residential Property with a single Individual Meter of 25mm or greater, or multiple Individual Meters

- (a) The maximum water service charge that Sydney Water may levy for a Billing Cycle for the provision of water to a Metered Non Residential Property where that Property:
- (1) is connected to the Water Supply System; and
  - (2) has a single Individual Meter of 25mm or greater, or multiple Individual Meters (of any size),

is:

- (A) For the Period from the Commencement Date to 30 June 2013:

$$\frac{SC}{q}$$

Where:

SC = the water service charge in Table 3 for each Meter, corresponding to the applicable Meter size and Period in that table; and

q = the number of Quarters in that Period.

- (B) For each Period within the period from 1 July 2013 to 30 June 2016:

$$\frac{SC}{q} + \frac{\Delta P_{SDPB}^{t/t+1}}{q}$$

Where:

**SC** = the water service charge in Table 3 for each Meter, corresponding to the applicable Meter size and Period in that table;

**q** = the number of Quarters in that Period; and

$\Delta P_{SDPB}^{t/t+1}$  = the adjustment to the water service charge to reflect charges paid by Sydney Water to SDP under the SDP Determination (calculated in accordance with clause 11.2 of this schedule 1).

#### 4.4 Non Residential Multi Premises with a Common Meter or multiple Common Meters

- (a) The maximum water service charge that Sydney Water may levy for a Billing Cycle for the provision of water to a Property within a Non Residential Multi Premises where that Multi Premises:
- (1) is connected to the Water Supply System; and
  - (2) has a Common Meter or multiple Common Meters,
- is:

- (A) For the Period from the Commencement Date to 30 June 2013:

$$\frac{SC}{q} \times \frac{1}{n}$$

Where:

**SC** = the water service charge in Table 3 for each Common Meter corresponding to the applicable Meter size and Period in that table;

**q** = the number of Quarters in that Period; and

**n** = the total number of Properties within that Multi Premises and any other Non Residential Multi Premises that is served by the same Common Meter or multiple Common Meters.

- (B) For each Period within the period from 1 July 2013 to 30 June 2016:

$$\left( \frac{SC}{q} \times \frac{1}{n} \right) + \left( \frac{\Delta P_{SDPB}^{t/t+1}}{q} \times \frac{1}{n} \right)$$

Where:

**SC** = the water service charge in Table 3 for each Common Meter corresponding to the applicable Meter size and Period in that table;

**q** = the number of Quarters in that Period;

**n** = the total number of Properties within that Multi Premises and any other Non Residential Multi Premises that is served by the same Common Meter or multiple Common Meters; and

$\Delta P_{SDPB}^{t/t+1}$  = the adjustment to the water service charge to reflect charges paid by Sydney Water to SDP under the SDP Determination (calculated in accordance with clause 11.2 of this schedule 1).

- (b) The relevant water service charge is to be levied on each Property within that Multi Premises and on each Property within any other Non Residential Multi Premises that is served by the Common Meter or multiple Common Meters that serve the first-mentioned Multi Premises.

## 5 Maximum prices for water supply services to Boarding Houses serviced by a Meter

### 5.1 Maximum prices for Boarding Houses with 10 Rooms or fewer

The maximum price that Sydney Water may levy for the provision of water supply services to a Boarding House that is serviced by a Meter and has 10 Rooms or fewer is the sum of:

- (a) the water service charge calculated as follows for a Billing Cycle:
- (1) For the Period from the Commencement Date to 30 June 2013:

$$\frac{SC}{q}$$

Where:

SC = the water service charge in Table 1 corresponding to the applicable Period in that table; and

q = the number of Quarters in that Period.

- (2) For each Period within the period from 1 July 2013 to 30 June 2016:

$$\frac{SC}{q} + \frac{\Delta P_{SDPA}^{t/t+1}}{q}$$

Where:

SC = the water service charge in Table 1 corresponding to the applicable Period in that table;

q = the number of Quarters in that Period; and

$\Delta P_{SDPA}^{t/t+1}$  = the adjustment to the water service charge to reflect charges paid by Sydney Water to SDP under the SDP Determination (calculated in accordance with clause 11.1 of this schedule 1); and

- (b) the water usage charge levied in accordance with clause 6 of this schedule 1.

### 5.2 Maximum prices for Boarding Houses with more than 10 Rooms

The maximum price that Sydney Water may levy for the provision of water supply services to a Boarding House that is serviced by a Meter or multiple Meters and has more than 10 Rooms is the sum of:

- (a) the water service charge calculated as follows for a Billing Cycle:
- (1) For the Period from the Commencement Date to 30 June 2013:

$$\frac{SC}{q}$$

Where:

**SC** = the water service charge in Table 3 for each Meter corresponding to the applicable Meter size and applicable Period in that table; and

**q** = the number of Quarters in that Period.

- (2) For each Period within the period from 1 July 2013 to 30 June 2016:

$$\frac{SC}{q} + \frac{\Delta P_{SDPB}^{t/t+1}}{q}$$

Where:

**SC** = the water service charge in Table 3 for each Meter corresponding to the applicable Meter size and applicable Period in that table; and

**q** = the number of Quarters in that Period; and

$\Delta P_{SDPB}^{t/t+1}$  = the adjustment to the water service charge to reflect charges paid by Sydney Water to SDP under the SDP Determination (calculated in accordance with clause 11.2 of this schedule 1); and

- (b) the water usage charge levied in accordance with clause 6 of this schedule 1.

## 6 Maximum water usage charge

- (a) The maximum water usage charge that Sydney Water may levy for the provision of water to a Metered Property or a Metered Multi Premises is the sum of the following:
- (1) the water usage charge in Table 4 for the applicable Period, multiplied by each kL of Filtered Water supplied during the relevant Meter Reading Period; and
  - (2) the water usage charge in Table 5 for the applicable Period, multiplied by each kL of Unfiltered Water supplied during the relevant Meter Reading Period.
- (b) The water usage charge for a Property with an Individual Meter is to be levied on the owner of that Property.
- (c) The water usage charge for a Property with a Common Meter is to be levied on:
- (1) in the case of a Strata Title Building, the Owners Corporation of that Strata Title Building; or
  - (2) in the case of a Community Parcel, the owner of that Community Parcel; or
  - (3) in the case of a Company Title Building, the owner of that Company Title Building, or
  - (4) in the case of any other type of Multi Premises, the owner of that Multi Premises,

and, in each case where the Common Meter that serves the first-mentioned Multi Premises also serves another Multi Premises, the water usage charge is also to be levied on each Property within that other Multi Premises in accordance with the above provisions.

## 7 Maximum prices for water supply services to Unmetered Properties connected to the Water Supply System

The maximum price that Sydney Water may levy for a Billing Cycle for the provision of water supply services to an Unmetered Property connected to the Water Supply System is the water service charge calculated as follows:

- (a) For the Period from the Commencement Date to 30 June 2013:

$$\frac{SC}{q}$$

Where:

SC = the water service charge in Table 6, corresponding to the applicable Period in that table; and

q = the number of Quarters in that Period.

- (b) For each Period within the period from 1 July 2013 to 30 June 2016:

$$\frac{SC}{q} + \frac{\Delta P_{SDPA}^{t/t+1}}{q}$$

Where:

SC = the water service charge in Table 6, corresponding to the applicable Period in that table;

q = the number of Quarters in that Period; and

$\Delta P_{SDPA}^{t/t+1}$  = the adjustment to the water service charge to reflect charges paid by Sydney Water to SDP under the SDP Determination (calculated in accordance with clause 11.1 of this schedule 1).

## 8 Maximum prices for water supply services to Metered Standpipes

### 8.1 Maximum prices for Metered Standpipes

The maximum price that Sydney Water may levy for the provision of water supply services to a Metered Standpipe is the sum of:

- (a) the water service charge levied in accordance with this clause 8; and
- (b) the water usage charge levied in accordance with clause 6 of this schedule 1 as if the Metered Standpipe is a Metered Property.

### 8.2 Metered Standpipe

The maximum water service charge that Sydney Water may levy for a Billing Cycle for the provision of water to a Metered Standpipe connected to the Water Supply System is:

- (a) For the Period from the Commencement Date to 30 June 2013:

$$\frac{SC}{q}$$



Where:

SC = the water service charge in Table 3, corresponding to the applicable Meter size and Period in that table; and

q = the number of Quarters in that Period.

(b) For each Period within the period from 1 July 2013 to 30 June 2016:

$$\frac{SC}{q} + \frac{\Delta P_{SDPB}^{t/t+1}}{q}$$

Where:

SC = the water service charge in Table 3, corresponding to the applicable Meter size and Period in that table;

q = the number of Quarters in that Period; and

$\Delta P_{SDPB}^{t/t+1}$  = the adjustment to the water service charge to reflect charges paid by Sydney Water to SDP under the SDP Determination (calculated in accordance with clause 11.2 of this schedule 1).

## 9 Maximum prices for water supply services to a Property not connected to the Water Supply System

The maximum water service charge and water usage charge that Sydney Water may levy for a Property not connected to the Water Supply System is zero for the period from the Commencement Date until the date that this determination ceases to apply.

## 10 Maximum prices for water supply services to Exempt Land

The maximum price that Sydney Water may levy for the provision of water supply services to Exempt Land that is serviced by a Meter is the water usage charge<sup>1</sup> calculated as follows:

(a) the water usage charge in Table 4 for the applicable Period, multiplied by each kL of Filtered Water supplied during the relevant Meter Reading Period; and

<sup>1</sup> See section 9.10 of the Final Report.

- (b) the water usage charge in Table 5 for the applicable Period, multiplied by each kL of Unfiltered Water supplied during the relevant Meter Reading Period.

## 11 Adjustment for water service charges to reflect charges paid by Sydney Water to SDP under the SDP Determination

### 11.1 Adjustment for (i) Residential Properties, (ii) Residential Multi Premises, (iii) Mixed Multi Premises, (iv) Non Residential Properties with a single Individual Meter of 20mm, (v) Boarding Houses with 10 Rooms or fewer; and (vi) Unmetered Properties

$\Delta P_{SDPA}^{t/t+1}$  = the corresponding formula for the relevant Period:

- (1) For the Period 1 July 2013 to 30 June 2014:

$$\left( \frac{X^{2012/13} - \$192,959,137 - (\$69.42 \times Y^{2012/13})}{1,962,340} \right) \times 1.056 \times (1 + \Delta CPI_1)$$

Where:

$X^{2012/13}$  = the charges paid by Sydney Water to SDP under the SDP Determination for the year 1 July 2012 to 30 June 2013; and

$Y^{2012/13}$  = the number of ML of water SDP supplies to Sydney Water from the Sydney Desalination Plant for the year 1 July 2012 to 30 June 2013.

- (2) For the Period 1 July 2014 to 30 June 2015:

$$\left( \frac{\frac{X^{2013/14}}{(1 + \Delta CPI_1)} - \$190,130,104 - (\$55.09 \times Y^{2013/14})}{1,992,731} \right) \times 1.056 \times (1 + \Delta CPI_2)$$

## Schedule 1 Water supply services

Where:

$X^{2013/14}$  = the charges paid by Sydney Water to SDP under the SDP Determination for the year 1 July 2013 to 30 June 2014; and

$Y^{2013/14}$  = the number of ML of water SDP supplies to Sydney Water from the Sydney Desalination Plant for the year 1 July 2013 to 30 June 2014.

(3) **For the Period 1 July 2015 to 30 June 2016:**

$$\left( \frac{X^{2014/15} - \$187,898,712 - (\$56.91 \times Y^{2014/15})}{2,027,087} \right) \times 1.056 \times (1 + \Delta CPI_3)$$

Where:

$X^{2014/15}$  = the charges paid by Sydney Water to SDP under the SDP Determination for the year 1 July 2014 to 30 June 2015; and

$Y^{2014/15}$  = the number of ML of water SDP supplies to Sydney Water from the Sydney Desalination Plant for the year 1 July 2014 to 30 June 2015.

**11.2 Adjustment for (i) Non Residential Properties with an Individual Meter of 25mm or greater, or multiple Individual Meters (of any size) or; (ii) Non Residential Multi Premises with a Common Meter or multiple Common Meters; (iii) Boarding Houses with more than 10 Rooms; and (iv) Metered Standpipes**

$\Delta P_{SDPB}^{t/t+1}$  = the corresponding formula for the relevant Period:

(1) **For the Period 1 July 2013 to 30 June 2014:**

$$\left( \frac{X^{2012/13} - \$192,959,137 - (\$69.42 \times Y^{2012/13})}{1,962,340} \right) \times 1.056 \times 1.72 \times \left( \frac{Z^2}{625} \right) \times (1 + \Delta CPI_1)$$

Where:

$X^{2012/13}$  = the charges paid by Sydney Water to SDP under the SDP Determination for the year 1 July 2012 to 30 June 2013;

$Y^{2012/13}$  = the number of ML of water SDP supplies to Sydney Water from the Sydney Desalination Plant for the year 1 July 2012 to 30 June 2013; and

$Z$  = size of the Meter for the Property in millimetres.

(2) **For the Period 1 July 2014 to 30 June 2015:**

$$\left( \frac{\frac{X^{2013/14}}{(1 + \Delta CPI_1)} - \$190,130,104 - (\$55.09 \times Y^{2013/14})}{1,992,731} \right) \times 1.056 \times 1.83 \times \left( \frac{Z^2}{625} \right) \times (1 + \Delta CPI_2)$$

Where:

$X^{2013/14}$  = the charges paid by Sydney Water to SDP under the SDP Determination for the year 1 July 2013 to 30 June 2014;

$Y^{2013/14}$  = the number of ML of water SDP supplies to Sydney Water from the Sydney Desalination Plant for the year 1 July 2013 to 30 June 2014; and

$Z$  = size of the Meter for the Property in millimetres.

(3) **For the Period 1 July 2015 to 30 June 2016:**

$$\left( \frac{\frac{X^{2014/15}}{(1 + \Delta CPI_2)} - \$187,898,712 - (\$56.91 \times Y^{2014/15})}{2,027,087} \right) \times 1.056 \times 1.98 \times \left( \frac{Z^2}{625} \right) \times (1 + \Delta CPI_3)$$

Where:

$X^{2014/15}$  = the charges paid by Sydney Water to SDP under the SDP Determination for the year 1 July 2014 to 30 June 2015;

$Y^{2014/15}$  = the number of ML of water SDP supplies to Sydney Water from the Sydney Desalination Plant for the year 1 July 2014 to 30 June 2015; and

$Z$  = size of the Meter for the Property in millimetres.

### 11.3 Worked example

Assume for the purpose of this worked example only:

- (a) Between 1 July 2012 and 30 June 2013, SDP:
- (1) has levied charges totalling \$210,105,000 on Sydney Water under the SDP Determination; and
  - (2) has supplied 1,000ML of water to Sydney Water from the Sydney Desalination Plant.
- (b) The water service charge (adjusted for CPI) for a Residential Property with an Individual Meter for the Period 1 July 2013 to 30 June 2014 is \$112.
- (c) The water service charge (adjusted for CPI) for a Non Residential Property with a 25mm Individual Meter for the Period 1 July 2013 to 30 June 2014 is \$126.
- (d) The CPI change from 1 March 2012 to 1 March 2013 is 2.5%.

On the basis of the above assumptions, the maximum water service charge that may be levied by Sydney Water for the Period 1 July 2013 to 30 June 2014 on the following customers is:

- (a) **For a Residential Property with an Individual Meter:**

$$\$112 + \left( \left( \frac{\$210,105,000 - \$192,959,137 - (\$69.42 \times 1000)}{1,962,340} \right) \times 1.056 \times 1.025 \right)$$

$$= \$112 + \$9.42\sim$$

$$= \$121.42 \text{ for 1 July 2013 to 30 June 2014}\#$$

$$= \$30.36\sim \text{ per Quarter}\#$$

- (b) **For a Non Residential Property with a single 25mm Individual Meter:**

$$\$126 + \left( \left( \frac{\$210,105,000 - \$192,959,137 - (\$69.42 \times 1000)}{1,962,340} \right) \times 1.056 \times 1.72 \times \frac{25^2}{625} \times 1.025 \right)$$

$$= \$126 + \$16.20\sim$$

$$= \$142.20 \text{ for 1 July 2013 to 30 June 2014} \#$$

$$= \$36.64 \text{ per Quarter}\#$$

[Note: ~ rounded to 2 decimal places].

[Note: # water usage charges will apply in addition to the water service charge].

## Tables 1, 2, 3, 4, 5 and 6

**Table 1 Water service charge for ( i) Residential Properties (including Properties within a Residential Multi Premises), or Properties within a Mixed Multi Premises, with an Individual Meter; (ii) Non Residential Properties with a single Individual Meter of 20mm; and (iii) Boarding Houses with 10 Rooms or fewer**

Charge	Commencement Date to 30 June 2013	1 July 2013 to 30 June 2014	1 July 2014 to 30 June 2015	1 July 2015 to 30 June 2016
	(\$)	(\$)	(\$)	(\$)
Water service charge	135.12	122.07 x (1+ $\Delta$ CPI <sub>1</sub> )	109.21 x (1+ $\Delta$ CPI <sub>2</sub> )	96.40 x (1+ $\Delta$ CPI <sub>3</sub> )

**Table 2 Water service charge for Properties within a Residential Multi Premises, or Mixed Multi Premises, with a Common Meter**

Charge	Commencement Date to 30 June 2013	1 July 2013 to 30 June 2014	1 July 2014 to 30 June 2015	1 July 2015 to 30 June 2016
	(\$)	(\$)	(\$)	(\$)
Water service charge	71.12	79.55 x (1+ $\Delta$ CPI <sub>1</sub> )	87.97 x (1+ $\Delta$ CPI <sub>2</sub> )	96.40 x (1+ $\Delta$ CPI <sub>3</sub> )

Tables 1, 2, 3, 4, 5 and 6

**Table 3 Water service charge for ( i) Non Residential Properties with an Individual Meter of 25mm or greater, or multiple Individual Meters (of any size); (ii) Non Residential Multi Premises with a Common Meter or multiple Common Meters; (iii) Boarding Houses with more than 10 Rooms; and (iv) Metered Standpipes**

Charge	Commencement Date to 30 June 2013 (\$)	1 July 2013 to 30 June 2014 (\$)	1 July 2014 to 30 June 2015 (\$)	1 July 2015 to 30 June 2016 (\$)
Size of Meter				
25mm	219.18	209.69 x (1+ ΔCPI <sub>1</sub> )	200.06 x (1+ ΔCPI <sub>2</sub> )	190.72 x (1+ ΔCPI <sub>3</sub> )
32mm	359.11	343.56 x (1+ ΔCPI <sub>1</sub> )	327.78 x (1+ ΔCPI <sub>2</sub> )	312.48 x (1+ ΔCPI <sub>3</sub> )
40mm	561.11	536.81 x (1+ ΔCPI <sub>1</sub> )	512.16 x (1+ ΔCPI <sub>2</sub> )	488.25 x (1+ ΔCPI <sub>3</sub> )
50mm	876.73	838.77 x (1+ ΔCPI <sub>1</sub> )	800.24 x (1+ ΔCPI <sub>2</sub> )	762.89 x (1+ ΔCPI <sub>3</sub> )
80mm	2,244.43	2,147.24 x (1+ ΔCPI <sub>1</sub> )	2,048.62 x (1+ ΔCPI <sub>2</sub> )	1,953.01 x (1+ ΔCPI <sub>3</sub> )
100mm	3,506.91	3,355.08 x (1+ ΔCPI <sub>1</sub> )	3,200.97x (1+ ΔCPI <sub>2</sub> )	3,051.58 x (1+ ΔCPI <sub>3</sub> )
150mm	7,890.54	7,548.92 x (1+ ΔCPI <sub>1</sub> )	7,202.18 x (1+ ΔCPI <sub>2</sub> )	6,866.05 x (1+ ΔCPI <sub>3</sub> )
200mm	14,027.63	13,420.30 x (1+ ΔCPI <sub>1</sub> )	12,803.88 x (1+ ΔCPI <sub>2</sub> )	12,206.31 x (1+ ΔCPI <sub>3</sub> )
For Meter sizes not specified above (including 20mm Common Meter and multiple 20mm Individual Meters), the following formula applies				
		(Meter size) <sup>2</sup> x 25mm charge/625		

**Table 4 Water usage charge for Filtered Water to Metered Properties or Exempt Land**

Charge	Commencement Date to 30 June 2013 (\$/kL)	1 July 2013 to 30 June 2014 (\$/kL)	1 July 2014 to 30 June 2015 (\$/kL)	1 July 2015 to 30 June 2016 (\$/kL)
Filtered Water – water usage charge	2.13	2.13 x (1+ ΔCPI <sub>1</sub> )	2.13 x (1+ ΔCPI <sub>2</sub> )	2.13 x (1+ ΔCPI <sub>3</sub> )

Tables 1, 2, 3, 4, 5 and 6

**Table 5 Water usage charge for Unfiltered Water to Metered Properties or Exempt Land**

Charge	Commencement Date to 30 June 2013 (\$/kL)	1 July 2013 to 30 June 2014 (\$/kL)	1 July 2014 to 30 June 2015 (\$/kL)	1 July 2015 to 30 June 2016 (\$/kL)
Unfiltered Water – water usage charge	1.83	1.83 x (1+ ΔCPI <sub>1</sub> )	1.83 x (1+ ΔCPI <sub>2</sub> )	1.83 x (1+ ΔCPI <sub>3</sub> )

**Table 6 Water service charge for Unmetered Properties**

Charge	Commencement Date to 30 June 2013 (\$)	1 July 2013 to 30 June 2014 (\$)	1 July 2014 to 30 June 2015 (\$)	1 July 2015 to 30 June 2016 (\$)
Water service charge	518.52	505.47 x (1+ΔCPI <sub>1</sub> )	492.61 x (1+ ΔCPI <sub>2</sub> )	479.80 x (1+ ΔCPI <sub>3</sub> )



## Schedule 2 Sewerage services

### 1 Application

This schedule sets out the maximum prices that Sydney Water may charge for services under paragraph (b) of the Order (sewerage services), other than those set out in schedule 7 (Minor Service Extensions).

### 2 Categories for pricing purposes

Prices for sewerage services have been determined for 5 categories:

- (a) Metered Residential Properties (including Metered Properties within a Residential Multi Premises), Metered Properties within Mixed Multi Premises, and Unmetered Properties, connected to the Sewerage System;
- (b) Metered Non Residential Properties connected to the Sewerage System;
- (c) Boarding Houses;
- (d) Properties not connected to the Sewerage System; and
- (e) Exempt Land.

### 3 Maximum prices for sewerage services to Metered Residential Properties, Metered Properties within Mixed Multi Premises and Unmetered Properties

- (a) This clause 3 applies to:
  - (1) all Metered Residential Properties (including Metered Properties within a Residential Multi Premises);
  - (2) all Metered Properties within a Mixed Multi Premises; and
  - (3) all Unmetered Properties.
- (b) The maximum price that Sydney Water may levy for a Billing Cycle for the provision of sewerage services to a Property of a kind listed in clause 3(a) above which is connected to the Sewerage System is:

$$\frac{SC}{q}$$

Where:

SC = the sewerage service charge in Table 7 corresponding to the applicable Period in that table; and

q = the number of Quarters in that Period.

- (c) The sewerage service charge is to be levied on:
- (1) in the case of a Property within a Strata Title Building, each Strata Title Lot;
  - (2) in the case of a Property within a Community Title Building, each Company Title Dwelling;
  - (3) in the case of a Property within a Community Development Parcel, each Community Development Lot; or
  - (4) in the case of any other type of Multi Premises, each Property within that Multi Premises.

## **4 Maximum prices for sewerage services to Metered Non Residential Properties which are not within a Mixed Multi Premises**

### **4.1 Maximum prices for Metered Non Residential Properties which are not within a Mixed Multi Premises**

- (a) The maximum price that Sydney Water may levy for the provision of sewerage services to a Metered Non Residential Property that is not within a Mixed Multi Premises is the sum of:
- (1) the sewerage service charge levied in accordance with clause 4.2, 4.3 or 4.4 of this schedule 2 (as applicable); and
  - (2) the sewerage usage charge levied in accordance with clause 4.5 or 4.6 of this schedule 2 (as applicable).
- (b) For the avoidance of doubt, each Property with an Individual Meter within a Multi Premises is deemed to be a single Property for the purposes of levying sewerage charges under this schedule and clause 4.2 or 4.3 (and not clause 4.4) of this schedule 2 is to apply to that Property.

#### 4.2 Metered Non Residential Property with a single Individual Meter of 20mm

The maximum sewerage service charge that Sydney Water may levy for a Billing Cycle for the provision of sewerage services to a Non Residential Property that is connected to the Sewerage System and has a single Individual Meter of 20mm is:

$$\frac{SC}{q}$$

Where:

SC = the sewerage service charge in Table 7 corresponding to the applicable Period in that table; and

q = the number of Quarters in that Period.

#### 4.3 Metered Non Residential Property with a single Individual Meter of 25mm or greater, or multiple Individual Meters (of any size)

The maximum sewerage service charge that Sydney Water may levy for a Billing Cycle for the provision of sewerage services to a Non Residential Property that is connected to the Sewerage System and has (i) a single Individual Meter of 25 mm or greater; or (ii) multiple Individual Meters (of any size), is:

(a) For the Period from the Commencement Date to 30 June 2013:

$$\frac{SC}{q} \times DF$$

Where:

SC = the sewerage service charge in Table 8 for each Meter corresponding to the applicable Period and Meter size in that table;

q = the number of Quarters in that Period; and

DF = the relevant Discharge Factor.

(b) For each Period within the period from 1 July 2013 to 30 June 2016: the higher of:

(1) the sewerage service charge calculated as follows:

$$\frac{SC}{q} \times DF$$

Where:

**SC** = the sewerage service charge in Table 8 for each Meter corresponding to the applicable Period and Meter size in that table;

**q** = the number of Quarters in that Period; and

**DF** = the relevant Discharge Factor; and

(2) the sewerage service charge calculated as follows:

$$\frac{SC}{q}$$

Where:

**SC** = the sewerage service charge in Table 7 corresponding to the applicable Period in that table; and

**q** = the number of Quarters in that Period.

#### **4.4 Non Residential Multi Premises with a Common Meter or multiple Common Meters**

(a) The maximum sewerage service charge that Sydney Water may levy for a Billing Cycle for the provision of sewerage services to a Property within a Non Residential Multi Premises that is connected to the Sewerage System and has a Common Meter or multiple Common Meters, is:

(1) For the Period from the Commencement Date to 30 June 2013:

$$\left( \frac{SC}{q} \times DF \right) \times \frac{1}{n}$$

Where:

**SC** = the sewerage service charge in Table 8 for each Meter corresponding to the applicable Period and Meter size in that table;

**q** = the number of Quarters in that Period;

**n** = the number of Properties within that Multi Premises and any other Non Residential Multi Premises that is served by the same Common Meter or multiple Common Meters; and

**DF** = the relevant Discharge Factor.

- (2) For each Period within the period from 1 July 2013 to 30 June 2016: the higher of:

- (A) the sewerage service charge calculated as follows:

$$\left( \frac{SC}{q} \times DF \right) \times \frac{1}{n}$$

Where:

**SC** = the sewerage service charge in Table 8 for each Meter corresponding to the applicable Period and Meter size in that table;

**q** = the number of Quarters in that Period;

**n** = the number of Properties within that Multi Premises and any other Non Residential Multi Premises that is served by the same Common Meter or multiple Common Meters; and

**DF** = the relevant Discharge Factor; and

- (B) the sewerage service charge calculated as follows:

$$\frac{SC}{q} \times \frac{1}{n}$$

Where:

**SC** = the sewerage service charge in Table 7 corresponding to the applicable Period in that table;

**q** = the number of Quarters in that Period; and

**n** = the number of Properties within that Multi Premises and any other Non Residential Multi Premises that is served by the same Common Meter or multiple Common Meters.

- (b) The sewerage service charge is to be levied on each Property within that Multi Premises and on each Property within any other Non Residential Multi Premises that is served by the Common Meter or multiple Common Meters that serve the first-mentioned Multi Premises.

#### 4.5 Non Residential Property with one or more Individual Meters that is not within a Mixed Multi Premises

The maximum sewerage usage charge that Sydney Water may levy for the provision of sewerage services to a Non Residential Property with one or more Individual Meters that is not within a Mixed Multi Premises is calculated as follows for a Meter Reading Period:

$$[(W \times DF) - DA] \times UC$$

Where:

**W** = the water used (in kL) by that Non Residential Property for the Meter Reading Period;

**DF** = the Discharge Factor for that Non Residential Property;

**DA** = the Discharge Allowance for the Meter Reading Period;

**UC** = the sewerage usage charge in Table 9 for the Meter Reading Period corresponding to the applicable Period in that table and the volume of sewage discharged; and

**volume of sewage discharged** = the resulting volume determined by multiplying W and DF in this clause 4.5.

#### 4.6 Non Residential Multi Premises with one or more Common Meters

(a) The maximum sewerage usage charge that Sydney Water may levy for the provision of sewerage services to a Non Residential Multi Premises with one or more Common Meters is calculated as follows for a Meter Reading Period:

$$[(W \times DF) - DA] \times UC$$

Where:

**W** = the water used (in kL) by that Multi Premises for the Meter Reading Period;

**DF** = the Discharge Factor for that Multi Premises;

**DA** = the Discharge Allowance for the Meter Reading Period;

**UC** = the sewerage usage charge in Table 9 for the Meter Reading Period corresponding to the applicable Period in that table and the volume of sewage discharged; and

**volume of sewage discharged** = the resulting volume determined by multiplying W and DF in this clause 4.6(a).

- (b) The sewerage usage charge for a Non Residential Multi Premises with one or more Common Meters is to be levied on:
- (1) in the case of a Strata Title Building, the Owners Corporation of that Strata Title Building;
  - (2) in the case of any other type of Multi Premises, the owner of that Multi Premises,

and, in each case where the Common Meter that serves the first-mentioned Multi Premises also serves another Non Residential Multi Premises, the sewerage usage charge is also to be levied on the owner of that other Non Residential Multi Premises in accordance with the above provisions.

## 5 Maximum prices for sewerage services to Boarding Houses serviced by a Meter

### 5.1 Maximum prices for Boarding Houses with 10 Rooms or fewer

The maximum price that Sydney Water may levy for the provision of sewerage services to a Boarding House that is serviced by a Meter and has 10 Rooms or fewer is the sewerage service charge calculated as follows for a Billing Cycle:

$$\frac{SC}{q}$$

Where:

SC = the sewerage service charge in Table 7 corresponding to the applicable Period in that table; and

q = the number of Quarters in that Period.

### 5.2 Maximum prices for Boarding Houses with more than 10 Rooms

The maximum price that Sydney Water may levy for the provision of sewerage services to a Boarding House that is serviced by a Meter or multiple Meters and has more than 10 Rooms is the sum of:

- (a) For the Period from the Commencement Date to 30 June 2013:
- (1) the sewerage service charge calculated as follows for a Billing Cycle:

$$\frac{SC}{q} \times DF$$

Where:

**SC** = the sewerage service charge in Table 8 for each Meter corresponding to the applicable Period and Meter size in that table;

**q** = the number of Quarters in that Period; and

**DF** = the relevant Discharge Factor; and

- (2) the sewerage usage charge calculated as follows for a Meter Reading Period:

$$[(W \times DF) - DA] \times UC$$

Where:

**W** = the water used (in kL) by that Boarding House for the Meter Reading Period;

**DF** = the Discharge Factor for that Boarding House;

**DA** = the Discharge Allowance for the Meter Reading Period;

**UC** = the sewerage usage charge in Table 9 for the Meter Reading Period corresponding to the applicable Period in that table and the volume of sewage discharged; and

**volume of sewage discharged** = the resulting volume determined by multiplying **W** and **DF** in this clause 5.2(a)(2).

- (b) For each Period within the period from 1 July 2013 to 30 June 2016:
- (1) the sewerage service charge equal to the higher of:
- (A) the sewerage service charge calculated as follows for a Billing Cycle:

$$\frac{SC}{q} \times DF$$

Where:

**SC** = the sewerage service charge in Table 8 for each Meter corresponding to the applicable Period and Meter size in that table;

**q** = the number of Quarters in that Period; and

**DF** = the relevant Discharge Factor; and

- (B) the sewerage service charge calculated as follows for the Billing Cycle:

$$\frac{SC}{q}$$

Where:



SC = the sewerage service charge in Table 7 corresponding to the applicable Period in that table; and

q = the number of Quarters in that Period; and

- (2) the sewerage usage charge calculated as follows for a Meter Reading Period:

$$[(W \times DF) - DA] \times UC$$

Where:

W = the water used (in kL) by that Boarding House for the Meter Reading Period;

DF = the Discharge Factor for that Boarding House;

DA = the Discharge Allowance for the Meter Reading Period;

UC = the sewerage usage charge in Table 9 for the Meter Reading Period corresponding to the applicable Period in that table and the volume of sewage discharged; and

**volume of sewage discharged** = the resulting volume determined by multiplying W and DF in this clause 5.2(b)(2).

## 6 Maximum prices for sewerage services to Properties not connected to the Sewerage System

The maximum sewerage service charge and sewerage usage charge that Sydney Water may levy for a Property not connected to the Sewerage System is zero for the period from the Commencement Date until the date that this determination ceases to apply.

## 7 Maximum prices for sewerage usage services to Exempt Land

The maximum price that Sydney Water may levy for the provision of sewerage usage services to Exempt Land that is serviced by a Meter is the sewerage usage charge<sup>2</sup> calculated as follows for a Meter Reading Period:

$$[(W \times DF) - DA] \times UC$$

<sup>2</sup> See section 9.10 of the Final Report.

Where:

**W** = the water used (in kL) by that Exempt Land for the Meter Reading Period;

**DF** = the Discharge Factor for that Exempt Land;

**DA** = the Discharge Allowance for the Meter Reading Period;

**UC** = the sewerage usage charge in Table 9 for the Meter Reading Period corresponding to the applicable Period in that table and the volume of sewage discharged; and

**volume of sewage discharged** = the resulting volume determined by multiplying **W** and **DF** in this clause 7.

## Tables 7, 8 and 9

**Table 7 Sewerage service charge for (i) Metered Residential Properties (including Metered Residential Properties within a Residential Multi Premises); (ii) Metered Properties within a Mixed Multi Premises; (iii) Unmetered Properties; (iv) Non Residential Properties with a single Individual Meter of 20mm; and (v) Boarding Houses with 10 Rooms or fewer**

Charge	Commencement Date to 30 June 2013 (\$)	1 July 2013 to 30 June 2014 (\$)	1 July 2014 to 30 June 2015 (\$)	1 July 2015 to 30 June 2016 (\$)
Sewerage service charge	555.08	$560.61 \times (1 + \Delta CPI_1)$	$565.19 \times (1 + \Delta CPI_2)$	$569.82 \times (1 + \Delta CPI_3)$

**Table 8 Sewerage service charge for (i) Metered Non Residential Properties with an Individual Meter of 25mm or greater, or multiple Individual Meters (of any size); (ii) Non Residential Multi Premises with a Common Meter or multiple Common Meters; and (iii) Boarding Houses with more than 10 Rooms**

Charge	Commencement Date to 30 June 2013 (\$)	1 July 2013 to 30 June 2014 (\$)	1 July 2014 to 30 June 2015 (\$)	1 July 2015 to 30 June 2016 (\$)
Meter size				
25mm	989.52	1,143.08 x (1+ΔCPI <sub>1</sub> )	1,321.20 x (1+ΔCPI <sub>2</sub> )	1,524.02 x (1+ΔCPI <sub>3</sub> )
32mm	1,621.23	1,872.82 x (1+ΔCPI <sub>1</sub> )	2,164.65 x (1+ΔCPI <sub>2</sub> )	2,496.95 x (1+ΔCPI <sub>3</sub> )
40mm	2,533.18	2,926.28 x (1+ΔCPI <sub>1</sub> )	3,382.26 x (1+ΔCPI <sub>2</sub> )	3,901.49 x (1+ΔCPI <sub>3</sub> )
50mm	3,958.09	4,572.33 x (1+ΔCPI <sub>1</sub> )	5,284.78 x (1+ΔCPI <sub>2</sub> )	6,096.08 x (1+ΔCPI <sub>3</sub> )
80mm	10,132.72	11,705.15 x (1+ΔCPI <sub>1</sub> )	13,529.05 x (1+ΔCPI <sub>2</sub> )	15,605.96 x (1+ΔCPI <sub>3</sub> )
100mm	15,832.37	18,289.30 x (1+ΔCPI <sub>1</sub> )	21,139.14 x (1+ΔCPI <sub>2</sub> )	24,384.33 x (1+ΔCPI <sub>3</sub> )
150mm	35,622.83	41,150.93 x (1+ΔCPI <sub>1</sub> )	47,563.06 x (1+ΔCPI <sub>2</sub> )	54,864.73 x (1+ΔCPI <sub>3</sub> )
200mm	63,329.47	73,157.20 x (1+ΔCPI <sub>1</sub> )	84,556.56 x (1+ΔCPI <sub>2</sub> )	97,537.30 x (1+ΔCPI <sub>3</sub> )
For Meter sizes not specified above (including 20mm Common Meter and multiple 20mm Individual Meters), the following formula applies		(Meter size) <sup>2</sup> x 25mm charge/625		

**Note:** The prices in Table 8 assume the application of a Discharge Factor of 100%. The relevant Discharge Factor may vary from case to case, as determined by Sydney Water for the relevant Property or, in the case of a Multi-Premises with a Common Meter, for the relevant Multi-Premises. A pro rata adjustment shall be made where the DF percentage is less than or greater than 100%.

Tables 7, 8 and 9

**Table 9 Sewerage usage charge for Metered Non Residential Properties, Boarding Houses with more than 10 Rooms and Exempt Land**

<b>Charge</b>	<b>Commencement Date to 30 June 2013 (\$/kL)</b>	<b>1 July 2013 to 30 June 2014 (\$/kL)</b>	<b>1 July 2014 to 30 June 2015 (\$/kL)</b>	<b>1 July 2015 to 30 June 2016 (\$/kL)</b>
Sewerage usage charge where volume of sewage discharged $\leq$ Discharge Allowance	0.00	0.00	0.00	0.00
Sewerage usage charge where volume of sewage discharged $>$ Discharge Allowance	1.40	1.30	1.20	1.10

**Note:** Please refer to clause 4.5, clause 4.6, clause 5.2 or clause 7 for the calculation of "volume of sewage discharged".

## Schedule 3 Stormwater drainage services

### 1 Application

This schedule sets out the maximum prices that Sydney Water may charge for services under paragraph (c) of the Order (stormwater drainage services) that are provided to Properties within a Stormwater Drainage Area. These prices are stormwater drainage area charges for the purposes of section 65 of the *Sydney Water Act 1994*.

### 2 Categories for pricing purposes

Prices for stormwater drainage services have been determined for 5 categories:

- (a) Residential Multi Premises and Mixed Multi Premises;
- (b) Residential Properties which are not within a Multi Premises and Vacant Land;
- (c) Non Residential Properties which are not within a Multi Premises;
- (d) Non Residential Properties within a Non Residential Multi Premises; and
- (e) Boarding Houses.

### 3 Maximum prices for stormwater drainage services to Residential Multi Premises and Mixed Multi Premises

The maximum price that Sydney Water may levy for a Billing Cycle for the provision of stormwater drainage services to each Property in:

- (a) a Residential Multi Premises; or
- (b) a Mixed Multi Premises,

within a Stormwater Drainage Area is:

$$\frac{SC}{q}$$

Where:

SC = the stormwater drainage service charge in Table 10 corresponding to the applicable Period in that table; and

q = the number of Quarters in that Period.

#### **4 Maximum prices for stormwater drainage services to Residential Properties which are not within a Multi Premises, and Vacant Land**

The maximum price that Sydney Water may levy for a Billing Cycle for the provision of stormwater drainage services to:

- (a) a Residential Property which is not located within a Multi Premises; or
- (b) Vacant Land,

where that Residential Property or Vacant Land is within a Stormwater Drainage Area is:

$$\frac{SC}{q}$$

Where:

SC = the stormwater drainage service charge in Table 11, corresponding to the applicable Period in that table; and

q = the number of Quarters in that Period.

#### **5 Maximum prices for stormwater drainage services to Non Residential Properties which are not within a Multi Premises**

- (a) This clause does not apply to Non Residential Properties within a Multi Premises.
- (b) The maximum price that Sydney Water may levy for a Billing Cycle for the provision of stormwater drainage services to a Non Residential Property that is within a Stormwater Drainage Area is:

$$\frac{SC}{q}$$

Where:

SC = the stormwater drainage service charge in Table 12 corresponding to the applicable Period and Land Size in that table; and

q = the number of Quarters in that Period.

## **6 Maximum prices for stormwater drainage services to Non Residential Properties within a Non Residential Multi Premises**

- (a) This clause does not apply to Non Residential Properties within a Mixed Multi Premises.
- (b) The maximum price that Sydney Water may levy for a Billing Cycle for the provision of stormwater drainage services to a Non Residential Property that is:
- (1) within a Non Residential Multi Premises; and
  - (2) within a Stormwater Drainage Area,

is the stormwater drainage service charge calculated as follows:

$$\frac{SC}{q}$$

Where:

SC = the stormwater drainage service charge in Table 13 corresponding to the applicable Period in that table; and

q = the number of Quarters in that Period.

## **7 Maximum prices for stormwater drainage services to Boarding Houses**

### **7.1 Maximum prices for Boarding Houses with 10 Rooms or fewer**

The maximum price that Sydney Water may levy for a Billing Cycle for the provision of stormwater drainage services to a Boarding House that:

- (a) has 10 Rooms or fewer; and
- (b) is within a Stormwater Drainage Area,

is the stormwater drainage service charge calculated as follows:

$$\frac{SC}{q}$$



Schedule 3 Stormwater drainage services

Where:

SC = the stormwater drainage service charge in Table 11 corresponding to the applicable Period in that table; and

q = the number of Quarters in that Period.

## 7.2 Maximum prices for Boarding Houses with more than 10 Rooms

The maximum price that Sydney Water may levy for a Billing Cycle for the provision of stormwater drainage services to a Boarding House that:

- (a) has more than 10 Rooms; and
- (b) is within a Stormwater Drainage Area,

is the stormwater drainage service charge calculated as follows:

$$\frac{SC}{q}$$

Where:

SC = the stormwater drainage service charge in Table 12 corresponding to the applicable Period and Land Size in that table; and

q = the number of Quarters in that Period.

## Tables 10, 11, 12 and 13

**Table 10 Stormwater drainage service charge for Properties within a Residential Multi Premises or a Mixed Multi Premises**

Charge	Commencement Date to 30 June 2013 (\$)	1 July 2013 to 30 June 2014 (\$)	1 July 2014 to 30 June 2015 (\$)	1 July 2015 to 30 June 2016 (\$)
Stormwater drainage service charge	49.08	40.24 x (1+ $\Delta$ CPI <sub>1</sub> )	35.77 x (1+ $\Delta$ CPI <sub>2</sub> )	29.51 x (1+ $\Delta$ CPI <sub>3</sub> )

**Table 11 Stormwater drainage service charge for Vacant Land, Residential Properties that are not within a Multi Premises and Boarding Houses with 10 Rooms or fewer**

Charge	Commencement Date to 30 June 2013 (\$)	1 July 2013 to 30 June 2014 (\$)	1 July 2014 to 30 June 2015 (\$)	1 July 2015 to 30 June 2016 (\$)
Stormwater drainage service charge	49.08	67.06 x (1+ $\Delta$ CPI <sub>1</sub> )	76.00 x (1+ $\Delta$ CPI <sub>2</sub> )	80.47 x (1+ $\Delta$ CPI <sub>3</sub> )

Tables 10, 11, 12 and 13

**Table 12 Stormwater drainage service charge for Non Residential Properties which are not within a Multi Premises and Boarding Houses with more than 10 Rooms**

Charge	Commencement Date to 30 June 2013 (\$)	1 July 2013 to 30 June 2014 (\$)	1 July 2014 to 30 June 2015 (\$)	1 July 2015 to 30 June 2016 (\$)
Non Residential Property – small (200m <sup>2</sup> or less) <sup>a</sup>	127.74	40.24 x (1+ΔCPI <sub>1</sub> )	35.77 x (1+ΔCPI <sub>2</sub> )	29.51 x (1+ΔCPI <sub>3</sub> )
Non Residential Property – medium (201m <sup>2</sup> -1,000m <sup>2</sup> ) <sup>a</sup> or low impact <sup>b</sup>	127.74	107.30 x (1+ΔCPI <sub>1</sub> )	89.41 x (1+ΔCPI <sub>2</sub> )	80.47 x (1+ΔCPI <sub>3</sub> )
Non Residential Property – large (1,001 m <sup>2</sup> -10,000m <sup>2</sup> ) <sup>a</sup>	127.74	196.71 x (1+ΔCPI <sub>1</sub> )	268.24 x (1+ΔCPI <sub>2</sub> )	402.36 x (1+ΔCPI <sub>3</sub> )
Non Residential Property – very large (10,001m <sup>2</sup> -45,000m <sup>2</sup> ) <sup>a</sup>	127.74	894.14 x (1+ΔCPI <sub>1</sub> )	1,341.21 x (1+ΔCPI <sub>2</sub> )	1,788.28 x (1+ΔCPI <sub>3</sub> )
Non Residential Property – largest category (45,001m <sup>2</sup> or greater) <sup>a</sup>	127.74	1,788.28 x (1+ΔCPI <sub>1</sub> )	3,129.50 x (1+ΔCPI <sub>2</sub> )	4,470.71 x (1+ΔCPI <sub>3</sub> )

<sup>a</sup> Land Size refers to the total size of the land (in m<sup>2</sup>) on which the Property is located

<sup>b</sup> Sydney Water may assess a Non Residential Property as low impact having regard to relevant factors, including the size of the Property and the impermeable surface area. A low impact assessment must not take effect before 1 July 2013.

**Table 13 Stormwater drainage service charge for Non Residential Properties which are within a Non Residential Multi Premises**

Charge	Commencement Date to 30 June 2013 (\$)	1 July 2013 to 30 June 2014 (\$)	1 July 2014 to 30 June 2015 (\$)	1 July 2015 to 30 June 2016 (\$)
Non Residential Property within Non Residential Multi Premises	127.74	40.24 x (1+ΔCPI <sub>1</sub> )	35.77 x (1+ΔCPI <sub>2</sub> )	29.51 x (1+ΔCPI <sub>3</sub> )

## Schedule 4 Recycled water services from the Rouse Hill Recycled Water Plant and stormwater drainage services in the Rouse Hill Area

### 1 Categories for pricing purposes

- (a) This schedule sets out the maximum prices that Sydney Water may charge for services under paragraphs (a) and (c) of the Order, specifically Recycled Water services in the area supplied by the Rouse Hill Recycled Water Plant and stormwater drainage services in the Rouse Hill Area.
- (b) The maximum prices in this schedule are in addition to the prices applying to Properties in the Rouse Hill Area under schedules 1, 2, 5, 6 and 7.
- (c) For the avoidance of doubt, the stormwater drainage charges referred to in this schedule 4 are not stormwater drainage area charges for the purposes of section 65 of the *Sydney Water Act 1994* for such time as the Rouse Hill Area remains outside a Stormwater Drainage Area.

### 2 Maximum prices for Recycled Water services to Properties supplied by the Rouse Hill Recycled Water Plant

The maximum price that Sydney Water may levy for a Meter Reading Period for the provision of Recycled Water services to a Property supplied by the Rouse Hill Recycled Water Plant is the recycled water usage charge in Table 14 for the Meter Reading Period corresponding to the applicable Period in that table multiplied by each kL of Recycled Water used by that Property for the Meter Reading Period.

### 3 Maximum prices for stormwater drainage services to Properties (other than New Properties) in the Rouse Hill Area

Subject to clause 4 below, the maximum price that Sydney Water may levy for a Billing Cycle for the provision of stormwater drainage services to a Property (including Vacant Land but excluding a New Property) in the Rouse Hill Area is the Rouse Hill stormwater drainage charge calculated as follows:

Schedule 4 Recycled water services from the Rouse Hill  
Recycled Water Plant and stormwater drainage services in  
the Rouse Hill Area

$$\frac{RHSC}{q}$$

Where:

**RHSC** = the Rouse Hill stormwater drainage charge in Table 15, corresponding to the applicable Period and the relevant Land Size in that table; and

**q** = the number of Quarters in that Period.

#### 4 Maximum prices for stormwater drainage services to New Properties in the Rouse Hill Area

(a) The maximum price that Sydney Water may levy for a Billing Cycle for the provision of stormwater drainage services to a New Property in the Rouse Hill Area is the sum of:

(1) the Rouse Hill stormwater drainage charge calculated as follows:

$$\frac{RHSC}{q}$$

Where:

**RHSC** = the Rouse Hill stormwater drainage charge in Table 15, corresponding to the applicable Period and the relevant Land Size in that table; and

**q** = the number of Quarters in that Period; and

(2) for a period of 5 years from the date the New Property is first connected to the Water Supply System, the Rouse Hill stormwater drainage charge (Rouse Hill land charge) calculated as follows:

$$\frac{RHLC}{q}$$

Where:

**RHLC** = the Rouse Hill stormwater drainage charge (Rouse Hill land charge) in Table 16 corresponding to the applicable Period in that table; and

**q** = the number of Quarters in that Period.

## Tables 14, 15 and 16

**Table 14 Recycled Water usage charge (Rouse Hill Recycled Water Plant)**

Charge	Commencement Date to 30 June 2013 (\$/kL)	1 July 2013 to 30 June 2014 (\$/kL)	1 July 2014 to 30 June 2015 (\$/kL)	1 July 2015 to 30 June 2016 (\$/kL)
Recycled Water usage charge	1.70	1.70 x (1+ $\Delta$ CPI <sub>1</sub> )	1.70 x (1+ $\Delta$ CPI <sub>2</sub> )	1.70 x (1+ $\Delta$ CPI <sub>3</sub> )

**Table 15 Rouse Hill stormwater drainage charge**

Charge	Commencement Date to 30 June 2013 (\$)	1 July 2013 to 30 June 2014 (\$)	1 July 2014 to 30 June 2015 (\$)	1 July 2015 to 30 June 2016 (\$)
Rouse Hill stormwater drainage charge for Residential Properties, Vacant Land and Non Residential Properties with Land Size# $\leq$ 1000m <sup>2</sup>	130.64	130.64 x (1+ $\Delta$ CPI <sub>1</sub> )	130.64 x (1+ $\Delta$ CPI <sub>2</sub> )	130.64 x (1+ $\Delta$ CPI <sub>3</sub> )
Rouse Hill stormwater drainage charge for Non Residential Properties with Land Size# > 1000m <sup>2</sup>	130.64 x (land area in m <sup>2</sup> /1000)	130.64 x (land area in m <sup>2</sup> /1000) x(1+ $\Delta$ CPI <sub>1</sub> )	130.64 x (land area in m <sup>2</sup> /1000) x (1+ $\Delta$ CPI <sub>2</sub> )	130.64 x (land area in m <sup>2</sup> /1000) x (1+ $\Delta$ CPI <sub>3</sub> )

# Land Size refers to the total size of the land (in m<sup>2</sup>) on which the premises is located.

Tables 14, 15 and 16

**Table 16 Stormwater drainage charge (Rouse Hill land charge) for New Properties in the Rouse Hill Area**

<b>Charge</b>	<b>Commencement Date to 30 June 2013 (\$)</b>	<b>1 July 2013 to 30 June 2014 (\$)</b>	<b>1 July 2014 to 30 June 2015 (\$)</b>	<b>1 July 2015 to 30 June 2016 (\$)</b>
Rouse Hill stormwater drainage charge (Rouse Hill land charge)	969.21	$969.21 \times (1 + \Delta CPI_1)$	$969.21 \times (1 + \Delta CPI_2)$	$969.21 \times (1 + \Delta CPI_3)$

## Schedule 5 Trade waste services

### 1 Application

This schedule sets out the maximum prices that Sydney Water may charge for services under paragraph (d) of the Order (trade waste services).

### 2 Categories for pricing purposes

Prices for trade waste services have been determined for 2 categories:

- (a) Industrial Customers that discharge trade waste into the Sewerage System; and
- (b) Commercial Customers that discharge trade waste into the Sewerage System.

### 3 Maximum prices for trade waste services to Industrial Customers

- (a) The maximum price that Sydney Water may levy for a Billing Cycle for the provision of trade waste services to an Industrial Customer is the sum of the following:
  - (1) Subject to paragraph (b) below, the aggregate of the pollutant charges in Table 17, determined by multiplying the mass of each pollutant which is discharged by the Industrial Customer during the Billing Cycle in excess of the domestic equivalent for that pollutant (determined in accordance with the Trade Waste Policy) by the applicable pollutant charge in the table for that Period (varied in accordance with clause 5 of this schedule 5);
  - (2) if the Industrial Customer discharges trade waste into a corrosion impacted catchment (as determined by Sydney Water in accordance with its Trade Waste Policy), the aggregate of the corrosive substance charges in Table 18, determined by multiplying the volume of each corrosive substance discharged by the Industrial Customer during the Billing Cycle by the applicable corrosive substance charge in the table for that Period;
  - (3) the industrial agreement charge in Table 19, corresponding to the applicable Period in that table and the applicable risk index determined by Sydney Water; and



- (4) the aggregate of the trade waste ancillary charges in Table 23, determined by multiplying the units of each service provided to the Industrial Customer during the Billing Cycle by the applicable service charge in the table for that Period.
- (b) For the purposes of paragraph 3(a)(1) above, where an Industrial Customer discharges a pollutant listed in Table 17 during the Billing Cycle which exceeds the acceptance standard in Table 17 for that pollutant (determined in accordance with the Trade Waste Policy), the corresponding charge in Table 17 for that pollutant (as varied in accordance with clause 5 of this schedule 5) is to be doubled and applied to the entire mass of the pollutant that is discharged in excess of the domestic equivalent for that pollutant (rather than only to the amount that is in excess of the acceptance standard).

#### **4 Maximum prices for trade waste services to Commercial Customers**

The maximum price that Sydney Water may levy for a Billing Cycle for the provision of trade waste services to a Commercial Customer is the sum of the following:

- (a) the aggregate of the substance charges in Table 20, determined by multiplying the volume of trade waste substance discharged by the Commercial Customer during the Billing Cycle by the applicable charge (based on the activity of the Commercial Customer) in the table for that Period;
- (b) the aggregate of the commercial agreement charges in Table 21, determined by multiplying the number of processes undertaken by the Commercial Customer during the Billing Cycle by the relevant commercial agreement charge in the table for that period;
- (c) the aggregate of the wastesafe charges in Table 22, determined by multiplying the units of each service provided to the Commercial Customer during the Billing Cycle by the applicable wastesafe charge in the table for that Period; and
- (d) the aggregate of trade waste ancillary charges in Table 23, determined by multiplying the units of each service provided to the Commercial Customer during the Billing Cycle by the applicable service charge in the table for that Period.

## 5 Variation of charges

Each charge in Table 17 is varied as follows:

- (a) **from 1 July 2013 to 30 June 2014** - that charge is to be multiplied by  $(1+\Delta\text{CPI}_1)$ ;
- (b) **from 1 July 2014 to 30 June 2015** - that charge is to be multiplied by  $(1+\Delta\text{CPI}_2)$ ; and
- (c) **from 1 July 2015 to 30 June 2016** - that charge is to be multiplied by  $(1+\Delta\text{CPI}_3)$ .

## Table 17, 18, 19, 20, 21, 22 and 23

**Table 17 Pollutant charges for Industrial Customers**

Pollutant#	Units	Acceptance standard (mg/L) ~	Domestic equivalent	Commencement Date to 30 June 2013 (\$)	1 July 2013 to 30 June 2014 (\$)	1 July 2014 to 30 June 2015 (\$)	1 July 2015 to 30 June 2016 (\$)
BOD – primary WWTPs	Per kg of mass above domestic equivalent	See Note 1	230	0.180+[0.051x (BOD mg/L)/600]	0.206+ [0.071x (BOD mg/L)/600]	0.0.233+ [0.091x (BOD mg/L)/600]	0.259+ [0.112x (BOD mg/L)/600]
BOD – secondary and tertiary WWTPs	Per kg of mass above domestic equivalent	See Note 1	230	1.097+[0.051x(BOD mg/L)/600]	1.291+ [0.071x (BOD mg/L)/600]	1.485+ [0.091x (BOD mg/L)/600]	1.678+ [0.112x (BOD mg/L)/600]
Suspended solids – primary WWTPs	Per kg of mass above domestic equivalent	600	200	0.462	0.465	0.467	0.469
Suspended solids – secondary and tertiary WWTPs	Per kg of mass above domestic equivalent	600	200	1.084	1.176	1.267	1.358
Grease – primary WWTPs	Per kg of mass above domestic equivalent	110	50	0.417	0.420	0.422	0.423
Grease – secondary and tertiary WWTPs	Per kg of mass above domestic equivalent	200	50	1.281	1.286	1.292	1.297
Nitrogen <sup>^</sup> – secondary / tertiary inland	Per kg of mass above domestic equivalent	150	50	0.722	0.995	1.267	1.538

Table 17, 18, 19, 20, 21, 22 and 23

Pollutant#	Units	Acceptance standard (mg/L) ~	Domestic equivalent	Commencement Date to 30 June 2013 (\$)	1 July 2013 to 30 June 2014 (\$)	1 July 2014 to 30 June 2015 (\$)	1 July 2015 to 30 June 2016 (\$)
WWTP							
Phosphorus <sup>^</sup> – secondary / tertiary inland WWTP	Per kg of mass above domestic equivalent	50	10	3.051	3.872	4.693	5.515

# The charges for all other pollutants (including ammonia, sulphate (SO<sub>4</sub>), total dissolved solids and non-domestic pollutants) are nil.

<sup>^</sup> Nitrogen and phosphorus limits do not apply where a sewage treatment plant (to which the customer's sewerage system is connected) discharges directly to the ocean.

~ The mass of any substance discharged at a concentration which exceeds the nominated acceptance standard (as determined under the Trade Waste Policy) will be charged at double the rate for the mass in excess of the domestic equivalent. Concentration is determined by daily composite sampling by either the customer or Sydney Water.

**Note 1:** BOD acceptance standards will be set only for wastewater systems declared as being affected by accelerated odour and corrosion. Where a customer is committed to and complying with an effluent improvement program, the customer will not incur doubling of the BOD charging rate.

The oxygen demand of effluent is specified in terms of BOD<sub>5</sub>. Acceptance standards for BOD are to be determined by the transportation and treatment capacity of the receiving system and the end use of sewage treatment products.

**Table 18 Corrosive substance charges for Industrial Customers – corrosion impacted catchment**

Pollutant	Units	Commencement Date to 30 June 2013 (\$)	1 July 2013 to 30 June 2014 (\$)	1 July 2014 to 30 June 2015 (\$)	1 July 2015 to 30 June 2016 (\$)
pH	Per ML of wastewater of pH <7.0#	23.371	35.056 x (1+ΔCPI <sub>1</sub> )	46.741 x (1+ΔCPI <sub>2</sub> )	58.426 x (1+ΔCPI <sub>3</sub> )
Temperature	Per ML of wastewater with temperature >25°C <sup>^</sup>	2.588	3.881 x (1+ΔCPI <sub>1</sub> )	5.174 x (1+ΔCPI <sub>2</sub> )	6.469 x (1+ΔCPI <sub>3</sub> )

# The charge is applied for each pH1 by which the pH per ML of wastewater is less than pH7, eg. if the pH per ML is pH5 then the charge will be multiplied by 2. Where the pH is a number that includes a decimal number then, for charging purposes, the pH will be rounded up where the decimal number is 0.5 or more and rounded down where the decimal number is less than 0.5, eg. a pH6.5 will be rounded up to pH7 and a pH6.3 will be rounded down to pH6.

<sup>^</sup> The charge is applied for each 1°C by which the temperature per ML of wastewater is greater than 25°C, eg. if the temperature per ML is 27°C then the charge will be multiplied by 2. Where the temperature is a number that includes a decimal number then, for charging purposes, the temperature will be rounded up where the decimal number is more than 0.5 and rounded down where the decimal number is 0.5 or less, eg. a temperature of 25.7°C will be rounded up to 26°C and a temperature of 25.5°C will be rounded down to 25°C.

**Note:** Where Sydney Water declares a wastewater system to be affected by accelerated odour and corrosion, the temperature and pH charge will only apply if the customer is not committed to or not complying with an effluent improvement program.

Table 17, 18, 19, 20, 21, 22 and 23

**Table 19 Trade waste industrial agreement charges for Industrial Customers by risk index**

Risk level	Commencement Date to 30 June 2013 (\$/Quarter)	1 July 2013 to 30 June 2014 (\$/Quarter)	1 July 2014 to 30 June 2015 (\$/Quarter)	1 July 2015 to 30 June 2016 (\$/Quarter)
1	1835	1835 x (1+ΔCPI <sub>1</sub> )	1835 x (1+ΔCPI <sub>2</sub> )	1835 x (1+ΔCPI <sub>3</sub> )
2	1835	1835 x (1+ΔCPI <sub>1</sub> )	1835 x (1+ΔCPI <sub>2</sub> )	1835 x (1+ΔCPI <sub>3</sub> )
3	1835	1835 x (1+ΔCPI <sub>1</sub> )	1835 x (1+ΔCPI <sub>2</sub> )	1835 x (1+ΔCPI <sub>3</sub> )
4	847	847 x (1+ΔCPI <sub>1</sub> )	847 x (1+ΔCPI <sub>2</sub> )	847 x (1+ΔCPI <sub>3</sub> )
5	565	565 x (1+ΔCPI <sub>1</sub> )	565 x (1+ΔCPI <sub>2</sub> )	565 x (1+ΔCPI <sub>3</sub> )
6	565	565 x (1+ΔCPI <sub>1</sub> )	565 x (1+ΔCPI <sub>2</sub> )	565 x (1+ΔCPI <sub>3</sub> )
7	565	565 x (1+ΔCPI <sub>1</sub> )	565 x (1+ΔCPI <sub>2</sub> )	565 x (1+ΔCPI <sub>3</sub> )

**Table 20 Substance charges for Commercial Customers**

Activity	Units	Commencement Date to 30 June 2013 (\$/kL)	1 July 2013 to 30 June 2014 (\$/kL)	1 July 2014 to 30 June 2015 (\$/kL)	1 July 2015 to 30 June 2016 (\$/kL)
Low strength BOD food	Per kL <sup>^</sup> #	1.293	1.526 x (1+ΔCPI <sub>1</sub> )	1.759 x (1+ΔCPI <sub>2</sub> )	1.991 x (1+ΔCPI <sub>3</sub> )
Higher strength BOD food	Per kL <sup>^</sup> #	2.493	2.752 x (1+ΔCPI <sub>1</sub> )	3.012 x (1+ΔCPI <sub>2</sub> )	3.272 x (1+ΔCPI <sub>3</sub> )
Automotive	Per kL <sup>^</sup>	0.366	0.460 x (1+ΔCPI <sub>1</sub> )	0.556 x (1+ΔCPI <sub>2</sub> )	0.650 x (1+ΔCPI <sub>3</sub> )
Laundry	Per kL <sup>^</sup>	0.183	0.257 x (1+ΔCPI <sub>1</sub> )	0.332 x (1+ΔCPI <sub>2</sub> )	0.406 x (1+ΔCPI <sub>3</sub> )
Lithographic	Per kL <sup>^</sup>	0.138	0.196 x (1+ΔCPI <sub>1</sub> )	0.255 x (1+ΔCPI <sub>2</sub> )	0.313 x (1+ΔCPI <sub>3</sub> )
Photographic	Per kL <sup>^</sup>	Nil	Nil	Nil	Nil
Equipment hire wash	Per kL <sup>^</sup>	2.885	2.936 x (1+ΔCPI <sub>1</sub> )	2.957 x (1+ΔCPI <sub>2</sub> )	2.967 x (1+ΔCPI <sub>3</sub> )
Ship to shore	Per kL <sup>^</sup>	0.990	1.130 x (1+ΔCPI <sub>1</sub> )	1.269 x (1+ΔCPI <sub>2</sub> )	1.408 x (1+ΔCPI <sub>3</sub> )
Shopping centres with centralised	Per kL <sup>^</sup>	1.293	1.526 x (1+ΔCPI <sub>1</sub> )	1.759 x (1+ΔCPI <sub>2</sub> )	1.991 x (1+ΔCPI <sub>3</sub> )

Table 17, 18, 19, 20, 21, 22 and 23

Activity	Units	Commencement Date to 30 June 2013 (\$/kL)	1 July 2013 to 30 June 2014 (\$/kL)	1 July 2014 to 30 June 2015 (\$/kL)	1 July 2015 to 30 June 2016 (\$/kL)
pre-treatment					
Miscellaneous	Per kL <sup>^</sup>	Nil	Nil	Nil	Nil
Other (default)	Per kL <sup>^</sup>	Nil	Nil	Nil	Nil

<sup>^</sup> Per kL of trade waste discharged into the Sewerage System (as determined by Sydney Water in accordance with its Trade Waste Policy).

<sup>#</sup> If the pre-treatment is not maintained in accordance with the Trade Waste Policy, a higher charge applies for low strength BOD food and higher strength BOD food as set out below:

Commencement date to 30 June 2013: \$10.22.

1 July 2013 to 30 June 2014:  $\$10.22 \times (1 + \Delta CPI_1)$

1 July 2014 to 30 June 2015:  $\$10.22 \times (1 + \Delta CPI_2)$

1 July 2015 to 30 June 2016:  $\$10.22 \times (1 + \Delta CPI_3)$

**Table 21 Commercial agreement charges for Commercial Customers**

Charge	Units	Commencement Date to 30 June 2013 (\$/Quarter)	1 July 2013 to 30 June 2014 (\$/Quarter)	1 July 2014 to 30 June 2015 (\$/Quarter)	1 July 2015 to 30 June 2016 (\$/Quarter)
Commercial agreement charges for Commercial Customers – first process	Per each process	33.15	$33.15 \times (1 + \Delta CPI_1)$	$33.15 \times (1 + \Delta CPI_2)$	$33.15 \times (1 + \Delta CPI_3)$
Commercial agreement charges for Commercial Customers – each additional process	Per each additional process	11.38	$11.38 \times (1 + \Delta CPI_1)$	$11.38 \times (1 + \Delta CPI_2)$	$11.38 \times (1 + \Delta CPI_3)$

**Table 22 Wastesafe charges for Commercial Customers**

Service	Units	Commencement Date to 30 June 2013 (\$)	1 July 2013 to 30 June 2014 (\$)	1 July 2014 to 30 June 2015 (\$)	1 July 2015 to 30 June 2016 (\$)
Fixed \$/liquid waste trap charge	Per liquid waste trap	N/A	$23.58 \times (1 + \Delta CPI_1)$	$23.58 \times (1 + \Delta CPI_2)$	$23.58 \times (1 + \Delta CPI_3)$
Missed service (pump-out) inspection charge for liquid waste	Per event	N/A	$259.84 \times (1 + \Delta CPI_1)$	$259.84 \times (1 + \Delta CPI_2)$	$259.84 \times (1 + \Delta CPI_3)$

Table 17, 18, 19, 20, 21, 22 and 23

traps - 2kL or less					
Missed service (pump-out) inspection charge for liquid waste traps - more than 2kL	Per event	N/A	519.68 x (1+ $\Delta$ CPI <sub>1</sub> )	519.68 x (1+ $\Delta$ CPI <sub>2</sub> )	519.68 x (1+ $\Delta$ CPI <sub>3</sub> )
Processing grease trap waste	Per litre	0.129	N/A	N/A	N/A

**Table 23 Trade waste ancillary charges**

Service	Units	Commencement Date to 30 June 2013 (\$)	1 July 2013 to 30 June 2014 (\$)	1 July 2014 to 30 June 2015 (\$)	1 July 2015 to 30 June 2016 (\$)
Additional inspection charge	Per inspection	176.69	176.69 x (1+ $\Delta$ CPI <sub>1</sub> )	176.69 x (1+ $\Delta$ CPI <sub>2</sub> )	176.69 x (1+ $\Delta$ CPI <sub>3</sub> )
Trade waste application fee for Industrial Customers – standard	Per application	426.52	426.52 x (1+ $\Delta$ CPI <sub>1</sub> )	426.52 x (1+ $\Delta$ CPI <sub>2</sub> )	426.52 x (1+ $\Delta$ CPI <sub>3</sub> )
Trade waste application fee for Industrial Customers – non-standard	Per hour	130.66	130.66 x (1+ $\Delta$ CPI <sub>1</sub> )	130.66 x (1+ $\Delta$ CPI <sub>2</sub> )	130.66 x (1+ $\Delta$ CPI <sub>3</sub> )
Trade waste application fee for Industrial Customers - variation	Per application	512.80	512.80 x (1+ $\Delta$ CPI <sub>1</sub> )	512.80 x (1+ $\Delta$ CPI <sub>2</sub> )	512.80 x (1+ $\Delta$ CPI <sub>3</sub> )
Sale of trade waste data	Per hour	127.33	127.33 x (1+ $\Delta$ CPI <sub>1</sub> )	127.33 x (1+ $\Delta$ CPI <sub>2</sub> )	127.33 x (1+ $\Delta$ CPI <sub>3</sub> )

## Schedule 6 Ancillary and miscellaneous customer services

### 1 Application

This schedule sets out the maximum prices that Sydney Water may charge for services under paragraph (f) of the Order (ancillary and miscellaneous customer services for which no alternative supply exists).

### 2 Maximum prices for ancillary and miscellaneous customer services

- (a) The maximum charge that Sydney Water may levy for each ancillary and miscellaneous customer service in Table 24 is:
- (1) from the Commencement Date to 30 June 2013 - the corresponding charge in Table 24;
  - (2) from 1 July 2013 to 30 June 2014 - the corresponding charge in Table 24 multiplied by  $(1+\Delta\text{CPI}_1)$ ;
  - (3) from 1 July 2014 to 30 June 2015 - the corresponding charge in Table 24 multiplied by  $(1+\Delta\text{CPI}_2)$ ; and
  - (4) from 1 July 2015 to 30 June 2016 - the corresponding charge in Table 24 multiplied by  $(1+\Delta\text{CPI}_3)$ .
- (b) A reference in Table 24 to "N/A" means that Sydney Water either does not provide the relevant service or the service has been combined with other services and recovered by one charge.



## Table 24

**Table 24 Charges for ancillary and miscellaneous customer services**

No.	Ancillary and miscellaneous customer services	Charge (\$)
1	Conveyancing Certificate Electronic	5.74
2	Property Sewerage Diagram Diagram showing the location of the private house service line	
(a)	Over the Counter	24.43
(b)	Electronic	9.45
3	Service Location Diagram Diagram showing the location of Sydney Water's pipe and structures and property wastewater connection point	
(a)	Over the Counter	16.71
(b)	Electronic	5.74
4	Special Meter Reading Statement	24.43
5	Billing Record Search Statement – up to and including five years	24.43
6	Building Over/Adjacent to Asset advice A letter from Sydney Water regarding a building's compliance with Sydney Water's standards and regulations for building over or adjacent to its pipes or structures	41.05
7	Water reconnection Reconnection of water service at meter, following payment of overdue accounts	24.43
8	Workshop Test of Water Meter	
(a)	20, 25 & 32 mm meters	207.21
(b)	40 and 50 mm light meters	287.78
(c)	50, 80, 100 & 150 mm meters	470.92
(d)	200, 250 & 300 mm meters	1046.48

Table 24

No.	Ancillary and miscellaneous customer services	Charge (\$)
9	Water Service Disconnection Application <sup>^</sup> Application for the disconnection of an existing water service. This covers administration only. A separate charge will be payable to the utility if they also perform the physical disconnection	Nil
10	Water Service Connection Installation Application <sup>^</sup> Application for an accredited supplier to install a new connection point, into Sydney Water's water main. This covers administration only. A separate charge will be payable to the utility if they also perform the physical connection	Nil
11	Water Service Connection Approval Application (32 – 65 mm) <sup>^</sup> Application for Sydney Water to approve a water service connection that requires detailed hydraulic assessment. This covers administration and system capacity analysis as required.	207.21
12	Water Service Connection Approval Application (80mm or greater) <sup>^</sup> Application for Sydney Water to approve a water service connection that requires detailed hydraulic assessment. This covers administration, system capacity analysis as required, and time taken to determine cost of physical installation.	207.21
13	Application to Assess a Watermain Adjustment	N/A
14	Standpipe Hire – security bond	N/A
15	Standpipe Hire – Annual Fee	N/A
16	Standpipe Water Usage Fee	N/A
17	Backflow Prevention Device Application and Registration Fee	N/A
18	Backflow Prevention Device Annual Administration Fee	N/A
19	Major Works Inspection Fee	N/A
20	Statement of Available Pressure and Flow	117.20
21	Request for Asset Construction Details Detailed plans of Sydney Water's assets showing water, wastewater and drainage.	41.05

Table 24

No.	Ancillary and miscellaneous customer services	Charge (\$)
	Plans are also known as work orders, long sections or benchmarks	
22	Supply System Diagram A large plan that shows Sydney Water's wastewater, water and stormwater assets. The information can be provided in hard copy or electronic format.	117.20
23	Building Plan Approval Application Application for approval of building plans, to determine if proposed building works will affect Sydney Water's pipes or structures.	16.71
24	Asset Adjustment Application Application for Sydney Water to investigate the feasibility of relocating a water, wastewater or stormwater asset.	207.21
25	Water main Fitting Adjustment Application^ Application for Sydney Water to investigate the feasibility of lowering or raising a water main fitting. This covers administration only. A separate charge will be payable to the utility if they also perform the physical connection.	Nil
26	Water Pump Application Application for Sydney Water to assess the impact on its water assets, in regards to the installation of a pump on a private water service.	117.20
27	Extended Private Service Application^ Application for Sydney Water to approve a water service connection, for a property where a normal point of connection is not available.	Nil
28	Wastewater Connection Installation Application^ Application for an accredited supplier to insert a new point of connection into a Sydney Water wastewater pipe This covers administration only. A separate charge will be payable to the utility if they also perform the physical connection	Nil
29	Wastewater Ventshaft Relocation Application^ Application for Sydney Water to investigate the feasibility of relocating or adjusting a wastewater ventshaft. This covers administration only and does not include design review or assessment.	Nil

Table 24

No.	Ancillary and miscellaneous customer services	Charge (\$)
30	<p>Disuse of Wastewater pipe or structure<sup>^</sup></p> <p>Application for Sydney Water to investigate the feasibility of ceasing to use an existing wastewater pipe or structure.</p> <p>This covers administration only and does not include design review or assessment.</p>	Nil
31	<p>Plumbing and Drainage Inspection Fee#</p> <p>Fee to conduct audit inspections on private plumbing and drainage work where more than 2 inspections may be required.</p> <p>Note: generally required in recycled water areas and for more complex plumbing and drainage installations (in addition to the payment of the Plumbing and Drainage Audit Fee).</p>	87.48
32	<p>Plumbing and Drainage Re-inspection Fee#</p> <p>Fee to conduct additional audit inspections on private plumbing and drainage work.</p> <p>Note: A Plumbing and Drainage Audit Inspection application must have previously been made</p>	87.48
33	<p>Stormwater Connection Approval Application<sup>^</sup></p> <p>Application for Sydney Water to determine the conditions of connecting to a Sydney Water stormwater pipe or channel &gt; 300 mm.</p>	Nil
34	<p>Application for inspection of Stormwater Connection<sup>^</sup></p> <p>Application for an inspection of the connection to Sydney Water's stormwater pipe or channel &gt; 300 mm</p>	Nil
35	<p>Development Requirements Application</p> <p>Application to determine the servicing requirements for a proposed development or subdivision (including development charges if applicable).</p> <p>Sydney Water will only issue a compliance certificate (Section 73 Certificate) if the development consent is submitted with the application, otherwise it will issue a letter of general requirements only.</p> <p>Sydney Water will determine its full requirements when an application is received with the development consent from the relevant planning authority.</p>	375.67
36	<p>Road Closure Application</p> <p>Application for a permanent road closure.</p>	Nil
37	<p>Water and Sewer Extension Application</p> <p>Request for approval to expand reticulation systems, to provide a new</p>	375.67

Table 24

No.	Ancillary and miscellaneous customer services	Charge (\$)
	point of connection.	
38	Dishonoured or Declined Payment Fee Fee for dishonoured payment/reversal processing, where a financial institution has declined a payment to Sydney Water.	11.48
39	Cancel Plumbers Permit# Application to cancel a plumber's permit.	
(a)	Where both parties sign the application	Nil
(b)	Where one party has signed the application	63.09
40	Plumbing and Drainage Audit Inspection Application# Fee to conduct audit inspections on private plumbing and drainage work. Allows for one inspection only.	181.61
41	Alternate Water Inspection# Application to review the proposed connection to an alternative water source such as bore water or greywater.	254.71
42	Monthly Meter Reading Request by Customer This monthly charge will cover the additional costs that Sydney Water will incur to process customer requests to have the water meter read and billed monthly	9.45
43	Replacement of meter damaged by customer / customers agent This charge allows Sydney Water to recoup the cost of replacing meters that have been damaged other than by normal wear and tear. Sydney Water will continue to pay for the replacement of meters that are faulty or due to be replaced as part of the regular maintenance program	
(a)	20 mm	117.20
(b)	25,30 & 40 mm	250.34
44	Integrated Service Connection Application^ This is a new service that will consolidate a number of existing services into a single application form. The charge will apply only to complex connections where detailed hydraulic assessment is required. Standard connections will not incur any application charges	207.21

Table 24

No.	Ancillary and miscellaneous customer services	Charge (\$)
45	Sydney Water hourly rate This hourly rate will apply across all divisions of Sydney Water, to allow Sydney Water to recover the full cost of providing services for customers, where a designated charge otherwise does not apply.	118.26

^ Indicates that Service is included in Integrated Service Connection Application form.

# Indicates that, as at the time of this determination, Sydney Water is providing these services (under subcontracting arrangements with the Department of Finance and Services) pending the commencement of new plumbing legislation.

## Schedule 7 Minor Service Extensions

### 1 Application

This schedule sets out the methodology for fixing the maximum prices that Sydney Water may charge for certain services under paragraph (a) of the Order (water supply services) and paragraph (b) of the Order (sewerage services).

### 2 Prices for minor service extensions

- (a) The maximum price that Sydney Water may levy for the provision of water and sewerage services that constitute a Minor Service Extension is the price calculated under clause 3 of this schedule.
- (b) The price calculated under clause 3 of this schedule may only be levied by Sydney Water on a Property after the Application Date corresponding to that Property.

### 3 Methodology for calculating the maximum price

- (a) The maximum price for the services described in clause 2(a) of this schedule, when the Connection Date is the same as the Availability Date, is the price determined by the following formula:

$$P_0 = \left[ \frac{(PV(K) - PV(R - C))}{PV(S)} \right]$$

- (b) The maximum price for the services described in clause 2(a) of this schedule, when the Connection Date is within the Year following the Availability Date, is the price determined by the following formula:

$$P_1 = P_0 \times (\theta CPI_B)$$

- (c) The maximum price for the services described in clause 2(a) of this schedule, when clauses 3(a) and 3(b) of this schedule do not apply, is the price determined by the following formula:

$$P_t = P_0 \times [(\theta CPI_A) \times \dots \times (\theta CPI_B)]$$

- (d) In clauses 3(a), 3(b), 3(c) and 4 of this schedule:

$P_0$  is the price per Equivalent Tenement that Sydney Water may levy under clause 2(b) of this schedule calculated on the Availability Date.

*PI* is the price per Equivalent Tenement that Sydney Water may levy under clause 2(b) of this schedule when the Connection Date is within the Year following the Availability Date.

*Pt* is the price per Equivalent Tenement that Sydney Water may levy under clause 2(b) of this schedule when clauses 3(a) and 3(b) of this schedule do not apply.

*PV* means:

- (1) when applied to *K* or (*R-C*), the present value of *K* or (*R-C*) (as the case may be), applying a discount rate of 7 per cent;
- (2) when applied to *S*, the present value of *S* (over the same period as that used to calculate *R*), applying a discount rate of 7 per cent.

*K* is the total capital cost of the Minor Service Extension to which this schedule applies.

*R* is the estimated future revenue to be derived in a given Year from the provision of a Minor Service Extension to the owners of the Properties capable of being connected to the Water Supply System or Sewerage System, following a Minor Service Extension.

*C* is the estimated future operating, maintenance and administration costs expected to be spent on customers serviced by the Minor Service Extension.

*S* is so much of Equivalent Tenement that Sydney Water estimates is attributable to connections in each of the Years following a Minor Service Extension.

*Equivalent Tenement* means a measure of the demand (as determined by Sydney Water) that will be placed on its Water Supply System or Sewerage System by a Property being connected to those systems following a Minor Service Extension expressed as a unit of the additional demand placed on those systems above the demand placed by an average Residential Property (where "average Residential Property" is determined by Sydney Water from time to time).

*Year* means a period of twelve months commencing 1 July and ending on 30 June in the ensuing calendar year.



$\theta\text{CPI}_A$  is:

- (A) the CPI as at March in the Year immediately following the Availability Date  
divided by:
- (B) the CPI as at March in the Year of the Availability Date.

$\theta\text{CPI}_B$  is:

- (A) the CPI as at March in the Year immediately preceding the Connection Date  
divided by
- (B) the CPI as at March in the Year immediately preceding the Year in paragraph (A) above.

"..." denotes:

- (A) the number of Years between the Year following the Availability Date and the Connection Date; and
- (B) that in each of the Years in paragraph (A) there is to be applied an index which is:
  - (i) the CPI as at March of that Year;

divided by

- (ii) the CPI as at March of the Year immediately preceding the Year in paragraph (i) above.

#### 4 Worked example

For example, if the proposed Availability Date for a Property is January 2012, and the Connection Date for that Property is May 2016, the charge under clause 2(b) of this schedule is calculated by applying the formula in clause 3(c) of this schedule as follows:

$$P_{\text{example}} = \text{Connection price}_{2012} \times (\theta\text{CPI}_{2013}) \times (\theta\text{CPI}_{2014}) \times (\theta\text{CPI}_{2015})$$

Where:

$P_{\text{example}}$  means the price that may be levied by Sydney Water in this example

$\text{Connection price}_{2012}$  means the price for connection at the Availability Date,

which is the amount derived from  $\left[ \frac{(PV(K) - PV(R - C))}{PV(S)} \right]$

$$\theta\text{CPI}_{2013} = \left( \frac{CPI_{\text{Mar } 2013}}{CPI_{\text{Mar } 2012}} \right)$$

$$\theta\text{CPI}_{2014} = \left( \frac{\text{CPI}_{\text{Mar}2014}}{\text{CPI}_{\text{Mar}2013}} \right)$$

$$\theta\text{CPI}_{2015} = \left( \frac{\text{CPI}_{\text{Mar}2015}}{\text{CPI}_{\text{Mar}2014}} \right)$$

Assume in this example PV(S) is calculated in the following way:

Sydney Water estimates that the total Equivalent Tenements for the minor service extension is 20. S is so much of the 20 Equivalent Tenements that Sydney Water estimates is attributable to connections in each of the following Years.

If 10 Equivalent Tenements were expected to connect to the system in the first Year it became available, 4 in the next and the remaining 6 in the third, then applying a discount rate of 7%:

$$PV(S) = 10 + \frac{4}{1.07} + \frac{6}{1.07^2} \approx 18.98$$

## Schedule 8 Definitions and interpretation

### 1 Definitions

#### 1.1 General definitions

**Application Date** is the date on which a person applies in writing to Sydney Water for a Minor Service Extension.

**Availability Date** is the date on which a Property is capable of being connected to the Water Supply System and/or Sewerage System, following a Minor Service Extension, irrespective of whether the Property is connected on that date.

**Backpackers Hostel** means a premises that:

- (a) generally offers short-term tourist and visitor accommodation on a bed basis (rather than by room); and
- (b) has shared facilities, such as a communal bathroom, kitchen or laundry.

**Billing Cycle** means each Quarter during a Period.

**Boarding House** has the meaning given in section 516 of the Local Government Act.

**Commencement Date** means the Commencement Date defined in clause 2.2 of the Preliminary section of this determination.

**Commercial Customer** has the meaning given to that term in the Trade Waste Policy.

**Common Meter** means a Meter which services a Multi Premises, where the Meter measures the water usage at that Multi Premises but not at each relevant Property located on or within that Multi Premises.

**Community Development Lot** has the meaning given to that term under the *Community Land Development Act 1989*.

**Community Parcel** has the meaning given to that term under the *Community Land Development Act 1989*.

**Company Title Building** means a building owned by a company where the issued shares of the company entitle the legal owner to exclusive occupation of a specified Company Title Dwelling within that building.

**Company Title Dwelling** means a dwelling within a Company Title Building.

**Connection Date** means the date on which a Property is connected to the Water Supply System and/or Sewerage System, following a Minor Service Extension.

**Determination No. 1, 2008** means IPART's Determination No. 1, 2008 entitled 'Prices for Sydney Water Corporation water, sewerage, stormwater and other services'.

**Discharge Allowance** means, in relation to a Meter Reading Period:

- (a) from the Commencement Date to 30 June 2013, 1.233kL per day;
- (b) from 1 July 2013 to 30 June 2014, 1.096kL per day;
- (c) from 1 July 2014 to 30 June 2015, 0.959kL per day;
- (d) from 1 July 2015 to 30 June 2016, 0.822kL per day,

multiplied by the number of days in that Meter Reading Period (where a Meter Reading Period traverses more than one of these periods, the Discharge Allowance is calculated by multiplying the allowance for each such period by the number of days in the Meter Reading Period that fall within such period, and aggregating those amounts). In the case of a Multi Premises, the allowance applies to the entire Multi Premises and, for avoidance of doubt, is not to be multiplied by the number of Properties within that Multi Premises.

**DF or Discharge Factor** means:

- (a) in relation to a Property (including a Property within a Multi Premises) with an Individual Meter or multiple Individual Meters, the percentage of water supplied to that Property which Sydney Water assesses or deems to be discharged into the Sewerage System; and
- (b) in relation to a Property within a Multi Premises with a Common Meter or multiple Common Meters, the percentage of water supplied to that Multi Premises which Sydney Water assesses or deems to be discharged into the Sewerage System.

**Exempt Land** means land described in part 1, schedule 2 (and not described in part 2, schedule 2) of the *Sydney Water Act 1994*.

**Filtered Water** means water that has been treated at a water filtration plant and includes water treated and produced by the Sydney Desalination Plant.

**GST** has the meaning given to that term in *A New Tax System (Goods and Services Tax) Act 1999* (Cth).

**Hotel or Motel** means a building or place that:

- (a) generally provides temporary or short-term accommodation on a room or self-contained suite basis; and
- (b) may provide meals to guests or the general public and facilities for the parking of guests' vehicles.

**Individual Meter** means a Meter which services a Property, where the Meter measures the water usage at that Property.

**Industrial Customer** has the meaning given to that term in the Trade Waste Policy.

**Infrastructure Service** has the meaning given to that term in the *Water Industry Competition Act 2006*.

**IPART** means the Independent Pricing and Regulatory Tribunal of New South Wales established under the IPART Act.

**IPART Act** has the meaning given in clause 1.1 of the Preliminary section of this determination.

**kL** means kilolitre or one thousand litres.

**Land Size** means the total size of the land (in m<sup>2</sup>) on which a Property is located.

**Local Government Act** means the *Local Government Act 1993* (NSW).

**Meter** means an apparatus for the measurement of water usage.

**Meter Reading Period** means a period equal to the number of days between:

- (a) the date on which the Meter was last read (or taken to have been read) by Sydney Water; and
- (b) the date on which the Meter was read (or taken to have been read) by Sydney Water immediately preceding the date in paragraph (a).

**Metered Multi Premises** means a Multi Premises that is serviced by a Meter.

**Metered Non Residential Property** means a Non Residential Property that is serviced by a Meter.

**Metered Property** means a Metered Residential Property or a Metered Non Residential Property.

**Metered Residential Property** means a Residential Property that is serviced by a Meter.

**Metered Standpipe** means a metered device for connecting to the Water Supply System to enable water to be extracted.

**Minor Service Extension** means a service provided by Sydney Water to extend the Sewerage System and/or the Water Supply System to Properties which are not connected to the Sewerage System and the Water Supply System where the owners of those Properties (which are capable of being connected) request to be connected to the Sewerage System and/or the Water Supply System.

**Mixed Multi Premises** means a Multi Premises which contains both Residential Properties and Non Residential Properties.

**Monopoly Services** means the Monopoly Services defined in clause 1.3 of the Preliminary section of this determination.

**Multi Premises** means a premises where there are two or more Properties.

**Network Operator's Licence** has the meaning given in the *Water Industry Competition Act 2006*.

**New Property** means a Property within the Rouse Hill Area that is first connected to the Water Supply System on or after 1 July 2012. A Property is first connected to the Water Supply System when:

- (a) an Individual Meter is installed to service that Property; or
- (b) a Common Meter is installed to service the Multi Premises of which the Property forms a part,

as the case may be.

**Non Residential Multi Premises** means a Multi Premises containing only Non Residential Properties.

**Non Residential Property** means a Property that is not:

- (a) a Residential Property;
- (b) Vacant Land; or
- (c) a Boarding House.

**Order** means the Order defined in clause 1.3 of the Preliminary section of this determination and published in Government Gazette No. 18, on 14 February 1997.

**Owners Corporation** has the meaning given to that term under the *Strata Schemes Management Act 1996*.

**Period** means:

- (a) the Commencement Date to 30 June 2013;
- (b) 1 July 2013 to 30 June 2014;
- (c) 1 July 2014 to 30 June 2015; or
- (d) 1 July 2015 to 30 June 2016 (as the case may be).

**Property** means:

- (a) a Strata Title Lot;
- (b) a Company Title Dwelling;
- (c) a Community Development Lot;
- (d) a building or part of a building used, or available to be used, as a separate place of domicile or separate place of business;
- (e) land;
- (f) a Hotel or Motel;
- (g) a Backpackers Hostel; or
- (h) a Boarding House.

**Quarter** means a consecutive period of three months ending on 31 March, 30 June, 30 September or 31 December, as the case may be.

**Rateable Land** has the meaning given to that term under the Local Government Act.

**Recycled Water** means water that has been treated to enable its use for certain industrial, commercial and/or household applications, but is not intended to meet the standards for drinking water required by the National Health and Medical Research Council's Australian Drinking Water Guidelines.

**Residential Multi Premises** means a Multi Premises containing only Residential Properties.

**Residential Property** means a Property (excluding a Boarding House) where:

- (a) in the case of that Property being Rateable Land, that Property is categorised as residential under section 516 of the Local Government Act; or
- (b) in the case of that Property not being Rateable Land, the dominant use of that Property is residential, applying the classifications in section 516 of the Local Government Act.

**Room** means a room within a Boarding House that may be let to a tariff paying occupant.

**Rouse Hill Recycled Water Plant** means the sewage treatment and recycling plant located in Rouse Hill which supplies Recycled Water to parts of Acacia Gardens, Beaumont Hills, Castle Hill, Glenwood, Kellyville, Kellyville Ridge, Parklea, Quakers Hill, Stanhope Gardens, The Ponds, Rouse Hill and surrounding areas.

**Rouse Hill Area** means the area in the map in Attachment A that is bounded by the dark blue line, excluding that area bounded by a light green line until such time as that area is redeveloped to form part of the Rouse Hill Area.

**SDP** means Sydney Desalination Plant Pty Limited (ACN 125 935 177).

**SDP Determination** means:

- (a) IPART's Determination No. 2, 2011 entitled 'Prices for Sydney Desalination Plant Pty Limited's Water Supply Services'; or
- (b) if IPART's Determination No. 2, 2011 has been replaced, the determination in force at the relevant time which sets maximum prices for SDP's water supply services.

**Sewerage System** means the sewerage system of Sydney Water.

**Stormwater Drainage Area** has the meaning given to that term under the *Sydney Water Act 1994*.

**Strata Title Building** means a building that is subject to a strata scheme under the *Strata Schemes (Freehold Development) Act 1973*.

**Strata Title Lot** means a lot as defined under the *Strata Schemes (Freehold Development) Act 1973*.

**Sydney Desalination Plant** means the desalination plant located at Kurnell and associated infrastructure covered by SDP's Network Operator's licence.

**Sydney Water** means Sydney Water Corporation, as defined in clause 1.2 of the Preliminary section of this determination, constituted under the *Sydney Water Act 1994*.

**Trade Waste Policy** means Sydney Water's *Trade Waste Policy* as amended from time to time.

**Unfiltered Water** means water that has been chemically treated but not treated at a water filtration plant.

**Unmetered Property** means a Property that is not serviced by a Meter.

**Vacant Land** means land with no capital improvements and no connection to the Water Supply System.



**Water Supply System** means the water supply system of Sydney Water.

## 1.2 Consumer Price Index

$$(a) \Delta CPI_1 = \left( \frac{AdjustedCPI_{March2013}}{AdjustedCPI_{March2012}} \right) - 1$$

$$\Delta CPI_2 = \left( \frac{AdjustedCPI_{March2014}}{AdjustedCPI_{March2012}} \right) - 1$$

$$\Delta CPI_3 = \left( \frac{AdjustedCPI_{March2015}}{AdjustedCPI_{March2012}} \right) - 1$$

each as calculated and notified by IPART, where:

- (1) AdjustedCPI means CPI less Carbon Price Impact;
  - (2) CPI means the consumer price index, All Groups index number for the weighted average of eight capital cities as published by the Australian Bureau of Statistics, or if the Australian Bureau of Statistics does not or ceases to publish the index, then CPI will mean an index determined by IPART;
  - (3) Carbon Price Impact means:
    - (A) the impact of the Carbon Price on the CPI as estimated and published by the Australian Bureau of Statistics; or
    - (B) if the Australian Bureau of Statistics does not publish an estimate of the impact of the Carbon Price on the CPI, the impact of the Carbon Price on the CPI as estimated and published by the Reserve Bank of Australia; or
    - (C) if neither the Australian Bureau of Statistics nor the Reserve Bank of Australia publishes an estimate of the impact of the Carbon Price on the CPI, the impact of the Carbon Price on the CPI as published by the Commonwealth Treasury in *Strong growth, low pollution: modelling a carbon price - update* (2011), Commonwealth Treasury, as updated from time to time; and
  - (4) Carbon Price means the carbon price scheme implemented under the *Clean Energy Act 2011* (Cth) and associated legislation (including the related amendments to the *Fuel Tax Act 2006* (Cth), *Excise Tariff Act 1921* (Cth) and *Customs Tariff Act 1995* (Cth)).
- (b) The subtext (for example <sub>March2013</sub>) when used in relation to the AdjustedCPI in paragraph (a) above refers to the each of the CPI and Carbon Price Impact for the quarter and year indicated (in the example, the March quarter for 2013).

## 2 Interpretation

### 2.1 General provisions

In this determination:

- (a) headings are for convenience only and do not affect the interpretation of this determination;
- (b) a reference to a schedule, annexure, clause or table is a reference to a schedule, annexure, clause or table to this determination unless otherwise indicated;
- (c) a construction that would promote the purpose or object expressly or impliedly underlying the IPART Act is to be preferred to a construction that would not promote that purpose or object;
- (d) words importing the singular include the plural and vice versa;
- (e) a reference to a law or statute includes regulations, rules, codes and other instruments under it and consolidations, amendments, re-enactments or replacements of them;
- (f) where a word is defined, other grammatical forms of that word have a corresponding meaning;
- (g) a reference to a day is to a calendar day;
- (h) a reference to a person includes a reference to the person's executors, administrators, successors, substitutes (including, but not limited to, persons taking by novation), replacements and assigns;
- (i) a reference to an officer includes a reference to the officer which replaces it or which substantially succeeds to its powers or functions;
- (j) a reference to a body, whether statutory or not:
  - (1) which ceases to exist; or
  - (2) whose powers or functions are transferred to another body,

is a reference to the body which replaces it or which substantially succeeds to its powers or functions.

### 2.2 Explanatory notes, simplified outline, examples and clarification notice

- (a) Explanatory notes, simplified outlines and examples do not form part of this determination, but in the case of uncertainty may be relied on for interpretation purposes.
- (b) IPART may publish a clarification notice in the NSW Government Gazette to correct any manifest error in or to clarify any part of this determination. Such a clarification notice is taken to form part of this determination.

### **2.3 Prices exclusive of GST**

Prices or charges specified in this determination do not include GST.

### **2.4 Billing**

- (a) For the avoidance of doubt nothing in this determination affects when Sydney Water may issue a bill to a customer for prices or charges under this determination.
- (b) If a Meter Reading Period commences before the Commencement Date and ends after the Commencement Date, the water usage charge or sewerage usage charge applying to the whole of that Meter Reading Period is the charge calculated under Determination No. 1, 2008.
- (c) Subject to clause 2.4(b) above, if a Meter Reading Period traverses more than one Period, Sydney Water must levy any charge applying in this determination on a pro-rata basis.

### **2.5 Apparatus for checking quantity of water used**

For the purposes of this determination, where an apparatus is used by Sydney Water to check on the quantity of water use recorded by a Meter, that apparatus will not fall within the definition of a 'Meter'.

## Schedule 9 Statement of reasons why IPART has chosen to set a methodology for fixing a maximum price

Under section 13A of the IPART Act, IPART may fix maximum prices, or may set a methodology for fixing maximum prices, for the Monopoly Services.

In this determination, IPART has set a methodology for fixing the maximum prices that Sydney Water may charge as service charges for:

- (a) water supply services in schedule 1; and
- (b) Minor Service Extensions in schedule 7.

### *Methodology to fix maximum prices for water supply services in schedule 1*

Over each Period, Sydney Water will purchase bulk water from the Sydney Catchment Authority and, when dam storage levels fall below 70% until dam storage levels reach 80%, from SDP.

The SDP Determination sets different prices depending on the desalination plant's mode of operation. It is impractical to make a determination of water supply service charges directly fixing a maximum price. Instead, a methodology is required to allow Sydney Water to pass through to customers the costs incurred when the desalination plant is in its different modes of operation.

IPART has adopted such a methodology to ensure that the prices charged to consumers by Sydney Water reflect the actual price that it pays SDP for water. The methodology adopted by IPART in schedule 1 permits an adjustment of the water service charge to reflect the actual price of water supplied by SDP to Sydney Water under the SDP Determination, which depends on the mode of operation of the desalination plant.

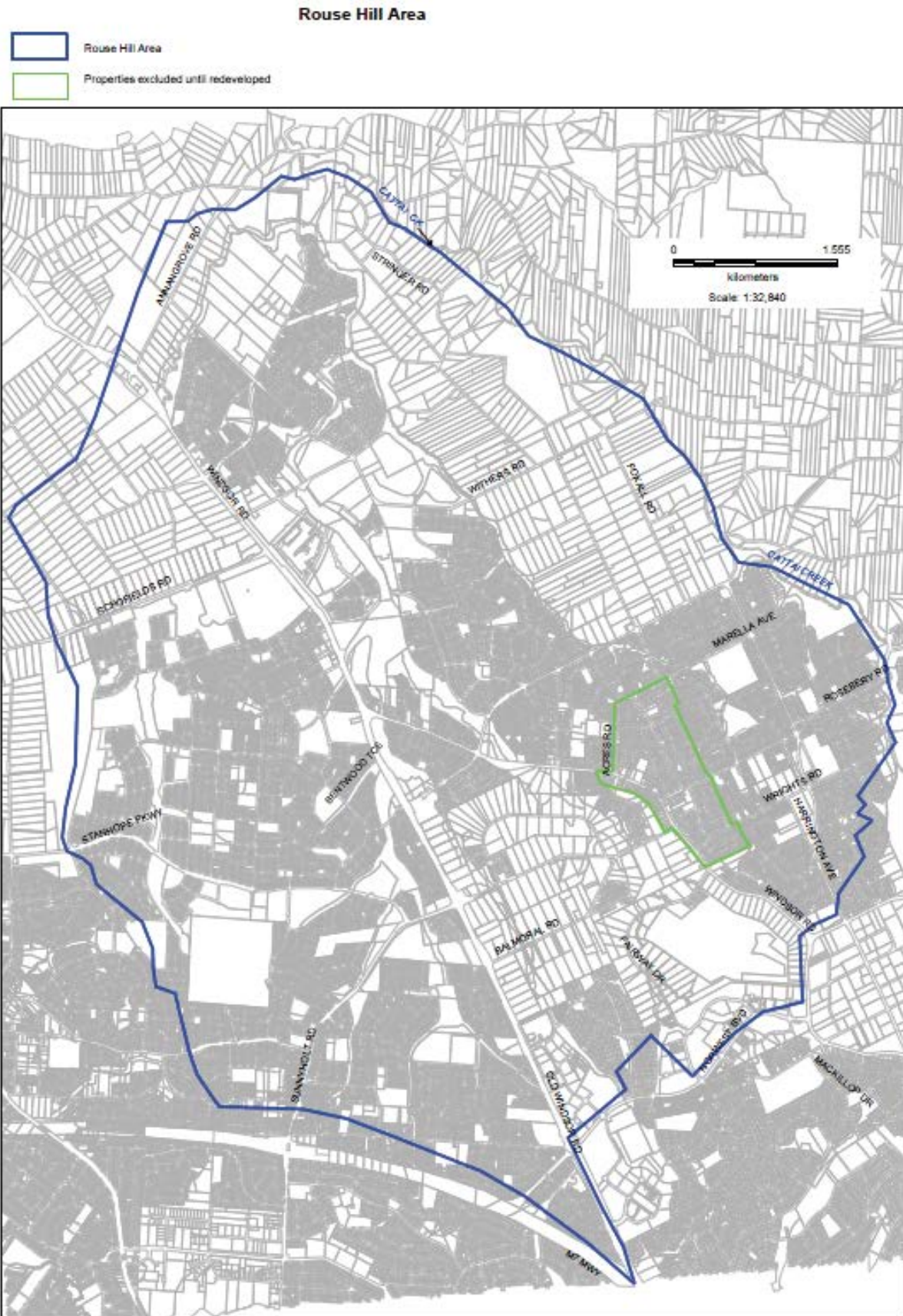
### *Methodology to fix maximum prices for Minor Service Extensions in schedule 7*

The methodology set out in schedule 7 has been adopted to fix maximum prices for Minor Service Extensions. This methodology:

- (a) allows the capital costs of Minor Service Extensions to be divided amongst benefiting properties; and
- (b) adjusts the charge to reflect the timing of connection to the Water Supply System or Sewerage System.

It is impractical to directly fix a maximum price which would allow for (a) and (b) above, and it is for this reason that IPART has adopted the methodology referred to above.

# Attachment A Rouse Hill Area



# PRIVATE ADVERTISEMENTS

## COUNCIL NOTICES

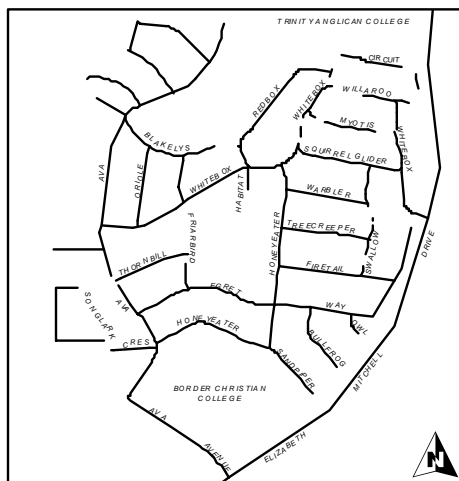
### ALBURY CITY COUNCIL

Roads Act 1993, Section 162

NOTICE is hereby given that Albury City Council, pursuant to section 162 of the Roads Act 1993, has named the following roads:

Blakelys Circuit	Songlark Crescent
Egret Way	Squirrel Glider Drive
Firetail Street	Swallow Street
Friarbird Way	Thornbill Street
Habitat Court	Treecreeper Street
Honeyeater Circuit	Warbler Street
Myotis Street	Whitebox Circuit
Oriole Street	Willaroo Drive
Redbox Drive	

The diagram indicates the location of the above roads in a road network off Elizabeth Mitchell Drive, Thurgoona.



L. G. TOMICH, General Manager, Albury City Council,  
553 Kiewa Street, Albury NSW 2640. [6512]

### COFFS HARBOUR CITY COUNCIL

Naming of Roads

NOTICE is hereby given that Coffs Harbour City Council, in pursuance of section 162 of the Roads Act 1993, has named roads as follows:

Location	New name
New road off the Boulevarde, Mullaway	• Beach Park Drive

STEPHEN McGRATH, General Manager, Coffs Harbour  
City Council, Locked Bag 155, Coffs Harbour NSW 2450.  
[6513]

### NARRABRI SHIRE COUNCIL

Naming / Re-naming of Roads

NOTICE is hereby given that the Narrabri Shire Council (NSC), in pursuance of Division 4, section 162 of the Roads Act 1993, has proceeded to name / re-name various roads falling under the local jurisdiction.

A locality description is provided hereunder:

- Previous Name: SR165 Panorama Lane.  
New Name: SR165 Wynella Road, 6.832km in length.  
Location: Leaving Boggabri to the south-west via Grantham Street/Grain Valley Road, travel approx. 11.25km then turn right (west) onto Wynella Road. The road proceeds to the entrance of "683 Wynella Road, Willala 2382", in Gunnedah Shire (38//755527).
- Previous Name: SR278 Eurimbla Lane.  
New Name: SR278 Camerons Lane, 0.849km in length.  
Location: From the junction of Spring Plains Road and Nowley Road, travel approx. 32.75km along Nowley Road and turn left (south) onto Camerons Lane. Road proceeds into Walgett Shire (12//753953).
- Previous Name: Unnamed.  
New Name: MR383 Pilliga Road, 2.3km in length.  
Location: From the main T-junction in Pilliga, traverse south-west into Walgett Shire (7302//1156124).
- Previous Name: Unnamed.  
New Name: R7716 Come By Chance Road, 0.864km in length.  
Location: From the main T-junction in Pilliga, continue west into Walgett Shire (1//633378).
- Previous Name: Unnamed.  
New Name: SR208 Chifley Road, 0.874km in length.  
Location: From the Lagoon Bridge in Wee Waa, travel approx. 0.5km (1//101403), then turn right onto Chifley Road. The road proceeds west-south west to join Old Pilliga Road (1//520460).
- Previous Name: Unnamed.  
New Name: SR87 Foxglen Lane, 2.136km in length.  
Location: From the T-junction with the Newell Highway, travel approx. 7.5km along Westport Road and turn left (north) onto Foxglen Lane. Road proceeds to northern portion of Jacks Creek State Forest.
- Previous Name: Unnamed.  
New Name: SR303 Pistol Club Road, 0.977km in length.  
Location: From the T-junction with Old Cemetery Road (Narrabri Street), proceed along Stoney Creek Road for approx. 5.23km and turn right (south) onto Pistol Club Road (22//734266).
- Previous Name: Unnamed.  
New Name: SR304 Tomlinson Lane, 2.35km in length.  
Location: Turn off Kamilaroi Highway onto Gun Club Road and travel south for approx. 5.23km and turn right onto Tomlinson Lane (112//1101552).

Authorised by Council resolution 62/2012, on Tuesday, 21 February 2012. P. WEARNE, Acting General Manager, Narrabri Shire Council, PO Box 261, Narrabri NSW 2390. Narrabri Shire Council Reference No. 230875. [6514]

**PENRITH CITY COUNCIL**

PURSUANT to Clause 9 of the Roads Regulation 2008, notice is hereby given of the naming of the following roads:

<i>Proposed New Name</i>	<i>Location</i>
Cadda Ridge Drive	Caddens
Melba Way	Caddens
Tangerine Street	Caddens
Braeburn Street	Caddens
Ruby Street	Caddens
Barnea Avenue	Caddens
Valencia Street	Caddens
Mariposa Circuit	Caddens
Murcott Terrace	Caddens
Hickson Circuit	Caddens
Morello Terrace	Caddens
Clementine Terrace	Caddens
Packham Street	Caddens
Cardinal Street	Caddens
Fig Way	Caddens

For further information please contact Mr ALAN STONEHAM, General Manager, Penrith City Council, PO Box 60, Penrith NSW 2751, tel.: (02) 4732 7777. [6515]

**TAMWORTH REGIONAL COUNCIL**

Roads Act 1993

Naming of Public Roads

NOTICE is hereby given that Tamworth Regional Council, in pursuance of section 162 of the Roads Act 1993, has named the road created by the subdivision of Lot 31, DP 1129207, Flagstaff Road, North Tamworth, "Carrai Close". PAUL BENNETT, General Manager, Tamworth Regional Council, 437 Peel Street, Tamworth NSW 2340. [6516]

**WARRINGAH COUNCIL**

Roads Act 1993

Notice of Road Name Change

IN pursuance of the provisions of section 162, Roads Act 1993, the road specified in Schedule 1 has been renamed.

**SCHEDULE 1**

That part of Joalah Road, Duffys Forest extending from its intersection with Namba Road, Duffys Forest in a northerly direction for a distance of approximately 165 metres has been renamed Yanada Road, Duffys Forest.

**SCHEDULE 2**

Roads Authority: Warringah Council

Council's Reference: Mr M. Fitzpatrick [6517]

**ESTATE NOTICES**

NOTICE of intended distribution of estate. – Any person having any claim upon the estate of DORIS IVY THOMAS, late of Phillip House, Leichhardt Street, Waverley in the State of New South Wales, who died on 1 February 2012, retired librarian, must send particulars of the claim to the legal representative of the estate, Andrea Jill Orwin, care of

Bennett Stewart & Shirvington, Solicitors of Level 1, 1 York Street, Sydney NSW within 30 days from publication of this notice. After that time and after six months from the date of death of the deceased the legal representative intends to distribute the property in the estate having regard only to the claims of which the legal representative has notice at the time of distribution. Probate was granted in New South Wales on 19 June 2012. BENNETT STEWART & SHIRVINGTON, Solicitors, Level 1, 1 York Street, Sydney NSW 2000, tel.: (02) 9247 5563, Ref.: Peter Court. [6518]

NOTICE of intended distribution of estate. – Any person having any claim upon the estate of GLEN ELIZABETH THOMAS, late of Stroud, in the State of New South Wales, widow, who died on 11 January 2012, must send particulars of the claim to the legal representatives of the estate, c.o. Truman Hoyle Lawyers, Level 11, 68 Pitt Street, Sydney NSW 2000, within 31 days from the publication of this notice. After that time, the legal representatives intend to distribute the property in the estate having regard only to the claims of which the legal representatives had notice at the time of the distribution. TRUMAN HOYLE LAWYERS, Level 11, 68 Pitt Street, Sydney NSW 2000 (DX 263, Sydney), tel.: (02) 9226 9888. Reference: SR 93512. [6519]

NOTICE of intended distribution of estate. – Estate of GLADYS HILDA SCOTT, New South Wales Grant made on 3 April 2012. – Any person having any claim including an application or notice of intended application for a family provision order upon the estate of GLADYS HILDA SCOTT, late of Oatley, in the State of New South Wales, widow, who died on 5 February 2012, must send particulars of the claim to the executor, Ralph Orlando Cole, c.o. Colin J. Duff, Solicitor, 7 Morts Road, Mortdale NSW 2223, not more than 30 days after publication of this notice. After that time, the legal representative intends to distribute the property in the estate having regard only to the claims affecting the estate of the deceased of which at the time of distribution the legal personal representative had notice. Colin J. Duff, Solicitor, 7 Morts Road, Mortdale NSW 2223 (DX 11307, Hurstville), tel.: (02) 9570 2022. Reference: CJD:IG:2124957. [6520]

**COMPANY NOTICES****ERRATUM**

IN *New South Wales Government Gazette* No. 25, dated 22 June 2012, at Folio 2555, the notice in the company notices section was published with an incorrect company name. The following notice corrects that error and the gazettal date remains the same.

NOTICE of final meeting. – HILL & DALE PTY LIMITED (In Voluntary Liquidation), ACN 000 224 224. – Notice is hereby given that the final extraordinary general meeting of the abovenamed company will be duly convened and held at the offices of O'Donnell Mirabito Accounting & Taxation Services Pty Limited, Chartered Accountants, Shop 8, 1 Sturdee Parade, Dee Why, on 27 July 2012, at 10:00 a.m. Dated this 15th day of June 2012. WILLIAM J. O'DONNELL, Liquidator, c.o. O'Donnell Mirabito Accounting & Taxation Services Pty Limited, Chartered Accountants, Shop 8, 1 Sturdee Parade, Dee Why NSW 2099, tel.: (02) 9971 1828.

## INVERELL SHIRE COUNCIL

Local Government Act 1993, Section 713

Sale of Land for Overdue Rates and Charges

NOTICE is hereby given that the Council of the Shire of Inverell has resolved, in pursuance of section 713 of the Local Government Act 1993, to sell the land described hereunder (of which the persons named to be the owners or in which they appear to have an interest) and on which the amount of rates and charges stated in each case, as at 29 June 2012, is due:

<i>Owners or person having interest in land</i>	<i>Description of land</i>	<i>Amount of rates and charges overdue for more than five (5) years</i>	<i>Amount of all other rates and charges due and in arrears</i>	<i>Total outstanding</i>
<i>(a)</i>	<i>(b)</i>	<i>(c)</i>	<i>(d)</i>	<i>(e)</i>
KEMANO HOLDINGS PTY LTD.	Lot 44, DP 251304, Old Armidale Road, Old Mill 2369.	\$3,686.09	\$5,096.50	\$8,782.59
Joel CHARTERS.	Lot 3, section 10, DP 759043, Finley Street, Wandera 2360.	\$547.73	\$2,948.28	\$3,496.01
Silas RUTTLEY.	Lot 4, section 10, DP 759043, Campbell Street, Wandera 2360.	\$547.73	\$2,948.28	\$3,496.01
John Thomas O'FARRELL.	Lot 101, DP 750095, Centenary Drive, Graman 2360.	\$726.43	\$2,631.81	\$3,358.24
William Joseph HARRINGTON.	Lot 97, DP 750095, Centenary Drive, Graman 2360.	\$726.43	\$2,631.81	\$3,358.24
Harry WALKER.	Lot 99, DP 750095, Centenary Drive, Graman 2360.	\$726.43	\$2,631.81	\$3,358.24
Graeme Donald BAILEY and COMMONWEALTH BANK of AUSTRALIA.	Lot 77, DP 750082, 36 Anderson Lane, Oakwood 2360.	\$3,516.99	\$4,811.94	\$8,328.93
Ada Gwydir Bruce GEDDES.	Lot 10, section 8, DP 758091 and Lot 1, section 8, DP 758091, Keetah Road, Twin Rivers 2410.	\$335.61	\$1,454.47	\$1,790.08
Robert Angus KIRKMAN.	Lot 3, DP 18246; Lot 4, DP 18246 and Lot 5, DP 18246, Albury Street, Ashford 2361.	\$2,012.83	\$6,937.47	\$8,950.30

In default of payment to the Council of the amount stated in column (e) above and any other rates (including extra charges) becoming due and payable after publication of this notice, or any arrangements satisfactory to the Council for payment of all such rates and charges being entered into by the rateable person before the time fixed for the sale, the said land will be offered for Auction by Noel Daley Real Estate, Inverell, at the Inverell Shire Council Administration Center, 144 Otho Street, Inverell NSW 2360, on Friday, 19 October 2012, commencing at 10:00am. PAUL HENRY, General Manager, Inverell Shire Council, 144 Otho Street, Inverell NSW 2360. [6521]

---

Authorised to be printed

ISSN 0155-6320

TONY DUCKMANTON, Government Printer.