



Government Gazette

OF THE STATE OF
NEW SOUTH WALES

Number 159

Friday, 22 November 2013

Published under authority by the Department of Premier and Cabinet

LEGISLATION

Online notification of the making of statutory instruments

Week beginning 11 November 2013

THE following instruments were officially notified on the NSW legislation website (www.legislation.nsw.gov.au) on the dates indicated:

Proclamations commencing Acts

[Companion Animals Amendment Act 2013 \(2013-644\)](#) — published LW 15 November 2013

[Game and Feral Animal Control Amendment Act 2013 \(2013-645\)](#) — published LW 15 November 2013

Regulations and other statutory instruments

[Health Practitioner Regulation \(New South Wales\) Amendment \(Medical Council of NSW\) Regulation 2013 \(2013-646\)](#) — published LW 15 November 2013

[Poisons and Therapeutic Goods Amendment \(Supply by Pharmacists\) Regulation \(No 2\) 2013 \(2013-648\)](#) — published LW 15 November 2013

Environmental Planning Instruments

[Strathfield Local Environmental Plan 2012 \(Amendment No 1\) \(2013-647\)](#) — published LW 15 November 2013

Assents to Acts

ACT OF PARLIAMENT ASSENTED TO

Legislative Assembly Office, Sydney 13 November 2013

IT is hereby notified, for general information, that Her Excellency the Governor, has, in the name and on behalf of Her Majesty, this day assented to the under mentioned Act passed by the Legislative Assembly and Legislative Council of New South Wales in Parliament assembled, viz.:

Act No. 88 – An Act to amend the Mining Act 1992 with respect to development consents for activities under mining leases. [**Mining Amendment (Development Consent) Bill**]

RONDA MILLER,
Clerk of the Legislative Assembly

Legislative Assembly Office, Sydney 20 November 2013

IT is hereby notified, for general information, that His Excellency the Lieutenant-Governor, has, in the name and on behalf of Her Majesty, this day assented to the under mentioned Acts passed by the Legislative Assembly and Legislative Council of New South Wales in Parliament assembled, viz.:

Act No. 89 – An Act to constitute the Board of Studies, Teaching and Educational Standards; to amend the Education Act 1990 and the Institute of Teachers Act 2004; and for other purposes. [**Board of Studies, Teaching and Educational Standards Bill**]

Act No. 90 – An Act to make miscellaneous amendments to various Acts with respect to criminal offences and procedure; and for other purposes. [**Crimes Legislation Amendment Bill**]

Act No. 91 – An Act to amend the Education Act 1990 with respect to the provision of funding to non-government schools. [**Education Amendment (Non-Government School Funding) Bill**]

Act No. 92 – An Act to amend the Regional Relocation (Home Buyers Grant) Act 2011 to permit grants to be made available under that Act to persons who relocate from metropolitan areas to regional areas for the purposes of employment, self-employment or purchasing a home; and for other purposes. [**Regional Relocation (Home Buyers Grant) Amendment Bill**]

Act No. 93 – An Act to amend the Building and Construction Industry Security of Payment Act 1999 with respect to the timing of, and other requirements for, payments under construction contracts; and for other purposes. [**Building and Construction Industry Security of Payment Amendment Bill**]

Act No. 94 – An Act to amend the Civil and Administrative Tribunal Act 2013 to make further provision with respect to the constitution and functions of the Tribunal and to rename and make related amendments to the Administrative Decisions Tribunal Act 1997; and for related purposes. [**Civil and Administrative Tribunal Amendment Bill**]

Act No. 95 – An Act to repeal and amend certain legislation consequent on the establishment of the Civil and Administrative Tribunal of New South Wales. [**Civil and Administrative Legislation (Repeal and Amendment) Bill**]

Act No. 96 – An Act to regulate the conduct of combat sports and combat sport contests; to constitute the Combat Sports Authority of New South Wales; to repeal the Combat Sports Act 2008; and for other purposes. [**Combat Sports Bill**]

Act No. 97 – An Act to provide for the governance and regulation of residential communities; to repeal the Residential Parks Act 1998; and for other purposes. [**Residential (Land Lease) Communities Bill**]

RONDA MILLER,
Clerk of the Legislative Assembly

OFFICIAL NOTICES**Appointments****ABORIGINAL LAND RIGHTS ACT 1983**

NOTICE

I, the Honourable VICTOR DOMINELLO, M.P., Minister for Aboriginal Affairs, following approval by the New South Wales Aboriginal Land Council (NSWALC), do, by this notice pursuant to section 231 (2) of the Aboriginal Land Rights Act 1983 (the Act) extend the appointment of Mr David LOMBE as Administrator to the Gandangara Local Aboriginal Land Council until 20 December 2013. During the period of his appointment, the Administrator will have all of the functions of the Gandangara Local Aboriginal Land Council excepting those functions specified under sections 52 (2) (g) and 52 (4) (b) of the Aboriginal Land Rights Act 1983 and any other duties as specified by the instrument of appointment. The Administrator's remuneration and expenses are not to exceed \$60,000 excluding GST without the prior approval of NSWALC. The Administrator's remuneration may include fees payable for the services of other personnel within the Administrator's firm who provide services as agents of the Administrator.

Signed and sealed this 19th day of November 2013.

VICTOR DOMINELLO, M.P.,
Minister for Aboriginal Affairs

GOD SAVE THE QUEEN!

Roads and Maritime Services

ROAD TRANSPORT (VEHICLE AND DRIVER MANAGEMENT) ACT 2005

Notice under the Road Transport (Mass Loading and Access) Regulation 2005

INVERELL SHIRE COUNCIL, pursuant to Clause 20 of the Road Transport (Mass Loading and Access) Regulation 2005, hereby amend the Class 2 B-Double Notice 2010, as published in the *NSW Government Gazette* No. 108 on 27 August 2010 at pages 4033 to 4284, as set out in the Schedule of this Notice.

P. J. HENRY,
General Manager,
Inverell Shire Council
(by delegation from the Minister for Roads)

SCHEDULE

1. Citation

This Notice may be cited as the Inverell Shire Council B-Double (Amendment) Notice No. 01 /2013.

2. Commencement

This Notice takes effect on and from the date of publication in the *NSW Government Gazette*.

3. Effect

This Notice remains in force up to and including 1 September 2015 unless it is repealed earlier.

4. Amendment

Insert the following routes for the council into the table at Appendix 1

<i>Type</i>	<i>Road No.</i>	<i>Road Name</i>	<i>Starting Point</i>	<i>Finishing Point</i>	<i>Conditions</i>
25m	SR 234	King Plains Road.	Intersection Runnymede Drive, Inverell.	Glen Innes Severn Council Boundary.	No travel permitted 7.30am-9.00am and 3.30pm-5.00pm on school days.
25m	SR 243	Waterloo Road.	Intersection Woodstock Road, Inverell.	Intersection Eastern Feeder Road.	No travel permitted 7.30am-9.00am and 3.30pm-5.00pm on school days.
25m	SR 244	Western Feeder Road.	Intersection Waterloo Road.	Intersection Kings Plains Road.	No travel permitted 7.30am-9.00am and 3.30pm-5.00pm on school days.
25m	SR 192	Copeton Dam Road.	Intersection SH 12 Gwydir Highway.	Intersection Havilah Park Road.	No travel permitted 7.30am-9.00am and 3.30pm-5.00pm on school days.
25m	SR 44	Pindaroi Road.	Intersection MR 137 Ashford Road	SR 60 Nullamanna Road.	No travel permitted 7.30am-9.00am and 3.30pm-5.00pm on school days.
25m	SR 245	Eastern Feeder Road.	Intersection Kings Plains Road	Intersection Waterloo Road.	No travel permitted 7.30am-9.00am and 3.30pm-5.00pm on school days.

ROAD TRANSPORT (VEHICLE AND DRIVER MANAGEMENT) ACT 2005

Notice under the Road Transport (Mass Loading and Access) Regulation 2005

URALLA SHIRE COUNCIL, pursuant to Clause 20 of the Road Transport (Mass Loading and Access) Regulation 2005, hereby amend the Class 2 B-Double Notice 2010, as published in the *NSW Government Gazette* No. 108 on 27 August 2010 at pages 4033 to 4284, as set out in the Schedule of this Notice.

THOMAS PATRICK O'CONNOR,
General Manager,
Uralla Shire Council
(by delegation from the Minister for Roads)

SCHEDULE
1. Citation

This Notice may be cited as the Uralla Shire Council B-Double (Amendment) Notice No. 1/2013.

2. Commencement

This Notice takes effect on and from the date of publication in the *NSW Government Gazette*.

3. Effect

This Notice remains in force up to and including 1 September 2015 unless it is repealed earlier.

4. Amendment

Insert the following routes for the council into the table at Appendix 1.

<i>Type</i>	<i>Road No.</i>	<i>Road Name</i>	<i>Starting Point</i>	<i>Finishing Point</i>	<i>Conditions</i>
25m		Gostwyck Road	East Street	Mihi Road	Munsies Bridge not included
25m		Dog Trap Road	Gostwyck Road	–	–
25m		Mihi Road	Gostwyck Road	Enmore Road	–
25m		Enmore Road	–	–	–
25m		Gwydir River Road	Torryburn Road	Thunderbolts Way	Not available school bus hours. 7:00-9:00am and 3:30-5:30pm
25m		Hardens Road	Gwydir River Road	Old Kingstown Road	–
25m		Stony Batter – Fairfield Loop	Gwydir River Road	–	–

ROADS ACT 1993

Order – Section 31

Fixing or Variation of Levels of part HW10 – Pacific Highway in the Kempsey Shire Council and the Port Macquarie-Hastings Council areas

Roads and Maritime Services of New South Wales, by this Order under section 31 of the Roads Act 1993, fixes or varies the levels of the part of HW 10 – Pacific Highway between Kundabung, approx 1 km south of Mingaletta Road and Kempsey, as shown on Roads and Maritime Services plans No. DS2012/000915 & DS2012/000916.

ROBERT J. SMITH
 Manager, Infrastructure Property
 Roads and Maritime Services of New South Wales
 59 Darby Street
 NEWCASTLE NSW 2300

(RMS Papers: SF2013/175726/1; RO
 SF2013.166057/1)

ROADS ACT 1993

Order – Section 31

Fixing or Variation of Levels of part HW10 – Pacific Highway in the Port Macquarie-Hastings Council area

Roads and Maritime Services of New South Wales, by this Order under section 31 of the Roads Act 1993, fixes or varies the levels of the part of HW 10 – Pacific Highway at the Sancrox Road location for the Oxley Highway to Kempsey project as shown on Roads and Maritime Services plans No. DS2012/000822 & DS000913.

ROBERT J. SMITH
 Manager, Infrastructure Property
 Roads and Maritime Services of New South Wales
 59 Darby Street
 NEWCASTLE NSW 2300

(RMS Papers: SF2013/175727/1; RO
 SF2013.166054/1)

ROADS ACT 1993

Order - Section 52A

Fairfield City Council Area

Repeal of Declaration as Transitway of part of the Liverpool to Parramatta Transitway at Wetherill Park

I, the Minister for Roads and Ports, by this order hereby repeal the order published in Government Gazette No 45 of 14 February 2003 on page 2122 which declared parts of public roads and lands to be a transitway but only in so far as it pertains to Lot 20 Deposited Plan 1185034.

HON DUNCAN GAY MLC
MINISTER FOR ROADS AND PORTS

(RMS Papers: SF2013/164965)

ROADS ACT 1993**LAND ACQUISITION (JUST TERMS
COMPENSATION) ACT 1991**

Notice of Compulsory Acquisition and Dedication as
Public Road of Land at Boggabilla in the Moree Plains
Shire Council area

Roads and Maritime Services by its delegate declares,
with the approval of Her Excellency the Governor, that
the land described in the schedule below is acquired by
compulsory process under the provisions of the Land
Acquisition (Just Terms Compensation) Act 1991 for
the purposes of the Roads Act 1993 and further
dedicates the land as public road under Section 10 of the
Roads Act 1993.

T D Craig
Manager, Compulsory Acquisition & Road Dedication
Roads and Maritime Services

SCHEDULE

ALL that piece or parcel of Crown land situated in the
Moree Plains Shire Council area, Parish of
Coppymurrumbill and County of Stapylton, shown as
Lot 1 Deposited Plan 1176325, being part of the land in
Certificate of Title 7305/1165593, being also part of the
land in Reserve No 44917 for Travelling Stock notified
in Government Gazette No 27 of 23 February 1910 folio
1200.

The land is said to be in the possession of the Crown
and North West Livestock Health and Pest Authority.

(RMS Papers: SF2013/82939; RO 17/291.1473)

Department of Trade and Investment, Regional Infrastructure and Services

COAL MINE HEALTH AND SAFETY ACT 2002

COAL MINE HEALTH AND SAFETY REGULATION 2006

Exemption Order

I, ROBERT REGAN, Chief Inspector under the Coal Mine Health and Safety Act 2002, pursuant to Clause 201 of the Coal Mine Health and Safety Regulation 2006, make the following Exemption Order as specified in the Schedule below.

Dated this 11th day of November 2013.

ROBERT REGAN,
Chief Inspector,
Department of Trade and Investment,
Regional Infrastructure and Services

SCHEDULE

1.0 Exemption

Notice is hereby given to the operator of an underground coal mine that the requirement of Clause 3(1) of the Coal Mines Health and Safety Regulation 2006, which relates to a hazardous zone and states:

“hazardous zone” means:...

- (b) that part of an intake roadway in a ventilation district in a mine that is on the return side of such points as are:...
- (ii) 100 metres from, and on the intake side of, a longwall or shortwall face...”

shall not apply at underground coal mines in so far as it relates to the installation of a longwall or shortwall face in a previously driven roadway.

2.0 Conditions

This exemption shall be subject to the following conditions:

- 2.1 All longwall and shortwall installation roadways shall be deemed to be temporary standing places.
- 2.2 For all parts of a temporary standing place and all parts of roadways from points 100 metres outbye and 100 metres inbye of the temporary standing place the maximum allowable concentration by volume of methane in the current of air shall not exceed 0.25% or such other level above 0.25% as is granted by an existing exemption.
- 2.3 When electrically and mechanically powered plant and equipment is being commissioned or operating all stoppings and seals against any goaf that is adjacent to and within 100 metres of the temporary standing place must be inspected for damage and leakage of methane from the goaf at least once every eight hours.
- 2.4 When electrically and mechanically powered plant and equipment is being commissioned or operating all stoppings and seals against roadways providing access to the temporary standing place and that are within 100 metres of the temporary standing place must be inspected for damage and leakage of methane at least once every eight hours.
- 2.5 Where general body methane concentrations are required to be measured against stoppings and seals, such measurements shall be taken at a point between one and two metres from the stopping or seal.
- 2.6 When electrically and mechanically powered plant and equipment is being commissioned or operating monitoring devices shall be established at appropriate positions to continuously measure the methane content, by volume, of the general body of the ventilation stream in the temporary standing place and a mining official shall inspect the maingate roadway, temporary standing place and tailgate roadway for the presence of methane at least once every four hours.
- 2.7 The temporary standing place shall be freshly stone dusted prior to enacting this exemption. The stone dust in the temporary standing place shall be maintained to the standard required by the Coal Mine Health and Safety Act 2002.
- 2.8 Where explosion protection barriers in the proposed tailgate can be established during the equipment installation phase they shall be correctly rated, loaded and in operable condition prior to enacting this exemption. Where circumstances will not enable the establishment of such barriers, then the tailgate roadway shall be freshly stonedusted prior to enacting this exemption. The stone dust in the tailgate roadway shall be maintained to the standard required by the Coal Mine Health and Safety Act 2002.
- 2.9 The Manager of Mining Engineering shall notify the Inspector forthwith by telephone and in writing within 24 hours if the methane content in the general body of the ventilation stream in the temporary standing place exceeds 0.25 per cent by volume or such other level above 0.25% as is granted by an existing exemption. A series of three readings over a two hour period shall be taken to determine the methane content for the purpose of notifying the inspector.
- 2.10 All temporary standing places shall be shown on a plan that is to be posted at an inspection station located at a point at least 100 metres on the intake side of the commencement of the temporary standing place.
- 2.11 Unless withdrawn earlier this exemption shall have effect for a maximum period of 5 years from its date of publication in the Gazette.
- 2.12 A copy of this exemption shall be provided to the site check inspector for the mine.
- 2.13 A copy of this exemption shall be displayed on the Mine Notice Board for the duration of the exemption.

MINERALS

NOTICE is given that the following applications have been received:

EXPLORATION LICENCE APPLICATIONS

(T13-1185)

No. 4924, ANGLOGOLD ASHANTI AUSTRALIA LIMITED (ACN 008 737 424), area of 51 units, for Group 1, dated 13 November 2013. (Cobar Mining Division).

(T13-1186)

No. 4925, SILVER CITY MINERALS LIMITED (ACN 130 933 309), area of 4 units, for Group 1, dated 15 November 2013. (Broken Hill Mining Division).

(T13-1188)

No. 4927, SILVER CITY MINERALS LIMITED (ACN 130 933 309), area of 4 units, for Group 1, dated 15 November 2013. (Broken Hill Mining Division).

(T13-1189)

No. 4928, JODAMA PTY LTD (ACN 095 440 547), area of 37 units, for Group 1 and Group 2, dated 20 November 2013. (Orange Mining Division).

The Hon. CHRIS HARTCHER, M.P.,
Minister for Resources and Energy

NOTICE is given that the following application has been withdrawn:

EXPLORATION LICENCE APPLICATION

(T13-1182)

No. 4921, SANDFIRE RESOURCES NL (ACN 105 154 185), County of Ashburnham, County of Kennedy and County of Narromine, Map Sheet (8531, 8532). Withdrawal took effect on 19 November 2013.

The Hon Chris Hartcher MP

Minister for Resources and Energy

NOTICE is given that the following applications for renewal have been received:

(05-0211)

Exploration Licence No. 6479, ROCKWELL RESOURCES PTY LIMITED (ACN 107 798 998), area of 6 units. Application for renewal received 13 November 2013.

(11-5999)

Exploration Licence No. 6483, BIACIL HOLDINGS PTY LTD (ACN 114 218 549), area of 100 units. Application for renewal received 19 November 2013.

(T10-0251)

Exploration Licence No. 7864, STANDARD IRON PTY LTD (ACN 131 971 438), area of 31 units. Application for renewal received 13 November 2013.

(T10-0282)

Exploration Licence No. 7865, STANDARD IRON PTY LTD (ACN 131 971 438), area of 76 units. Application for renewal received 13 November 2013.

(T10-0283)

Exploration Licence No. 7866, STANDARD IRON PTY LTD (ACN 131 971 438), area of 77 units. Application for renewal received 13 November 2013.

(08-9055)

Special (Crown & Private Lands) Lease No. 20 (Act 1969), DENEHURST LIMITED (SUBJECT TO DEED OF COMPANY ARRANGEMENT) (ACN 006 738 576), area of 2368 hectares. Application for renewal received 14 November 2013.

The Hon. CHRIS HARTCHER, M.P.,
Minister for Resources and Energy

RENEWAL OF CERTAIN AUTHORITIES

NOTICE is given that the following authorities have been renewed:

(12-5835)

Authorisation No. 440, CAMBERWELL COAL PTY LIMITED (ACN 003 825 018), County of Durham, Map Sheet (9133), area of 142.6 hectares, for a further term until 16 December 2015. Renewal effective on and from 4 November 2013.

(12-5567)

Exploration Licence No. 4948, DIRECTOR GENERAL NSW DEPARTMENT OF TIRIS ON BEHALF OF THE CROWN, County of Bligh, Map Sheet (8833), area of 7898 hectares, for a further term until 27 February 2018. Renewal effective on and from 11 November 2013.

(10-3930)

Exploration Licence No. 6007, LITHGOW COAL COMPANY PTY LIMITED (ACN 073 632 952), County of Roxburgh, Map Sheet (8931), area of 140 hectares, for a further term until 7 October 2014. Renewal effective on and from 4 November 2013.

The Hon. CHRIS HARTCHER, M.P.,
Minister for Resources and Energy

WITHDRAWAL OF APPLICATION FOR RENEWAL

NOTICE is given that the application for renewal in respect of the following authority has been withdrawn:

(T11-0209)

Exploration Licence No. 7857, ABX2 PTY LTD (ACN 139 791 478), Counties of Argyle, Georgiana and Westmoreland, Map Sheet (8829), area of 17 units. The authority ceased to have effect on 11 November 2013.

The Hon. CHRIS HARTCHER, M.P.,
Minister for Resources and Energy

TRANSFER APPLICATION

NOTICE is given that the following applications for transfers have been received:

(T11-0235)

Exploration Licence No. 6648, GOSSAN HILL GOLD LTD (ACN 147 329 833) to PEEL GOLD PTY LTD (ACN 166 110 041), County of Darling, Map Sheets (9036, 9037) area, of 9 units. Application for Transfer was received on 13 November 2013.

(T11-0235)

Exploration Licence No. 7725, GOSSAN HILL GOLD LTD (ACN 147 329 833) to PEEL GOLD PTY LTD (ACN 166 110 041), Counties of Darling & Murchison, Map Sheet (9037), area of 16 units. Application for Transfer was received on 13 November 2013.

(T10-0183)

Exploration Licence No. 7726, GOSSAN HILL GOLD LTD (ACN 147 329 833), to PEEL GOLD NORTH PTY LTD (ACN 166 296 046), County of Murchison, Map Sheets (9037 & 9038), area of 23 units. Application for Transfer received on 13 November 2013.

(T11-0235)

Exploration Licence No. 7862, GOSSAN HILL GOLD LTD (ACN 147 329 833) to PEEL GOLD PTY LTD (ACN 166 110 041), County of Darling, Map sheet (9036) area, of 41 units. Application for Transfer was received on 13 November 2013.

(T11-0236)

Exploration Licence No. 7863, GOSSAN HILL GOLD LTD (ACN 147 329 833), to PEEL GOLD NORTH PTY LTD (ACN 166 296 046), County of Murchison, Map Sheet (9038), area of 19 units. Application for Transfer received on 13 November 2013

(T13-1019)

Exploration Licence No. 8161, IRGS NORTHERN GOLD PTY LTD (ACN 149 177 999), to PEEL GOLD NORTH PTY LTD (ACN 166 296 046), Counties of Burnett and Murchison, Map Sheets (8938, 9037 & 9038), area of 100 units. Application for Transfer received on 13 November 2013.

The Hon. CHRIS HARTCHER, M.P.,
Minister for Resources and Energy

NOTICE is given that the following applications have been received:

REQUEST FOR CANCELLATION OF AUTHORITIES

(T12-1127)

Exploration Licence No. 7996, PMR4 PTY LTD, (ACN 158 330 404), Counties of Fitzroy, Drake & Gresham, area of 100 units. Application for Cancellation was received on 19 November 2013

(T12-1131)

Exploration Licence No. 7997, PMR5 PTY LTD, (ACN 158 330 379), Counties: Inglis, Parry & Darling, area of 100 units. Application for Cancellation was received on 19 November 2013

(T12-1141)

Exploration Licence No. 8009, KIMBA RESOURCES PTY LTD, (ACN 106 123 951), County of Vernon, area of 96 units. Application for Cancellation was received on 19 November 2013

(T12-1139)

Exploration Licence No. 8013, KIMBA RESOURCES PTY LTD, (ACN 106 123 951), County of Vernon, area of 64 units. Application for Cancellation was received on 19 November 2013

(T12-1140)

Exploration Licence No. 8014, KIMBA RESOURCES PTY LTD, (ACN 106 123 951), Counties of Wallace and Wellesley, area of 100 units. Application for Cancellation was received on 19 November 2013

(T12-1199)

Exploration Licence No. 8067, IRGS NORTHERN GOLD PTY LTD, (ACN 149 177 999), Counties: Parry & Vernon, area of 100 units. Application for Cancellation was received on 19 November 2013

The Hon. CHRIS HARTCHER, M.P.,
Minister for Resources and Energy

NOTICE is given that the following applications have been received:

REQUEST FOR PART CANCELLATION OF AUTHORITIES

(10/7539)

Exploration Licence No. 2513, PERILYA BROKEN HILL LIMITED, (ACN 099 761 289), Counties of Menindee & Yancowinna, area of 3 units. Application for Part Cancellation was received on 11 November 2013

(06/6587)

Exploration Licence No. 2743, PERILYA BROKEN HILL LIMITED, (ACN 099 761 289), Counties of Menindee & Yancowinna, area of 6 units. Application for Part Cancellation was received on 11 November 2013

(12/5786)

Exploration Licence No. 6363, PERILYA BROKEN HILL LIMITED, (ACN 099 761 289), County of Menindee, area of 10 units. Application for Part Cancellation was received on 11 November 2013

(12/5785)

Exploration Licence No. 6689, PERILYA BROKEN HILL LIMITED, (ACN 099 761 289), County of Yancowinna, area of 8 units. Application for Part Cancellation was received on 11 November 2013

The Hon. CHRIS HARTCHER, M.P.,
Minister for Resources and Energy

TRANSFER

(T10-0177)

Exploration Licence No. 7679, formerly held by PMR1 PTY LTD (ACN 145 210 528) has been transferred to SUGEC RESOURCES LIMITED (ACN 162 033 098). The transfer was registered on 6 November 2013.

The Hon. CHRIS HARTCHER, M.P.,
Minister for Resources and Energy

PRIMARY INDUSTRIES

PLANT DISEASES (POTATO PESTS AND DISEASES AND SEED POTATO PROTECTED AREAS) ORDER 2013

under the

Plant Diseases Act 1924

I, SATENDRA KUMAR, Director Plant Biosecurity, with the delegated authority of the Minister for Primary Industries in pursuance of section 3A of the Plant Diseases Act 1924, and in pursuance of sections 3 (2) and 4 of that Act being of the opinion that:

- (a) the importation, introduction or bringing of potatoes, soil and other things into New South Wales is likely to introduce the pest potato cyst nematode into New South Wales; and
 - (b) the importation, introduction or bringing of seed potatoes, soil and other things into specified portions of New South Wales (known as the NSW Seed Potato Protected Areas) is likely to introduce the pest potato cyst nematode, the diseases powdery scab and bacterial wilt and certain potato viruses into the NSW Seed Potato Protected Areas,
- make the following Order regulating the importation, introduction or bringing of potatoes, soil and other things into New South Wales and into the NSW Seed Potato Protected Areas.

Dated this 18th day of November 2013.

SATENDRA KUMAR,
Director, Plant Biosecurity,
Department of Primary Industries

(an office within the Department of Trade and Investment, Regional Infrastructure and Services)

Notes: The Department's reference is O-443.

Plant Diseases (Potato Pests and Diseases and Seed Potato Protected Areas) Order 2013

under the

Plant Diseases Act 1924

1 Name of Order

This Order is the Plant Diseases (Potato Pests and Diseases and Seed Potato Protected Areas) Order 2013.

2 Commencement

This Order commences on the date it is published in the NSW Government Gazette.

3 Interpretation

In this Order:

Australian National Standard for Certification of Seed Potatoes means the National Standard for the certification of seed potatoes approved by AUSVEG Limited (publication available at <http://www.vicspa.org.au/pdfs/NatStand04.pdf>.)

authorised person means:

- (a) an inspector or a person authorised pursuant to section 11 (3) of the Act; or
- (b) a person authorised under a law of another State or Territory that relates to plant biosecurity.

bacterial wilt means the disease of potatoes caused by *Ralstonia solanacearum*.

bulbs and rooted vegetables means tubers, bulbs (including onions and garlic), roots (including carrots, parsnips and turnips), corms or rhizomes.

Certification Assurance Arrangement means an arrangement approved by the Department of Primary Industries which enables a business accredited under the arrangement to certify that certain quarantine requirements have been satisfied for the movement of certain items to interstate and/or intrastate markets.

Note: Approved Certification Assurance Arrangements include the Interstate Certification Assurance (ICA) Scheme and the Australian National Standard for Certification of Seed Potatoes.

diagnostic sample means host plant material or soil collected for chemical or biological analysis.

generation zero (G0) means tissue cultured plantlets, microtubers or mini tubers produced in a laboratory in soil-less media approved by the Australian National Standard for Certification of Seed Potatoes.

host plant material means any plant or part of a plant belonging to the family Solanaceae that has been grown in, or come into contact with soil.

National Certified Seed Scheme means any of the following schemes:

- (a) ViCSPA Seed Potato Certification Scheme administered by the Victorian Certified Seed Potato Authority Incorporated;
- (b) Tasmanian Certified Seed Potato Scheme (known as TasSeed) administered by the Tasmanian Institute of Agriculture;

- (c) Crookwell Potato Growers Association scheme administered by the Crookwell Potato Growers Association Incorporated;
- (d) Western Australian Certified Seed Potato Scheme administered by the Western Australia Department of Agriculture and Food.

NSW Seed Potato Protected Area or SPPA means each of the New South Wales local government areas administered by the following local councils:

Armidale Dumaresq Council	Guyra Shire Council
Bathurst Regional Council	Oberon Council
Blayney Shire Council	Orange City Council
Cabonne Council	Upper Lachlan Shire Council
Glen Innes Severn Council	Walcha Council
Goulburn Mulwaree Council	

nursery stock means all commercially produced plant life excluding potatoes.

paddock means an area of a property in which potatoes are grown or have been grown.

PCN infested land means any land which has had a positive PCN detection or PCN linked land that has not been tested.

PCN linked land means land that:

- (a) is any one of the following:
 - (i) has been farmed with equipment used on PCN infested land; or
 - (ii) borders PCN infested land; or
 - (iii) receives direct drainage from PCN infested land; or
 - (iv) is currently or has previously been planted with seed sourced from PCN infested land or land exposed to PCN; and
- (b) has been tested and found to be free of PCN during the current growing season.

PCN regulated item means any of the following items:

- (a) host plant material;
- (b) potato propagative material;
- (c) used packaging;
- (d) soil;
- (e) used agricultural machinery;
- (f) nursery stock;
- (g) bulbs and rooted vegetables;
- (h) diagnostic samples.

Plant Health Assurance Certificate means a document (known as a Plant Health Assurance Certificate) issued by a business accredited under a Certification Assurance Arrangement.

Plant Health Certificate means a document (known as a Plant Health Certificate) issued by:

- (a) an authorised person; or
- (b) a person authorised to issue such a certificate under a law of another State or Territory that relates to plant biosecurity.

potato cyst nematode or **PCN** means a pest of the *Globodera* species.

potato propagative material means any potato plants or parts of potato plants to be used for propagation or planting.

potato viruses means the viruses belonging to the *Potyviridae* family (including Potato Virus Y) and the *Luteoviridae* family (including Potato Leaf Roll Virus).

powdery scab means the disease of potatoes caused by *Spongospora subterranean*.

processing potato means a potato grown for processing into prepared potato products (such as crisps and French fries) that does not constitute fresh potato.

quarantine secure manner means sealed inside a strong plastic bag that is then double packed and labelled with the words 'quarantine material do not open' and the outer layer being a courier satchel or cardboard box.

small retail package means a package containing potato propagative material that weighs no more than 5kgs and is for retail sale.

SPPA regulated item means any of the following items:

- (a) potato propagative material;
- (b) used packaging;
- (c) soil;
- (d) used agricultural machinery;
- (e) diagnostic samples.

tested means a soil sample has been assayed by extraction of cysts with a fenwick can and manual counting of those cysts or by using a molecular diagnostic method for the presence of PCN, where the soil sample has been collected by either:

- (a) coring of the paddock prior to planting, or within 1 month of planting, so that cores are collected at the intersections of a 10m by 10m grid, with at least 1kg of soil collected per hectare, and where each sample to be submitted for testing is no less than 500g, collected as a representative sub-sample of soil from every two hectares of paddock; or
- (b) in the case of land that is not PCN infested land or PCN linked land – accumulation of soil in a receptacle positioned under the top inspection table of a potato harvester during harvest, with at least 1kg of soil collected per hectare, and where each sample to be submitted for testing is no less than 500g for each 2 hectares or part thereof harvested, and is collected as a representative sub-sample of the total soil accumulated during harvest.

the Act means the Plant Diseases Act 1924.

used agricultural machinery means any agricultural equipment that has been used in the growing, harvesting or processing of host plant material.

used packaging means any covering or packaging that has contained host plant material.

ware potato means a potato grown for consumption as fresh potato.

Note: Department, covering or package, inspector, occupier and owner all have the same meaning as in the Act.

4 Revocation of Proclamations P128 and P144

Pursuant to sections 4 and 3 (2) of the Act and Clause 8 of Schedule 3 to the Act, the following proclamations are revoked, as is any proclamation revived as a result of this revocation:

- (a) Proclamation P128 titled “Proclamation to regulate the importation, introduction and bringing of seed potatoes, soil and other things into the NSW Seed Potato Protected Areas on account of the diseases powdery scab and bacterial wilt and the pest potato cyst nematode” published in *NSW Government Gazette* No. 12 on 16 January 2004 at pages 203 and 204; and
- (b) Proclamation P144 titled “Proclamation to regulate the importation, introduction and bringing of potatoes, soil and other things into New South Wales on account of the pest potato cyst nematode” published in *NSW Government Gazette* No. 12 on 16 January 2004 at pages 202 and 203.

5 Restrictions on movement of PCN regulated items (excluding potato propagative material and diagnostic samples)

- (1) Pursuant to section 4 (1) of the Act and on account of potato cyst nematode, the importation, introduction or bringing into New South Wales of a PCN regulated item (excluding potato propagative material and a diagnostic sample) is regulated as specified in this clause.
- (2) A PCN regulated item (excluding potato propagative material and a diagnostic sample) must not be moved into New South Wales unless:
 - (a) clauses (i) and (ii) below are satisfied:
 - (i) the PCN regulated item originates from land that is not PCN infested land or PCN linked land and is legibly marked with:
 - (A) the name and postcode of the city or town nearest to the locality from where the PCN regulated item originated; and
 - (B) a description of the contents of the package or machinery; and
 - (ii) in the case of:
 - (A) host plant material and bulbs and rooted vegetables – the item is free of excess soil and excess organic matter;
 - (B) used packaging – the item is free of soil and organic matter;
 - (C) used agricultural machinery – the item is free of soil and organic matter;
 - (D) nursery stock – the item is free of soil and excess organic matter; or
 - (b) the movement is as specified in Schedule 1 and complies with the relevant conditions of exception set out in Schedule 1 and the PCN regulated item being moved is legibly marked with:
 - (i) the name and postcode of the city or town nearest to the locality from where the PCN regulated item originated; and
 - (ii) a description of the contents of the package or machinery.

6 Restrictions on movement of potato propagative material

- (1) Pursuant to section 4 (1) of the Act and on account of potato cyst nematode, the importation, introduction or bringing into New South Wales of potato propagative material is regulated as specified in this clause.
- (2) Potato propagative material must not be moved into New South Wales unless:
 - (a) the potato propagative material originates from land that is not PCN infested land or PCN linked land and is legibly marked with:
 - (i) the name and postcode of the city or town nearest to the locality from where the potato propagative material item originated; and

- (ii) a description of the contents of the package or machinery; and
- (b) either subclause (i) or (ii) below is satisfied:
 - (i) the potato propagative material is generation zero (G0); or
 - (ii) the potato propagative material:
 - (A) originates from a paddock in which the soil has been tested during the current growing season and found to be free of PCN; and
 - (B) is brushed or washed free of soil so as to meet the slight soil adhesion standard under the Australian National Standard for Certification of Seed Potatoes.
- (3) The movement of any potato propagative material in accordance with clause (2) above must be accompanied by:
 - (a) a Plant Health Certificate certifying that the conditions in subclause (2) (b) above are satisfied; or
 - (b) a Plant Health Assurance Certificate issued under a Certification Assurance Arrangement; or
 - (c) a label issued under a National Certified Seed Scheme.

7 Restrictions on movement of diagnostic samples

- (1) Pursuant to section 4 (1) of the Act and on account of potato cyst nematode, powdery scab, bacterial wilt and the potato viruses, the importation, introduction or bringing into New South Wales of a diagnostic sample is regulated as specified in this clause.
- (2) A diagnostic sample must not be moved into New South Wales unless:
 - (a) prior to movement into New South Wales:
 - (i) the diagnostic sample has been packaged in a quarantine secure manner; and
 - (ii) the package containing the diagnostic sample is clearly and legibly marked on the outside with the name of the collector, the place of collection and the name and address of the recipient; and
 - (b) the diagnostic sample is transported directly to the receiving laboratory and is not opened while in transit; and
 - (c) after the diagnostic sample has been used for diagnostic purposes or is no longer required, the diagnostic sample is disposed of by autoclaving at 121°C for 60 minutes.

8 Restrictions on movement of SPPA regulated items into NSW Seed Potato Protected Areas

- (1) Pursuant to section 4 (1) of the Act and on account of potato cyst nematode, powdery scab, bacterial wilt and the potato viruses, the importation, introduction or bringing into a NSW Seed Potato Protected Area from any area outside a NSW Seed Potato Protected Area of a SPPA regulated item is regulated as specified in this clause.
- (2) A SPPA regulated item must not be moved into a NSW Seed Potato Protected Area from any area outside a NSW Seed Potato Protected Area unless the movement is as specified in Schedule 2 and complies with the relevant conditions of exception set out in Schedule 2.

SCHEDULE 1

Exceptions for movement of PCN regulated items from PCN infested land or PCN linked land

(Clause 5 (2) (b))

1 Processing potatoes or ware potatoes grown on PCN linked land

- (1) Movement of processing potatoes or ware potatoes that are grown on PCN linked land that satisfy the conditions set out in this clause.
- (2) Prior to movement into New South Wales:
 - (a) the processing potatoes or ware potatoes:
 - (i) originate from a paddock in which the soil has been tested during the current growing season and found to be free of PCN, and
 - (ii) are brushed or washed free of soil so as to meet the slight soil adhesion standard under the Australian National Standard for Certification of Seed Potatoes, and
 - (b) vehicles and packaging used to transport the processing potatoes or ware potatoes are free of soil and organic matter.
- (3) The movement of the processing potatoes or ware potatoes is accompanied by:
 - (a) a Plant Health Certificate certifying that the conditions in subclause (2) above are satisfied; or
 - (b) a Plant Health Assurance Certificate issued under a Certification Assurance Arrangement.
- (4) All records relating to the movement, receipt, storage and packing of each consignment of processing potatoes or ware potatoes must be:
 - (a) retained for a minimum period of two (2) years, and
 - (b) made available upon request by an authorised person.

Note: The procedure under an approved Certification Assurance Arrangement is ICA 44 Movement of potatoes (processing and ware) from PCN linked land.

2 Bulbs and rooted vegetables grown on PCN linked land

- (1) Movement of bulbs and rooted vegetables grown on PCN linked land that satisfy the conditions set out in this clause.
 - (2) Prior to movement into New South Wales, the bulbs and rooted vegetables:
 - (a) originate from a paddock in which the soil has been tested during the current growing season and found to be free of PCN, and
 - (b) are brushed, cleaned or washed free of soil and graded; and
 - (c) are stored in new containers or recycled containers which have been cleaned free of soil and sanitised using a commercial sanitising agent and those containers are not in direct contact with soil.
 - (3) In the case of the movement of commercial lots of bulbs and rooted vegetables, the movement is accompanied by:
 - (a) a Plant Health Certificate certifying that the conditions in subclause (2) above are satisfied; or
 - (b) a Plant Health Assurance Certificate issued under a Certification Assurance Arrangement.
 - (4) In the case of the movement of non-commercial mail-order nursery stock of bulbs and rooted vegetables:
 - (a) a single Plant Health Assurance Certificate may be issued for each lot moved; and
 - (b) a copy of each Plant Health Assurance Certificate and the list of consignees, including their name, address, contact number, product name and quantity, must be provided to the Department of Primary Industries.
 - (5) All records relating to the movement, receipt, storage, packing and certification of each consignment of bulbs and rooted vegetables must be:
 - (a) retained for a minimum period of two (2) years; and
 - (b) made available upon request by an authorised person.
- Note:* The procedure under an approved Certification Assurance Arrangement is PS 27 Interstate movement of plants.

3 Used agricultural machinery used on PCN infested land or PCN linked land

- (1) Movement of used agricultural machinery that has been used on PCN infested land or PCN linked land that satisfies the conditions set out in this clause.
- (2) Prior to movement into New South Wales, the used agricultural machinery:
 - (a) has been cleaned free of soil and organic matter; and
 - (b) has been treated as follows:
 - (i) by dipping or drenching with a solution of sodium hypochlorite at a strength of 1.0 per cent active chlorine, or
 - (ii) subjected to steam at a temperature of not less than 85°C for not less than a minute in all accessible areas.
- (3) The movement of the used agricultural machinery is accompanied by a Plant Health Certificate certifying that the conditions in subclause (2) above are satisfied.

4 Nursery stock grown on PCN infested land

- (1) Movement of nursery stock grown on PCN infested land that satisfies the conditions set out in this clause.
 - (2) Prior to movement into New South Wales, the nursery stock has been grown in soil-free media and the plants, pots and potting mix have not been in contact with soil.
 - (3) The movement of the nursery stock is accompanied by:
 - (a) a Plant Health Certificate certifying that the conditions in subclause (2) above are satisfied; or
 - (b) a Plant Health Assurance Certificate issued under a Certification Assurance Arrangement.
- Note:* The procedure under an approved Certification Assurance Arrangement is PS 27 Interstate movement of plants.

5 Nursery stock grown on PCN linked land

- (1) Movement of nursery stock grown on PCN linked land that satisfies the conditions set out in this clause.
 - (2) Prior to movement into New South Wales:
 - (a) the nursery stock is bare rooted and visually free of soil; or
 - (b) has been grown in soil-free media and the plants, pots and potting mix have not been in contact with soil.
 - (3) The movement of the nursery stock is accompanied by:
 - (a) a Plant Health Certificate certifying that the conditions in subclause (2) above are satisfied; or
 - (b) a Plant Health Assurance Certificate issued under a Certification Assurance Arrangement.
- Note:* The procedure under an approved Certification Assurance Arrangement is PS 27 Interstate movement of plants.

6 Used packaging from PCN linked land

Movement of used packaging that has contained host plant material that was grown on PCN linked land on the condition that, prior to movement into New South Wales, the used packaging has been cleaned free of soil and organic matter.

SCHEDULE 2

Exceptions for movement of SPPA regulated items into a NSW Seed Potato Protected Area

(Clause 6 (2))

1 Potato propagative material (excluding small retail packages)

- (1) Movement of potato propagative material (excluding small retail packages) that satisfies the conditions set out in this clause.
- (2) Prior to movement into a NSW Seed Potato Protected Area, the potato propagative material:
 - (a) is generation zero (G0);
 - (b) is free of soil; and
 - (c) is legibly marked with:
 - (i) the name and postcode of the city or town nearest to the locality from where the potato propagative material item originated; and
 - (ii) a description of the contents of the package.
- (3) The movement of the potato propagative material is accompanied by:
 - (a) a Plant Health Certificate certifying that the conditions in subclause (2) (b) above are satisfied; or
 - (b) a Plant Health Assurance Certificate issued under a Certification Assurance Arrangement; or
 - (c) a label issued under a National Certified Seed Scheme.

2 Small retail packages

- (1) Movement of a small retail package that satisfies the conditions set out in this clause.
- (2) The small retail package contains potato propagative material that:
 - (a) originates from land that is not PCN infested land or PCN linked land and is legibly marked with:
 - (i) the name and postcode of the city or town nearest to the locality from where the potato propagative material item originated; and
 - (ii) a description of the contents of the package or machinery; and
 - (b) satisfies either subclause (i) or (ii) below:
 - (i) the potato propagative material is generation zero (G0); or
 - (ii) the potato propagative material:
 - (A) originates from a paddock in which the soil has been tested during the current growing season and found to be free of PCN; and
 - (B) is brushed or washed free of soil so as to meet the slight soil adhesion standard under the Australian National Standard for Certification of Seed Potatoes.
- (3) The movement of the small retail package is accompanied by:
 - (a) a Plant Health Certificate certifying that the conditions in subclause (2) (b) above are satisfied; or
 - (b) a Plant Health Assurance Certificate issued under a Certification Assurance Arrangement; or
 - (c) a label issued under a National Certified Seed Scheme.

3 Used packaging

- (1) Movement of used packaging that satisfies the conditions set out in this clause.
- (2) The used packaging must not have contained host plant material grown on PCN infested land or PCN linked land.
- (3) Prior to movement into a NSW Seed Potato Protected Area, the used packaging has been cleaned free of soil and organic matter.

4 Used agricultural machinery

- (1) Movement of used agricultural machinery that satisfies the conditions set out in this clause.
- (2) Prior to movement into a NSW Seed Potato Protected Area, the used agricultural machinery:
 - (a) has been cleaned free of soil and organic matter; and
 - (b) has been treated as follows:
 - (i) by dipping or drenching with a solution of sodium hypochlorite at a strength of 1.0 per cent active chlorine, or
 - (ii) subjected to steam at a temperature of not less than 85°C for not less than a minute in all accessible areas.
- (3) The movement of the used agricultural machinery is accompanied by a Plant Health Certificate certifying that the conditions in subclause (2) above are satisfied.

PLANT DISEASES (ORANGE STEM PITTING STRAINS OF TRISTEZA VIRUS) ORDER 2013

under the

Plant Diseases Act 1924

I, KATRINA ANN HODGKINSON, Minister for Primary Industries, in pursuance of section 5A of the Plant Diseases Act 1924 (“the Act”), for the purpose of lessening the risk of the disease Orange stem pitting strains of Tristeza virus and preventing that disease being harboured, make the following Order.

Dated this 30th day of November 2013.

KATRINA ANN HODGKINSON, M.P.,
Minister for Primary Industries

Plant Diseases (Orange Stem Pitting Strains of Tristeza Virus) Order 2013

under the

Plant Diseases Act 1924

1 Name of Order

This Order is the Plant Diseases (Orange Stem Pitting Strains of Tristeza Virus) Order 2013.

2 Commencement

This Order commences on 9 January 2014.

3 Interpretation

In this Order:

the Act means the Plant Diseases Act 1924.

Note: The words *sell*, *owner* and *occupier* have the same meaning as in the Act.

4 Requirement to label certain plants

- (1) An owner or occupier of land or premises on which there are plants of the genera *Citrus* or *Fortunella* (all species) for sale must ensure that all such plants are identified and packaged in accordance with the requirements of this clause.
- (2) A person in possession of plants of the genera *Citrus* or *Fortunella* (all species) that are for sale must ensure that all such plants are identified and packaged in accordance with the requirements of this clause.
- (3) Each plant must have a clearly displayed label securely attached to it that is made of durable waterproof material and that states in legible, indelible letters:
 - (a) the name, address and postcode of the nursery or place where the plant was propagated;
 - (b) the name of the scion of the plant by variety or cultivar and by common name or botanical name; and
 - (c) the common name of the rootstock.
- (4) Plants must not be contained in a package unless all plants in the package are of the same rootstock and scion.
- (5) If the plants are of the same rootstock and scion and are in the one package, the package must also have a clearly displayed label securely attached to it that states in legible, indelible letters:
 - (a) the name, address and postcode of the nursery or place where the plant was propagated;
 - (b) the name of the scion of the plant by variety or cultivar and by common name or botanical name;
 - (c) the common name of the rootstock; and
 - (d) the number of plants in the package.

Note: The Department’s reference for this Order is OR116

LANDS

ARMIDALE CROWN LANDS OFFICE
108 Faulkner Street (PO Box 199A), Armidale NSW 2350
Phone: (02) 6770 3100 Fax (02) 6771 5348

**REVOCATION OF RESERVATION OF CROWN
LAND**

PURSUANT to section 90 of the Crown Lands Act 1989, the reservation of the Crown land specified in Column 1 of the Schedules hereunder, is revoked to the extent specified opposite thereto in Column 2 of the Schedules.

ANDREW STONER, M.P.,
Minister for Regional Infrastructure and Services

SCHEDULE 1

<i>Column 1</i>	<i>Column 2</i>
Land District: Tenterfield.	Lot 7008, DP No. 1108013#,
Local Government Area: Tenterfield.	Parish Beaury, County Buller, an area of about 13.3 hectares.
Locality: Koreelah.	
Reserve No.: 751041.	
Public Purpose: Future public requirements.	
Notified: 29 June 2007.	
File No.: 13/13068.	

SCHEDULE 2

<i>Column 1</i>	<i>Column 2</i>
Land District: Tenterfield.	Lot 7005, DP No. 1108016#,
Local Government Area: Tenterfield.	Parish Cullendore, County Buller, an area of about 3.86 hectares.
Locality: Legume.	
Reserve No.: 751058.	
Public Purpose: Future public requirements.	
Notified: 29 June 2007.	
File No.: 13/13069.	

Note: This land is subject to an Indigenous Land Use Agreement with the Githabul People.

Disclaimer: Please note that the above Lot numbers marked # are for Departmental use only.

DUBBO CROWN LANDS OFFICE
45 Wingewarra Street (PO Box 1840), Dubbo NSW 2830
Phone: (02) 6883 3300 Fax: (02) 6884 2067

**NOTICE OF PURPOSE OTHER THAN THE
DECLARED PURPOSE PURSUANT TO SECTION
34A(2) OF THE CROWN LANDS ACT 1989**

PURSUANT to section 34A(2)(b) of the Crown Lands Act 1989, the Crown reserve with the declared public purpose specified in Column 2 of the Schedules, is to be used or occupied for a purpose other than the declared purpose specified in Column 1 of the Schedules.

ANDREW STONER, M.P.,
Minister for Regional Infrastructure and Services

SCHEDULE 1

<i>Column 1</i>	<i>Column 2</i>
Aboriginal Cultural Activities (Relevant Interest - Section 34A Licence 517193).	Reserve No.: 81206. Public Purpose: Generally. Notified: 31 October 1958.
Environmental Protection (Relevant Interest - Section 34A Licence 517193).	File No.: 13/11858.

SCHEDULE 2

<i>Column 1</i>	<i>Column 2</i>
Aboriginal Cultural Activities (Relevant Interest - Section 34A Licence 517193).	Reserve No.: 94736. Public Purpose: Future public requirements. Notified: 8 May 1981.
Environmental Protection (Relevant Interest - Section 34A Licence 517193).	File No.: 13/11858.

SCHEDULE 3

<i>Column 1</i>	<i>Column 2</i>
Grazing (Relevant Interest - S34A Licence - RI 516901).	Reserve No.: 754321. Public Purpose: Future public requirements. Notified: 29 June 2007. File No.: 13/11142.

SCHEDULE 4

<i>Column 1</i>	<i>Column 2</i>
Aboriginal Cultural Activities (Relevant Interest - Section 34A Licence 517193).	Reserve No.: 755430. Public Purpose: Future public requirements. Notified: 29 June 2007.
Environmental Protection (Relevant Interest - Section 34A Licence 517193).	File No.: 13/11858.

SCHEDULE 5

<i>Column 1</i>	<i>Column 2</i>
Aboriginal Cultural Activities (Relevant Interest - Section 34A Licence 517193).	Reserve No.: 1011188. Public Purpose: Environmental protection, public recreation, rural services and heritage purposes. Notified: 16 December 2005.
Environmental Protection (Relevant Interest - Section 34A Licence 517193).	File No.: 13/11858.

SCHEDULE 6

<i>Column 1</i>	<i>Column 2</i>
Access for Mineral Prospecting (Relevant Interest - Section 34A Licence 520173).	Reserve No.: 755451. Public Purpose: Future public requirements. Notified: 29 June 2007. File No.: 13/12857.

GRAFTON OFFICE
49-51 Victoria Street, Grafton NSW 2460
(PO Box 2185, Dangar NSW 2309)
Phone: 1300 886 235 Fax: (02) 6642 5375

ROADS ACT 1993

ORDER

Correction of Defective Instrument

AS per the notification of Notification of Closing of a Road which appeared in *New South Wales Government Gazette* dated 1 November 2013, Folio 5059, part of the description is hereby amended. Under heading of "Description" the words "subject to easement/right of carriageway created by Deposited plan 1188381"; are deleted and replaced with "subject to easement for access over track in use created by Deposited Plan 1188381".

File No.: 07/4450.

NOTIFICATION OF CLOSING OF A ROAD

IN pursuance of the provisions of the Roads Act 1993, the road hereunder described is closed and the lands comprised therein cease to be public road and the rights of passage and access that previously existed in relation to the road is extinguished. Upon closing, title to the land, comprising the former public road, vests in the body specified in the Schedule hereunder.

ANDREW STONER, M.P.,
 Minister for Regional Infrastructure and Services

Description

Parish – Timboon; County – Raleigh;
Land District – Bellingen; L.G.A. – Bellingen

Road Closed: Lot 1, DP 1167480.

File No.: 09/17639.

Schedule

On closing, the land within Lot 1, DP 1167480 remains vested in the State of New South Wales as Crown land.

Description

Parish – Tiverton; County – Sandon;
Land District – Armidale; L.G.A. – Armidale Dumaresq

Road Closed: Lots 1-2, DP 1178474.

File No.: 08/9028.

Schedule

On closing, the land within Lots 1-2, DP 1178474 remains vested in the State of New South Wales as Crown land.

Description

Parish – Bagawa; County – Fitzroy;
Land District – Grafton; L.G.A. – Coffs Harbour

Road Closed: Lot 1, DP 1186988.

File No.: 08/0837.

Schedule

On closing, the land within Lot 1, DP 1186988 remains vested in the State of New South Wales as Crown land.

Description

Parish – Terania; County – Rous;
Land District – Lismore; L.G.A. – Lismore

Road Closed: Lot 1, DP 1189429.

File No.: 12/08215.

Schedule

On closing, the land within Lot 1, DP 1189429 remains vested in the State of New South Wales as Crown land.

Description

Parishes – Bullawa and Killarney; County – Nandewar;
Land District – Narrabri; L.G.A. – Narrabri

Road Closed: Lots 4-5, DP 1179785.

File No.: ME05 H 367.

Schedule

On closing, the land within Lots 4-5, DP 1179785 remains vested in the State of New South Wales as Crown land.

Description

Parish – Bullawa; County – Nandewar;
Land District – Narrabri; L.G.A. – Narrabri

Road Closed: Lots 1-2, DP 1179785.

File No.: ME05 H 367.

Schedule

On closing, the land within Lots 1-2, DP 1179785 remains vested in the State of New South Wales as Crown land.

Description

Parish – Halloran; County – Vernon;
Land District – Walcha; L.G.A. – Walcha

Road Closed: Lots 1-2, DP 1187849.

File No.: AE07 H 143.

Schedule

On closing, the land within Lots 1-2, DP 1187849 remains vested in the State of New South Wales as Crown land.

Description

Parish – Inverell; County – Gough;
Land District – Inverell; L.G.A. – Inverell

Road Closed: Lot 2, DP 1187363.

File No.: AE06 H 223.

Schedule

On closing, the land within Lot 2, DP 1187363 remains vested in the State of New South Wales as Crown land.

Description

Parish – Inverell; County – Gough;
Land District – Inverell; L.G.A. – Inverell

Road Closed: Lot 1, DP 1187363.

File No.: AE06 H 223.

Schedule

On closing, the land within Lot 1, DP 1187363 remains vested in the State of New South Wales as Crown land.

Description

*Parish – Mannus; County – Selwyn;
Land District – Tumbarumba; L.G.A. – Tumbarumba*

Road Closed: Lot 1, DP 1190373.

File No.: 08/10843.

Schedule

On closing, the land within Lot 1, DP 1190373 remains vested in the State of New South Wales as Crown land.

Description

*Parish – Mannus; County – Selwyn;
Land District – Tumbarumba; L.G.A. – Tumbarumba*

Road Closed: Lots 4-6, DP 1189356.

File No.: WA06 H 27.

Schedule

On closing, the land within Lots 4-6, DP 1189356 remains vested in the State of New South Wales as Crown land.

Description

*Parish – Acacia; County – Buller;
Land District – Tenterfield; L.G.A. – Tenterfield*

Road Closed: Lots 1-3, DP 1190101.

File No.: AE05 H 159.

Schedule

On closing, the land within Lots 1-3, DP 1190101 remains vested in the State of New South Wales as Crown land.

Description

*Parish – Ryanda; County – Clarke;
Land District – Armidale; L.G.A. – Guyra*

Road Closed: Lot 1, DP 1189826.

File No.: 08/7382.

Schedule

On closing, the land within Lot 1, DP 1189826 remains vested in the State of New South Wales as Crown land.

ROADS ACT 1993**ORDER**

Transfer of a Crown Road to a Council

IN pursuance of the provisions of section 151, Roads Act 1993, the Crown roads specified in Schedule 1 is hereby transferred to the Roads Authority specified in Schedule 2 hereunder, as from the date of publication of this notice and as from the date, the road specified in Schedule 1, ceases to be Crown road.

ANDREW STONER, M.P.,
Minister for Regional Infrastructure and Services

SCHEDULE 1

*Parish – Moree; County – Courallie;
Shire – Moree Plains Shire Council*

Crown public road south of Lot 2, DP 1171428 and Lot 8, DP 861688; road west and south of Lot 1, DP 245426 and northernmost 20 metres of road separating Lot 1, DP 111137 from Lot 1, DP 123638.

Width to be Transferred: Whole width.

SCHEDULE 2

Roads Authority: Moree Plains Shire Council.

Council's Reference: File13/734.

Crown Lands Reference: ME05 H 155.

REVOCATION OF RESERVATION OF CROWN LAND

PURSUANT to section 90 of the Crown Lands Act 1989, the reservation of the Crown land specified in Column 1 of the Schedules hereunder, is revoked to the extent specified opposite thereto in Column 2 of the Schedules.

ANDREW STONER, M.P.,
Minister for Regional Infrastructure and Services

SCHEDULE 1

Column 1

Land District: Casino.
Local Government Area:
Kyogle.
Locality: Grevillia.
Reserve No.: 755708.
Public Purpose: Future
public requirements.
Notified: 29 June 2007.
File No.: 13/13063.

Column 2

Lot 7002, DP No. 1108014,
Parish Findon, County Rous,
an area of about 28.64
hectares.

SCHEDULE 2

Column 1

Land District: Casino.
Local Government Area:
Kyogle.
Locality: Dairy Flat.
Reserve No.: 755750.
Public Purpose: Future
public requirements.
Notified: 29 June 2007.
File No.: 13/13064.

Column 2

Lot 7014, DP No. 1108011,
Parish Unumgar, County
Rous, an area of about 6.765
hectares.

SCHEDULE 3

Column 1

Land District: Casino.
Local Government Area:
Tenterfield.
Locality: Urbenville.
Reserve No.: 91038.
Public Purpose: Public
buildings (forestry office).
Notified: 17 February 1978.
File No.: 13/13065.

Column 2

Lots 14 and 15, section 10,
DP No. 759025, Parish Coutts,
County Buller, an area of
about 2022 square metres.

SCHEDULE 4

<i>Column 1</i>	<i>Column 2</i>
Land District: Casino. Local Government Area: Kyogle. Locality: Bonalbo. Reserve No.: 751077. Public Purpose: Future public requirements. Notified: 29 June 2007. File No.: 13/13066.	Lots 10 and 11, section 3, DP No. 758130, Parish Robertson, County Buller, an area of about 2022 square metres.

SCHEDULE 5

<i>Column 1</i>	<i>Column 2</i>
Land District: Casino. Local Government Area: Kyogle. Locality: Bean Creek. Reserve No.: 67328. Public Purpose: Preservation of native flora and public recreation. Notified: 4 February 1938. File No.: 13/13067. Note: This land is subject to an Indigenous Land Use Agreement with the Githabul People.	Lot 7006, DP No. 1108196, Parish Capeen, County Buller, an area of about 4.43 hectares.

APPOINTMENT OF TRUST BOARD MEMBERS

PURSUANT to section 93 of the Crown Lands Act 1989, the persons whose names are specified in Column 1 of the Schedule hereunder, are appointed for the terms of office specified, as members of the trust board for the reserve trust specified opposite thereto in Column 2, which has been established and appointed as trustee of the reserve referred to opposite thereto in Column 3 of the Schedule.

ANDREW STONER, M.P.,
Minister for Regional Infrastructure and Services

SCHEDULE

<i>Column 1</i>	<i>Column 2</i>	<i>Column 3</i>
Glenda Jean SCHOFIELD (new member).	Dunoon Public Recreation and Public Hall Reserve Trust.	Reserve No.: 85191. Public Purpose: Public hall and public recreation. Notified: 15 January 1965. File No.: GF81 R 317.

Term of Office

For a term commencing the date of this notice and expiring
3 September 2014.

**NOTICE OF PURPOSE OTHER THAN THE
DECLARED PURPOSE PURSUANT TO SECTION
34A(2) OF THE CROWN LANDS ACT 1989**

PURSUANT to section 34A(2)(b) of the Crown Lands Act 1989, the Crown reserve with the declared public purpose specified in Column 2 of the Schedules, is to be used or occupied for a purpose other than the declared purpose specified in Column 1 of the Schedules.

ANDREW STONER, M.P.,
Minister for Regional Infrastructure and Services

SCHEDULE 1

<i>Column 1</i>	<i>Column 2</i>
Grazing (Relevant Interest - Section 34A Licence 513950).	Reserve No.: 753518. Public Purpose: Future public requirements. Notified: 29 June 2007. File No.: 13/09406.

SCHEDULE 2

<i>Column 1</i>	<i>Column 2</i>
Grazing (Relevant Interest - Section 34A Licence - RI 517768). Pipeline (Relevant Interest - Section 34A Licence - RI 517768).	Reserve No.: 755725. Public Purpose: Future public requirements. Notified: 29 June 2007. File No.: 13/11850.

GRIFFITH OFFICE
2nd Floor, Griffith City Plaza,
120–130 Banna Avenue (PO Box 1030), Griffith NSW 2680
Phone: (02) 6960 3600 Fax: (02) 6962 5670

ERRATUM

IN the notice appearing in *New South Wales Government Gazette* dated 1st November 2013, Folio 5061, the notification under the heading “Revocation of Reservation of Crown Land” is withdrawn in full.

File No.: 12/03780.

ANDREW STONER, M.P.,
 Minister for Regional Infrastructure and Services

REVOCATION OF RESERVATION OF CROWN LAND

PURSUANT to section 90 of the Crown Lands Act 1989, the reservation of Crown land specified in Column 1 of the Schedules hereunder, are revoked to the extent specified opposite thereto in Column 2 of the Schedules.

ANDREW STONER, M.P.,
 Minister for Regional Infrastructure and Services

SCHEDULE 1

<i>Column 1</i>	<i>Column 2</i>
Land District: Narrandera. Local Government Area: Carrathool. Locality: Rankin Springs. Reserve No.: 751690. Public Purpose: Future public requirements. Notified: 29th June 2007. File No.: 12/03780.	Lots 50 and 53, DP No. 751690, Parish Conapaira, County Cooper.

SCHEDULE 2

<i>Column 1</i>	<i>Column 2</i>
Land District: Narrandera. Local Government Area: Carrathool. Locality: Rankin Springs. Reserve No.: 60322. Public Purpose: Rubbish depot. Notified: 2nd March 1928. File No.: 12/03780.	Lot 51, DP No. 751690, Parish Conapaira, County Cooper.

MAITLAND OFFICE
141 Newcastle Road, East Maitland NSW 2323
(PO Box 2215, Dangar NSW 2309)
Phone: (02) 1300 886 235 Fax: (02) 4934 2252

ROADS ACT 1993

ORDER

Transfer of a Crown Road to a Council

IN pursuance of the provisions of section 151, Roads Act 1993, the Crown road specified in Schedule 1 is transferred to the Roads Authority specified in Schedule 2 hereunder, as from the date of publication of this notice and as from that date, the road specified in Schedule 1 ceases to be a Crown road.

ANDREW STONER, M.P.,
 Minister for Regional Infrastructure and Services

SCHEDULE 1

Parish – Kincumber; County – Northumberland;
Land District – Gosford;
Local Government Area – Gosford

The Crown section of public road, where constructed, being Bounty Hill Road, MacMasters Beach, approximately 20.115m wide (as highlighted in the diagram below).



0 62.5 125
Meters

SCHEDULE 2

Roads Authority: Gosford Council.

Council's Reference: 10591788.

Lands File Reference: 13/13416.

SCHEDULE 1

Parish – Kincumber; County – Northumberland;
Land District – Gosford;
Local Government Area – Gosford

The Crown section of public road being part of Willdenow Road at Avoca Beach, approximately 21.55m wide and 371m in length, from Moores Road to Clements Drive (as highlighted in the diagram below).



0 62.5 125
Meters

SCHEDULE 2

Roads Authority: Gosford Council.

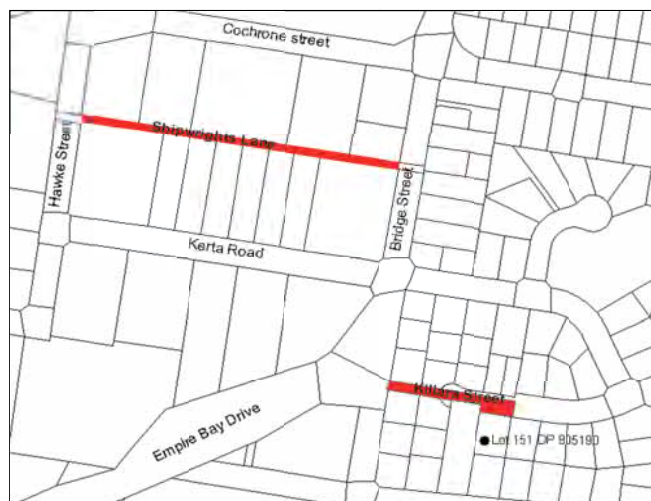
Council's Reference: 10591788.

Lands File Reference: 13/13842.

SCHEDULE 1

Parish – Kincumber; County – Northumberland;
Land District – Gosford;
Local Government Area – Gosford

The Crown section of public roads being Shipwrights Lane, approximately 7.5m wide and 259m in length, from Hawke Street to Bridge Street and part of Killara Street, approximately 8m wide and 1023 in length, from Bridge street to the eastern boundary of Lot 151, DP 805190 (as highlighted in the diagram below).



0 62.5 125
Meters

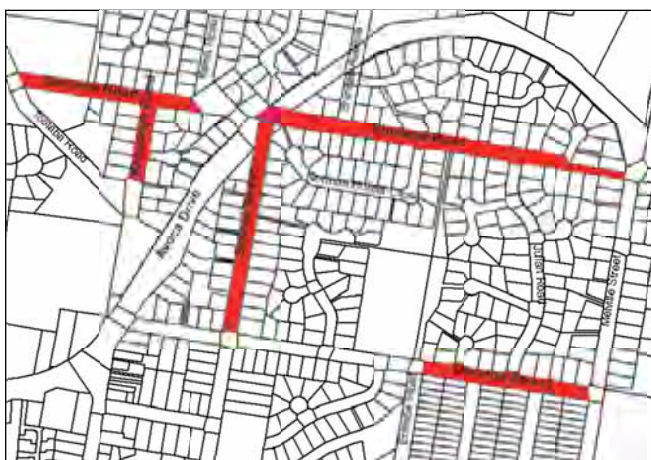
SCHEDULE 2

Roads Authority: Gosford Council.
 Council's Reference: 10591788.
 Lands File Reference: 13/13639 and 13/13638.

SCHEDULE 1

*Parish – Kincumber; County – Northumberland;
 Land District – Gosford;
 Local Government Area – Gosford*

The Crown section of public roads being Ballorok Road from Toolaba Road intersection to Kerns Road, Kooronya Road from Toolaba Road to Ballorok Road, Elimatta Road from Avoca Drive to Melville Street intersection, School Street from Elimatta Road to Oberton Street and Oberton Street from Erambie Road to Melville Street (as highlighted in the diagram below).



SCHEDULE 2

Roads Authority: Gosford Council.
 Council's Reference: 10591788.
 Lands File Reference: 13/13595, 13/13585, 13/13602, 13/13600 and 13/13570.

SCHEDULE 1

*Parish – Kincumber; County – Northumberland;
 Land District – Gosford;
 Local Government Area – Gosford*

The Crown section of public roads being part Kincumber Street from Island View Drive to Bungoona Road intersection, approximately 23m wide and 456m in length and Bungoona Road from Kookaburra Street to Kincumber Street intersection, approximately 23m wide and 250m in length (as highlighted in the diagram below).




SCHEDULE 2

Roads Authority: Gosford Council.
 Council's Reference: 10591788.
 Lands File Reference: 13/13579 and 13/13573.

SCHEDULE 1

*Parish – Kincumber; County – Northumberland;
 Land District – Gosford;
 Local Government Area – Gosford*

The Crown section of public road being north and south sections of Doyle Street, Kincumber, approximately 25m wide and 1.49km in length, from The Scenic Road to James Norton Road (as highlighted in the diagram below).



SCHEDULE 2

Roads Authority: Gosford Council.
 Council's Reference: 10591788.
 Lands File Reference: 13/13569.

SCHEDULE 1

Parish – Morisset; County – Northumberland;

Land District – Gosford;

Local Government Area – Lake Macquarie City Council

The Crown section of Awaba Street, Morisset, 20.115m wide and approximately 141m in length, adjoining the south-eastern boundary of Lot 73, DP 755242 (as highlighted in the diagram below).



SCHEDULE 2

Roads Authority: Lake Macquarie City Council.

Council's Reference: F2013/00900.

Lands File Reference: 13/15325.

MOREE OFFICE
Frome Street (PO Box 388), Moree NSW 2400
Phone: (02) 6752 5055 Fax: (02) 6752 1707

APPOINTMENT OF TRUST BOARD MEMBERS

PURSUANT to section 93 of the Crown Lands Act 1989, the persons whose names are specified in Column 1 of the Schedules hereunder, are appointed for the terms of office specified, as members of the trust board for the reserve trust specified opposite thereto in Column 2, which has been established and appointed as trustee of the reserve referred to opposite thereto in Column 3 of the Schedules.

ANDREW STONER, M.P.,
 Minister for Regional Infrastructure and Services

SCHEDULE 1

<i>Column 1</i>	<i>Column 2</i>	<i>Column 3</i>
Murray Kevin SMITH (new member).	Spring Plains Public Hall Trust.	Reserve No.: 58595. Public Purpose: Public hall. Notified: 19 February 1926.
James Francis HUNT (re-appointment).		File No.: ME81 R 92.

Term of Office

For a term commencing the date of this notice and expiring 11 February 2015.

SCHEDULE 2

<i>Column 1</i>	<i>Column 2</i>	<i>Column 3</i>
Judith Ann MICHELL (new member).	Narrabri Showground Trust.	Dedication No.: 560030. Public Purpose: Showground and public recreation. Notified: 2 November 1973.
Janine Anne McGOWAN (re-appointment).		Dedication No.: 560034. Public Purpose: Public recreation and showground.
Jeanette Marguerite HILL (re-appointment).		Notified: This day.
Peter John SHEPHERDSON (re-appointment).		File No.: ME80 R 31.

Term of Office

For a term commencing the date of this notice and expiring 21 November 2018.

NEWCASTLE OFFICE
437 Hunter Street, Newcastle NSW 2300
(PO Box 2215, Dangar NSW 2309)
Phone: (02) 1300 886 235 Fax: (02) 4925 3517

NOTIFICATION OF CLOSING OF A ROAD

IN pursuance of the provisions of the Roads Act 1993, the road hereunder described is closed and the lands comprised therein cease to be public road and the rights of passage and access that previously existed in relation to the road is extinguished. Upon closing, title to the land, comprising the former public road, vests in the body specified in the Schedule hereunder.

ANDREW STONER, M.P.,
 Minister for Regional Infrastructure and Services

Description

Parishes – Julandery and Palisthan;
County – Cunningham;
Land District – Condobolin; L.G.A. – Lachlan

Road Closed: Lot 1, DP 1189876, subject to easement for access created by Deposited Plan DP 1189876.

File No.: 08/0041.

Schedule

On closing, the land within Lot 1, DP 1189876 remains vested in the State of New South Wales as Crown land.

Description

Parishes – Wologong and Bundaburra;
County – Cunningham;
Land District – Condobolin; L.G.A. – Lachlan

Road Closed: Lots 1-3, DP 1190059.

File No.: CL/00814.

Schedule

On closing, the land within Lots 1-3, DP 1190059 remains vested in the State of New South Wales as Crown land.

Description

Parish – Yetholme; County – Roxburgh;
Land District – Bathurst; L.G.A. – Bathurst Regional

Road Closed: Lot 1, DP 1188891.

File No.: 09/01130.

Schedule

On closing, the land within Lot 1, DP 1188891 remains vested in the State of New South Wales as Crown land.

Description

Parishes – Sandy Creek, Rowan and Uranquinty;
Counties – Mitchell and Wynyard;
Land District – Wagga Wagga; L.G.A. – Wagga Wagga

Road Closed: Lot 1, DP 1181467, subject to easement created by Deposited Plan 1181467.

File No.: 11/10564.

Schedule

On closing, the land within Lot 1, DP 1181467 remains vested in the State of New South Wales as Crown land.

Description

Parish – Gregra; County – Ashburnham;
Land District – Molong; L.G.A. – Cabonne

Road Closed: Lot 1, DP 1183148.

File No.: 09/00625.

Schedule

On closing, the land within Lot 1, DP 1183148 remains vested in the State of New South Wales as Crown land.

Description

Parishes – Brymedura and Molong;
County – Ashburnham;
Land District – Molong; L.G.A. – Cabonne

Road Closed: Lots 1-2, DP 1189465.

File No.: 12/06498.

Schedule

On closing, the land within Lots 1-2, DP 1189465 remains vested in the State of New South Wales as Crown land.

Description

Parish – Waldegrave; County – Bathurst;
Land District – Orange; L.G.A. – Cabonne

Road Closed: Lots 1-2, DP 1189650.

File No.: CL/00322.

Schedule

On closing, the land within Lots 1-2, DP 1189650 remains vested in the State of New South Wales as Crown land.

Description

Parish – Wentworth; County – Wentworth;
Land District – Wentworth; L.G.A. – Wentworth

Road Closed: Lots 1-2, DP 1186009.

File No.: 08/8728 : BA.

Schedule

On closing, the land within Lots 1-2, DP 1186009 remains vested in the State of New South Wales as Crown land.

Description

Parishes – Wingello and Uringalla;
Counties – Camden and Argyle;
Land District – Goulburn; L.G.A. – Goulburn Mulwaree

Road Closed: Lot 1, DP 1186218 (subject to easement/right of carriageway created by Deposited Plan 1186218).

File No.: GB07 H 485 : BA.

Schedule

On closing, the land within Lot 1, DP 1186218 remains vested in the State of New South Wales as Crown land.

<p style="text-align: center;">Description</p> <p style="text-align: center;"><i>Parish – Hampton; County – Bathurst; Land District – Blayney; L.G.A. – Blayney</i></p> <p>Road Closed: Lots 1-2, DP 1189144.</p> <p>File No.: CL/00521.</p> <p style="text-align: center;">Schedule</p> <p>On closing, the land within Lots 1-2, DP 1189144 remains vested in the State of New South Wales as Crown land.</p>	<p style="text-align: center;">Schedule</p> <p>On closing, the land within Lot 1, DP 1190305 remains vested in the State of New South Wales as Crown land.</p>
<p style="text-align: center;">Description</p> <p style="text-align: center;"><i>Parish – Bangaroo; County – Bathurst; Land District – Cowra; L.G.A. – Cowra</i></p> <p>Road Closed: Lot 1, DP 1183879.</p> <p>File No.: CL/00190.</p> <p style="text-align: center;">Schedule</p> <p>On closing, the land within Lot 1, DP 1183879 remains vested in the State of New South Wales as Crown land.</p>	<p style="text-align: center;">Description</p> <p style="text-align: center;"><i>Parish – Moorambilla; County – Leichhardt; Land District – Coonamble; L.G.A. – Coonamble</i></p> <p>Road Closed: Lot 1, DP 1189145.</p> <p>File No.: 09/11901.</p> <p style="text-align: center;">Schedule</p> <p>On closing, the land within Lot 1, DP 1189145 remains vested in the State of New South Wales as Crown land.</p>
<p style="text-align: center;">Description</p> <p style="text-align: center;"><i>Parish – Galbraith; County – Bathurst; Land District – Bathurst; L.G.A. – Blayney</i></p> <p>Road Closed: Lot 1, DP 1189107.</p> <p>File No.: CL/00755.</p> <p style="text-align: center;">Schedule</p> <p>On closing, the land within Lot 1, DP 1189107 remains vested in the State of New South Wales as Crown land.</p>	<p style="text-align: center;">Description</p> <p style="text-align: center;"><i>Parish – Beaufort; County – Bathurst; Land District – Blayney; L.G.A. – Blayney</i></p> <p>Road Closed: Lot 1, DP 1189183 (subject to right of access created by Deposited Plan 1189183).</p> <p>File No.: CL/00685.</p> <p style="text-align: center;">Schedule</p> <p>On closing, the land within Lot 1, DP 1189183 remains vested in the State of New South Wales as Crown land.</p>
<p style="text-align: center;">Description</p> <p style="text-align: center;"><i>Parish – Neville; County – Bathurst; Land District – Blayney; L.G.A. – Blayney</i></p> <p>Road Closed: Lot 1, DP 1188376.</p> <p>File No.: 13/00379.</p> <p style="text-align: center;">Schedule</p> <p>On closing, the land within Lot 1, DP 1188376 remains vested in the State of New South Wales as Crown land.</p>	<p style="text-align: center;">Description</p> <p style="text-align: center;"><i>Parish – Kember; County – King; Land District – Boorowa; L.G.A. – Boorowa</i></p> <p>Road Closed: Lot 3, DP 1175579.</p> <p>File No.: 11/07316.</p> <p style="text-align: center;">Schedule</p> <p>On closing, the land within Lot 3, DP 1175579 remains vested in the State of New South Wales as Crown land.</p>
<p style="text-align: center;">Description</p> <p style="text-align: center;"><i>Parish – Errol; County – Bathurst; Land District – Blayney; L.G.A. – Blayney</i></p> <p>Road Closed: Lot 1, DP 1189153.</p> <p>File No.: CL/00678.</p> <p style="text-align: center;">Schedule</p> <p>On closing, the land within Lot 1, DP 1189153 remains vested in the State of New South Wales as Crown land.</p>	<p style="text-align: center;">Description</p> <p style="text-align: center;"><i>Parish – Graham; County – Bathurst; Land District – Orange; L.G.A. – Blayney</i></p> <p>Road Closed: Lot 1, DP 1189196.</p> <p>File No.: 08/3045.</p> <p style="text-align: center;">Schedule</p> <p>On closing, the land within Lot 1, DP 1189196 remains vested in the State of New South Wales as Crown land.</p>
<p style="text-align: center;">Description</p> <p style="text-align: center;"><i>Parish – South Condobolin; County – Gipps; Land District – Condobolin; L.G.A. – Lachlan</i></p> <p>Road Closed: Lot 1, DP 1190305 (subject to easements for multi-purpose electrical installation created by Deposited Plan DP 1190305).</p> <p>File No.: OE04 H 205.</p>	<p style="text-align: center;">Description</p> <p style="text-align: center;"><i>Parish – Osborne; County – Bathurst; Land District – Blayney; L.G.A. – Blayney</i></p> <p>Road Closed: Lot 1, DP 1189166.</p> <p>File No.: CL/00799.</p> <p style="text-align: center;">Schedule</p> <p>On closing, the land within Lot 1, DP 1189166 remains vested in the State of New South Wales as Crown land.</p>

Description

*Parish – Three Brothers; County – Bathurst;
Land District – Blayney; L.G.A. – Blayney*

Road Closed: Lot 2, DP 1189163 (subject to right of access created by Deposited Plan 1189163).

File No.: CL/00868.

Schedule

On closing, the land within Lot 2, DP 1189163 remains vested in the State of New South Wales as Crown land.

Description

*Parish – Galong; County – Harden;
Land District – Boorowa; L.G.A. – Harden*

Road Closed: Lot 1, DP 1190219.

File No.: 12/06112:AD.

Schedule

On closing, the land within Lot 1, DP 1190219 remains vested in the State of New South Wales as Crown land.

Description

*Parish – Galong; County – Harden;
Land District – Boorowa; L.G.A. – Harden*

Road Closed: Lot 2, DP 1190219.

File No.: 12/01863:AD.

Schedule

On closing, the land within Lot 2, DP 1190219 remains vested in the State of New South Wales as Crown land.

Description

*Parish – Southend; County – Cumberland;
Land District – Metropolitan; L.G.A. – Wollongong*

Road Closed: Lot 1, DP 1185164.

File No.: 11/13688.

Schedule

On closing, the land within Lot 1, DP 1185164 remains vested in Wollongong City Council as operational land for the purposes of the Local Government Act 1993.

Council Reference: P&R:RMC.

NOWRA OFFICE
5 O'Keefe Avenue (PO Box 309), Nowra NSW 2541
Phone: (02) 4428 9100 Fax: (02) 4421 2172

NOTIFICATION OF CLOSING OF A ROAD

IN pursuance of the provisions of the Roads Act 1993, the road hereunder described is closed and the lands comprised therein cease to be public road and the rights of passage and access that previously existed in relation to the road is extinguished. Upon closing, title to the land, comprising the former public road, vests in the body specified in the Schedule hereunder.

ANDREW STONER, M.P.,
 Minister for Regional Infrastructure and Services

Description

*Parish – Ulladulla; County – St Vincent;
 Land District – Nowra; L.G.A. – Shoalhaven*

Road Closed: Lot 1, DP 1179988 (subject to easement/
 right of carriageway created by Deposited Plan 1179988).

File No.: 10/13398.

Schedule

On closing, the land within Lot 1, DP 1179988 remains
 vested in the State of New South Wales as Crown land.

Description

*Parish – Tomerong; County – St Vincent;
 Land District – Nowra; L.G.A. – Shoalhaven*

Road Closed: Lot 101, DP 1190529.

File No.: NA06 H 150.

Schedule

On closing, the land within Lot 101, DP 1190529 remains
 vested in Council as operational land for the purposes of the
 Local Government Act 1993.

Council's Reference: 3256E (D12/172161).

**NOTICE OF PURPOSE OTHER THAN THE
 DECLARED PURPOSE PURSUANT TO SECTION
 34A(2) OF THE CROWN LANDS ACT 1989**

PURSUANT to section 34A(2)(b) of the Crown Lands Act 1989, the Crown reserve with the declared public purpose specified in Column 2 of the Schedules, is to be used or occupied for a purpose other than the declared purpose specified in Column 1 of the Schedules.

ANDREW STONER, M.P.,
 Minister for Regional Infrastructure and Services

SCHEDULE 1

Column 1

Recreation (Relevant Interest -
 S34A Licence 522152).
 File: 13/13304.

Column 2

Reserve No.: 180069.
 Public Purpose: Port
 facilities and services.
 Notified: 28 June 1996.
 File No.: 13/13304.

SCHEDULE 2

Column 1

Recreation (Relevant Interest -
 S34A Licence 522152).
 File: 13/13304.

Column 2

Reserve No.: 751279.
 Public Purpose: Future
 public requirements.
 Notified: 29 June 2007.
 File No.: 13/13304.

ORANGE OFFICE
92 Kite Street (PO Box 2146), Orange NSW 2800
Phone: (02) 6391 4300 Fax: (02) 6362 3896

**NOTICE OF PURPOSE OTHER THAN THE
DECLARED PURPOSE PURSUANT TO SECTION
34A(2) OF THE CROWN LANDS ACT 1989**

PURSUANT to section 34A(2)(b) of the Crown Lands Act 1989, the Crown reserve with the declared public purpose specified in Column 2 of the Schedules, is to be used or occupied for a purpose other than the declared purpose specified in Column 1 of the Schedules.

ANDREW STONER, M.P.,
Minister for Regional Infrastructure and Services

SCHEDULE 1

<i>Column 1</i>	<i>Column 2</i>
Conservation (Relevant Interest - S34A Licence - RI 522120).	Reserve No.: 58609. Public Purpose: Generally. Notified: 26 February 1926. File No.: 11/10714.

SCHEDULE 2

<i>Column 1</i>	<i>Column 2</i>
Conservation (Relevant Interest - S34A Licence - RI 522120).	Reserve No.: 62688. Public Purpose: Generally. Notified: 15 May 1931. File No.: 11/10714.

SCHEDULE 3

<i>Column 1</i>	<i>Column 2</i>
Conservation (Relevant Interest - S34A Licence - RI 522120).	Reserve No.: 78613. Public Purpose: Future public requirements. Notified: 25 May 1956. File No.: 11/10714.

SCHEDULE 4

<i>Column 1</i>	<i>Column 2</i>
Conservation (Relevant Interest - S34A Licence - RI 522120).	Reserve No.: 80281. Public Purpose: Generally. Notified: 17 January 1958. File No.: 11/10714.

SCHEDULE 5

<i>Column 1</i>	<i>Column 2</i>
Conservation (Relevant Interest - S34A Licence - RI 522120).	Reserve No.: 89681. Public Purpose: Future public requirements. Notified: 12 December 1975. File No.: 11/10714.

SCHEDULE 6

<i>Column 1</i>	<i>Column 2</i>
Conservation (Relevant Interest - S34A Licence - RI 522120).	Reserve No.: 89682. Public Purpose: Future public requirements. Notified: 12 December 1975. File No.: 11/10714.

SCHEDULE 7

<i>Column 1</i>	<i>Column 2</i>
Conservation (Relevant Interest - S34A Licence - RI 522120).	Reserve No.: 190027. Public Purpose: Public recreation. Notified: 30 January 1987. File No.: 11/10714.

SCHEDULE 8

<i>Column 1</i>	<i>Column 2</i>
Conservation (Relevant Interest - S34A Licence - RI 522120).	Reserve No.: 755757. Public Purpose: Future public requirements. Notified: 29 June 2007. File No.: 11/10714.

SCHEDULE 9

<i>Column 1</i>	<i>Column 2</i>
Conservation (Relevant Interest - S34A - Licence - RI 522120).	Reserve No.: 755766. Public Purpose: Future public requirements. Notified: 29 June 2007. File No.: 11/10714.

SCHEDULE 10

<i>Column 1</i>	<i>Column 2</i>
Conservation (Relevant Interest - S34A Licence - RI 522120).	Reserve No.: 1012828. Public Purpose: Future public requirements. Notified: 8 December 2006. File No.: 11/10714.

SYDNEY METROPOLITAN OFFICE
Level 12, Macquarie Tower, 10 Valentine Avenue, Parramatta 2150
(PO Box 3935, Parramatta NSW 2124)
Phone: (02) 8836 5300 Fax: (02) 8836 5365

**REVOKE APPOINTMENT OF A RESERVE TRUST
AS TRUSTEE OF A RESERVE**

PURSUANT to section 92(3)(c) of the Crown Lands Act 1989, the reserve trust specified in Column 1 of the Schedule hereunder, is revoked as trustee of the reserve specified opposite thereto in Column 2 of the Schedule.

ANDREW STONER, M.P.,
Minister for Regional Infrastructure and Services

SCHEDULE

<i>Column 1</i>	<i>Column 2</i>
Prince Henry at Little Bay Reserve Trust.	Reserve No.: Part 1013488. Being Lot 3, DP 270427 and Lot 35, DP 270427. Public Purpose: Public recreation. Parish: Botany. Notified: 24 December 2009.
	Reserve No.: Part 1013508. Being Lot 17, DP 270427. Public Purpose: Environmental protection. Parish: Botany. Notified: 24 December 2009.

**APPOINTMENT OF CORPORATION TO MANAGE
RESERVE TRUST**

PURSUANT to section 95 of the Crown Lands Act 1989, the corporation specified in Column 1 of the Schedule hereunder, is appointed to manage the affairs of the reserve trust specified opposite thereto in Column 2, which is trustee of the reserve referred to in Column 3 of the Schedule.

SCHEDULE

<i>Column 1</i>	<i>Column 2</i>	<i>Column 3</i>
Randwick City Council.	Gubbuteh Mayo Reserve Trust.	Part Reserve No.: 1013488. Being Lot 3, DP 270427 and Lot 35, DP 270427. Public Purpose: Public recreation. Notified: 24 December 2009. File No.: 13/15391.
		Part Reserve No.: 1013508. Being Lot 17, DP 270427. Public Purpose: Environmental protection. Notified: 24 December 2009. File No.: 13/15391.

For a term commencing the date of this notice.

ESTABLISHMENT OF RESERVE TRUST

PURSUANT to section 92(1) of the Crown Lands Act 1989, the reserve trust specified in Column 1 of the Schedule hereunder, is established under the name stated in that Column and is appointed as trustee of the reserve specified opposite thereto in Column 2 of the Schedule.

ANDREW STONER, M.P.,
Minister for Regional Infrastructure and Services

SCHEDULE

<i>Column 1</i>	<i>Column 2</i>
Gubbuteh Mayo Reserve Trust.	Part Reserve No.: 1013488. Being Lot 3, DP 270427 and Lot 35, DP 270427. Public Purpose: Public recreation. Notified: 24 December 2009. File No.: 13/15391.
	Part Reserve No.: 1013508. Being Lot 17, DP 270427. Public Purpose: Environmental protection. Notified: 24 December 2009. File No.: 13/15391.

TAMWORTH OFFICE
25-27 Fitzroy Street (PO Box 535), Tamworth NSW 2340
Phone: (02) 6764 5100 Fax: (02) 6766 3805

NOTIFICATION OF CLOSING OF A ROAD

IN pursuance of the provisions of the Roads Act 1993, the road hereunder described is closed and the lands comprised therein cease to be public road and the rights of passage and access that previously existed in relation to the road is extinguished. Upon closing, title to the land, comprising the former public road, vests in the body specified in the Schedule hereunder.

ANDREW STONER, M.P.,
Minister for Regional Infrastructure and Services

Description

*Parish – Wallabadah; County – Buckland;
Land District – Quirindi; L.G.A. – Liverpool Plains*

Road Closed: Lot 1, DP 1188976.

File No.: 09/10324.

Schedule

On closing, the land within Lot 1, DP 1188976 remains vested in the State of New South Wales as Crown land.

Description

*Parish – Wean; County – Nandewar;
Land District – Gunnedah; L.G.A. – Narrabri*

Road Closed: Lot 1, DP 1187351.

File No.: 09/09320.

Schedule

On closing, the land within Lot 1, DP 1187351 remains vested in the State of New South Wales as Crown land.

TAREE OFFICE
98 Victoria Street (PO Box 440), Taree NSW 2430
Phone: (02) 6591 3500 Fax: (02) 6552 2816

ROADS ACT 1993

ORDER

Transfer of Crown Road to a Council

IN pursuance of the provisions of section 151, Roads Act 1993, the Crown road specified in Schedule 1 is transferred to the roads authority specified in Schedule 2 hereunder, as from the date of publication of this notice and as from that date the road specified in Schedule 1 ceases to be a Crown Road.

ANDREW STONER, M.P.,
Minister for Regional Infrastructure and Services.

SCHEDULE 1

*Parish – Johns River; County – Macquarie;
Land District – Taree; Locality – Kendall;
Local Government Area – Port Macquarie Hastings
Council*

Crown public road being the laneway separating Lot 20, DP 112083 from Lot 1, DP 589277, off Graham Street at Kendall.

SCHEDULE 2

Roads Authority: Port Macquarie Hastings Council.

File No.: TE03 H 108.

WAGGA WAGGA OFFICE**Corner Johnston and Tarcutta Streets (PO Box 60), Wagga Wagga NSW 2650****Phone: (02) 6937 2700 Fax: (02) 6921 1851****ERRATUM**

IN the notification appearing in the *New South Wales Government Gazette* of 2 October 2009, Folio 5299, under the heading Appointment of Trust Board Members, Reserve 63877, the term of office expiry date should read 28 February 2014.

DEDICATION OF CROWN LAND AS PUBLIC ROAD

IN pursuance of the provisions of sections 12(1) and 12(2), Roads Act 1993, the Crown land specified in Schedule 1 is dedicated as public road, not being a Crown public road, under the control of the Roads Authority specified in Schedule 2 hereunder, as from the date of publication of this notice.

ANDREW STONER, M.P.,
Minister for Regional Infrastructure and Services

SCHEDULE 1

*Parish – Colombo; County – Urana;
Land District – Urana;
Local Government Area – Urana Shire Council*

Lot 186, DP 1104343.

SCHEDULE 2

Roads Authority: Urana Shire Council.

File No.: WA85 H 790.

Council's Reference: DA10/03:LA.

APPOINTMENT OF RESERVE TRUST AS TRUSTEE OF A RESERVE

PURSUANT to section 92(1) of the Crown Lands Act 1989, the reserve trust specified in Column 1 of the Schedule hereunder, is appointed as trustee of the reserve specified opposite thereto in Column 2 of the Schedule.

ANDREW STONER, M.P.,
Minister for Regional Infrastructure and Services

SCHEDULE

<i>Column 1</i>	<i>Column 2</i>
Wagga Wagga City Council Crown Reserves Reserve Trust.	Reserve No.: 88404. Public Purpose: Community centre. Notified: 19 November 1971. File No.: 13/15250.

NOTICE OF PURPOSE OTHER THAN THE DECLARED PURPOSE PURSUANT TO SECTION 34A(2) OF THE CROWN LANDS ACT 1989

PURSUANT to section 34A(2)(b) of the Crown Lands Act 1989, the Crown reserve with the declared public purpose specified in Column 2 of the Schedules, is to be used or occupied for a purpose other than the declared purpose specified in Column 1 of the Schedules.

ANDREW STONER, M.P.,
Minister for Regional Infrastructure and Services

SCHEDULE 1

<i>Column 1</i>	<i>Column 2</i>
Pump and Pipeline (Relevant Interest - S34A Licence 519253).	Reserve No.: 34406. Public Purpose: Water. Notified: 10 May 1902. File No.: 13/12193.

SCHEDULE 2

<i>Column 1</i>	<i>Column 2</i>
Pump and Pipeline (Relevant Interest - Section 34A Licence - RI 504560).	Reserve No.: 65630. Public Purpose: Travelling stock and camping. Notified: 22 November 1935. File No.: 12/05581.

SCHEDULE 3

<i>Column 1</i>	<i>Column 2</i>
Pump and Pipeline (Relevant Interest - Section 34A Licence - RI 504560). File Reference - 12/05581.	Reserve No.: 56146. Public Purpose: Generally. Notified: 11 May 1923. File No.: 13/11244.
Pump and Pipeline (Relevant Interest - Section 34A Licence - RI 516719). File Reference - 13/11244.	

SCHEDULE 4

<i>Column 1</i>	<i>Column 2</i>
Pump and Pipeline (Relevant Interest - Section 34A Licence - RI 504560). File Reference - 12/05581.	Reserve No.: 1011268. Public Purpose: Future public requirements. Notified: 3 February 2006. File No.: 13/11244.
Pump and Pipeline (Relevant Interest - Section 34A Licence - RI 516719). File Reference - 13/11244.	

WESTERN REGION OFFICE
45 Wingewarra Street (PO Box 1840), Dubbo NSW 2830
Phone: (02) 6883 5400 Fax: (02) 6884 2067

NOTIFICATION OF CREATION OF EASEMENT

PURSUANT to Part 4, Division 5, section 52 (1) (b) (ii), Crown Lands Act 1989, the easement described hereunder is created.

ANDREW STONER, M.P.,
 Minister for Regional Infrastructure and Services

Description

*Parish of Tilpa; County of Cowper;
 Administrative District of Bourke; Shire of Bourke*

Purpose: Right of access.

Lands Benefited: Lot 6201, DP 769053 and Lot 6051, DP 768908.

Land over which Created: The site designated "D" in DP 1172670 affecting Crown reserve 1054 for travelling stock, notified 17 December 1883, being part Lot 2253 in DP 764150.

TERMS AND CONDITIONS OF RIGHT OF WAY

1. The owner of the lot benefited, their authorised contractors, employees and agents may:
 - (a) by any reasonable means pass across each lot burdened, but only within the site of this easement, to get to or from the lot benefited, and
 - (b) do anything reasonably necessary for that purpose, including:
 - entering the lot burdened, and
 - bringing machinery, equipment and automobiles onto the easement, and
 - carrying out work within the site of this easement, such as constructing, placing, repairing or maintaining trafficable surfaces, driveways or structures.
2. In exercising those powers, the owner of the lot benefited must:
 - (a) ensure all work is done properly, and
 - (b) cause as little inconvenience as is practicable to the owner and any occupier of the lot burdened, and
 - (c) cause as little damage as is practicable to the lot burdened and any improvement on it, and
 - (d) restore the lot burdened as nearly as is practicable to its former condition, and
 - (e) make good any collateral damage and
 - (f) not herd or bring livestock on foot across the easement but may transport livestock by truck or other means and
 - (g) ensure any gates are kept secured or locked where keys have been provided.

File No.: 11/09257.

ALTERATION OF PURPOSE/CONDITIONS OF A WESTERN LANDS LEASE

IT is hereby notified that in pursuance of the provisions of section 18J, Western Lands Act 1901, the purpose and conditions of the undermentioned Western Lands Lease have been altered as shown.

ANDREW STONER, M.P.,
 Minister for Regional Infrastructure and Services

*Administrative District – Walgett North; Shire – Walgett;
 Parish – Tutawa; County – Finch*

The purpose/conditions of Western Lands Lease 6519, being the land contained within Folio Identifier 3596/765948 have been altered from "Grazing" to "Grazing and Feedlot" effective from 14 November 2013.

As a consequence of the alteration of purpose and conditions rent will be assessed annually in line with the Western Lands Act 1901 and Regulations.

The conditions previously annexed to Western Lands Lease 6519 remain unaltered except for the addition of the following special conditions:

SPECIAL CONDITIONS ATTACHED TO WESTERN LANDS LEASE No. 6519

- (1) In the conditions annexed to the lease, the expression "the Minister" means the Minister administering the Western Lands Act 1901, and any power, authority, duty or function conferred or imposed upon the Minister by or under those conditions may be exercised or performed either by the Minister or by such officers of the Department of Trade and Investment as the Minister may from time to time approve.
- (2) In these conditions and reservations the expression "the Commissioner" means the Commissioner charged with the administration of the Western Lands Act 1901 ("the Act") in accordance with section 4(2) of the Act.
 - (a) For the purposes of this clause the term Lessor shall include Her Majesty the Queen Her Heirs and Successors the Minister and the agents servants employees and contractors of the Lessor Her Majesty Her Majesty's Heirs and Successors and the Minister.
 - (b) The lessee covenants with the Lessor to indemnify and keep indemnified the Lessor from and against all claims for injury loss or damage suffered by any person or body using or being in or upon the Premises or any adjoining land or premises of the Lessor arising out of the Holder's use of the Premises and against all liabilities for costs charges and expenses incurred by the Lessor in respect of the claim of any such person or body except to the extent that any such claims and demands arise wholly from any negligence or wilful act or omission on the part of the Lessor.
 - (c) The indemnity contained in this clause applies notwithstanding that this Lease authorised or required the lessee to undertake or perform the activity giving rise to any claim for injury loss or damage.

- (d) The lessee expressly agrees that the obligations of the Holder under this clause shall continue after the expiration or sooner determination of this Lease in respect of any act deed matter or thing occurring before such expiration or determination.
- (3) The rent of the lease shall be assessed in accordance with Part 6 of the Western Lands Act 1901.
- (4) The rent shall be due and payable annually in advance on 1 July in each year.
- (5) (a) "GST" means any tax on goods and/or services, including any value-added tax, broad-based consumption tax or other similar tax introduced in Australia.
 "GST law" includes any Act, order, ruling or regulation, which imposes or otherwise deals with the administration or imposition of a GST in Australia.
- (b) Notwithstanding any other provision of this Agreement:
- (i) If a GST applies to any supply made by either party under or in connection with this Agreement, the consideration provided or to be provided for that supply will be increased by an amount equal to the GST liability properly incurred by the party making the supply.
- (ii) If the imposition of a GST or any subsequent change in the GST law is accompanied by or undertaken in connection with the abolition of or reduction in any existing taxes, duties or statutory charges (in this clause "taxes"), the consideration payable by the recipient of the supply made under this Agreement will be reduced by the actual costs of the party making the supply that are reduced directly or indirectly as a consequence of the abolition of or reduction in taxes.
- (6) The lessee must pay all rates and taxes assessed on or in respect of the land leased during the currency of the lease.
- (7) The lessee must hold and use the land leased bona fide for the lessee's own exclusive benefit and shall not transfer, convey or assign the land or any portion thereof without having first obtained the written consent of the Minister.
- (8) The lessee must not enter into a sublease of the land leased unless the sublease specifies the purpose for which the land may be used under the sublease and it is a purpose which is consistent with the purpose for which the land may be used under this lease.
- (9) If the lessee enters into a sublease of the land leased, the lessee must notify the Commissioner of the granting of the sublease within 28 days after it is granted.
- (10) The land leased must be used only for the purpose of "Grazing & Feedlot".
- (11) The lessee must maintain and keep in reasonable repair all improvements on the land leased during the currency of the lease and must permit the Minister or the Commissioner or any person authorised by the Minister or the Commissioner at all times to enter upon and examine the whole or any part of the land leased and the buildings or other improvements thereon.
- (12) The lessee must not erect or permit any person to erect any buildings or extend any existing buildings on the land leased except in accordance with plans and specifications approved by the Council of the local government area.
- (13) The lessee must ensure that the land leased is kept in a neat and tidy condition to the satisfaction of the Commissioner and not permit refuse to accumulate on the land.
- (14) Upon termination or forfeiture of the lease the Commissioner may direct that the former lessee remove any structure or material from the land at his own cost and without compensation. Where such a direction has been given the former lessee must leave the land in a clean and tidy condition free from rubbish and debris.
- (15) The lessee must, within 1 year from the date of commencement of the lease or such further period as the Commissioner may allow, enclose the land leased, either separately or conjointly with other lands held in the same interest, with a suitable fence to the satisfaction of the Commissioner.
- (16) The lessee must not obstruct or interfere with any reserves, roads, or tracks, or the use thereof by any person.
- (17) The lessee must erect gates on roads within the land leased when and where directed by the Commissioner for public use and must maintain those gates together with approaches thereto by any person.
- (18) The right is reserved to the public of access from a river or creek to the bank of that river or creek adjoining the land leased and the lessee shall not obstruct access along the bank, river or creek to any member of the public.
- (19) The Crown shall not be responsible to the lessee or the lessee's successors in title for provision of access to the land leased.
- (20) Whenever so directed by the Commissioner, the lessee must, on such parts of the land leased as shall be specified in the direction, carry out agricultural practices, or refrain from agricultural practices, of such types and for such periods as the Commissioner may in the direction specify.
- (21) The lessee must furnish such returns and statements as the Commissioner may from time to time require on any matter connected with the land leased or any other land (whether within or outside the Western Division) in which the lessee has an interest.
- (22) The lessee must, within such time as may be specified by the Commissioner take such steps and measures as the Commissioner shall direct to destroy vermin and such animals and weeds as may, under any Act, from time to time be declared (by declaration covering the land leased) noxious in the Gazette and must keep the land free of such vermin and noxious animals and weeds during the currency of the lease to the satisfaction of the Commissioner.
- (23) The lessee must not remove or permit any person to remove gravel, stone, clay, shells or other material for the purpose of sale from the land leased unless the lessee or the person is the holder of a quarry license under regulations made under the Crown Lands Act

1989 or, in respect of land in a State forest, unless the lessee or the person is the holder of a forest materials licence under the Forestry Act 1916, and has obtained the special authority of the Minister to operate on the land, but the lessee may, with the approval of the Commissioner, take from the land such gravel, stone, clay, shells or other material for building and other purposes upon the land as may be required by the lessee.

(24) If the lessee is an Australian registered company then the following conditions shall apply:

- The lessee will advise the Commissioner of the name, address and telephone number of the lessee's company secretary, that person being a person nominated as a representative of the company in respect of any dealings to be had with the company. The Lessee agrees to advise the Commissioner of any changes in these details.
- Any changes in the shareholding of the Lessee's company which alters its effective control of the lease from that previously known to the Commissioner shall be deemed an assignment by the Lessee.
- Where any notice or other communication is required to be served or given or which may be convenient to be served or given under or in connection with this lease it shall be sufficiently executed if it is signed by the company secretary.
- A copy of the company's annual financial balance sheet or other financial statement which gives a true and fair view of the company's state of affairs as at the end of each financial year is to be submitted to the Commissioner upon request.

(25) The lessee shall not overstock or permit or allow overstocking of the land leased and the decision by the Commissioner as to what constitutes overstocking shall be final and the lessee shall comply with any directions of the Commissioner to prevent or discontinue overstocking.

(26) The lessee shall, if the Minister so directs, prevent the use by stock of any part of the land leased for such periods as the Minister considers necessary to permit the natural reseeding and regeneration of vegetation, and for this purpose the lessee shall erect within the timeframe appointed by the Minister such fencing as the Minister may consider necessary.

(27) The lessee must ensure that no effluent or other run-off will escape onto adjoining lands.

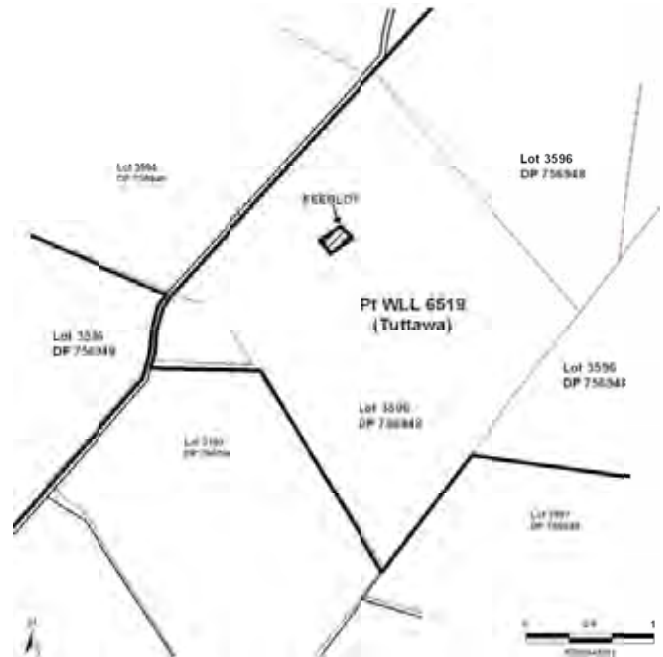
(28) The lessee shall ensure that any necessary approvals (licences and consents) from other Government Agencies and/or Statutory Authorities are granted prior to the commencement of any activity associated with the feedlot development.

(29) The necessary shall take all necessary works to prevent soil erosion arising from or contributed to by the construction and operation of the feedlot.

(30) The lessee shall implement dust suppression measures as deemed necessary to control dust generated as a direct result of the construction and operation of the feedlot.

(31) The lessee shall ensure that accession to groundwater from percolation through Feedlot pens, evaporation ponds or other feedlot infrastructure is prevented. Evaporation ponds in leaky soils must be sealed properly by techniques such as claying and plastic lining.

(32) The feedlot is of approximately 2.7 ha in size and is shown hatched on the diagram below.



**NOTICE OF PURPOSE OTHER THAN THE
DECLARED PURPOSE PURSUANT TO SECTION
34A(2) OF THE CROWN LANDS ACT 1989**

PURSUANT to section 34A(2)(b) of the Crown Lands Act 1989, the Crown reserve with the declared public purpose specified in Column 2 of the Schedule, is to be used or occupied for a purpose other than the declared purpose specified in Column 1 of the Schedule.

ANDREW STONER, M.P.,
Minister for Regional Infrastructure and Services

SCHEDULE

Column 1

Dugout (Relevant Interest -
Section 34A
Licence - RI 520533).

Column 2

Reserve No.: 1013834.
Public Purpose: Future
public requirements.
Notified: 29 June 2007.
File No.: 13/12860.

Other Notices

ASSOCIATIONS INCORPORATION ACT 2009

Reinstatement of Cancelled Association Pursuant to Section 84

TAKE notice that the incorporation of BALINESE COMMUNITY OF NSW INCORPORATED (Y3057625) cancelled on 21 August 2009 is reinstated pursuant to section 84 of the Associations Incorporation Act 2009.

Dated this 20th day November of 2013.

CHRISTINE GOWLAND,
Delegate of the Commissioner,
NSW Fair Trading

ASSOCIATIONS INCORPORATION ACT 2009

Reinstatement of Cancelled Association Pursuant to Section 84

TAKE notice that the incorporation of MT WARNING WATER SUPPLY ASSOCIATION INC (Y0911926) cancelled on 4 April 2008 is reinstated pursuant to section 84 of the Associations Incorporation Act 2009.

Dated this 20th day November of 2013.

CHRISTINE GOWLAND,
Delegate of the Commissioner,
NSW Fair Trading

ASSOCIATIONS INCORPORATION ACT 2009

Reinstatement of Cancelled Association Pursuant to Section 84

TAKE notice that the incorporation of SOUTH WOY WOY PROGRESS ASSOCIATION INCORPORATED (Y2262338) cancelled on 18 September 2009 is reinstated pursuant to section 84 of the Associations Incorporation Act 2009.

Dated this 20th day November of 2013.

CHRISTINE GOWLAND,
Delegate of the Commissioner,
NSW Fair Trading

ASSOCIATIONS INCORPORATION ACT 2009

Reinstatement of Cancelled Association Pursuant to Section 84

TAKE notice that the incorporation of WOY WOY RUGBY CLUB INC (Y1267427) cancelled on 27 August 2008 is reinstated pursuant to section 84 of the Associations Incorporation Act 2009.

Dated this 20th day November of 2013.

CHRISTINE GOWLAND,
Delegate of the Commissioner,
NSW Fair Trading

ASSOCIATIONS INCORPORATION ACT 2009

Cancellation of Incorporation Pursuant to Section 72

TAKE notice that the incorporation of the following associations is cancelled by this notice pursuant to section 72 of the Associations Incorporation Act 2009.

Cancellation is effective as at the date of gazettal.

Tuross Rescue Squad Inc – Y0640932
Hobbit New England Pre-School and Child Care Centre Incorporated – Y0629031
Cooinda Aged Peoples Homes Incorporated – Y1928111
Monaro Conservation Society Incorporated – Inc9877430
Zonta Club of the Blue Mountains Inc – Inc9875802
The Textile Institute of New South Wales (Australia) Section Incorporated – Y0525734
Lions Club of Sanctuary Point Incorporated – Inc9882795
Tangalla Community Streams & Rainforest Incorporated – Inc9886831
Caravan Cultural Club Incorporated – Inc9894271
Twin City Rodders Incorporated – Inc9874783
Cootamundra Community Chest Group Incorporated – Inc9889876
Jamberoo Community Growers Incorporated – Inc9892049
Ma'unatul Association of NSW Incorporated – Inc9880070
Preachers Illawarra Incorporated – Inc9894727

Dated this 20th day of November 2013.

ROBYNE LUNNEY,
Delegate of the Commissioner,
NSW Fair Trading

ABORIGINAL LAND RIGHTS ACT 1983

Notice

I, the Honourable Victor Dominello, M.P., Minister for Aboriginal Affairs, following approval by the New South Wales Aboriginal Land Council, do, by this notice pursuant to section 222 (1) of the Aboriginal Land Rights Act 1983 (the Act), appoint Mr Andrew BOWCHER as administrator to the Brewarrina Local Aboriginal Land Council for a period of six (6) calendar months. During the period of his appointment, the administrator will have all of the functions of a Local Aboriginal Land Council as specified in sections 52 and 52G of the Act but subject to section 230 of the Act and any other duties as specified by the agreed terms of appointment. The administrator's remuneration and expenses are not to exceed \$60,000, excluding gst, without the prior approval of NSWALC. The administrator's remuneration may include fees payable for the services of other personnel within the administrator's firm who provide services as agents of the administrator.

Signed and sealed this 13th day of November 2013.

VICTOR DOMINELLO, M.P.,
Minister for Aboriginal Affairs

GOD SAVE THE QUEEN!

CO-OPERATIVES ACT 1992

Umbi Gumbi Co-operative Society Limited

Order Under Section 289 (2)

I, Christine Gowland, sub-delegate of the Co-operatives Council order that the maximum permissible level of share interest that a person may hold in the Umbi Gumbi Co-operative Society Limited is increased to 25% of the nominal value of the issued share capital of the Co-operative.

Dated at Bathurst, this 14th day of November 2013.

CHRISTINE GOWLAND,
General Manager,
Registry Services

and Sub-delegate of the Co-operatives Council

DAMS SAFETY ACT 1978 AND MINING ACT 1992

Order under Section 369 of the Mining Act 1992

Werris Creek Notification Area

THE Dams Safety Committee pursuant to section 369 of the Mining Act 1992, hereby declares that with regard to Werris Creek Void Water Dam 1, Werris Creek Void Water Dam 3 and Werris Creek Void Water Dam 4, being prescribed dams under Dams Safety Act 1978, the land described in the schedule hereto is the notification area of the said dams.

SCHEDULE

The area bounded by straight lines joining the following 4 ordered points on maps QUIPOLLY 9035-3-S 1:25000; the points are specified by Map Grid of Australia 1994 co-ordinates in Zone 56:

<i>Point</i>	<i>MGAEast</i>	<i>MGANorth</i>
1	276600	6521000
2	276600	6523500
3	273700	6523500
4	273700	6521000

Map Grid Australia (MGA) co-ordinates for the above points, as well as plan NA-247 showing the area, are available from the Dams Safety Committee.

BRIAN COOPER,
Chairman

Dams Safety Committee,
PO Box 3720,
Parramatta NSW 2124

DAMS SAFETY ACT 1978 AND MINING ACT 1992

Order under Section 369 of the Mining Act 1992

Cumnock Notification Area

THE Dams Safety Committee pursuant to section 369 of the Mining Act 1992, hereby declares that with regard to Cumnock Tailings Storage Facility, being a prescribed dam under Dams Safety Act 1978, the land described in the schedule hereto is the notification area of the said dam.

SCHEDULE

The area bounded by straight lines joining the following 4 ordered points on maps JERRY'S PLAINS 9033-2-S 1:25000 and CAMBERWELL 9133-3-S 1:25000; the points are specified by Map Grid of Australia 1994 co-ordinates in Zone 56:

<i>Point</i>	<i>MGAEast</i>	<i>MGANorth</i>
1	312400	6410800
2	312400	6412800
3	310100	6412800
4	310100	6410800

Map Grid Australia (MGA) co-ordinates for the above points, as well as plan NA-248 showing the area, are available from the Dams Safety Committee.

BRIAN COOPER,
Chairman

Dams Safety Committee,
PO Box 3720,
Parramatta NSW 2124

DAMS SAFETY ACT 1978 AND MINING ACT 1992

Order under Section 369 of the Mining Act 1992

BobsDump Notification Area

THE order published in *NSW Government Gazette* No. 66 of 6 June 2008 on page 4737 is revoked.

BRIAN COOPER,
Chairman

Dams Safety Committee,
PO Box 3720,
Parramatta NSW 2124

FORESTRY ACT 2012

Revocation of Dedication

IN pursuance of section 32 of the Forestry Act 2012, I, KATRINA ANN HODKINSON, Minister for Primary Industries, being the Minister of the Crown charged with the administration of the Forestry Act 2012, having considered a report from the Forestry Corporation of New South Wales and being of the opinion that the hereinafter described land should be made available for the purpose of 'Use of Aborigines' which is a Public purpose within the meaning of section 87 of the Crown Lands Act 1989, DO HEREBY revoke the dedication of the hereinafter described land.

KATRINA ANN HODKINSON, M.P.,
Minister for Primary Industries

*Eastern Division
Land District of Tenterfield
Tenterfield Shire Council Area
North East Forestry Region*

The part of Urbenville State Forest No. 862, No. 1 Extension dedication 31 May 1957, in the Parish of Coutts, County of Buller, being the land within Portion 86 delineated on plan catalogued 2477-1741 in the Crown Lands Division of Land and Property Information, Sydney, having an area of about 1783 square metres.

FORESTRY ACT 2012

Revocation of Dedication

IN pursuance of section 32 of the Forestry Act 2012, I, KATRINA ANN HODKINSON, Minister for Primary Industries, being the Minister of the Crown charged with the administration of the Forestry Act 2012, having considered a report from the Forestry Corporation of New South Wales and being of the opinion that the hereinafter described land should be made available for the purpose of 'Use of Aborigines' which is a Public purpose within the meaning of section 87 of the Crown Lands Act 1989, DO HEREBY revoke the dedication of the hereinafter described land.

KATRINA ANN HODKINSON, M.P.,
Minister for Primary Industries

*Eastern Division
Land District of Tenterfield
Tenterfield Shire Council Area
North East Forestry Region*

The whole of Legume State Forest No. 861 dedicated 1 October 1937, in the Parish of Acacia, County of Buller, having an area of about 1.82 hectares.

Office of the Minister for Police
Sydney, NSW
15 November 2013

MURDER

ONE HUNDRED THOUSAND DOLLARS (\$100,000)
REWARD

ON the 27th January 2000, the body of Bjarne CARLSEN, aged 20 years, was located at Young Street, BREWARRINA. Bjarne died as a result of a gunshot wound to his chest.

Notice is hereby given that a reward of up to one hundred thousand dollars (\$100,000) will be paid by the Government of New South Wales for information leading to the arrest and conviction of the person or persons responsible for the death of Bjarne CARLSEN.

The allocation of this reward will be at the sole discretion of the Commissioner of Police.

The urgent assistance and co-operation of the public is especially sought in the matter. Any information, which will be treated as confidential, may be given at any time of the day or night at any Police Station or by telephone –

Police Headquarters telephone (02) 9281 0000
or Crime Stoppers on 1800 333 000

The Hon. MICHAEL GALLACHER, M.L.C.,
Minister for Police and Emergency Services
and Minister for the Hunter

**PROTECTION OF THE ENVIRONMENT
OPERATIONS (HUNTER RIVER SALINITY
TRADING SCHEME) REGULATION 2002**

Public Consultation on Hunter River Salinity Trading
Scheme Review

THE NSW Environment Protection Authority (EPA) is reviewing the Protection of the Environment Operations (Hunter River Salinity Trading Scheme) Regulation 2002. The scheme manages discharges of saline water into the Hunter River catchment from coal mines and power stations.

The EPA has prepared a discussion paper outlining options to improve the operation of the Scheme. Public submissions are now being sought by the EPA on the review of the regulation.

For a copy of the discussion paper and advice on providing a submission on the review please visit the website: <http://www.epa.nsw.gov.au/licensing/hrsts/regreview.htm>

Submissions close on 7 February 2014.

A public information session will be held on Thursday, 12 December 2013, 12:30-1:30pm at the Hunter Convention Centre, at Charbonnier Hallmark, 44 Maitland Road, Singleton NSW. Persons wishing to attend or requiring further information should contact HRSTS.Review@epa.nsw.gov.au or phone 131 555 before 5 December 2013.

**THREATENED SPECIES CONSERVATION
ACT 1995**

Notice of Final Determination

THE Scientific Committee, established by the Threatened Species Conservation Act, has made a Final Determination to reject a proposal to remove a population of the Yellow-bellied Glider, *Petaurus australis*, Shaw 1791 on the Bago Plateau from Part 2 of Schedule 1 of the Act.

A population of the Yellow-bellied Glider, *Petaurus australis*, on the Bago Plateau is currently listed as an Endangered population. The Scientific Committee has reviewed more up-to-date information on this population and re-assessed the population against the criteria prescribed by the Threatened Species Conservation Regulation 2010. Consequently, the Committee has prepared the following Preliminary Determination for public exhibition. The population remains listed as an Endangered population throughout the public exhibition process.

Notice of Preliminary Determination

THE Scientific Committee has made a Preliminary Determination to support a proposal to list a population of the Yellow-bellied Glider, *Petaurus australis*, Shaw 1791 on the Bago Plateau as an ENDANGERED POPULATION in Part 2 of Schedule 1 of the Act.

Any person may make a written submission regarding the Preliminary Determination. Send submissions to: NSW Scientific Committee, PO Box 1967, Hurstville BC NSW 1481. Attention: Suzanne Chate. Submissions must be received by 31 January 2014.

Copies of these Determinations, which contain the reasons for the determinations, may be obtained free of charge on the Internet at www.environment.nsw.gov.au, by contacting the Scientific Committee Unit, PO Box 1967, Hurstville BC 1481. Tel: (02) 9585 6940 or Fax (02) 9585 6606, or in person at the Office of Environment and Heritage Information Centre, Level 14, 59-61 Goulburn Street, Sydney. Copies of the determination may also be obtained from National Parks and Wildlife Service Area Offices and Visitor Centres, subject to availability.

Associate Professor MICHELLE LEISHMAN,
Chairperson,
Scientific Committee

PRIVATE ADVERTISEMENTS

COUNCIL NOTICES

BATHURST REGIONAL COUNCIL

Roads Act 1993, Part 12, Division 3
Dedication of Land as Public Road

THE Bathurst Regional Council hereby gives notice that pursuant to Part 12, Division 3 of the Roads Act 1993, the land described in the Schedule below is dedicated to the public as road. D. SHERLEY, General Manager, Bathurst Regional Council, PMB 17, Bathurst NSW 2795.

SCHEDULE

Lot 2, DP 1079930, to be known as Goulburn Road. [7274]

BYRON SHIRE COUNCIL

Roads Act 1993, Section 162
Naming of Public Road

NOTICE is hereby given that Byron Shire Council, in accordance with section 162 of the Roads Act 1993, has approved the following name for a road to be dedicated in a plan of subdivision of Lot 530, DP 238451, Orana Road, Ocean Shores:

Roundhouse Place.

KEN GAINGER, General Manager, Byron Shire Council, 70-90 Station Street, Mullumbimby NSW 2482. [7275]

EUROBODALLA SHIRE COUNCIL

Local Government Act 1993
Land Acquisition (Just Terms Compensation) Act 1991
Notice of Compulsory Acquisition of Land

THE Eurobodalla Shire Council declares with the approval of Her Excellency the Governor that the land described in the Schedule below, excluding any mines or deposits of minerals in the land, is acquired by compulsory process in accordance with the provisions of the Land Acquisition (Just Terms Compensation) Act 1991 for a balance tank for water supply. Dated at Moruya this 15th day of November 2013. Dr CATHERINE DALE, General Manager, Eurobodalla Shire Council, PO Box 99, Moruya NSW 2537.

SCHEDULE

Lot 1, DP 1182561. [7276]

CAMPBELLTOWN CITY COUNCIL

Roads Act 1993, Section 162
Roads Regulation 2008
Notification of the Naming of Roads

NOTICE is hereby given in accordance with Clause 9 of the Roads Regulation 2008, that Campbelltown City Council has approved the following road names for use in Stage 1D of

the residential development of the former Ingleburn Army Camp in the suburb of Bardia:

Artillery Street, Cavalry Lane and Sotir Lane.

PAUL TOSI, General Manager, Campbelltown City Council, PO Box 57, Campbelltown NSW 2560. [7277]

THE COUNCIL OF THE CITY OF SYDNEY

Sydney Corporation Act of 1879
Dedication of Land as Public Road

PURSUANT to Part V of the Sydney Corporation Act of 1879, the Council of the City of Sydney declares that the land described in the Schedule below is vested in the Council of the City of Sydney and is dedicated as public road. MONICA BARONE, Chief Executive Officer, The Council of the City of Sydney, GPO Box 1591, Sydney NSW 2001.

SCHEDULE

All those pieces or parcels of land situated in the Council of the City of Sydney area, Parish of Alexandria, County of Cumberland, shown as:

Lots 1, 2, 3 and 4 in DP 1191504, known as East Circular Quay, Sydney. [7278]

GRIFFITH CITY COUNCIL

Roads Act 1993, Section 162 –
Naming of Public Road
New Road Names

NOTICE is hereby given that Griffith City Council in accordance with Roads Act 1993, Roads (General) Regulation 2008, section 162 – Naming of Public Roads has approved the following:

<i>Location</i>	<i>Road Name</i>
New roadway delivering access to Industrial allotments from Bridge Road, Griffith	Oxley Street
New roadway delivering access to Industrial allotments from Oxley Street, Griffith	Best Street

BRETT STONESTREET, General Manager, Griffith City Council, PO Box 485, Griffith NSW 2680. [7279]

GRIFFITH CITY COUNCIL

Renaming of Roads

GRIFFITH CITY COUNCIL advises that in accordance with section 162.1 of the Roads Act 1993 and Part 2, Division 2, Clauses 7-10, Roads Regulation 2008 it has renamed the following road:

<i>Location/Description</i>	<i>Proposed Road Name</i>
Renaming of the section of road from Wyangan Avenue to Remembrance Drive, Griffith	Old Aerodrome Road

BRETT STONESTREET, General Manager, Griffith City Council, PO Box 485, Griffith NSW 2680. [7280]

KIAMA MUNICIPAL COUNCIL

Roads Act 1993, Section 162

Naming of Public Roads

NOTICE is hereby given that Kiama Municipal Council, pursuant to the abovementioned Act and by resolution of Council dated 16 April 2013, has re-named the following roads located within the Kiama Municipal Council Local Government Area.

<i>Current Road Name</i>	<i>New Road Name</i>	<i>Location</i>
Un-named Public Road	Taballa Road	off Rose Valley Road, Gerringong, leading to Lot 11, DP 598632
Jamaica Street	Glenbrook Drive	end of Glenbrook Drive, Kiama, to Lot 6, DP 1171599

MICHAEL FORSYTH, General Manager, Kiama Municipal Council, PO Box 75, Kiama NSW 2533. [7281]

LIVERPOOL CITY COUNCIL

Erratum

Geographical Names Act 1966 – Section 7 (1)

THE park originally gazetted in the *NSW Government Gazette* of 19 June 2009 on page 3139:

Harvard Park should be changed to Havard Park

Havard Park is located south of Kurrajong Road, adjoining Cabramatta Creek to the east and north of Braidwood Drive within the suburb of Prestons.

F. PORTELLI, Chief Executive Officer, Liverpool City Council, Locked Bag 7064, Liverpool BC 1871. [7282]

NARRABRI SHIRE COUNCIL

Roads Act 1993

Land Acquisition (Just Terms Compensation) Act 1991

Notice of Compulsory Acquisition of Land

NARRABRI SHIRE COUNCIL declares with the approval of the Administrator that the lands described in the Schedule below, excluding any mines or deposits of minerals in the lands, are acquired by compulsory process in accordance with the provisions of the Land Acquisition (Just Terms Compensation) Act 1991 for public road.

Dated at Narrabri this 14th day of November 2013. PAT WHITE, General Manager, Narrabri Shire Council, PO Box 261, Narrabri NSW 2390.

SCHEDULE

Lot 1, DP 1179168,	
Lot 2, DP 1179168,	
Lot 3, DP 1179168.	[7283]

PARKES SHIRE COUNCIL

Roads Act 1993, Section 162.1

Naming of Public Roads
William Street, Parkes

NOTICE is given that in accordance with section 162.1 of the Roads Act 1993, as amended, Parkes Shire Council has named the road shown hereunder:

William Street Church Street East between William Street and Albert Street, Parkes.

No objections to the proposed name was received within the prescribed period of time. K. BOYD, General Manager, Parkes Shire Council, PO Box 337, Parkes NSW 2870.

[7284]

SHELLHARBOUR CITY COUNCIL

Roads Act 1993, Section 162

Naming of Public Roads

UNDER section 162 of the Roads Act 1993, Shellharbour City Council has named the following road:

<i>Location</i>	<i>Name</i>
Shell Cove – Stage 5.	Mornington Court.

Authorised by Shellharbour City Council on 8 October 2013. MICHAEL WILLIS, General Manager, Shellharbour City Council, Locked Bag 155, Shellharbour City Centre NSW 2529. [7285]

URALLA SHIRE COUNCIL

Roads Act 1993

Roads (General) Regulation 2008, Part 2, Division 2

Naming of Roads

NOTICE is hereby given that Uralla Shire Council, in pursuance of section 162 of the Roads Act 1993 and Part 2 of the Roads (General) Regulation 2008, has named the following roads in the locality of Invergowrie whose extents are defined in Deposited Plan DP 1191452:

Road Names: Lighthorse Parade and Tobruk Road

The above road names were advertised and no objections to the proposed names have been received. TOM O'CONNOR, General Manager, Uralla Shire Council, PO Box 106, Uralla NSW 2358. [7286]

WOLLONDILLY SHIRE COUNCIL

Naming of Public Roads

NOTICE is hereby given that Wollondilly Shire Council, in pursuance of section 162 of the Roads Act 1993 and Part 2 of the Roads Regulation 2008, has approved the following new road name for gazettal:

<i>Location</i>	<i>Name</i>
Lot 1 and 2, DP 1160566. New road in subdivision of 175-225 Appin Road, Appin NSW.	Morrison Road Carberry Road Upchurch Street

The road name has been advertised and notified in accordance with the above Regulation. LES McMAHON, General Manager, Wollondilly Shire Council, 62-64 Menangle Street, Picton NSW 2571. [7287]

GOULBURN MULWAREE COUNCIL

Public Notice

Sale of Land for Unpaid Rates
Saturday, 22 February 2014

NOTICE is hereby given to the person/s named hereunder that Goulburn Mulwaree Council has resolved in pursuance of section 713, of the Local Government Act 1993, to offer for sale at public auction the land described hereunder. The person/s named is/are known to Council to be the owner/s of the land on which the rates and charges, as at 16 July 2013, are due:

<i>Owners Name</i>	<i>Land Description</i>	<i>Total Amount Owing</i>
MATFORD NOMINEES PTY LTD (Deregistered)	Lot 10, DP 113590, Area: 6070 sq. metres 755 Canyonleigh Road, Brayton	\$5,047.60
Albert Frederick GRUBB & John Augustine BOURKE	Lot 1, DP 919735, Area: 2023 sq. metres Middle Arm Road, Middle Arm	\$1,499.81
Robert James COOPER	Lot 1, DP 954149, Area: 63.2 sq. metres Off Collector Road, Tarago	\$1,493.95
Frederick Allan LYNAM	Lot 6, DP 111336, Area: 4452 sq. metres 64 Burnt Pine Road, Tallong	\$4,474.83
William David DAVENPORT	Lots 3, 4, 5, DP 71717, Area: 8.258 ha 527 Old Wingello Road, Tallong	\$5,007.87
Lawrence James BROWN	Lot 20, DP 718004, Area: 80.63 ha 1279 Mountain Ash Road, Bungonia	\$10,429.61
Maria OSSOMAN	Lot 24, DP 751266, Area: 20.94 ha 1978 Caoura Road, Tallong	\$9,153.48
Jaroslav MULAC & Gertrude MULAC	Lot A, DP 157179, Area: 1075 sq. metres 88 Coromandel Street, Goulburn	\$23,081.30
Leslie Frederick STEIN	Lot 11, DP 242145, Area: 260 sq. metres Middle Arm Road, Middle Arm	\$1,493.90
Daryl James CHALKER	Lot 9, DP 22963, Area: 847.3 sq. metres 12 Martyr Street, Goulburn	\$22,996.96

Council has attempted to contact the owner/s whose name/s appear/s in Goulburn Mulwaree Council's records as the rateable owner/s, and any interested parties, the result of these efforts include the service of rate notices, title searches and electoral roll searches.

Any intending purchasers should satisfy themselves to the exact location of the block and the location/condition of power, water and sewerage connection, as well as the occupation of the property for vacant possession.

Unless payment in full is made to the Goulburn Mulwaree Council of the amount stated as Total Amount Owning together with any other rates and extra charges becoming due and payable after the publication of this notice, before the time fixed for the sale, the said land will be offered for sale by public auction by Landmark Harcourts Goulburn, on Saturday, 22 February 2014, at 11:00 am, at the Station Restaurant, Goulburn Workers Club, 1 McKell Place, Goulburn. Mr CHRIS BERRY, General Manager, Goulburn Mulwaree Council, Locked Bag 22, Goulburn NSW 2580. [7288]

ESTATE NOTICES

NOTICE of intended distribution of estate. – GORDON MAURICE HING – NSW Grant made 11 November 2013. – Any person having any claim upon the estate of Gordon Maurice Hing, late of Chatswood, in the State of New South Wales, who died on 27 June 2013, must send particulars of the claim to the legal representative for the estate, c.o. Barton & Co, 128/121-133 Pacific Highway, Hornsby, within 30 days from publication of this notice. After that time and after 6 months from the date of death of the deceased the legal representative intends to distribute the property in the estate having regard only to the claims of which the legal representative had notice at the time of distribution. BARTON & CO, Solicitors, 128/121-133 Pacific Highway, Hornsby NSW 2077 (PO Box 344), tel.: (02) 9476 1744. Reference: DFB/RS. [7289]

COMPANY NOTICES

NOTICE of voluntary liquidation. – The Corporations Law and in the matter of BILLBRACE PTY LIMITED, ACN 008 564 850. – Notice is hereby given that at an extraordinary general meeting of the members of the company duly convened and held on 18 November 2013, the following resolutions were passed: That the company be wound up voluntarily and that Ms F. MacDonald be appointed liquidator for the purpose of such winding up. Creditors of the company are required to prove their debts or claims within one month from the date of publication of this notice. Failing which they will be excluded from any distribution made and from objecting to any such distribution. Formal Proof of Debt forms are available on application to the liquidator. Dated 18 November 2013. F. MACDONALD, Liquidator, c.o. K. B. Raymond & Co., 2/131 Clarence Street, Sydney NSW 2000 (GPO Box 4684, Sydney NSW 2001), tel.: (02) 9299 6521. [7290]

ISSN 0155-6320

Authorised to be printed
TONY DUCKMANTON, Government Printer.