



Government Gazette

OF THE STATE OF
NEW SOUTH WALES

Number 35
Friday, 15 March 2013

Published under authority by the Department of Premier and Cabinet

LEGISLATION

Online notification of the making of statutory instruments

Week beginning 4 March 2013

THE following instruments were officially notified on the NSW legislation website (www.legislation.nsw.gov.au) on the dates indicated:

Proclamations commencing Acts

[Environmental Planning and Assessment Amendment Act 2008 No 36 \(2013-89\)](#) — published LW 8 March 2013

[Environmental Planning and Assessment Amendment Act 2012 No 93 \(2013-90\)](#) — published LW 8 March 2013

Regulations and other statutory instruments

[Environmental Planning and Assessment Amendment \(Paper Subdivisions\) Regulation 2013 \(2013-91\)](#) — published LW 8 March 2013

[First State Superannuation Amendment \(Infrastructure NSW\) Order 2013 \(2013-92\)](#) — published LW 8 March 2013

[State Authorities Non-contributory Superannuation Amendment \(Infrastructure NSW\) Order 2013 \(2013-93\)](#) — published LW 8 March 2013

[State Authorities Superannuation Amendment \(Infrastructure NSW\) Order 2013 \(2013-94\)](#) — published LW 8 March 2013

[Superannuation Amendment \(Infrastructure NSW\) Order 2013 \(2013-95\)](#) — published LW 8 March 2013

[Uniform Civil Procedure Rules \(Amendment No 57\) 2013 \(2013-96\)](#) — published LW 8 March 2013

[Water Sharing Plan for the Bellinger River Area Unregulated and Alluvial Water Sources Amendment Order 2013 \(2013-84\)](#) — published LW 8 March 2013

[Water Sharing Plan for the Central Coast Unregulated Water Sources Amendment Order 2013 \(2013-85\)](#) — published LW 8 March 2013

[Water Sharing Plan for the Coffs Harbour Area Unregulated and Alluvial Water Sources Amendment Order 2013 \(2013-86\)](#) — published LW 8 March 2013

[Water Sharing Plan for the Hunter Unregulated and Alluvial Water Sources Amendment Order 2013 \(2013-87\)](#) — published LW 8 March 2013

[Water Sharing Plan for the Lower North Coast Unregulated and Alluvial Water Sources Amendment Order 2013 \(2013-88\)](#) — published LW 8 March 2013

Environmental Planning Instruments

Ballina Local Environmental Plan 2012 (Amendment No 1) (2013-98) — published LW 8 March 2013

Blue Mountains Local Environmental Plan 2005 (Amendment No 25) (2013-99) — published LW 8 March 2013

Blue Mountains Local Environmental Plan 2005 (Amendment No 26) (2013-100) — published LW 8 March 2013

Gosford Local Environmental Plan No 479 (2013-101) — published LW 8 March 2013

Lake Macquarie Local Environmental Plan 2004 (Amendment No 65) (2013-102) — published LW 8 March 2013

North Sydney Local Environmental Plan 2001 (Amendment No 51) (2013-103) — published LW 8 March 2013

State Environmental Planning Policy (Sydney Region Growth Centres) Amendment (Schofields Precinct) 2013 (2013-97) — published LW 8 March 2013

Tumut Local Environmental Plan 2012 (Amendment No 1) (2013-104) — published LW 8 March 2013

Young Local Environmental Plan 2010 (Amendment No 5) (2013-105) — published LW 8 March 2013

OFFICIAL NOTICES

Appointments

**CRIMES (ADMINISTRATION OF SENTENCES)
ACT 1999**

State Parole Authority

Appointment of Community Member

HER Excellency the Governor, with the advice of the Executive Council and pursuant to the provisions of the Crimes (Administration of Sentences) Act 1999, has approved the appointment of Catriona McCOMISH as a community member of the State Parole Authority for a period of three (3) years on and from 23 January 2013.

GREG SMITH, M.P.,
Minister for Justice

Roads and Maritime Services

ROAD TRANSPORT (GENERAL) ACT 2005

Notice under Clause 20 the Road Transport (Mass, Loading and Access) Regulation 2005

GREATER HUME SHIRE COUNCIL in pursuance of Division 4 of Part 2 of the Road Transport (Mass, Loading, Access) Regulation 2005, by this Notice, specify the routes and areas on or in which 25 metre B-Doubles may be used subject to any requirements or conditions set out in the Schedule.

Date: 1 March 2013.

STEVEN PINNUCK,
General Manager,
Greater Hume Shire Council
(by delegation from the Minister for Roads)

SCHEDULE

1. Citation

This Notice may be cited Greater Hume Shire Council 25 Metre B-Double Route Notice No. 01/2013.

2. Commencement

This Notice takes effect on the date of gazettal.

3. Effect

This Notice remains in force until 1 September 2015 unless it is amended or repealed earlier.

4. Application

This Notice applies to those 25 metre B-Double vehicles which comply with Schedule 1 of the Road Transport (Mass, Loading and Access) Regulation 2010 and Schedule 2 of the Road Transport (Vehicle Registration) Regulation 2007.

5. Routes

<i>Type</i>	<i>Road No.</i>	<i>Road Name</i>	<i>Starting Point</i>	<i>Finishing Point</i>	<i>Conditions</i>
25m		Bobs Creek Road	Eastern abutment of the Carabost Creek bridge	The end of the public road section of Bobs Creek Road	Nil

ROAD TRANSPORT (GENERAL) ACT 2005

Notice under Clause 20 the Road Transport (Mass, Loading and Access) Regulation 2005

TAMWORTH REGIONAL COUNCIL, in pursuance of Division 4 of Part 2 of the Road Transport (Mass, Loading, Access) Regulation 2005, by this Notice, specify the routes and areas on or in which 4.6 metre High Vehicles may be used subject to any requirements or conditions set out in the Schedule.

Date: 12 March 2013.

PAUL BENNETT,
General Manager,
Tamworth Regional Council
(by delegation from the Minister for Roads)

SCHEDULE**1. Citation**

This Notice may be cited as Tamworth Regional Council 4.6 Metre High Vehicle Route Notice No. 4/2013.

2. Commencement

This Notice takes effect on date of gazettal.

3. Effect

This Notice remains in force until 31 December 2015 unless it is amended or repealed earlier.

4. Application

This Notice applies to those 4.6 metre high vehicles which comply with Schedule 1 of the Road Transport (Mass, Loading and Access) Regulation 2005 and Schedule 2 of the Road Transport (Vehicle Registration) Regulation 2007.

5. Routes

<i>Type</i>	<i>Road No.</i>	<i>Road Name</i>	<i>Starting Point</i>	<i>Finishing Point</i>	<i>Conditions</i>
4.6		Alice Street, Barraba	MR 63	Trevallyn Road	
4.6		Trevallyn Road, Barraba	Alice Street	Gwydir Shire boundary	No vehicles in excess of the posted load limit on Plumthorpe Bridge. Use side track on Mayvale Road
4.6		Mayvale Road, Barraba	Trevallyn Road	“Campo Santo” 3.5 kilometres west	

ROAD TRANSPORT (GENERAL) ACT 2005

Notice under Clause 20 the Road Transport (Mass, Loading and Access) Regulation 2005

TAMWORTH REGIONAL COUNCIL, in pursuance of Division 4 of Part 2 of the Road Transport (Mass, Loading, Access) Regulation 2005, by this Notice, specify the routes and areas on or in which 25 metre B-Doubles may be used subject to any requirements or conditions set out in the Schedule.

Date: 13 March 2013.

PAUL BENNETT,
General Manager,
Tamworth Regional Council
(by delegation from the Minister for Roads)

SCHEDULE**1. Citation**

This Notice may be cited as Tamworth Regional Council 25 Metre B-Double route Notice No. 1/2013.

2. Commencement

This Notice takes effect on date of gazettal.

3. Effect

This Notice remains in force until 1 September 2015 unless it is amended or repealed earlier.

4. Application

This Notice applies to those 25 metre B-Double vehicles which comply with Schedule 1 of the Road Transport (Mass, Loading and Access) Regulation 2005 and Schedule 2 of the Road Transport (Vehicle Registration) Regulation 2007.

5. Routes

<i>Type</i>	<i>Road No.</i>	<i>Road Name</i>	<i>Starting Point</i>	<i>Finishing Point</i>	<i>Conditions</i>
25m		Alice Street, Barraba	MR 63	Trevallyn Road	
25m		Trevallyn Road, Barraba	Alice Street	Tamworth Regional/ Gwydir Shire boundary	No vehicles in excess of the posted load limit on Plumthorpe Bridge. Use side track on Mayvale Road
25m		Mayvale Road, Barraba	Trevallyn Road	“Campo Santo” 3.5 kilometres west	

ROAD TRANSPORT (GENERAL) ACT 2005

Notice under Clause 20 of the Road Transport (Mass, Loading and Access) Regulation 2005

WARRUMBUNGLA SHIRE COUNCIL, in pursuance of Division 4 of Part 2 of the Road Transport (Mass, Loading and Access) Regulation 2005, by this Notice, specify the routes and areas on or in which B-Doubles may be used subject to any requirements or conditions set out in the Schedule.

STEVE LOANE,
General Manager,
Warrumbungle Shire Council
(by delegation from the Minister for Roads)

SCHEDULE
1. Citation

This Notice may be cited as the Warrumbungle Shire Council B-Double Route Notice No. 1/2013.

2. Commencement

This Notice takes effect at 7.00 am 30 March 2013.

3. Effect

This Notice remains in force from 7.00 am to 2.00 pm 30 March 2013 only unless it is amended or repealed earlier.

4. Application

This Notice applies to those 25 metre B-Double vehicles which comply with Schedule 1 to the Road Transport (Mass, Loading and Access) Regulation 2005 and Schedule 2 to the Road Transport (Vehicle Registration) Regulation 2007.

5. Routes

B-Double routes within the Warrumbungle Shire Council

<i>Type</i>	<i>Road No.</i>	<i>Road Name</i>	<i>Starting point</i>	<i>Finishing point</i>	<i>Conditions</i>
25	000	Edwards Street	John Street (Newell Highway, SH17) in Coonabarabran	Namoi Street in Coonabarabran	Easter Saturday only between 7.00am and 2.00pm.
25	000	Namoi Street	Edwards Street in Coonabarabran	Baradine Road (MR129)	Easter Saturday only between 7.00am and 2.00pm.

ROADS ACT 1993

Notice of Dedication of Land as Public Road at
Blacktown in the Blacktown City Council area

Roads and Maritime Services, by its delegate, dedicates
the land described in the schedule below as public road
under section 10 of the Roads Act 1993.

T D Craig
Manager, Compulsory Acquisition & Road Dedication
Roads and Maritime Services

SCHEDULE

ALL those pieces or parcels of land situated in the
Blacktown City Council area, Parish of Prospect and
County of Cumberland, shown as Lots 17 to 23
inclusive Deposited Plan 838945.

(RMS Papers: 9M4049; RO SF2013/004414/2)

Department of Trade and Investment, Regional Infrastructure and Services

MINERAL RESOURCES

NOTICE is given that the following applications have been received:

EXPLORATION LICENCE APPLICATIONS

(T13-1038)

No. 4777, NEW SOUTH RESOURCES LIMITED (ACN 119 557 416), area of 4 units, for Group 1, dated 6 March 2013. (Orange Mining Division).

(T13-1039)

No. 4778, IRGS SOUTHERN GOLD PTY LTD (ACN 149 179 920), area of 100 units, for Group 1, dated 6 March 2013. (Wagga Wagga Mining Division).

The Hon. CHRIS HARTCHER, M.P.,
Minister for Resources and Energy

NOTICE is given that the following application has been withdrawn:

EXPLORATION LICENCE APPLICATION

(T12-1168)

No. 4618, PMR3 PTY LTD (ACN 157 845 620), County of Farnell and County of Yancowinna, Map Sheet (7134). Withdrawal took effect on 6 March 2013.

The Hon. CHRIS HARTCHER, M.P.,
Minister for Resources and Energy

NOTICE is given that the following applications for renewal have been received:

(07-1395)

Exploration Licence No. 1590, BARRICK (COWAL) LIMITED (ACN 007 857 598) and AURIONGOLD EXPLORATION PTY LIMITED (ACN 067 813 932), area of 24 units. Application for renewal received 7 March 2013.

(T00-0185)

Exploration Licence No. 5830, ALKANE RESOURCES LTD (ACN 000 689 216), area of 4 units. Application for renewal received 8 March 2013.

(13-1095)

Exploration Licence No. 6391, GOLDEN CROSS OPERATIONS PTY. LTD. (ACN 050 212 827), area of 33 units. Application for renewal received 6 March 2013.

(T08-0074)

Exploration Licence No. 7321, STRAITS GOLD PTY LIMITED (ACN 072 498 081), area of 4 units. Application for renewal received 6 March 2013.

The Hon. CHRIS HARTCHER, M.P.,
Minister for Resources and Energy

RENEWAL OF CERTAIN AUTHORITIES

NOTICE is given that the following authorities have been renewed:

(07-0377)

Exploration Licence No. 7161, CRISTAL MINING AUSTRALIA LIMITED (ACN 009 247 858), Counties of Manara, Perry and Wentworth, Map Sheet (7430, 7431, 7531, 7631), area of 200 units, for a further term until 23 June 2014. Renewal effective on and from 5 March 2013.

(T09-0214)

Exploration Licence No. 7493, PLATSEARCH NL (ACN 003 254 395), Counties of Booroondarra and Rankin, Map Sheet (7834), area of 50 units, for a further term until 31 March 2014. Renewal effective on and from 22 November 2012.

(T08-0252)

Exploration Licence No. 7596, ABX1 PTY LTD (ACN 139 790 364), County of Buckland, Map Sheet (9034), area of 15 units, for a further term until 18 August 2014. Renewal effective on and from 6 March 2013.

(T10-0214)

Exploration Licence No. 7598, ABX1 PTY LTD (ACN 139 790 364), County of Brisbane, Map Sheet (8933), area of 65 units, for a further term until 18 August 2014. Renewal effective on and from 6 March 2013.

(10-4676)

Petroleum Exploration Licence No. 12, AUSTRALIAN COALBED METHANE PTY LIMITED (ACN 002 606 288) and SANTOS QNT PTY. LTD. (ACN 083 077 196), Counties of Napier and Pottinger, Map Sheet (8834, 8835), area of 31 blocks, for a further term until 26 September 2016. Renewal effective on and from 15 February 2013.

(09-2741)

Petroleum Exploration Licence No. 13, METGASCO LTD (ACN 088 196 383), Counties of Drake, Richmond and Rous, Map Sheet (9439, 9440, 9539, 9540), area of 12 blocks, for a further term until 19 May 2018. Renewal effective on and from 28 February 2013.

(07-7399)

Petroleum Exploration Licence No. 16, METGASCO LTD (ACN 088 196 383), Counties of Richmond and Rous, Map Sheet (9440, 9540), area of 11 blocks, for a further term until 12 November 2017. Renewal effective on and from 28 February 2013.

(11-3542)

Petroleum Exploration Licence No. 238, SANTOS NSW PTY LTD (ACN 094 269 780) and ENERGIAUSTRALIA NARRABRI GAS PTY LTD (ACN 147 609 729), Counties of Baradine, Jamison, Nandewar, Pottinger and White, Map Sheet (8736, 8737, 8836, 8837), area of 109 blocks, for a further term until 2 August 2016. Renewal effective on and from 15 February 2013.

(10-2406)

Petroleum Exploration Licence No. 427, COMET RIDGE LTD (ACN 106 092 577) and PETREL ENERGY LIMITED (ACN 125 394 667), Counties of Benarba, Courallie, Jamison and Stapylton, Map Sheet (8737, 8738, 8739, 8740, 8837, 8838, 8839, 8840), area of 77 blocks, for a further term until 20 May 2016. Renewal effective on and from 15 February 2013.

(08-9646)

Petroleum Exploration Licence No. 433, SANTOS NSW PTY LTD (ACN 094 269 780), ENERGYAUSTRALIA NARRABRI GAS PTY LTD (ACN 147 609 729) and SANTOS QNT PTY. LTD. (ACN 083 077 196), Counties of Bligh, Ewenmar, Gowen, Lincoln and Napier, Map Sheet (8633, 8634, 8733, 8734, 8833, 8834), area of 79 blocks, for a further term until 13 February 2015. Renewal effective on and from 28 February 2013.

(12-0204)

Petroleum Exploration Licence No. 434, SANTOS NSW PTY LTD (ACN 094 269 780), ENERGYAUSTRALIA NARRABRI GAS PTY LTD (ACN 147 609 729) and SANTOS QNT PTY. LTD. (ACN 083 077 196), Counties of Baradine, Ewenmar, Gowen, Gregory and Leichhardt, Map Sheet (8534, 8535, 8536, 8635, 8636), area of 59 blocks, for a further term until 13 February 2016. Renewal effective on and from 15 February 2013.

(T07-0574)

Petroleum Exploration Licence No. 456, MACQUARIE ENERGY PTY LTD (ACN 113 972 473) and SANTOS QNT PTY. LTD. (ACN 083 077 196), Counties of Bligh, Brisbane, Buckland, Durham, Napier, Phillip, Pottinger and Wellington, Map Sheet (8733, 8833, 8834, 8933, 8934, 9033, 9034, 9133, 9134), area of 69 blocks, for a further term until 5 March 2018. Renewal effective on and from 15 February 2013.

(T08-0007)

Petroleum Exploration Licence No. 458, MACQUARIE ENERGY PTY LTD (ACN 113 972 473), Counties of Durham, Gloucester and Northumberland, Map Sheet (9132, 9231, 9232, 9332), area of 36 blocks, for a further term until 6 June 2016. Renewal effective on and from 15 February 2013.

(T08-0005)

Petroleum Exploration Licence No. 459, MACQUARIE ENERGY PTY LTD (ACN 113 972 473), Counties of Burnett, Courallie, Darling, Inglis, Jamison, Murchison, Nandewar and Parry, Map Sheet (8837, 8936, 8937, 8938, 9036, 9037, 9038), area of 75 blocks, for a further term until 8 July 2015. Renewal effective on and from 15 February 2013.

(T08-0006)

Petroleum Exploration Licence No. 460, MACQUARIE ENERGY PTY LTD (ACN 113 972 473), Counties of Cook, Hunter, Northumberland, Phillip and Roxburgh, Map Sheet (8831, 8832, 8931, 8932, 9031, 9032), area of 49 blocks, for a further term until 8 July 2015. Renewal effective on and from 15 February 2013.

(T08-0013)

Petroleum Exploration Licence No. 464, MACQUARIE ENERGY PTY LTD (ACN 113 972 473), Counties of Buckland, Nandewar and Pottinger, Map Sheet (8935, 8936), area of 10 blocks, for a further term until 22 October 2015. Renewal effective on and from 15 February 2013.

The Hon. CHRIS HARTCHER, M.P.,
Minister for Resources and Energy

WITHDRAWAL OF APPLICATIONS FOR RENEWAL

NOTICE is given that the applications for renewal in respect of the following authorities have been withdrawn:

(07-0243)

Exploration Licence No. 7046, ICARUS MINES PTY LTD (ACN 140 149 515), Counties of Menindee and Windeyer, Map Sheet (7132), area of 204 units. The authority ceased to have effect on 6 March 2013.

(T07-0540)

Exploration Licence No. 7173, ICARUS MINES PTY LTD (ACN 140 149 515), Counties of Ewenmar and Narromine, Map Sheet (8533), area of 90 units. The authority ceased to have effect on 6 March 2013.

(T10-0059)

Exploration Licence No. 7664, JERVOIS MINING LIMITED (ACN 007 626 575), Counties of Canbelego and Flinders, Map Sheet (8234, 8334), area of 22 units. The authority ceased to have effect on 7 March 2013.

The Hon. CHRIS HARTCHER, M.P.,
Minister for Resources and Energy

REQUESTED CANCELLATION OF AUTHORITY AT REQUEST OF HOLDER

NOTICE is given that the following authority has been requested to be cancelled:

(T07-0488)

Exploration Licence No. 7152 (Act 1992), ILUKA RESOURCES LIMITED (ACN 008 675 018), County of Perry, Map Sheet (7332, 7431, 7432), area of 124 units. Request of cancellation was received on 6 March 2013.

(05/0308)

Assessment Lease No. 21, ARUMPO BENTONITE PTY LTD (ACN 001 831 483), County of Wentworth, area of 1437 hectares. Application for Cancellation was received on 12 March 2013

The Hon. CHRIS HARTCHER, M.P.,
Minister for Resources and Energy

CANCELLATION OF AUTHORITY AT REQUEST OF HOLDER

NOTICE is given that the following authority has been cancelled:

(T07-0488)

Exploration Licence No. 7152, ILUKA RESOURCES LIMITED (ACN 008 675 018), County of Perry, Map Sheet (7332, 7431, 7432), area of 124 units. Cancellation took effect on 12 March 2013.

The Hon. CHRIS HARTCHER, M.P.,
Minister for Resources and Energy

TRANSFER

(T11-0028)

Exploration Licence No. 7753, formerly held by P W ENGLISH AND ASSOCIATES PTY LTD (ACN 002 052 913) has been transferred to LANSDALE EXPLORATION PTY LIMITED (ACN 162 209 814). The transfer was registered on 5 March 2013.

The Hon. CHRIS HARTCHER, M.P.,
Minister for Resources and Energy

PRIMARY INDUSTRIES

GAME AND FERAL ANIMAL CONTROL ACT 2002

PUBLIC NOTICE

Proposed Declarations of Public Lands for Hunting Game Animals

NOTICE is hereby given in accordance with Clause 20 of the Game and Feral Animal Control Regulation 2012, of proposed declarations under section 20 (declaration of public land available for hunting game), of the Game and Feral Animal Control Act 2002. The public lands described below are proposed to be declared available for hunting to assist in the management and control of game animals on and from 26th April 2013 to 26th April 2023.

State Forests

Airly, Albert, Attunga, Bachelor, Back Creek, Back Yamma, Balgay, Barcoongere, Belanglo, Benbraggie, Billilimbra, Bimbi, Bingara, Blenheim, Blow Clear West, Bom Bom, Bonalbo, Boona, Boonanghi, Boorabee, Boorook, Boundary Creek, Bourbah, Bowman, Boyben, Braemar, Brassey, Breeza, Bretts, Broken Bago, Brother, Bulbodney, Bulls Ground, Bungabee, Bungawalbin, Burrawan, Bylong, Campbells Island, Canbelego, Carawandool, Cargelligo, Carrai, Carwong, Cherry Tree, Clandulla, Clive, Collombatti, Comboyne, Comleroy, Conapaira East, Conapaira South, Coneac, Coomore Creek, Cooperook, Cope, Corringale, Cowal, Cowarra, Craigie, Culgoora, Cumbine, Curraburrama, Currumbene, Diehappy, Divines, Doona, Dungeree, East Cookeys Plains, Ellangowan, Etoo, Euglo South, Eurabba, Fullers, Ganmain, Gilgunnia, Gilgurry, Gillenbah, Gilwarny, Girilambone, Glen Allen, Gunningbland, Jellore, Johns River, Kalateenee, Kandos, Kerewong, Kew, Keybarbin,

Kinross, Koondrook, Lachlan Range, Lansdowne, Lester, Lidsdale, Lorne, Lower Creek, Lowes Mount, Malara, Manna, Mannus, Marara, Matong, McDonald, Medowie, Mejum, Merrinele, Merriwindi, Meryla, Miandetta, Middle Brother, Minnon, Momo, Moogem, Mount Marsh, Mount Nobby, Mount Pikapene, Mount Tilga, Mulyandry, Murda, Murrulgudrie, Nambucca, Narraway, Nerang Cowal, Nerong, Neville, North Branch, Nowra, Nulla-Five Day, Oakwood, Orr, Ourimbah, Palmer, Parkhurst, Penrose, Perricoota, Pine Brush, Pine Creek, Pullabooka, Queens Lake, Quegobla, Ramornie, Ravensworth, Roses Creek, Royal Camp, Sandgate, Severn, Sheas Nob, Southgate, Spring Ridge, Strahorn, Styx River, Sugarloaf, Tailby, Talgong, Tallegar, Tanja, Taratta, Tarkeeth, Termeil, Thorndale, Thumb Creek, Tottenham, Turon, Uffington, Upsalls Creek, Vickery, Vittoria, Wallaroo, Wallingat, Warraderry, Washpool, Weddin, Weelah, Wharfdale, Wilbertroy, Wingello, Wolgan and Woomargama.

It is intended that game animals on this land may only be hunted by persons who:

- hold a restricted NSW game hunting licence issued by the Game Council of NSW under the Game and Feral Animal Control Act 2002, and
- have written permission from the manager of the land concerned pursuant to Schedule 1, Clause 2 of the Game and Feral Animal Control Regulation 2012.

The proposed declarations can be accessed via the Game Council website www.gamecouncil.nsw.gov.au or by contacting the Game Council NSW on (02) 6360 5100.

The Hon. KATRINA ANN HODGKINSON, M.P.,
Minister for Primary Industries

LANDS

MAITLAND OFFICE

Corner Newcastle Road and Banks Street (PO Box 6), East Maitland NSW 2323

Phone: (02) 4937 9300 Fax: (02) 4934 2252

**PLAN OF MANAGEMENT FOR CROWN
RESERVES UNDER DIVISION 6 OF PART 5 OF THE
CROWN LANDS ACT 1989 AND CROWN LANDS
REGULATION 2000**

A draft plan of management has been prepared for the Crown Reserves in Patonga Village including the Patonga Caravan and Camping Area and the Dark Corner Cottages.

Inspection of the draft plan can be made at Gosford City Council, Administration Building, 49 Mann Street, Gosford; Patonga Caravan and Camping Area, Bay Street, Patonga; Erina Centre - Erina Library, Erina Fair; Kincumber Library, 3 Bungoona Road, Kincumber and Woy Woy Library, Cnr Blackwall Road and Oval Avenue, Woy Woy, during normal business hours.

The draft plan will be on exhibition from 16 March to 28 April 2013. Comments on the draft plan are invited from the public and may be submitted in writing during the exhibition period to Senior Manager, Hunter NSW Trade & Investment – Crown Lands, PO Box 2215, Dangar NSW 2309. Alternatively by email: MaitlandCrownLands@lands.nsw.gov.au.

ANDREW STONER, M.P.,
Minister for Regional Infrastructure and Services

Description

*Land District – Gosford;
Local Government Area – Gosford; Parish – Patonga;
County – Northumberland; Location – Patonga*

The draft plan includes a heritage assessment and conservation management plan for the cottages situated at Dark Corner at the northern end of Patonga Beach. It also revises a former draft plan for the Patonga Caravan and Camping Area together with a Landscape Masterplan for the Caravan and Camping Area.

The remainder of the Crown reserves also included in the plan form a foreshore linkage from the cottage precinct along the foreshore fronting the village centre, past the Caravan and Camping Area and along Patonga Creek.

File No.: 12/02178.

**ALTERATION OF CORPORATE NAME OF
RESERVE TRUST**

PURSUANT to section 92(3) of the Crown Lands Act 1989, the corporate name of the reserve trust specified in Schedule 1 hereunder, which is trustee of the reserve referred to in Schedule 2, is altered to the corporate name specified in Schedule 3.

ANDREW STONER, M.P.,
Minister for Regional Infrastructure and Services

SCHEDULE 1

Port Stephens Women's Crisis and Support Group
(R170121) Reserve Trust.

SCHEDULE 2

Reserve No.: 170121.

Public Purpose: Shelter (womens refuge).

Notified: 18 August 1989.

File No.: MD92 R 9.

SCHEDULE 3

Port Stephens Women's Crisis and Support Group Inc
(R170121) Reserve Trust.

ROADS ACT 1993

ORDER

Transfer of Crown Roads to a Council

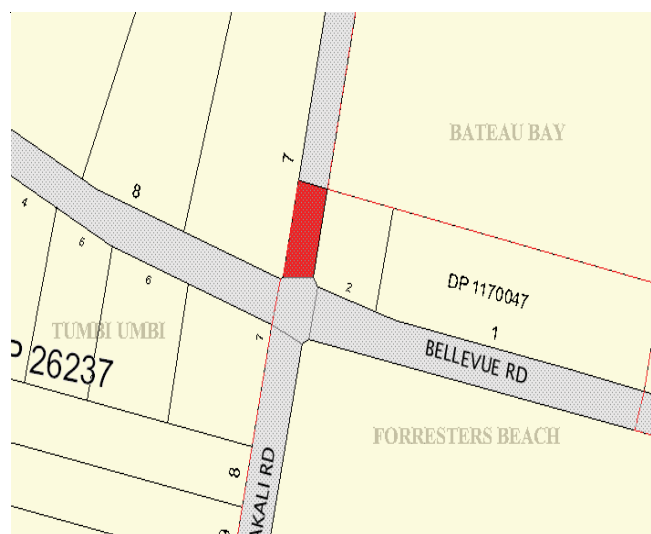
IN pursuance of the provisions of section 151, Roads Act 1993, the Crown roads specified in each Schedule 1 are transferred to the Roads Authority specified in the corresponding Schedule 2 hereunder, as from the date of publication of this notice and as from that date, the roads specified in each Schedule 1 cease to be Crown public roads.

ANDREW STONER, M.P.,
Minister for Regional Infrastructure and Services

SCHEDULE 1

*Parish – Kincumber; County – Northumberland;
Land District – Gosford;
Local Government Area – Gosford*

The sections of Crown public roads being part of Bakali Road at Forresters Beach (in 2 parts) as shown by solid red colour on the diagrams hereunder.





SCHEDULE 2

Roads Authority: Gosford City Council.
 Council's Reference: 10591788 and DA40975/11.
 Crown Lands File Reference: 13/03874.

SCHEDULE 1

Parish – Patonga; County – Northumberland;
 Land District – Gosford;
 Local Government Area – Gosford

The Crown public road being Nangara Lane at Point Clare as shown by solid red colour on the diagram hereunder.



SCHEDULE 2

Roads Authority: Gosford City Council.
 Council's Reference: 12002723.
 Crown Lands File Reference: 13/03875.

MOREE OFFICE
Frome Street (PO Box 388), Moree NSW 2400
Phone: (02) 6752 5055 Fax: (02) 6752 1707

ROADS ACT 1993

ORDER

Transfer of Crown Road to Council

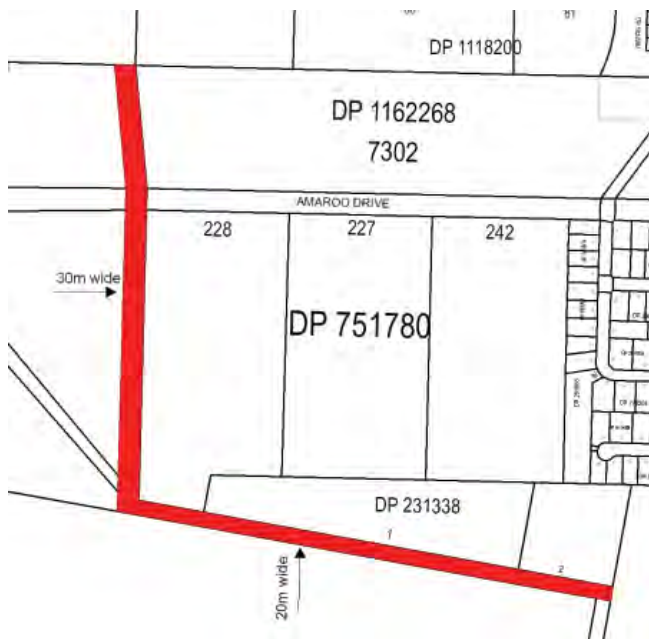
IN pursuance of provisions of section 151, Roads Act 1993, the Crown public roads specified in Schedule 1 are transferred to the Roads Authority specified in Schedule 2 hereunder, as from the date of publication of this notice and as from that date, the roads specified in Schedule 1 cease to be Crown public road.

ANDREW STONER, M.P.,
 Minister for Regional Infrastructure and Services

SCHEDULE 1

Parish – Moree, County – Courallie;
Land District – Moree; L.G.A. – Moree Plains

Part of Crown public road (30 metres wide only), west of Lot 7302, DP 1162268 and Lot 228, DP 751780 and 20 metre wide Crown public road south of Lot 228, DP 751780 and Lots 1 and 2, DP 231338 shown in red on diagram hereunder.



SCHEDULE 2

Roads Authority: Moree Plains Shire Council.

File No.: 13/03748.

Council's Reference: 12-0074 OUT12/27E7A7B8.

NEWCASTLE OFFICE

437 Hunter Street, Newcastle NSW 2300 (PO Box 2185, Dangar NSW 2309)

Phone: (02) 4925 4104 Fax: (02) 4925 3517

NOTIFICATION OF CLOSING OF A ROAD

IN pursuance of the provisions of the Roads Act 1993, the road hereunder described is closed and the lands comprised therein cease to be public road and the rights of passage and access that previously existed in relation to the road is extinguished. Upon closing, title to the land, comprising the former public road, vests in the body specified in the Schedule hereunder.

ANDREW STONER, M.P.,
Minister for Regional Infrastructure and Services

Description

*Parish – Vittoria; County – Bathurst;
Land District – Bathurst; L.G.A. – Bathurst Regional*

Road Closed: Lot 1, DP 1179952.

File No.: CL/00594.

Schedule

On closing, the land within Lot 1, DP 1179952 remains vested in the State of New South Wales as Crown Land.

Description

*Parish – Bindogundra; County – Ashburnham;
Land District – Parkes; L.G.A. – Parkes*

Road Closed: Lot 1, DP 1182373 (subject to easement for water supply created by Deposited Plan 1182373).

File No.: CL/00531.

Schedule

On closing, the land within part Lot 1, DP 1182373 remains vested in the State of New South Wales as Crown Land.

On closing, the land within part Lot 1, DP 1182373 becomes vested in the State of New South Wales as Crown Land.

Council's Reference: Clint Fitzsummons.

Description

*Parishes – Emu Plains and Murda;
County – Cunningham;
Land District – Condobolin; L.G.A. – Lachlan*

Road Closed: Lots 2-3, DP 1182046 subject to easement for right of carriageway created by Deposited Plan DP1182046.

File No.: CL/00550.

Schedule

On closing, the land within Lots 2-3, DP 1182046 remains vested in the State of New South Wales as Crown Land.

Description

*Parish – Murda; County – Cunningham
Land District – Condobolin; L.G.A. – Lachlan*

Road Closed: Lot 4, DP 1182046.

File No.: CL/00550.

Schedule

On closing, the land within Lot 4, DP 1182046 remains vested in the State of New South Wales as Crown Land.

Description

*Parishes – Dulladerry and Mandagery;
County – Ashburnham;*

Land District – Molong; L.G.A. – Cabonne

Road Closed: Lots 1-3, DP 1182094 (subject to easement for energy transmission and easements for access created by Deposited Plan 1182094).

File No.: OE06 H 391.

Schedule

On closing, the land within Lots 1, 2 and Part Lot 3, DP 1182094 remains vested in the State of New South Wales as Crown Land.

On closing, the land within Part Lot 3, DP 1182094 becomes vested in the State of New South Wales as Crown Land.

Council's Reference: 29.0012.16.

Description

*Parish – Barton; County – Ashburnham
Land District – Molong; L.G.A. – Cabonne*

Road Closed: Lot 1, DP 1183137.

File No.: 09/04483.

Schedule

On closing, the land within Lot 1, DP 1183137 remains vested in the State of New South Wales as Crown Land.

Description

*Parish – Bungey; County – Ewenmar;
Land District – Dubbo; L.G.A. – Gilgandra*

Road Closed: Lot 1, DP 1173904.

File No.: 10/15472.

Schedule

On closing, the land within Lot 1, DP 1173904 remains vested in the State of New South Wales as Crown Land.

Description

*Parish – Waugh; County – Urana;
Land District – Urana; L.G.A. – Urana*

Road Closed: Lot 1, DP 1181192.

File No.: WA05 H 212.

Schedule

On closing, the land within Lot 1, DP 1181192 remains vested in the State of New South Wales as Crown Land.

Description

*Parish – Gooloogong; County – Forbes;
Land District – Cowra; L.G.A. – Cowra*

Road Closed: Lots 1-2, DP 1182045.

File No.: CL/00283.

Schedule

On closing, the land within Lots 1-2, DP 1182045 remains vested in the State of New South Wales as Crown Land.

Description

*Parish – Yarrow; County – Lincoln;
Land District – Dunedoo Central; L.G.A. – Warrumbungle*

Road Closed: Lots 1-2, DP 1178665.

File No.: 10/06254.

Schedule

On closing, the land within Lots 1-2, DP 1178665 remains vested in the State of New South Wales as Crown Land.

Description

*Parish – Rouse; County – Bligh;
Land District – Dunedoo; L.G.A. – Mid-Western Regional*

Road Closed: Lot 1, DP 1178666.

File No.: 10/06258.

Schedule

On closing, the land within Lot 1, DP 1178666 remains vested in the State of New South Wales as Crown Land.

Description

*Parishes – Hall, Merriwa and Wickham;
County – Brisbane;
Land District – Scone; L.G.A. – Upper Hunter*

Road Closed: Lots 1-3, DP 1182959.

File No.: 12/00465.

Schedule

On closing, the land within Lots 1-3, DP 1182959 remains vested in the State of New South Wales as Crown Land.

Description

*Parish – Eurabba; County – Bland;
Land District – Grenfell; L.G.A. – Weddin*

Road Closed: Lot 1, DP 1182470.

File No.: 12/01582.

Schedule

On closing, the land within Lot 1, DP 1182470 remains vested in the State of New South Wales as Crown Land.

Description

*Parish – Nagora; County – Bligh;
Land District – Mudgee; L.G.A. – Upper Hunter*

Road Closed: Lot 2, DP 1179182.

File No.: 12/01748.

Schedule

On closing, the land within Lot 2, DP 1179182 remains vested in the State of New South Wales as Crown Land.

NOWRA OFFICE
5 O’Keefe Avenue (PO Box 309), Nowra NSW 2541
Phone: (02) 4428 9100 Fax: (02) 4421 2172

NOTIFICATION OF CLOSING OF A ROAD

IN pursuance of the provisions of the Roads Act 1993, the road hereunder described is closed and the lands comprised therein cease to be public road and the rights of passage and access that previously existed in relation to the road is extinguished. Upon closing, title to the land, comprising the former public road, vests in the body specified in the Schedule hereunder.

ANDREW STONER, M.P.,
 Minister for Regional Infrastructure and Services

Description

*Parish – Wollumboola; County – St Vincent;
 Land District – Nowra; L.G.A. – Shoalhaven*

Road Closed: Lot 2, DP 1182151 (subject to easement to drain sewage created by Deposited Plan 1182151).

File No.: 11/05661.

Schedule

On closing, the land within Lot 2, DP 1182151 remains vested in the State of New South Wales as Crown Land.

Description

*Parish – Warri; County – Murray;
 Land District – Braidwood; L.G.A. – Palerang*

Road Closed: Lot 1, DP 1179836 (subject to right of carriageway (whole of Lot) (A) created by Deposited Plan 1179836).

File No.: 10/15752.

Schedule

On closing, the land within Lot 1, DP 1179836 remains vested in the State of New South Wales as Crown Land.

ROADS ACT 1993**Order****Transfer of a Crown Road to a Council**

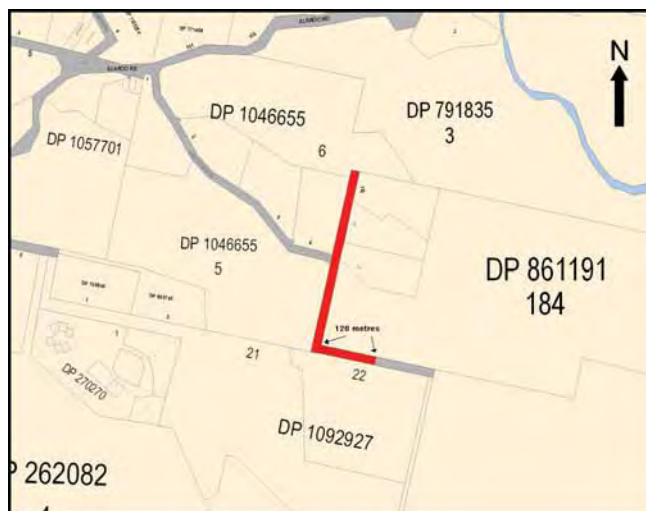
IN pursuance of the provisions of section 151, Roads Act 1993, the Crown road specified in Schedule 1 is transferred to the Roads Authority specified in Schedule 2 hereunder, as from the date of publication of this notice and as from that date the road specified in Schedule 1 cease to be a Crown road.

ANDREW STONER, M.P.,
 Minister for Regional Infrastructure and Services

SCHEDULE 1

*Parish – Illaroo; County – Camden;
 Land District – Nowra;
 L.G.A. – Shoalhaven City Council*

Crown public road 20.115m wide known as Shalom Way at Tapitalee, as shown by red colour on the diagram hereunder.

SCHEDULE 2

Roads Authority: Shoalhaven City Council.

File No.: 12/07037 – W506745.

Council’s Reference: 29219E (D13/51971).

ORANGE OFFICE
92 Kite Street (PO Box 2146), Orange NSW 2800
Phone: (02) 6391 4300 Fax: (02) 6362 3896

APPOINTMENT OF TRUST BOARD MEMBERS

PURSUANT to section 93 of the Crown Lands Act 1989, the persons whose names are specified in Column 1 of the Schedule hereunder, are appointed for the terms of office specified hereunder, as members of the trust board for the reserve trust specified opposite thereto in Column 2, which has been established and appointed as trustee of the reserve referred to opposite thereto in Column 3 of the Schedule.

ANDREW STONER, M.P.,
 Minister for Regional Infrastructure and Services

SCHEDULE

<i>Column 1</i>	<i>Column 2</i>	<i>Column 3</i>
James LEAHY (new member). Kevin McCUSKER (new member). The person for the time being holding the Office of Councillor, Lithgow City Council (ex-officio member). Seamus CASEY (new member). David Alan PETERS (new member). Taryn LEAHY (new member). Andrew JONES (new member).	Dargan Creek Reserve Trust.	Reserve No.: 1014490. Public Purpose: Public recreation. Notified: 29 February 2008. File No.: 12/04450.

Term of Office

For a term commencing this day and expiring 14 March 2016.

ESTABLISHMENT OF RESERVE TRUST

PURSUANT to section 92(1) of the Crown Lands Act 1989, the reserve trust specified in Column 1 of the Schedule hereunder, is established under the name stated in that Column and is appointed as trustee of the reserve specified opposite thereto in Column 2 of the Schedule.

ANDREW STONER, M.P.,
 Minister for Regional Infrastructure and Services

SCHEDULE

<i>Column 1</i>	<i>Column 2</i>
Dargan Creek Reserve Trust.	Reserve No.: 1014490. Public Purpose: Public recreation. Notified: 29 February 2008. File No.: 12/04450.

SYDNEY METROPOLITAN OFFICE
Level 12, Macquarie Tower, 10 Valentine Avenue, Parramatta 2150
(PO Box 3935, Parramatta NSW 2124)
Phone: (02) 8836 5300 Fax: (02) 8836 5365

NOTIFICATION OF CLOSING OF ROAD

IN pursuance of the provisions of the Roads Act 1993, the roads hereunder described are closed and the land comprised therein cease to be public roads and the rights of passage and access that previously existed in relation to the roads are extinguished. Upon closing, title to the land comprising the former public road vests in the body specified in the Schedule hereunder.

ANDREW STONER, M.P.,
 Minister for Regional Infrastructure and Services

Description

Parish – Megalong; County – Cook;
Land District – Penrith;
Local Government Area – Blue Mountains

Road Closed: Lot 1, DP 1176217, at Katoomba.

File No.: 12/02283.

Schedule

On closing, title for the land in Lot 1, DP 1176217, remains vested in Blue Mountains City Council as operational land.

ROADS ACT 1993

ORDER

Transfer of a Crown Road to Council

IN pursuance of the provisions of section 151, Roads Act 1993, the Crown roads specified in Schedule 1 is transferred to the Roads Authority specified in Schedule 2 hereunder, as from the date of publication of this notice and as from that date the road specified in Schedule 1 ceases to be Crown roads.

ANDREW STONER, M.P.,
 Minister for Regional Infrastructure and Services

SCHEDULE 1

Land District – Windsor;
Local Government Area – The Hills Shire;
Parish – Nelson; County – Cumberland

The part of the Crown public road known as Woodland Road, Annangrove, as shown by solid black shading on the diagram hereunder.



SCHEDULE 2

Roads Authority: The Hills Shire.

File No.: 10/06421.

Council's Reference: Edi Ediriwickrama.

SCHEDULE 1

Land District – Picton;
Local Government Area – Wollondilly;
Parish – Bargo; County – Camden

The part of the Crown public road known as Anthony Road, Bargo, as shown by solid black shading on the diagram hereunder.



SCHEDULE 2

Roads Authority: Wollondilly Shire Council.

File No.: 12/02254.

ADDITION TO RESERVED CROWN LAND

PURSUANT to section 88 of the Crown Lands Act 1989, the Crown Land specified in Column 1 of the Schedule hereunder, is added to the reserved land specified opposite thereto in Column 2 of the Schedule.

ANDREW STONER, M.P.,
 Minister for Regional Infrastructure and Services

SCHEDULE

Column 1

Land District: Metropolitan.
 Local Government Area:
 Sutherland Shire Council.
 Locality: Cronulla.
 Lot 588, DP No. 752064,
 Parish Sutherland,
 County Cumberland.
 Area: 2061 square metres.
 File No.: 13/03585.

Column 2

Reserve No.: 71730.
 Public Purpose: Public
 recreation.
 Notified: 9 November 1945.
 Lot PT 7050,
 DP No. 1115545#,
 Parish Sutherland,
 County Cumberland.
 Lot 7047, DP No. 1060625,
 Parish Sutherland,
 County Cumberland.

*Column 1**Column 2*

Lot 7048, DP No. 1060625,
Parish Sutherland,
County Cumberland.
Lot 989, DP No. 752064,
Parish Sutherland,
County Cumberland.
Lot 2, DP No. 249974,
Parish Sutherland,
County Cumberland.
Lot 248, DP No. 752064,
Parish Sutherland,
County Cumberland.
Lot 7049, DP No. 1119647#,
Parish Sutherland,
County Cumberland.
Lot 7076, DP No. 1119653#,
Parish Sutherland,
County Cumberland.
New Area: 9.725 hectares.

Disclaimer: Please note that the above Lot numbers marked # are for Departmental use only.

TAREE OFFICE
98 Victoria Street (PO Box 440), Taree NSW 2430
Phone: (02) 6591 3500 Fax: (02) 6552 2816

CROWN LANDS ACT 1989

Appointment of Administrator to Manage a Reserve Trust

PURSUANT to section 117, Crown Lands Act 1989, the person specified in Column 1 of the Schedules hereunder, is appointed as administrator for the term also specified thereunder, of the reserve trust specified opposite thereto in Column 2, which is trustee of the reserve referred to in Column 3 of the Schedules.

ANDREW STONER, M.P.,
 Minister for Regional Infrastructure and Services

SCHEDULE

<i>Column 1</i>	<i>Column 2</i>	<i>Column 3</i>
Jim BOLGER.	Mid North Coast Accommodation Trust.	Reserve No.: Part 79681. Public Purpose: Public recreation and communication facilities. Parish: Forster. Country: Gloucester. Notified: 28 June 1957. Reserve No.: Part 86531. Public Purpose: Public recreation. Parish: Tuncurry. Country: Gloucester. Notified: 17 November 1967. Reserve No.: Part 53519. Public Purpose: Public recreation. Parish: Forster. Country: Gloucester. Notified 19 September 1919. Reserve No.: Part 85147. Public Purpose: Public recreation. Parish: Fens. Country: Gloucester. Notified: 15 January 1965. Reserve No.: Part 77312. Public Purpose: Camping and public recreation. Parish: Fens. Country: Gloucester. Notified: 31 December 1954. File No.: 10/19709.

For a six month term commencing date of this notice.

WESTERN REGION OFFICE
45 Wingewarra Street (PO Box 1840), Dubbo NSW 2830
Phone: (02) 6883 5400 Fax: (02) 6884 2067

**ALTERATION OF PURPOSE/CONDITIONS OF A
WESTERN LANDS LEASE**

IT is hereby notified that in pursuance of the provisions of section 18J, Western Lands Act 1901, the purpose and conditions of the undermentioned Western Lands Lease have been altered as shown.

ANDREW STONER, M.P.,
Minister for Regional Infrastructure and Services

*Administrative District – Broken Hill;
Shire – Broken Hill;
Parish – Picton; County – Yancowinna*

The purpose/conditions of Western Lands Lease 9274, being the land contained within Folio Identifier 2/725316 have been altered from “Poultry Farm and Garden” to “Storage” effective from 8 March 2013.

As a consequence of the alteration of purpose and conditions rent will be assessed annually in line with the Western Lands Act 1901 and Regulations.

The conditions previously annexed to Western Lands Lease 9274 have been revoked and the following conditions have been annexed thereto.

**CONDITIONS AND RESERVATIONS ATTACHED TO
WESTERN LANDS LEASE No. 9274**

- (1) In the conditions annexed to the lease, the expression “the Minister” means the Minister administering the Western Lands Act 1901, and any power, authority, duty or function conferred or imposed upon the Minister by or under those conditions may be exercised or performed either by the Minister or by such officers of the Department of Primary Industries as the Minister may from time to time approve.
- (2) In these conditions and reservations the expression “the Commissioner” means the Commissioner charged with the administration of the Western Lands Act 1901 (“the Act”) in accordance with section 4(2) of the Act.
- (3) (a) For the purposes of this clause the term Lessor shall include Her Majesty the Queen Her Heirs and Successors the Minister and the agents servants employees and contractors of the Lessor Her Majesty Her Majesty’s Heirs and Successors and the Minister.
(b) The lessee covenants with the Lessor to indemnify and keep indemnified the Lessor from and against all claims for injury loss or damage suffered by any person or body using or being in or upon the Premises or any adjoining land or premises of the Lessor arising out of the Holder’s use of the Premises and against all liabilities for costs charges and expenses incurred by the Lessor in respect of the claim of any such person or body except to the extent that any such claims and demands arise wholly from any negligence or wilful act or omission on the part of the Lessor.
- (c) The indemnity contained in this clause applies notwithstanding that this Lease authorised or required the lessee to undertake or perform the activity giving rise to any claim for injury loss or damage.
- (d) The lessee expressly agrees that the obligations of the Holder under this clause shall continue after the expiration or sooner determination of this Lease in respect of any act deed matter or thing occurring before such expiration or determination.
- (4) The rent of the lease shall be assessed in accordance with Part 6 of the Western Lands Act 1901.
- (5) The rent shall be due and payable annually in advance on 1 July in each year.
- (6) (a) “GST” means any tax on goods and/or services, including any value-added tax, broad-based consumption tax or other similar tax introduced in Australia.
“GST law” includes any Act, order, ruling or regulation, which imposes or otherwise deals with the administration or imposition of a GST in Australia.
(b) Notwithstanding any other provision of this Agreement:
 - (i) If a GST applies to any supply made by either party under or in connection with this Agreement, the consideration provided or to be provided for that supply will be increased by an amount equal to the GST liability properly incurred by the party making the supply.
 - (ii) If the imposition of a GST or any subsequent change in the GST law is accompanied by or undertaken in connection with the abolition of or reduction in any existing taxes, duties or statutory charges (in this clause “taxes”), the consideration payable by the recipient of the supply made under this Agreement will be reduced by the actual costs of the party making the supply that are reduced directly or indirectly as a consequence of the abolition of or reduction in taxes.
- (7) The lessee must pay all rates and taxes assessed on or in respect of the land leased during the currency of the lease.
- (8) The lessee must hold and use the land leased bona fide for the lessee’s own exclusive benefit and must not transfer, convey or assign the land or any portion thereof without having first obtained the written consent of the Minister.
- (9) The lessee must not enter into a sublease of the land leased unless the sublease specifies the purpose for which the land may be used under the sublease, and it is a purpose which is consistent with the purpose for which the land may be used under this lease.
- (10) If the lessee enters into a sublease of the land leased, the lessee must notify the Commissioner of the granting of the sublease within 28 days after it is granted.

- (11) The land leased must be used only for the purpose of **Storage**.
 - (12) The lessee must maintain and keep in reasonable repair all improvements on the land leased during the currency of the lease and shall permit the Minister or the Commissioner or any person authorised by the Minister or the Commissioner at all times to enter upon and examine the whole or any part of the land leased and the buildings or other improvements thereon.
 - (13) The lessee must not erect or permit any person to erect any buildings or extend any existing buildings on the land leased except in accordance with plans and specifications approved by the Council of the local government area.
 - (14) The lessee must ensure that the land leased is kept in a neat and tidy condition to the satisfaction of the Commissioner and not permit refuse to accumulate on the land.
 - (15) Upon termination or forfeiture of the lease the Commissioner may direct that the former lessee remove any structure or material from the land at his own cost and without compensation. Where such a direction has been given the former lessee must leave the land in a clean and tidy condition free from rubbish and debris.
 - (16) Where the Crown has paid a contribution under section 217-219 of the Roads Act 1993 in respect of the land leased, the lessee must pay to the Crown the amount of that contribution within 3 months of being called upon to do so.
 - (17) The lessee must pay to the Crown the proportional part of the costs of road construction as notified by the Department of Primary Industries within 3 months of the date of gazettal of the granting.
 - (18) The lessee must, within 1 year from the date of commencement of the lease or such further period as the Commissioner may allow, enclose the land leased, either separately or conjointly with other lands held in the same interest, with a suitable fence to the satisfaction of the Commissioner.
 - (19) The lessee must comply with requirements of section 18DA of the Western Lands Act 1901 which provides that except in circumstances referred to in subsection (3) of that section, cultivation of the land leased or occupied may not be carried out unless the written consent of the Authority has first been obtained and any condition to which the consent is subject under sub section (6) is complied with.
 - (20) The lessee must undertake any fuel management and/or provision of fire trail access in accordance with fire mitigation measures to the satisfaction of the NSW Rural Fire Service.
 - (21) If the lessee is an Australian registered company then the following conditions shall apply:
 - I The Lessee will advise the Commissioner of the name, address and telephone number of the Lessee's company secretary, that person being a person nominated as a representative of the company in respect of any dealings to be had with the company. The Lessee agrees to advise the Commissioner of any changes in these details.
 - II Any change in the shareholding of the Lessee's company which alters its effective control of the lease from that previously known to the Commissioner shall be deemed an assignment by the Lessee.
 - III Where any notice or other communication is required to be served or given or which may be convenient to be served or given under or in connection with this lease it shall be sufficiently executed if it is signed by the company secretary.
 - IV A copy of the company's annual financial balance sheet or other financial statement which gives a true and fair view of the company's state of affairs as at the end of each financial year is to be submitted to the Commissioner upon request.
-

Other Notices

ANTI-DISCRIMINATION ACT 1977 NSW

Exemption Order

UNDER section 126 of the Anti-Discrimination Act 1977, an exemption is granted from sections 25 and 51, of the Anti-Discrimination Act 1977, to Juvenile Justice New South Wales, Attorney General and Justice, to advertise, recruit and employ a male Projects Officer.

This exemption will remain in force for a period of one year from the date given.

Dated this 4th day of March 2013.

STEPAN KERKYASHARIAN, A.O.,
President,
Anti-Discrimination Board of NSW

ANTI-DISCRIMINATION ACT 1977 NSW

Exemption Order

UNDER section 126 of the Anti-Discrimination Act 1977, an exemption is granted from sections 8 and 51, of the Anti-Discrimination Act 1977, to Downer EdI Mining Pty Ltd, to advertise, recruit and employ Indigenous mine employees (targets of 15-20 per year for the next five years).

The exemption is subject to the following condition:

- Downer EDI Mining is required to advise the Anti-Discrimination Board of New South Wales, every six months, from the date of this Exemption Order, over the five year period specified in the order, of the number of Indigenous people that are employed using this exemption strategy.

This exemption will remain in force for a period of five years from the date given.

Dated this 4th day of March 2013.

STEPAN KERKYASHARIAN, A.O.,
President,
Anti-Discrimination Board of NSW

ANTI-DISCRIMINATION ACT 1977 NSW

Exemption Order

UNDER section 126 of the Anti-Discrimination Act 1977, an exemption is granted from sections 25 and 51, of the Anti-Discrimination Act 1977, to Downer EDI Mining, to advertise, recruit and employ 20 female mine operators per year for the next two years.

The exemption is subject to the following condition:

- Downer EDI Mining is required to advise the Anti-Discrimination Board of New South Wales, every six months, from the date of this Exemption Order, over the two year period specified in the order, of the number of female mine operators that are employed using this exemption strategy.

This exemption will remain in force for a period of two years from the date given.

Dated this 4th day of March 2013.

STEPAN KERKYASHARIAN, A.O.,
President,
Anti-Discrimination Board of NSW

ASSOCIATIONS INCORPORATION ACT 2009

Cancellation of Incorporation Pursuant to Section 76

TAKE notice that the incorporation of the following associations are cancelled by this notice pursuant to section 76 of the Associations Incorporation Act 2009.

The Priory Art and Cultural Centre Incorporated – Inc9895076

Art Side In Incorporated – Inc9885649

The Independent Psychotherapists Association Incorporated – Inc9892574

Professional Editors Association, NSW Incorporated – Inc9888147

Ladybird Community Group Incorporated – Inc9897604

Barracks Artists Incorporated – Y2646608

The Italo Australian Pensioners Association of N.S.W. (UPI) Incorporated – Y1153742

Cancellation is effective as at the date of gazettal.

Dated this 12th day of March 2013.

ROBYNE LUNNEY,
Delegate of the Commissioner,
NSW Fair Trading,
Department of Finance & Services

ASSOCIATIONS INCORPORATION ACT 2009

Cancellation of Registration Pursuant to Section 80

TAKE notice that ROYAL NEW SOUTH WALES BOWLING ASSOCIATION INC (Y1013714) became registered under the Corporations Act 2001 as Royal New South Wales Bowling Association Limited – ACN 159 083 413, a public company limited by guarantee on 20 June 2012 and accordingly its registration under the Associations Incorporation Act 2009 is cancelled as of that date.

Dated: 12 March 2013.

SUSAN McLOUGHLIN,
NSW Fair Trading

ASSOCIATIONS INCORPORATION ACT 2009

Reinstatement of Cancelled Association Pursuant to Section 84

TAKE notice that the incorporation of AUSTRALIAN SHAKUHACHI SOCIETY INCORPORATED (Y2863746) cancelled on 22 May 2009 is reinstated pursuant to section 84 of the Associations Incorporation Act 2009.

Dated this 13th day of March 2013.

ROBYNE LUNNEY,
Manager, Case Management,
Registry Services, NSW Fair Trading,
Department of Finance & Services

ASSOCIATIONS INCORPORATION ACT 2009

Reinstatement of Cancelled Association Pursuant to Section 84

TAKE notice that the incorporation of LIONS CLUB OF CRONULLA INC. (Y0644136) cancelled on 17 April 2009 is reinstated pursuant to section 84 of the Associations Incorporation Act 2009.

Dated this 13th day of March 2013.

ROBYNE LUNNEY,
Manager, Case Management,
Registry Services, NSW Fair Trading,
Department of Finance & Services

ASSOCIATIONS INCORPORATION ACT 2009

Reinstatement of Cancelled Association Pursuant to Section 84

TAKE notice that the incorporation of TRANGIE PONY CLUB ASSOCIATION INCORPORATED (Y2023410) cancelled on 21 August 2009 is reinstated pursuant to section 84 of the Associations Incorporation Act 2009.

Dated this 13th day of March 2013.

ROBYNE LUNNEY,
Manager, Case Management,
Registry Services, NSW Fair Trading,
Department of Finance & Services

CO-OPERATIVE HOUSING AND STARR-BOWKETT SOCIETIES ACT 1998

Notice under Section 601AC of the Corporations Law as applied by Section 177 of the Co-operative Housing and Starr-Bowkett Societies Act 1998

NOTICE is hereby given that the co-operative mentioned below will be deregistered when three months have passed since the publication of this notice:

Hunter Co-operative Starr Bowkett No. 14 Ltd. – 901

Dated this 8th day of March 2013.

R. LUNNEY,
Delegate of the Registrar of Co-operatives

CO-OPERATIVES ACT 1992

Notice under Section 601AA of the Corporations Act 2001 as applied by Section 325 of the Co-operatives Act 1992

NOTICE is hereby given that the Co-operative mentioned below will be deregistered when three months have passed since the publication of this notice:

The Gerringong Co-operative Dairy Society Limited – NSWC00008

Dated this 7th day of March 2013 at Bathurst.

R. LUNNEY,
Delegate of the Registrar,
Co-operatives & Associations

CO-OPERATIVES ACT 1992

Notice under Section 601AA of the Corporations Act 2001 as Applied by Section 325 of the Co-operatives Act 1992

NOTICE is hereby given that the Co-operative mentioned below will be deregistered when two months have passed since the publication of this notice:

Nourish Food Co-operative Ltd – NSWC28497

Dated this 8th day of March 2013.

R. LUNNEY,
Delegate of the Registrar of Co-operatives

CO-OPERATIVES ACT 1992

Notice under Section 601AA of the Corporations Act 2001 as Applied by Section 325 of the Co-operatives Act 1992

NOTICE is hereby given that the Co-operative mentioned below will be deregistered when two months have passed since the publication of this notice:

Corroboree Arts & Crafts Co-operative Limited – NSWC28350

Dated this 8th day of March 2013.

R. LUNNEY,
Delegate of the Registrar of Co-operatives

DISTRICT COURT ACT 1973

District Court of New South Wales

Direction

PURSUANT to section 32 of the District Court Act 1973, I direct that the District Court shall sit in its civil jurisdiction at the place and time shown as follows:

Newcastle 10.00am 11 March 2013 (1 week)
in lieu of 11 March 2013
(2 weeks)

Dated this 11th day of March 2013.

R. O. BLANCH,
Chief Judge

FORESTRY ACT 2012

Forestry Corporation of New South Wales

Revocation of Dedication

IN pursuance of section 32 of the Forestry Act 2012, I, the Minister for Primary Industries, being the Minister of the Crown charged with the administration of the Forestry Act 2012, having considered a report from the Forestry Corporation of New South Wales and being of the opinion that the hereinafter described land should be made available for the purpose of Urban Services which is a Public purpose within the meaning of section 87 of the Crown Lands Act 1989, DO HEREBY revoke the dedication of the hereinafter described land.

Dated at Sydney, 15 March 2013.

KATRINA ANN HODGKINSON,
Minister for Primary Industries

*Eastern Division
Land District of Taree
Port Macquarie-Hastings Council Area
Central Forestry Region*

AN area of about 1018 square metres in the Parish of Johns River, County of Macquarie, being the part of Kendall State Forest No. 61 No. 4 Extension dedicated 23 February 1962, within Lot 31, Section B, Deposited Plan 7734.

GEOGRAPHICAL NAMES ACT 1966

Notice to Amend Address Locality Boundaries within the Inverell Local Government Area

PURSUANT to the provisions of section 10 of the Geographical Names Act 1966, the Geographical Names Board hereby notifies that it has this day amend address locality boundaries in the Inverell Local Government Area.

The boundaries of 'Yetman' and 'Coolatai' have been amended extending the area of 'Yetman', the locality of 'Matheson' has also been amended to create a new locality named 'Kingsland'. The boundaries are as shown on map GNB3654-1.

The position and extent of these features are shown in the Geographical Names Register of New South Wales which can be viewed on the Geographical Names Board's internet site at www.gnb.nsw.gov.au

K. RICHARDS,
Acting Secretary

Geographical Names Board
PO Box 143
Bathurst NSW 2795

HEALTH PROFESSIONALS (SPECIAL EVENTS EXCEPTION) ACT 1997

Order Declaring the 2013 Sydney International Rowing Regatta a "Special Event"

I, Jillian Skinner, Minister for Health:

- (1) pursuant to sections 5 (1) and (2) of the Health Professional (Special Events Exemption) Act 1997 ("Act"), do hereby declare the 2013 Sydney International Rowing Regatta to be a special event for the purpose of the Act; and
- (2) pursuant to section 5 (3) of the Act, do hereby specify the period from 18 to 24 March 2013, both days being inclusive, as the period during which the exemptions under sections 11 (1), (2) and (3) of the Act shall have effect; and
- (3) pursuant to section 5 (5) of the Act, do hereby specify that for the purposes of 7 (c) of the Act that Rowing Australia shall be required to notify in writing the Ministry of Health of the following information:
 - a. the names of the visiting health professionals, being medical practitioners, physiotherapists and psychologists, who will be providing health care services to visitors within section 6 of the Act (being international rowing team members at the 2013 Sydney International Rowing Regatta), and the names of the visiting medical

practitioners who have been designated by the Rowing Australia as "registered 2013 Sydney International Rowing Regatta doctors"; and

- b. the name of the country to whose team members those visiting practitioners will be providing health care services; and
- (4) pursuant to section 10 (2) (a) of the Act, do hereby authorise a visiting medical practitioner who has been designated as a "registered 2013 Sydney International Rowing Regatta doctors" in accordance with clause 3 (a) above, to issue written prescriptions for restricted substances or drugs or addiction within the meaning of the NSW Poisons and Therapeutic Goods Act 1966 provided that:
- a. those prescriptions are only issued for the treatment of team members of a named international rowing team referred to in clause 3 (b) above; and
 - b. such prescriptions otherwise satisfy the requirements of the NSW Poisons and Therapeutic Goods Act 1966 and any Regulation made under that Act and are completed in any such matter as the Director General or the Chief Pharmacist of the Ministry of Health may require.

Signed this 13th day of March 2013.

JILLIAN SKINNER,
Minister for Health

HERITAGE ACT 1977

Notice of Listing on the State Heritage Register under Section 37 (1) (b)

Ingleburn Military Heritage Precinct and
Mont St Quentin Oval
Campbelltown Road, Ingleburn

SHR No. 1891

IN pursuance of section 37 (1) (b) of the Heritage Act 1977 (NSW), the Heritage Council gives notice that the item of environmental heritage specified in Schedule "A" has been listed on the State Heritage Register in accordance with the decision of the Minister for Heritage to direct the listing. This listing applies to the curtilage or site of the item, being the land described in Schedule "B".

Heritage Council of New South Wales

SCHEDULE "A"

The item known as the Ingleburn Military Heritage Precinct and Mont St Quentin Oval, situated on the land described in Schedule "B".

SCHEDULE "B"

All those pieces or parcels of land known as Part Lot 2, DP 831152 and Part Lot 2, DP 1144667 in Parish of Minto, County of Cumberland shown on the plan catalogued HC 2482 in the office of the Heritage Council of New South Wales.

HERITAGE ACT 1977

Order under Section 57 (2)
to Grant Site Specific Exemptions from Approval

Ingleburn Military Heritage Precinct and
Mont St Quentin Oval
Campbelltown Road, Ingleburn

SHR No. 1891

I, the Minister for Heritage, on the recommendation of the Heritage Council of New South Wales, in pursuance of section 57 (2) of the Heritage Act 1977 (NSW), do, by this my order, grant an exemption from section 57 (1) of that Act in respect of the engaging in or carrying out of any activities described in Schedule "C" by the [owner, mortgagee or lessee of the land] described in Schedule "B" on the item described in Schedule "A".

Dated at Sydney, this 21st day of August 2012.

The Hon. ROBYN PARKER, M.P.,
Minister for Heritage

SCHEDULE "A"

The item known as the Ingleburn Military Heritage Precinct and Mont St Quentin Oval, situated on the land described in Schedule "B".

SCHEDULE "B"

All those pieces or parcels of land known as Part Lot 2, DP 831152 and Part Lot 2, DP 1144667 in Parish of Minto, County of Cumberland shown edged heavy black on the plan catalogued HC 2482 in the office of the Heritage Council of New South Wales.

SCHEDULE "C"

1. All Standard Exemptions
2. Minor works to allow the use of the Mont St Quentin Oval as a football or cricket oval including the erection of goal posts and line marking, erection of a picket fence, score boards, synthetic cricket pitch, lighting to 100 lux and perimeter fencing in the vicinity of the oval.
3. Works and activities associated with the installation of an irrigation system and water tanks for Mont St Quentin Oval where such works do not affect archaeological relics.
4. Works and activities associated with the ongoing surfacing, maintenance and operation of the service roadway defining the northern, eastern and western boundaries of the Ingleburn Military Heritage Precinct provided the historic alignment of the road is retained.
5. Any activities, works, events and uses identified as exempt in a Conservation Management Plan endorsed by the Heritage Council of NSW.
6. Installation of temporary hoardings when facades are undergoing maintenance or conservation.
7. Changes to internal and external lighting in the Military Heritage Precinct and Mont St Oval which do not adversely affect the heritage values of the item.

8. Installation of seating and bubblers surrounding the Mont St Quentin Oval that does not impact on the heritage significance of the oval and installation of art works surrounding the oval as recommended in an endorsed Conservation Management Plan.
9. The installation of viewing platforms, a BBQ area and a children's playground in a manner that it does not impact on the heritage significance of the oval and as recommended in an endorsed Conservation Management Plan.
10. Change of use of buildings in the Military Heritage Precinct where no physical alterations are required.

HERITAGE ACT 1977

Notice of Listing on the State Heritage Register
under Section 37 (1) (b)

The Grange
3249 O'Connell Road, Bathurst

SHR No. 1904

IN pursuance of section 37 (1) (b) of the Heritage Act 1977 (NSW), the Heritage Council gives notice that the item of environmental heritage specified in Schedule "A" has been listed on the State Heritage Register in accordance with the decision of the Minister for Heritage to direct the listing. This listing applies to the curtilage or site of the item, being the land described in Schedule "B".

Heritage Council of New South Wales

SCHEDULE "A"

The item known as The Grange, 3249 O'Connell Road, Bathurst, situated on the land described in Schedule "B".

SCHEDULE "B"

All those pieces or parcels of land known as Lot 1, DP 779403 and Part Lot 6, DP 880125 in Parish of Melrose, County of Roxburgh shown on the plan catalogued HC 2555 in the office of the Heritage Council of New South Wales.

HERITAGE ACT 1977

Order under Section 57 (2)
to Grant Site Specific Exemptions from Approval

The Grange
3249 O'Connell Road, Bathurst

SHR No. 1904

I, the Minister for Heritage, on the recommendation of the Heritage Council of New South Wales, in pursuance of section 57 (2) of the Heritage Act 1977, do, by this my order, grant an exemption from section 57 (1) of that Act in respect of the engaging in or carrying out of any activities described in Schedule "C" on the land described in Schedule "B" on the item described in Schedule "A".

Dated at Sydney, this 17th day of December 2012.

The Hon. ROBYN PARKER, M.P.,
Minister for Heritage

SCHEDULE "A"

The item known as The Grange, 3249 O'Connell Road, Bathurst, situated on the land described in Schedule "B".

SCHEDULE "B"

All those pieces or parcels of land known as Lot 1, DP779403 and Part Lot 6, DP 880125 in Parish of Melrose, County of Roxburgh shown on the plan catalogued HC 2555 in the office of the Heritage Council of New South Wales.

SCHEDULE "C"

1. All Standard Exemptions
2. Landscaping and control of plantings and livestock associated with the ongoing use of the land for domestic, pastoral and agricultural purposes, excluding any new development that may materially affect the significance of the item.

HERITAGE ACT 1977

Notice of Listing on the State Heritage Register under Section 37 (1) (b)

Savernake Station and Moveable Heritage
2341 Mulwala Road, Savernake

SHR No. 1907

IN pursuance of section 37 (1) (b) of the Heritage Act 1977 (NSW), the Heritage Council gives notice that the item of environmental heritage specified in Schedule "A" has been listed on the State Heritage Register in accordance with the decision of the Minister for Heritage to direct the listing. This listing applies to the curtilage or site of the item, being the land described in Schedule "B".

Heritage Council of New South Wales

SCHEDULE "A"

The item known as Savernake Station and Moveable Heritage, situated on the land described in Schedule "B".

SCHEDULE "B"

All those pieces or parcels of land known as Lot 252 and Part Lot 251, DP 1091128; Lot 123, DP 1097062; Lot 301, DP 1097065; Lots 14, 15, 16, 17, 18, 23, 24, DP 752925 in Parish of Savernake, County of Denison shown on the plan catalogued HC 2296 in the office of the Heritage Council of New South Wales.

HERITAGE ACT 1977

Order under Section 57 (2)
to Grant Site Specific Exemptions from Approval

Savernake Station and Moveable Heritage
2341 Mulwala Road, Savernake

SHR No. 1907

I, the Minister for Heritage, on the recommendation of the Heritage Council of New South Wales, in pursuance of section 57 (2) of the Heritage Act 1977, do, by this my order, grant an exemption from section 57 (1) of that Act in respect

of the engaging in or carrying out of any activities described in Schedule "C" by the [owner, mortgagee or lessee of the land] described in Schedule "B" on the item described in Schedule "A".

Dated at Sydney, this 17th day of December 2012.

The Hon. ROBYN PARKER, M.P.,
Minister for Heritage

SCHEDULE "A"

The item known as Savernake Station and Moveable Heritage, situated on the land described in Schedule "B".

SCHEDULE "B"

All those pieces or parcels of land known as Lot 252 and Part Lot 251, DP 1091128; Lot 123, DP 1097062; Lot 301, DP 1097065; Lots 14, 15, 16, 17, 18, 23, 24, DP 752925 in Parish of Savernake, County of Denison shown on the plan catalogued HC 2296 in the office of the Heritage Council of New South Wales.

SCHEDULE "C"

- (a) All landscaping and building works associated with the ongoing use of the land, fences and other built structures for domestic, tourism, pastoral and agricultural purposes, excluding any works that may materially affect the significance of the item.
- (b) All works to the 1980s residence known as "Little Creek".
- (c) Installation of and alterations to interpretative signage, where such signage is in accordance with the Interpretation Guidelines issued by the NSW Heritage Council, is sympathetic with the materials and spaces of the heritage item and does not materially affect the heritage significance of the place.
- (d) All maintenance of the historic collections at Savernake where this is non-invasive, accurate and not detrimental to the heritage significance of the collections.
- (e) All exemptions in a "conservation management plan" or "heritage collections management plan" which includes an inventory of the Savernake Station Moveable Heritage Collections and has been endorsed by the Heritage Council of NSW.

HERITAGE ACT 1977

Notice of Listing on the State Heritage Register under Section 37 (1) (B)

La Perouse Mission Church
46 Adina Avenue, La Perouse

SHR No. 1893

IN pursuance of section 37 (1) (b) of the Heritage Act 1977 (NSW), the Heritage Council gives notice that the item of environmental heritage specified in Schedule "A" has been listed on the State Heritage Register in accordance with the decision of the Minister for Heritage to direct the listing. This listing applies to the curtilage or site of the item, being the land described in Schedule "B".

Heritage Council of New South Wales

SCHEDULE "A"

The item known as the La Perouse Mission Church, situated on the land described in Schedule "B".

SCHEDULE "B"

All those pieces or parcels of land known as Part Lot 5195, DP 752015 in Parish of Botany County of Cumberland shown on the plan catalogued HC 2548 in the office of the Heritage Council of New South Wales.

HERITAGE ACT 1977

Notice of Listing on the State Heritage Register under Section 37 (1) (b)

Queanbeyan Showground
19-41 Farrer Place, Queanbeyan

SHR No. 1890

IN pursuance of section 37 (1) (b) of the Heritage Act 1977 (NSW), the Heritage Council gives notice that the item of environmental heritage specified in Schedule "A" has been listed on the State Heritage Register in accordance with the decision of the Minister for Heritage to direct the listing. This listing applies to the curtilage or site of the item, being the land described in Schedule "B".

Heritage Council of New South Wales

SCHEDULE "A"

The item known as the Queanbeyan Showground, situated on the land described in Schedule "B".

SCHEDULE "B"

All those pieces or parcels of land known as Lot 6, DP 1116082 and Lots 1 to 24 of DP13963 and Lot 4, Section 56 of Deposited Plan 758862 in Queanbeyan, County of Murray shown on the plan catalogued HC 2478 in the office of the Heritage Council of New South Wales.

HERITAGE ACT 1977

Order under Section 57 (2)
to Grant Site Specific Exemptions from Approval

Queanbeyan Showground

SHR No. 1890

I, the Minister for Heritage, on the recommendation of the Heritage Council of New South Wales, in pursuance of section 57 (2) of the Heritage Act 1977, do, by this my order, grant an exemption from section 57 (1) of that Act in respect of the engaging in or carrying out of any activities described in Schedule "C" by the [owner, mortgagee or lessee of the land] described in Schedule "B" on the item described in Schedule "A".

Dated at Sydney, this 3rd day of September 2012.

The Hon. ROBYN PARKER, M.P.,
Minister for Heritage

SCHEDULE "A"

The item known as the Queanbeyan Showground, situated on the land described in Schedule "B".

SCHEDULE "B"

All those pieces or parcels of land known as Lot 6, DP 1116082 and Lots 1 to 24 of DP13963 and Lot 4, Section 56 of Deposited Plan 758862 in Queanbeyan, County of Murray shown on the plan catalogued HC 2478 in the office of the Heritage Council of New South Wales.

SCHEDULE "C"

- (1) All Standard Exemptions
- (2) Existing approved permits under the National Parks and Wildlife Act

All works and activities in accordance with a current and valid consent from the Office of Environment and Heritage in force at the date of gazettal for listing Queanbeyan Showground on the State Heritage Register.

- (3) A Plan of Management approved by the Heritage Council

All works and activities specified in detail in accordance with a current and valid Plan of Management that has been adopted by the Heritage Council of NSW.

- (4) Excavation or disturbance of land within precincts identified in an endorsed NSW Heritage Council Archaeological Zoning Plan

Excavation or disturbance of land within precincts identified in an endorsed NSW Heritage Council Archaeological Zoning Plan as having no or low archaeological potential provided;

(a) the works are undertaken in accordance with the recommendations of the Heritage Council endorsed Archaeological Zoning Plan;

(b) there are no associated works that require consent of the Chief Executive Officer of the Office of Environment and Heritage under the National Parks and Wildlife Act 1974; and

(c) The Director of the Heritage Branch has been notified in writing of the works proposed to be undertaken under this exemption prior to commencement of works and the Director has provided written confirmation that the works are exempt.

- (5) Ploughing or scarifying of main arena

The periodic of ploughing and scarifying of the main arena, where such activities has previously occurred over a number of years.

- (6) Temporary uses, buildings and structures;

Temporary uses, buildings and structures (being for a period of two months or less) associated with Queanbeyan Show, festivals, minor and major events, markets, carnivals, outdoor cinemas, interactive video screens, street performers, entertainment, recreation and leisure activities, information booths, merchandising, food and beverage outlets, trade shows, exhibitions, public meetings and emergency accommodation where these do not cause disturbance of the land.

- (7) Utilities

Maintenance of existing utilities and other similar services (such as above or below ground telecommunications, electrical infrastructure, water or sewerage pipelines).

- (8) Signage

Signage for the purposes of event promotions, directional and identification signage, building identification

signage, visitor way finding and signage for interpretative purposes.

(9) Maintenance

Maintenance and upgrading of non-significant fabric where non-significant fabric includes:

- (a) All existing buildings and structures;
- (b) Fences and poles; and
- (c) Trees, shrubs and gardens.

HERITAGE ACT 1977

ERRATUM

THE two notices, under section 37 (1) (b) and under section 57 (2) of the Heritage Act 1977, published in the Special Supplement to the *New South Wales Government Gazette* No. 34 of Friday, 8 March 2013, relating to Yobarnie Keyline Farm, 108 Grose Vale Road, North Richmond (SHR No. 1826) should have read:

SCHEDULE "B"

All those pieces or parcels of land known as Part Lot 271, DP 1156792 in Parish of Kurrajong, County of Cook, shown on the plan catalogued HC 2291 in the office of the Heritage Council of New South Wales.

MENTAL HEALTH ACT 2007

Section 109

Declaration of Mental Health Facility

I, DR MARY FOLEY, Director General of the NSW Ministry of Health, pursuant to section 109 of the Mental Health Act 2007 and section 43 of the Interpretation Act 1987, DO HEREBY

- (a) REVOKE the Order published in the *New South Wales Government Gazette* Special Supplement No. 45 of 24 April 2008, declaring certain premises of the Long Bay Prison Hospital to be a declared mental health facility;
- (b) DECLARE the following premises of the Long Bay Hospital to be a single declared mental health facility for the purposes of the Mental Health Act 2007:
 - the Medical Sub-acute Unit, located on the Long Bay Hospital campus, within the Long Bay Correctional Complex, 1300 Anzac Parade, Matraville NSW 2036;
 - the Aged Care and Rehabilitation Unit with connecting corridors, located on the Long Bay Hospital campus, within the Long Bay Correctional Complex, 1300 Anzac Parade, Matraville NSW 2036;
 - the Mental Health Unit with attached courtyards, located on the Long Bay Hospital campus, within the Long Bay Correctional Complex, 1300 Anzac Parade, Matraville NSW 2036; and
- (c) DECLARE this facility to be designated as a "mental health assessment and inpatient treatment" facility.

Signed, this 13th day of March 2013.

Dr MARY FOLEY
Director General

POISONS AND THERAPEUTIC GOODS ACT 1966

Order under Clause 175 (1),
Poisons and Therapeutic Goods Regulation 2008

Withdrawal of Drug Authority

IN accordance with the provisions of clause 175 (1) of the Poisons and Therapeutic Goods Regulation 2008 an Order has been made on Elizabeth Claire BELL (NMW0001680090) of 16/211 Oxford Road, Ingleburn NSW prohibiting her, until further notice, as a nurse from having possession of and supplying drugs of addiction as authorised by clauses 101 and 103 of the Regulation.

This Order is to take effect on and from 15 March 2013.

Dated at Sydney, 8 March 2013.

Dr MARY FOLEY,
Director-General,
Ministry of Health, New South Wales

POISONS AND THERAPEUTIC GOODS ACT 1966

Order under Clause 175 (1),
Poisons and Therapeutic Goods Regulation 2008.

Withdrawal of Drug Authority

IN accordance with the provisions of clause 175 (1) of the Poisons and Therapeutic Goods Regulation 2008 an Order has been made on Dr William Dermott PERRY, MED0000944653, of 191 Gipps Road, Keiraville NSW 2500, prohibiting him until further notice, as a medical practitioner from supplying, having possession of, or issuing a prescription for a drug of addiction as authorised by clauses 101 and 77 of the Regulation.

This Order is to take effect on and from 15 March 2013.

Dated at Sydney, 8 March 2013.

Dr MARY FOLEY,
Director-General,
Ministry of Health New South Wales

RURAL FIRES ACT 1997

Local Bush Fire Danger Period Variation

PURSUANT to section 82 of the Rural Fires Act 1997, as amended, the Commissioner of the NSW Rural Fire Service, following consultation with the local stakeholders, declares the following Local Bush Fire Danger Period Variation:

Area of Variation:

Far South Coast incorporating:

Bega Valley Shire Council, and
Eurobodalla Shire Council.

The Local Bush Fire Danger period has been revoked for the period 8 March until 31 March 2013.

During this period permits pursuant to section 87 of the Rural Fires Act 1997, as amended, will not be required for the lighting of fire for the purposes of land clearance or fire breaks.

ROB ROGERS, A.F.S.M.,
Deputy Commissioner,
Director Operational Services
(Delegate)

**SURVEYING AND SPATIAL INFORMATION
ACT 2002**

Registration of Surveyors

PURSUANT to the provisions of the Surveying and Spatial Information Act 2002, section 10 (1) (a), the undermentioned persons have been Registered as Land Surveyors in New South Wales from the dates shown.

<i>Name</i>	<i>Address</i>	<i>Effective Date</i>
WARD, Ruth Louise	PO Box 2233, Port Macquarie 2444	30 January 2013
	D. J. MOONEY, President	
	S. G. GLENCORSE, Registrar	

**SURVEYING AND SPATIAL INFORMATION
ACT 2002**

Registration of Surveyors

PURSUANT to the provisions of the Surveying and Spatial Information Act 2002, section 10 (1) (a), the undermentioned persons have been Registered as Mining Surveyors (Unrestricted) in New South Wales from the dates shown.

<i>Name</i>	<i>Address</i>	<i>Effective Date</i>
ELLWOOD, David Matthew	PO Box 174, Narrabri 2390	17 January 2013
	D. J. MOONEY, President	
	S. G. GLENCORSE, Registrar	

**SURVEYING AND SPATIAL INFORMATION
ACT 2002**

Registration of Surveyors

PURSUANT to the provisions of the Surveying and Spatial Information Act 2002, section 10 (1) (a), the undermentioned persons have been Registered as a Land Surveyor in New South Wales under the Mutual Recognition Act 1993 from the dates shown.

<i>Name</i>	<i>Address</i>	<i>Effective Date</i>
MERRETT, Andrew Robert	PO Box 1172, Swan Hill Vic 3585	23 January 2013
	D. J. MOONEY, President	
	S. G. GLENCORSE, Registrar	

**SURVEYING AND SPATIAL INFORMATION
ACT 2002**

Restoration of Name to the Register of Surveyors

PURSUANT to the provisions of the Surveying and Spatial Information Act 2002, section 10A (3), the undermentioned Land Surveyors has been restored to the Register of Surveyors.

<i>Name</i>	<i>Date of Original Registration</i>	<i>Removal Date</i>	<i>Restoration Date</i>
LINTON, Paul William	30 September 2008	1 September 2009	31 January 2013
RICHMOND, Peter David	22 April 2004	1 September 2011	25 January 2013
SWAN, Paul Norman	18 March 1977	1 September 2012	18 January 2013

D. J. MOONEY,
President
S. G. GLENCORSE,
Registrar

TOTALIZATOR ACT 1997

Order – Section 17A

I, GEORGE SOURIS, M.P., Minister for Tourism, Major Events, Hospitality and Racing and Minister for the Arts, in pursuance of section 17A (2) of the Totalizator Act 1997 (Competition and Consumer Act 2010 (formerly known as the Trade Practices Act 1974 (Cth)) exemption), by this Order approve of the following arrangements for the purposes of that section:

- The Deed entitled “Fifth RDA Amending Agreement” between Tabcorp Holdings Limited, TAB Limited, Racingcorp Pty Ltd, Racing NSW, Harness Racing NSW and Greyhound Racing NSW dated 21 December 2012 amending the “Racing Distribution Agreement” between those parties dated 11 December 1997 (as amended).

This Order takes effect from the date of publication in the *NSW Government Gazette*.

GEORGE SOURIS, M.P.,
Minister for Tourism, Major Events,
Hospitality and Racing and Minister for the Arts

PRIVATE ADVERTISEMENTS

COUNCIL NOTICES

BEGA VALLEY SHIRE COUNCIL

RFQ 3/13

Removal and Replacement of Hoisting Mechanism for Tower Crane at Yellow Pinch Dam

BEGA VALLEY SHIRE COUNCIL (Council), invites quotes for the removal and replacement of the two tonne hoisting mechanism for the tower crane at Yellow Pinch Dam.

Obtaining Documentation: Documents may be obtained by contacting Nicole Bailey of the Council on 0400 642 653 or by collecting the documentation from Council's office in Zingel Place, Bega.

A non-refundable fee of \$100 (inc. GST), must be prepaid for the documents.

Requests for Information: Please contact Nicole Bailey on 0400 642 653 or email nbailey@begavalley.nsw.gov.au.

Deadline: Quotes close on Wednesday, 10 April 2013, at 12 noon.

Lodgement: Quotes may be lodged by hand or by post to PO Box 492, Bega NSW 2550. If lodged by hand, submissions must be presented to counter staff for date and time stamping before lodgement. Submissions may also be lodged electronically by email to rfq3.13@begavalley.nsw.gov.au.

Mandatory Site Inspection: A mandatory site inspection will be held at 11am on Tuesday, 26 March 2013, at the Yellow Pinch Dam.

Canvassing of any Council members or officers will disqualify submissions from the quote process. P. TEGART, General Manager, Bega Valley Shire Council, PO Box 492, Bega NSW 2550. [6935]

INVERELL SHIRE COUNCIL

Fixing of Levels

NOTICE is hereby given that levels of:

Church Street (Gilgai) – Stannifer Street to Park Street, as shown on plans exhibited at Council's Office and as advertised in the *Inverell Times* on 16 November 2012, have been duly approved and fixed by the authority delegated to me under section 378 of the Local Government Act 1993, as amended, in accordance with such plans, on 25 February 2013. P. J. HENRY, General Manager, Inverell Shire Council, Administrative Centre, 144 Otho Street, Inverell NSW 2360. [6936]

RANDWICK CITY COUNCIL

Local Government Act 1993

Land Acquisition (Just Terms Compensation) Act 1991

Notice of Compulsory Acquisition of Land

RANDWICK CITY COUNCIL declares with the approval of Her Excellency the Governor, that the land described in the Schedule below, excluding any mines or deposits of minerals in the land, is acquired by compulsory process in accordance

with the provisions of the Land Acquisition (Just Terms Compensation) Act 1991, for a Council works depot, State Transit Authority bus driver exchange point and amenities building. Dated at Randwick, this 15th day of March 2013. RAY BROWNLIE, General Manager, Randwick City Council, 30 Francis Street, Randwick NSW 2031.

SCHEDULE

Lot 121, DP 1157205.

[6937]

WOLLONDILLY SHIRE COUNCIL

Naming of Public Roads

NOTICE is hereby given that Wollondilly Shire Council, in pursuance of section 162 of the Roads Act 1993 and Part 2 of the Roads Regulation 2008, have approved the following new road names for gazettal:

Location:

New roads in subdivision of DP 280029, DP 280014 and DP 280028, Bingara Gorge, Wilton.

Names:

Penrose Street, Wilton.
Elmwood Way, Wilton.
The Irons Drive, Wilton.
Bundanoon Road, Wilton.
Ambrose Drive, Wilton.
Bingley Close, Wilton.
Albatross Bend, Wilton.
Stableford Lane, Wilton.

The road names have been advertised and notified in accordance with the above Regulation. LES McMAHON, General Manager, Wollondilly Shire Council, 62-64 Menangle Street, Picton NSW 2571. [6938]

ESTATE NOTICES

NOTICE of intended distribution of estate. – Estate of MARIE PATRICIA THOMPSON, New South Wales Grant made 1 March 2013. – Any person having any claim upon the estate of Marie Patricia Thompson, late of Normanhurst, in the State of New South Wales, who died on 9 November 2012, must send particulars of the claim to the legal representative for the estate, c.o. Barton & Co., 128/121-133 Pacific Highway, Hornsby NSW 2077, within 30 days from publication of this notice. After that time and after 6 months from the date of death of the deceased the legal representative intends to distribute the property in the estate having regard only to the claims of which the legal representative had notice at the time of distribution. BARTON & CO., 128/121-133 Pacific Highway, Hornsby NSW 2077 (PO Box 344, Hornsby NSW 1630), tel.: (02) 9476 1744. Reference: DFB:RS. [6939]

COMPANY NOTICES

NOTICE of voluntary winding up. – NEWTOWN AND ENMORE STARR·BOWKETT BUILDING CO-OPERATIVE SOCIETY No. 24 LIMITED (In Voluntary Liquidation). – Notice is hereby given that a special meeting

of the abovementioned Society will be held at the Society's Office, No. 43 Enmore Road, Newtown, on Thursday, 14 March 2013, at 11:00 a.m., for the purpose of having an account laid before it showing the manner in which the winding-up has been conducted and the property of the Society disposed of and of hearing any explanation which may be given by the liquidator. Dated at Newtown, 6 March 2013. M. EMERY, Liquidator, c.o. Newtown and Enmore Starr-Bowkett Building Co-operative Society No. 24 Limited, 43 Enmore Road (PO Box 395), Newtown NSW 2042, tel.: (02) 9557.1898. [6940]

OTHER NOTICES

ANGLICAN DIOCESE OF ARMIDALE

THAT consequent upon the resignation of MARION RUTH AINSWORTH as Registrar of the Diocese and Secretary to the Corporate Trustees of the Diocese of Armidale, RONALD THOMPSON PERRY has been appointed Registrar and Secretary to fill the vacancy. RON PERRY, Diocesan Registrar, PO Box 198, Armidale NSW 2350. [6941]

TRANSGRID

Electricity Supply Act 1995

Land Acquisition (Just Terms Compensation) Act 1991

Notice of Compulsory Acquisition

TRANSGRID, by its delegate Michael Gatt, declares, with the approval of Her Excellency the Governor, that the land described in the Schedule below is acquired by compulsory process under the Land Acquisition (Just Terms Compensation) Act 1991, for the purposes of TransGrid, as authorised by the Electricity Supply Act 1995.

Dated at Sydney, this 12th day of March 2013.

MICHAEL GATT,
Executive General Manager,
People, Strategy and Corporate Services

SCHEDULE

Lot 2 in Deposited Plan 1105933

All that piece or parcel of land situated in the Local Government Area of Sydney, Parish of Alexandria, County of Cumberland and State of New South Wales, shown as Lot 2, DP 1105933. The land is said to be in the possession of the Council of the City of Sydney. [6942]

Authorised to be printed

TONY DUCKMANTON, Government Printer.

ISSN 0155-6320