



Government Gazette

OF THE STATE OF
NEW SOUTH WALES

Number 53
Thursday, 2 May 2013

Published under authority by the Department of Premier and Cabinet

SPECIAL SUPPLEMENT

GAME AND FERAL ANIMAL CONTROL ACT 2002

ORDER

Declaration of public lands for hunting for the purposes of the Game and Feral Animal Control Act 2002

I, KATRINA ANN HODGKINSON, M.P., Minister for Primary Industries, pursuant to section 20 of the Game and Feral Animal Control Act 2002 after having had regard to the matters set out in section 20(4), declare that game animals on public land described in Schedule 1 may be hunted by persons duly licensed, subject to the terms contained in Schedule 2.

SCHEDULE 1 - the declared land

Airly State Forest

Airly State Forest is located approximately 47km north of the township of Lithgow. A locality map is contained in Schedule 3 and a location map is contained in Schedule 4.

Airly State Forest area: 632 hectares.

SCHEDULE 2 - Terms

1. Duration of the declaration

This declaration shall remain in force for the period commencing on the date this Order is made until 26th of April 2023.

2. Authority of this declaration

This declaration does not confer authority to do anything that is inconsistent with the requirements of any other Act or law.

3. Requirements of the declaration

A person who hunts on the declared lands must:

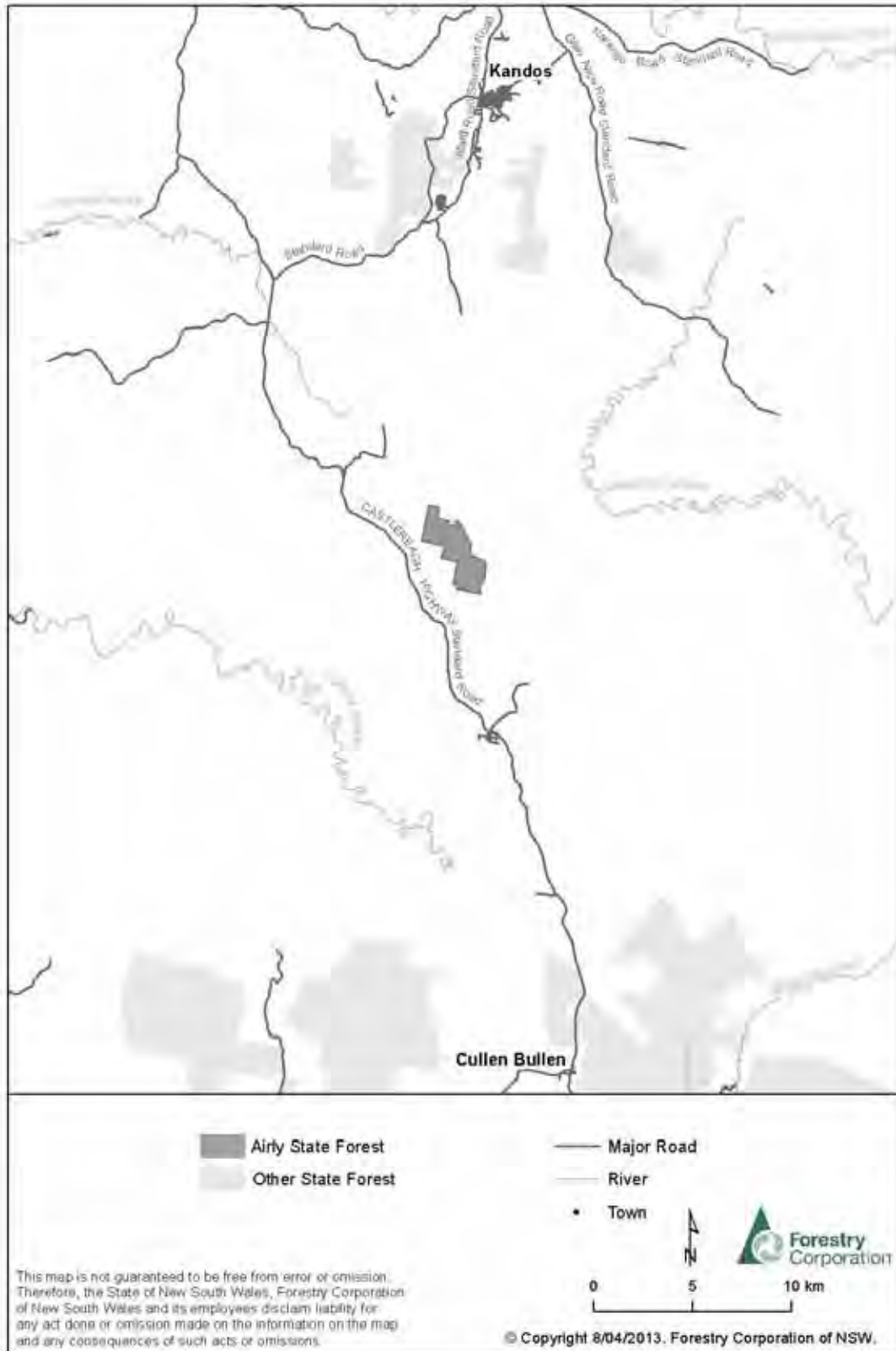
- (a) Gain written permission from Forestry Corporation of NSW or the Game Council on behalf of Forestry Corporation of NSW prior to accessing the declared lands;
- (b) Comply with all conditions in the written permission; and
- (c) Comply with any sign erected by Forestry Corporation of NSW or any sign approved by Forestry Corporation of NSW and erected by the Game Council.

NOTE: This declaration is limited to game animals as prescribed in section 5(1) of the Game and Feral Animal Control Act 2002.

Dated this 29th day of April 2013

KATRINA ANN HODGKINSON, M.P.,
Minister for Primary Industries

Schedule 3 Locality



Schedule 4 Location



**GAME AND FERAL ANIMAL CONTROL ACT 2002
ORDER**

**Declaration of public lands for hunting for the purposes of the
Game and Feral Animal Control Act 2002**

I, KATRINA ANN HODGKINSON, M.P., Minister for Primary Industries, pursuant to section 20 of the Game and Feral Animal Control Act 2002 after having had regard to the matters set out in section 20(4), declare that game animals on public land described in Schedule 1 may be hunted by persons duly licensed, subject to the terms contained in Schedule 2.

**SCHEDULE 1 - the declared land
Albert State Forest**

Albert State Forest is located approximately 67km north of the township of Condobolin. A locality map is contained in Schedule 3 and a location map is contained in Schedule 4.

Albert State Forest area: 1067 hectares.

SCHEDULE 2 - Terms

1. Duration of the declaration

This declaration shall remain in force for the period commencing on the date this Order is made until 26th of April 2023.

2. Authority of this declaration

This declaration does not confer authority to do anything that is inconsistent with the requirements of any other Act or law.

3. Requirements of the declaration

A person who hunts on the declared lands must:

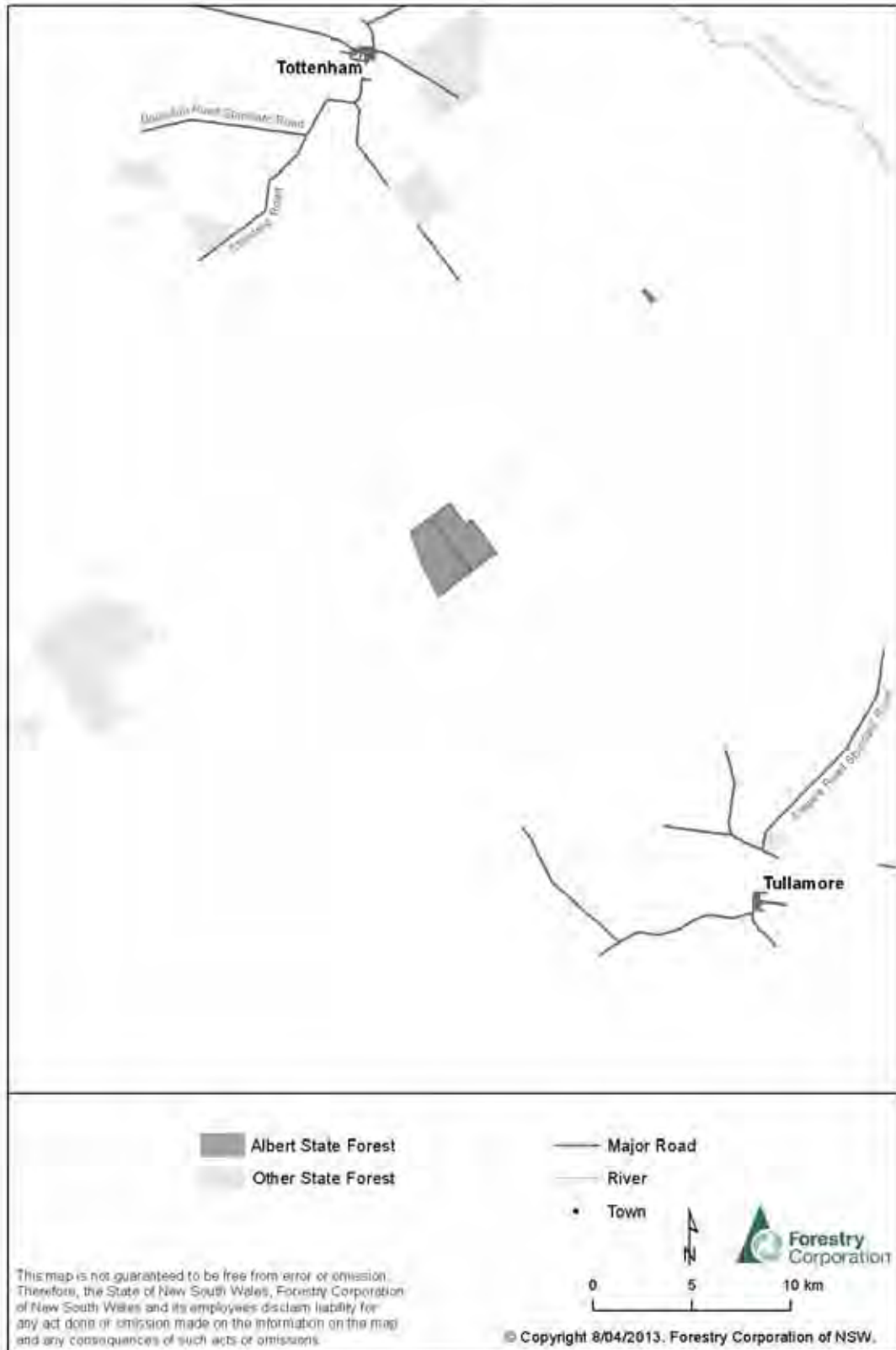
- (a) Gain written permission from Forestry Corporation of NSW or the Game Council on behalf of Forestry Corporation of NSW prior to accessing the declared lands;
- (b) Comply with all conditions in the written permission; and
- (c) Comply with any sign erected by Forestry Corporation of NSW or any sign approved by Forestry Corporation of NSW and erected by the Game Council.

NOTE: This declaration is limited to game animals as prescribed in section 5(1) of the Game and Feral Animal Control Act 2002.


Dated this 29th day of April 2013

KATRINA ANN HODGKINSON, M.P.,
Minister for Primary Industries

Schedule 3 Locality



Schedule 4 Location



GAME AND FERAL ANIMAL CONTROL ACT 2002
ORDER

Declaration of public lands for hunting for the purposes of the
Game and Feral Animal Control Act 2002

I, KATRINA ANN HODGKINSON, M.P., Minister for Primary Industries, pursuant to section 20 of the Game and Feral Animal Control Act 2002 after having had regard to the matters set out in section 20(4), declare that game animals on public land described in Schedule 1 may be hunted by persons duly licensed, subject to the terms contained in Schedule 2.

SCHEDULE 1 - the declared land

Attunga State Forest

Attunga State Forest is located approximately 15km north of the township of Tamworth. A locality map is contained in Schedule 3 and a location map is contained in Schedule 4.

Attunga State Forest area: 858 hectares.

SCHEDULE 2 - Terms

1. Duration of the declaration

This declaration shall remain in force for the period commencing on the date this Order is made until 26th of April 2023.

2. Authority of this declaration

This declaration does not confer authority to do anything that is inconsistent with the requirements of any other Act or law.

3. Requirements of the declaration

A person who hunts on the declared lands must:

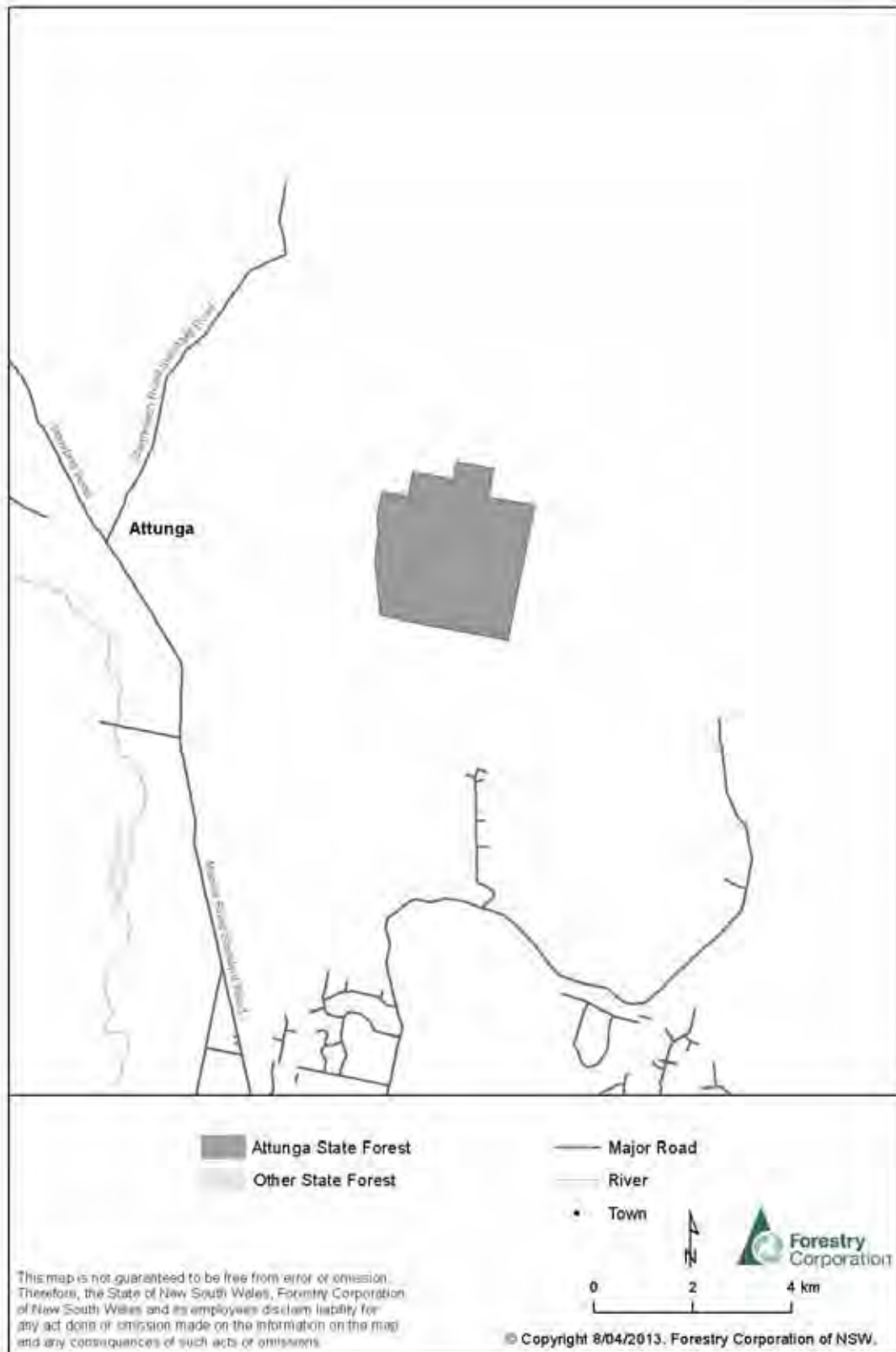
- (a) Gain written permission from Forestry Corporation of NSW or the Game Council on behalf of Forestry Corporation of NSW prior to accessing the declared lands;
- (b) Comply with all conditions in the written permission; and
- (c) Comply with any sign erected by Forestry Corporation of NSW or any sign approved by Forestry Corporation of NSW and erected by the Game Council.

NOTE: This declaration is limited to game animals as prescribed in section 5(1) of the Game and Feral Animal Control Act 2002.


Dated this 29th day of April 2013

KATRINA ANN HODGKINSON, M.P.,
Minister for Primary Industries

Schedule 3 Locality



Schedule 4 Location



GAME AND FERAL ANIMAL CONTROL ACT 2002
ORDER

**Declaration of public lands for hunting for the purposes of the
Game and Feral Animal Control Act 2002**

I, KATRINA ANN HODGKINSON, M.P., Minister for Primary Industries, pursuant to section 20 of the Game and Feral Animal Control Act 2002 after having had regard to the matters set out in section 20(4), declare that game animals on public land described in Schedule 1 may be hunted by persons duly licensed, subject to the terms contained in Schedule 2.

SCHEDULE 1 - the declared land

Bachelor State Forest

Bachelor State Forest is located approximately 15km south west of the township of Forster. A locality map is contained in Schedule 3 and a location map is contained in Schedule 4.

Bachelor State Forest area: 2642 hectares.

SCHEDULE 2 - Terms

1. Duration of the declaration

This declaration shall remain in force for the period commencing on the date this Order is made until 26th of April 2023.

2. Authority of this declaration

This declaration does not confer authority to do anything that is inconsistent with the requirements of any other Act or law.

3. Requirements of the declaration

A person who hunts on the declared lands must:

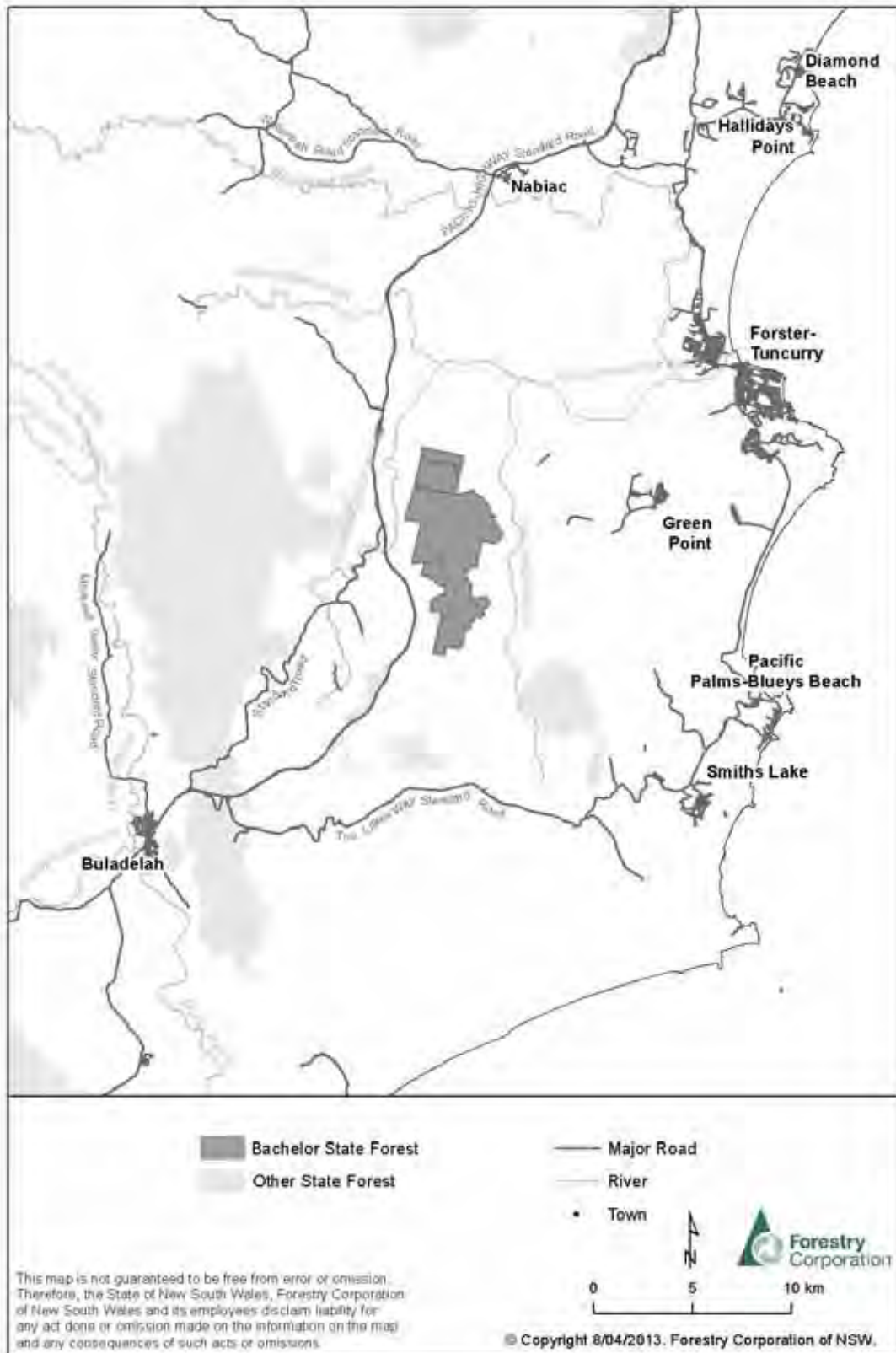
- (a) Gain written permission from Forestry Corporation of NSW or the Game Council on behalf of Forestry Corporation of NSW prior to accessing the declared lands;
- (b) Comply with all conditions in the written permission; and
- (c) Comply with any sign erected by Forestry Corporation of NSW or any sign approved by Forestry Corporation of NSW and erected by the Game Council.

NOTE: This declaration is limited to game animals as prescribed in section 5(1) of the Game and Feral Animal Control Act 2002.

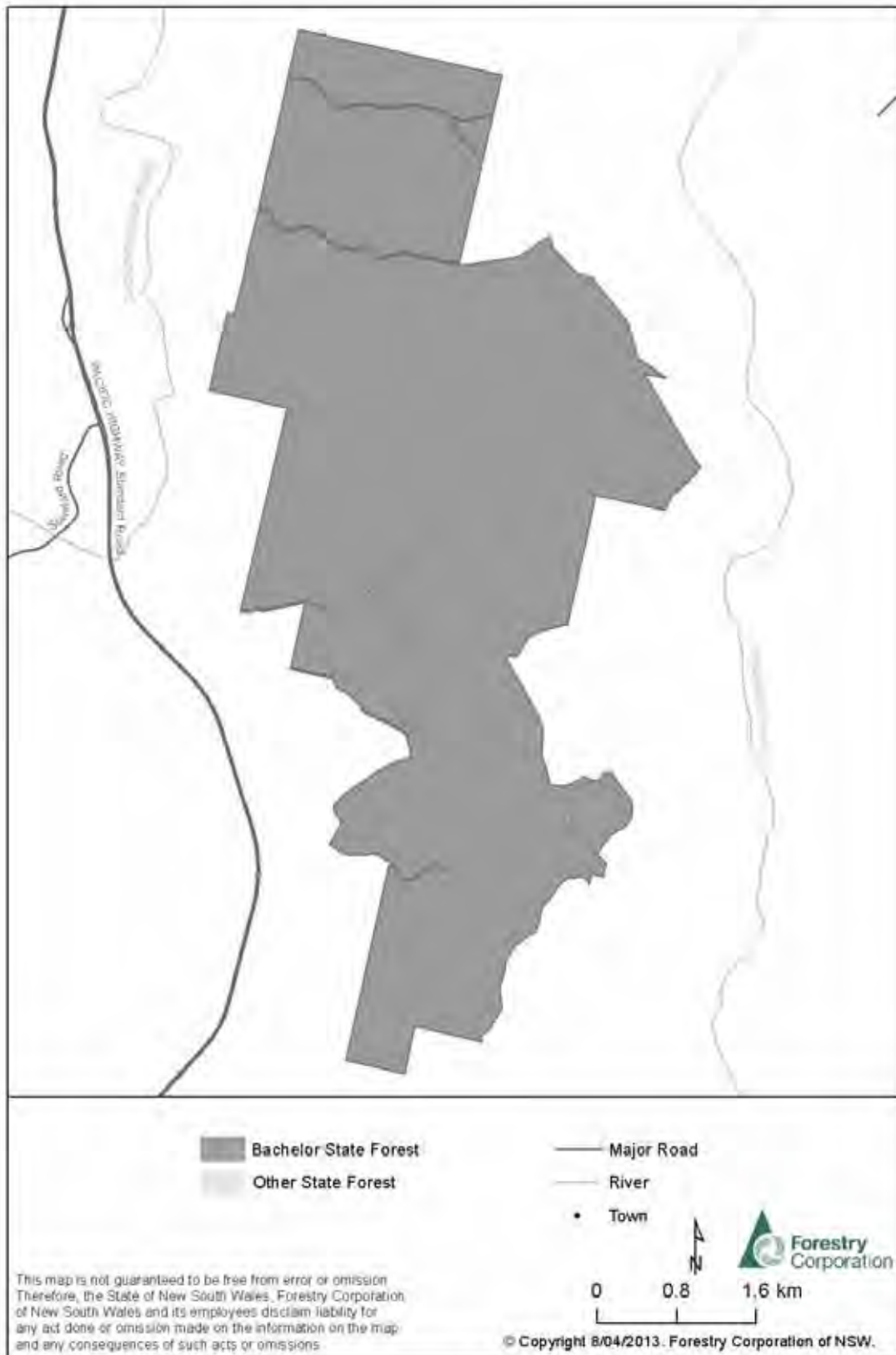
Dated this 29th day of April 2013

KATRINA ANN HODGKINSON, M.P.,
Minister for Primary Industries

Schedule 3 Locality



Schedule 4 Location



GAME AND FERAL ANIMAL CONTROL ACT 2002**ORDER****Declaration of public lands for hunting for the purposes of the
Game and Feral Animal Control Act 2002**

I, KATRINA ANN HODGKINSON, M.P., Minister for Primary Industries, pursuant to section 20 of the Game and Feral Animal Control Act 2002 after having had regard to the matters set out in section 20(4), declare that game animals on public land described in Schedule 1 may be hunted by persons duly licensed, subject to the terms contained in Schedule 2.

SCHEDULE 1 - the declared land**Back Creek State Forest**

Back Creek State Forest is located approximately 15km north east of the township of West Wyalong. A locality map is contained in Schedule 3 and a location map is contained in Schedule 4.

Back Creek State Forest area: 1007 hectares.

SCHEDULE 2 - Terms**1. Duration of the declaration**

This declaration shall remain in force for the period commencing on the date this Order is made until 26th of April 2023.

2. Authority of this declaration

This declaration does not confer authority to do anything that is inconsistent with the requirements of any other Act or law.

3. Requirements of the declaration

A person who hunts on the declared lands must:

- (a) Gain written permission from Forestry Corporation of NSW or the Game Council on behalf of Forestry Corporation of NSW prior to accessing the declared lands;
- (b) Comply with all conditions in the written permission; and
- (c) Comply with any sign erected by Forestry Corporation of NSW or any sign approved by Forestry Corporation of NSW and erected by the Game Council.

NOTE: This declaration is limited to game animals as prescribed in section 5(1) of the Game and Feral Animal Control Act 2002.


Dated this 29th day of April 2013

KATRINA ANN HODGKINSON, M.P.,
Minister for Primary Industries

Schedule 3 Locality



Schedule 4 Location



GAME AND FERAL ANIMAL CONTROL ACT 2002**ORDER****Declaration of public lands for hunting for the purposes of the
Game and Feral Animal Control Act 2002**

I, KATRINA ANN HODGKINSON, M.P., Minister for Primary Industries, pursuant to section 20 of the Game and Feral Animal Control Act 2002 after having had regard to the matters set out in section 20(4), declare that game animals on public land described in Schedule 1 may be hunted by persons duly licensed, subject to the terms contained in Schedule 2.

SCHEDULE 1 - the declared land**Back Yamma State Forest**

Back Yamma State Forest is located approximately 16km west of the township of Forbes. A locality map is contained in Schedule 3 and a location map is contained in Schedule 4.

Back Yamma State Forest area: 4409 hectares.

SCHEDULE 2 - Terms**1. Duration of the declaration**

This declaration shall remain in force for the period commencing on the date this Order is made until 26th of April 2023.

2. Authority of this declaration

This declaration does not confer authority to do anything that is inconsistent with the requirements of any other Act or law.

3. Requirements of the declaration

A person who hunts on the declared lands must:

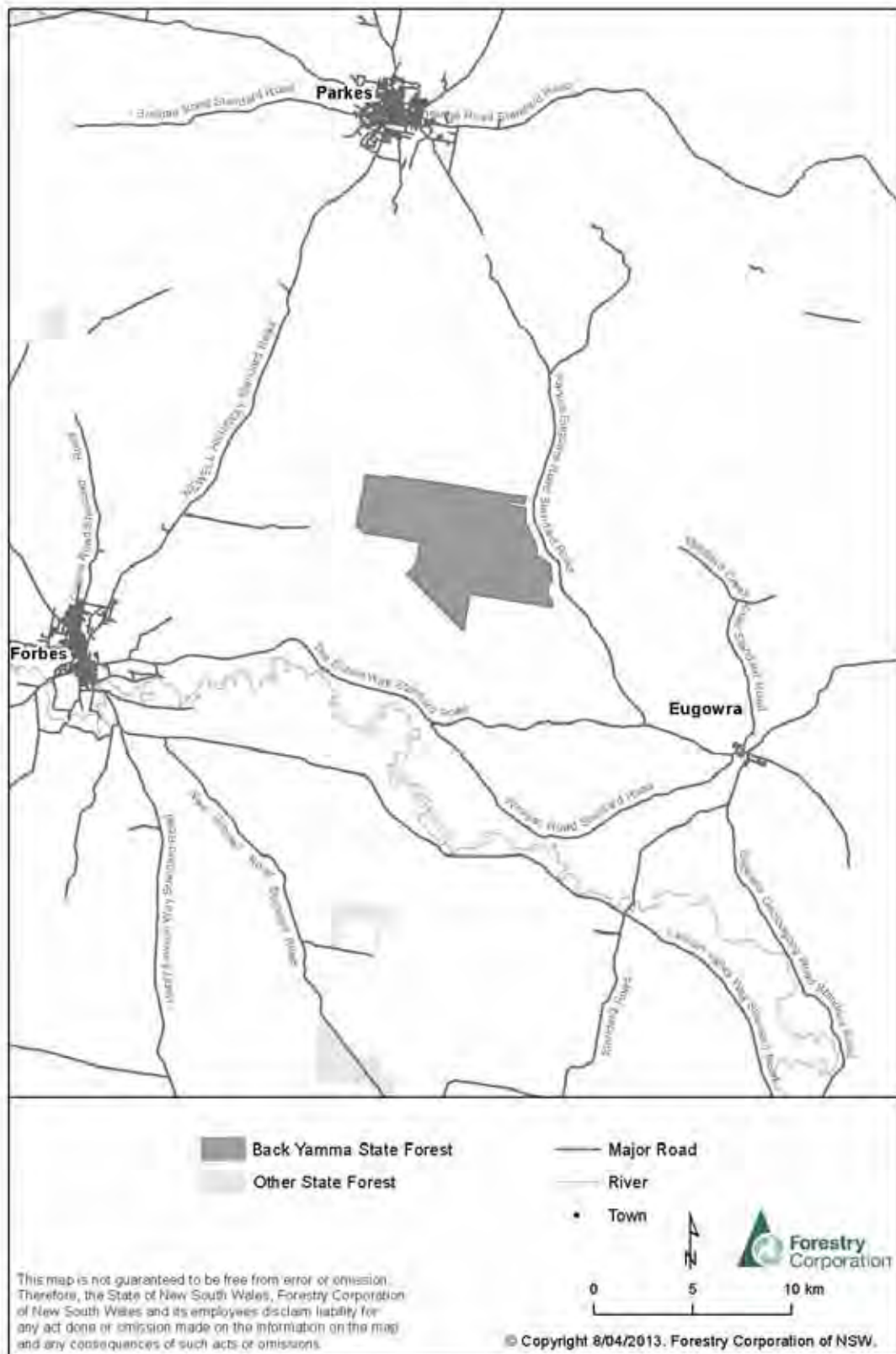
- (a) Gain written permission from Forestry Corporation of NSW or the Game Council on behalf of Forestry Corporation of NSW prior to accessing the declared lands;
- (b) Comply with all conditions in the written permission; and
- (c) Comply with any sign erected by Forestry Corporation of NSW or any sign approved by Forestry Corporation of NSW and erected by the Game Council.

NOTE: This declaration is limited to game animals as prescribed in section 5(1) of the Game and Feral Animal Control Act 2002.

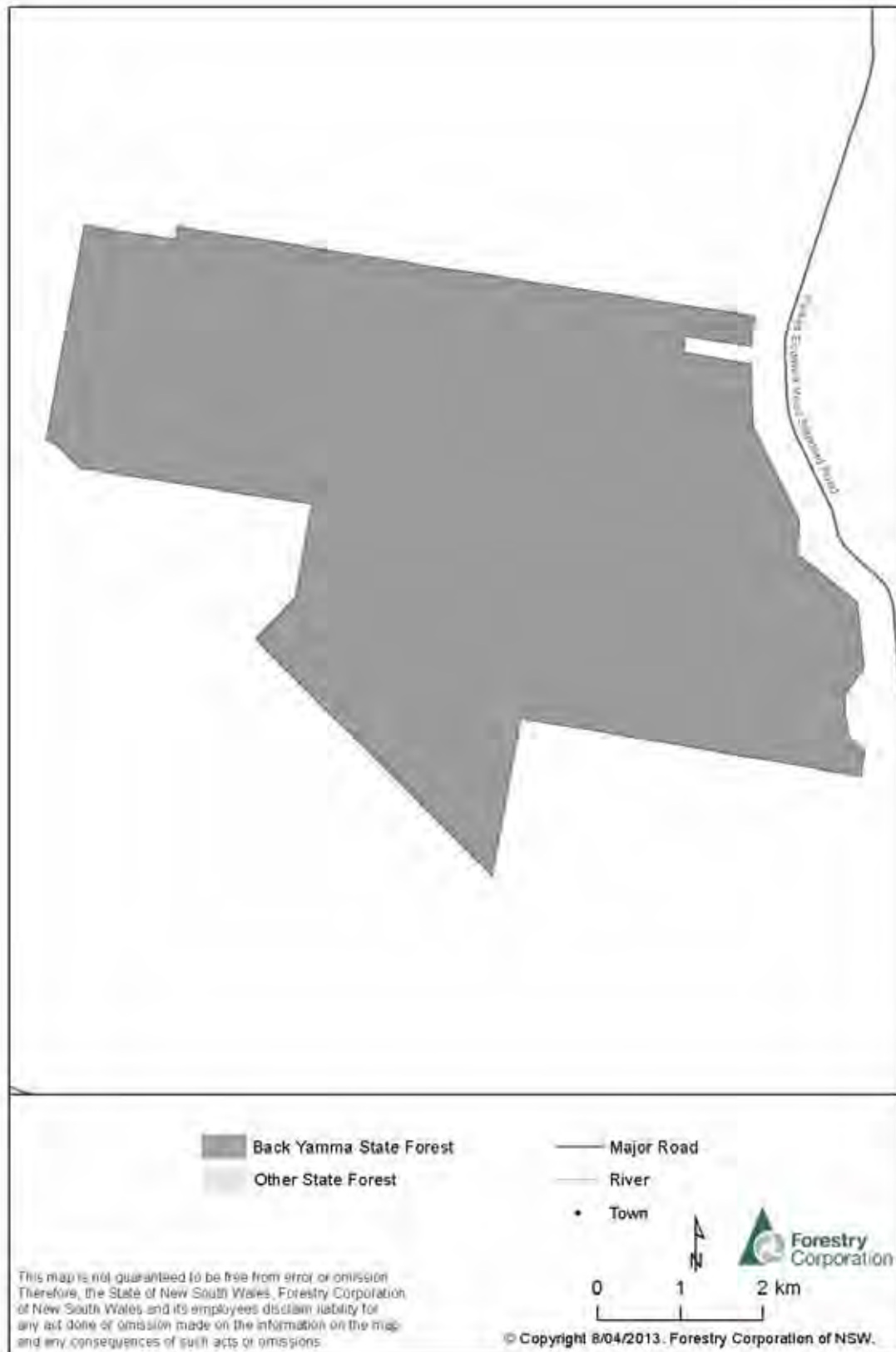
Dated this 29th day of April 2013

KATRINA ANN HODGKINSON, M.P.,
Minister for Primary Industries

Schedule 3 Locality



Schedule 4 Location



GAME AND FERAL ANIMAL CONTROL ACT 2002
ORDER

Declaration of public lands for hunting for the purposes of the
Game and Feral Animal Control Act 2002

I, KATRINA ANN HODGKINSON, M.P., Minister for Primary Industries, pursuant to section 20 of the Game and Feral Animal Control Act 2002 after having had regard to the matters set out in section 20(4), declare that game animals on public land described in Schedule 1 may be hunted by persons duly licensed, subject to the terms contained in Schedule 2.

SCHEDULE 1 - the declared land

Balgay State Forest

Balgay State Forest is located approximately 109km north of the township of Condobolin. A locality map is contained in Schedule 3 and a location map is contained in Schedule 4.

Balgay State Forest area: 1101 hectares.

SCHEDULE 2 - Terms

1. Duration of the declaration

This declaration shall remain in force for the period commencing on the date this Order is made until 26th of April 2023.

2. Authority of this declaration

This declaration does not confer authority to do anything that is inconsistent with the requirements of any other Act or law.

3. Requirements of the declaration

A person who hunts on the declared lands must:

- (a) Gain written permission from Forestry Corporation of NSW or the Game Council on behalf of Forestry Corporation of NSW prior to accessing the declared lands;
- (b) Comply with all conditions in the written permission; and
- (c) Comply with any sign erected by Forestry Corporation of NSW or any sign approved by Forestry Corporation of NSW and erected by the Game Council.

NOTE: This declaration is limited to game animals as prescribed in section 5(1) of the Game and Feral Animal Control Act 2002.


Dated this 29th day of April 2013

KATRINA ANN HODGKINSON, M.P.,
Minister for Primary Industries

Schedule 3 Locality



Schedule 4 Location



GAME AND FERAL ANIMAL CONTROL ACT 2002**ORDER****Declaration of public lands for hunting for the purposes of the
Game and Feral Animal Control Act 2002**

I, KATRINA ANN HODGKINSON, M.P., Minister for Primary Industries, pursuant to section 20 of the Game and Feral Animal Control Act 2002 after having had regard to the matters set out in section 20(4), declare that game animals on public land described in Schedule 1 may be hunted by persons duly licensed, subject to the terms contained in Schedule 2.

SCHEDULE 1 - the declared land**Barcoongere State Forest**

Barcoongere State Forest is located approximately 17km north of the township of Woolgoolga. A locality map is contained in Schedule 3 and a location map is contained in Schedule 4.

Barcoongere State Forest area: 2140 hectares.

SCHEDULE 2 - Terms**1. Duration of the declaration**

This declaration shall remain in force for the period commencing on the date this Order is made until 26th of April 2023.

2. Authority of this declaration

This declaration does not confer authority to do anything that is inconsistent with the requirements of any other Act or law.

3. Requirements of the declaration

A person who hunts on the declared lands must:

- (a) Gain written permission from Forestry Corporation of NSW or the Game Council on behalf of Forestry Corporation of NSW prior to accessing the declared lands;
- (b) Comply with all conditions in the written permission; and
- (c) Comply with any sign erected by Forestry Corporation of NSW or any sign approved by Forestry Corporation of NSW and erected by the Game Council.

NOTE: This declaration is limited to game animals as prescribed in section 5(1) of the Game and Feral Animal Control Act 2002.

Dated this 29th day of April 2013

KATRINA ANN HODGKINSON, M.P.,
Minister for Primary Industries

Schedule 3 Locality



Schedule 4 Location



GAME AND FERAL ANIMAL CONTROL ACT 2002**ORDER****Declaration of public lands for hunting for the purposes of the
Game and Feral Animal Control Act 2002**

I, KATRINA ANN HODGKINSON, M.P., Minister for Primary Industries, pursuant to section 20 of the Game and Feral Animal Control Act 2002 after having had regard to the matters set out in section 20(4), declare that game animals on public land described in Schedule 1 may be hunted by persons duly licensed, subject to the terms contained in Schedule 2.

SCHEDULE 1 - the declared land**Belanglo State Forest**

Belanglo State Forest is located approximately 10km west of the township of Moss Vale. A locality map is contained in Schedule 3 and a location map is contained in Schedule 4.

Belanglo State Forest area: 3885 hectares.

SCHEDULE 2 - Terms**1. Duration of the declaration**

This declaration shall remain in force for the period commencing on the date this Order is made until 26th of April 2023.

2. Authority of this declaration

This declaration does not confer authority to do anything that is inconsistent with the requirements of any other Act or law.

3. Requirements of the declaration

A person who hunts on the declared lands must:

- (a) Gain written permission from Forestry Corporation of NSW or the Game Council on behalf of Forestry Corporation of NSW prior to accessing the declared lands;
- (b) Comply with all conditions in the written permission; and
- (c) Comply with any sign erected by Forestry Corporation of NSW or any sign approved by Forestry Corporation of NSW and erected by the Game Council.

NOTE: This declaration is limited to game animals as prescribed in section 5(1) of the Game and Feral Animal Control Act 2002.

Dated this 29th day of April 2013

KATRINA ANN HODGKINSON, M.P.,
Minister for Primary Industries

Schedule 4 Location



GAME AND FERAL ANIMAL CONTROL ACT 2002
ORDER

Declaration of public lands for hunting for the purposes of the
Game and Feral Animal Control Act 2002

I, KATRINA ANN HODGKINSON, M.P., Minister for Primary Industries, pursuant to section 20 of the Game and Feral Animal Control Act 2002 after having had regard to the matters set out in section 20(4), declare that game animals on public land described in Schedule 1 may be hunted by persons duly licensed, subject to the terms contained in Schedule 2.

SCHEDULE 1 - the declared land
Benbraggie State Forest

Benbraggie State Forest is located approximately 61km west of the township of Inverell. A locality map is contained in Schedule 3 and a location map is contained in Schedule 4.

Benbraggie State Forest area: 845 hectares.

SCHEDULE 2 - Terms

1. Duration of the declaration

This declaration shall remain in force for the period commencing on the date this Order is made until 26th of April 2023.

2. Authority of this declaration

This declaration does not confer authority to do anything that is inconsistent with the requirements of any other Act or law.

3. Requirements of the declaration

A person who hunts on the declared lands must:

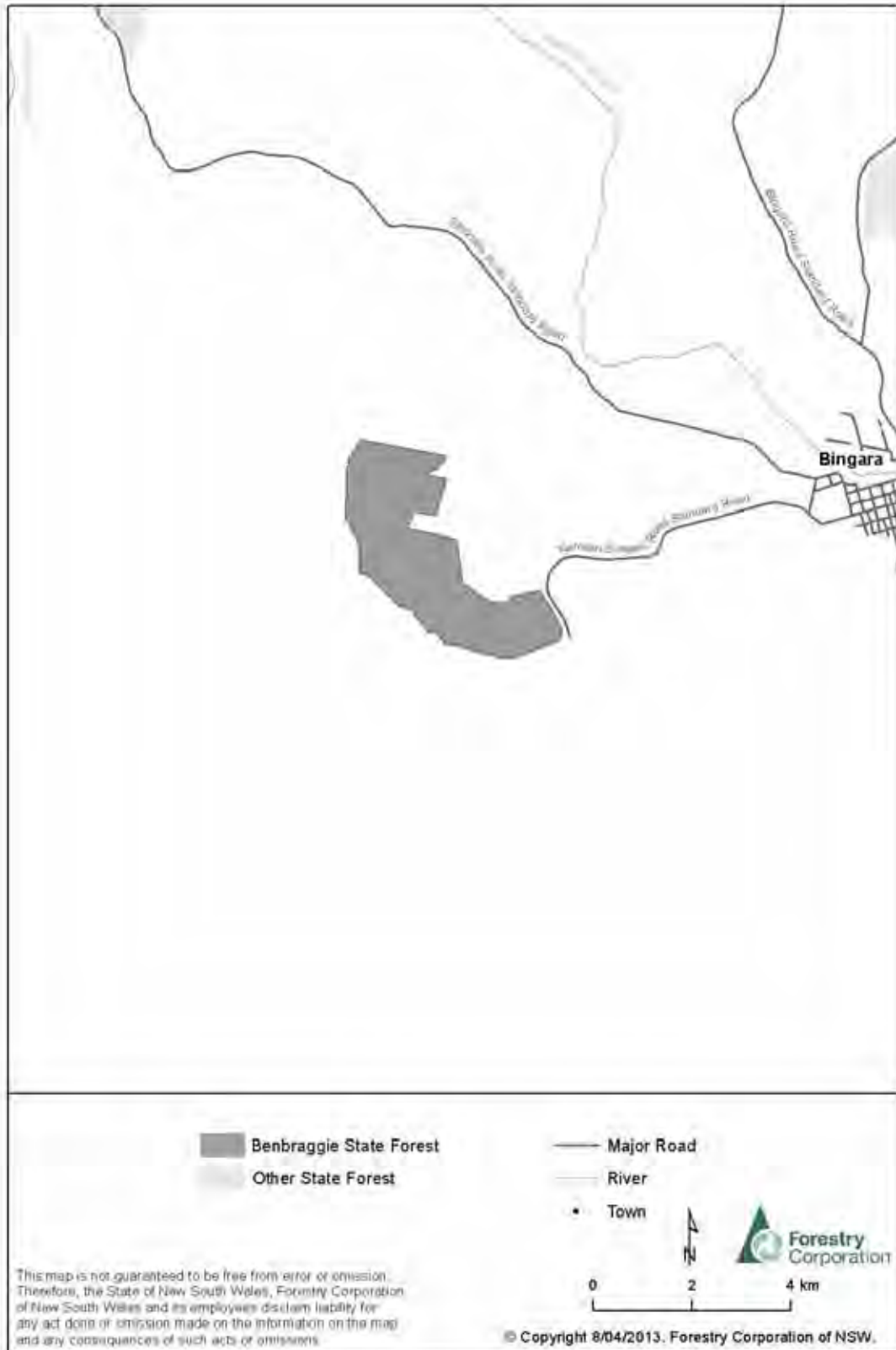
- (a) Gain written permission from Forestry Corporation of NSW or the Game Council on behalf of Forestry Corporation of NSW prior to accessing the declared lands;
- (b) Comply with all conditions in the written permission; and
- (c) Comply with any sign erected by Forestry Corporation of NSW or any sign approved by Forestry Corporation of NSW and erected by the Game Council.

NOTE: This declaration is limited to game animals as prescribed in section 5(1) of the Game and Feral Animal Control Act 2002.

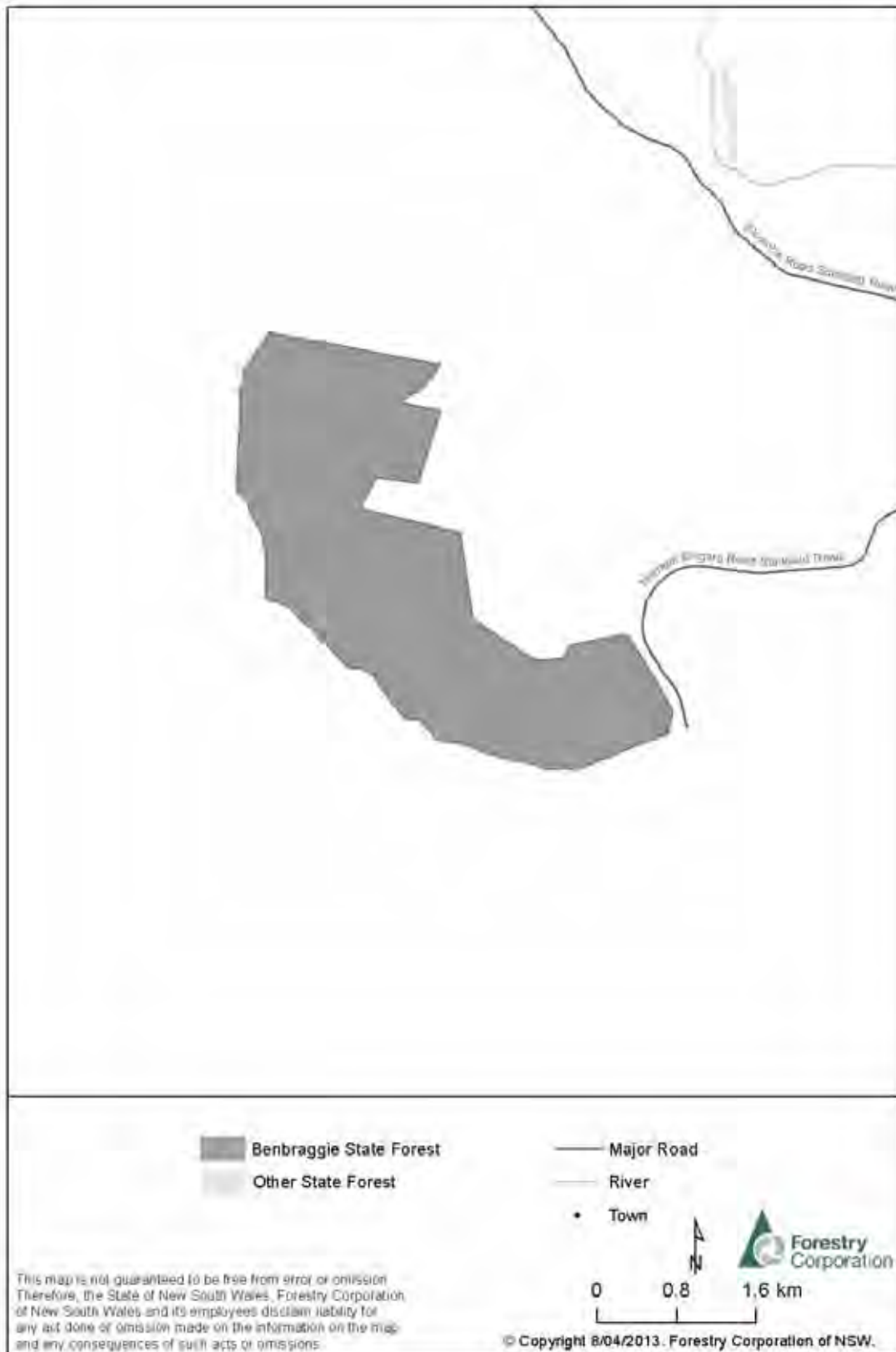
Dated this 29th day of April 2013

KATRINA ANN HODGKINSON, M.P.,
Minister for Primary Industries

Schedule 3 Locality



Schedule 4 Location



GAME AND FERAL ANIMAL CONTROL ACT 2002**ORDER****Declaration of public lands for hunting for the purposes of the
Game and Feral Animal Control Act 2002**

I, KATRINA ANN HODGKINSON, M.P., Minister for Primary Industries, pursuant to section 20 of the Game and Feral Animal Control Act 2002 after having had regard to the matters set out in section 20(4), declare that game animals on public land described in Schedule 1 may be hunted by persons duly licensed, subject to the terms contained in Schedule 2.

SCHEDULE 1 - the declared land**Billilimbra State Forest**

Billilimbra State Forest is located approximately 31km south east of the township of Tenterfield. A locality map is contained in Schedule 3 and a location map is contained in Schedule 4.

Billilimbra State Forest area: 3853 hectares.

SCHEDULE 2 - Terms**1. Duration of the declaration**

This declaration shall remain in force for the period commencing on the date this Order is made until 26th of April 2023.

2. Authority of this declaration

This declaration does not confer authority to do anything that is inconsistent with the requirements of any other Act or law.

3. Requirements of the declaration

A person who hunts on the declared lands must:

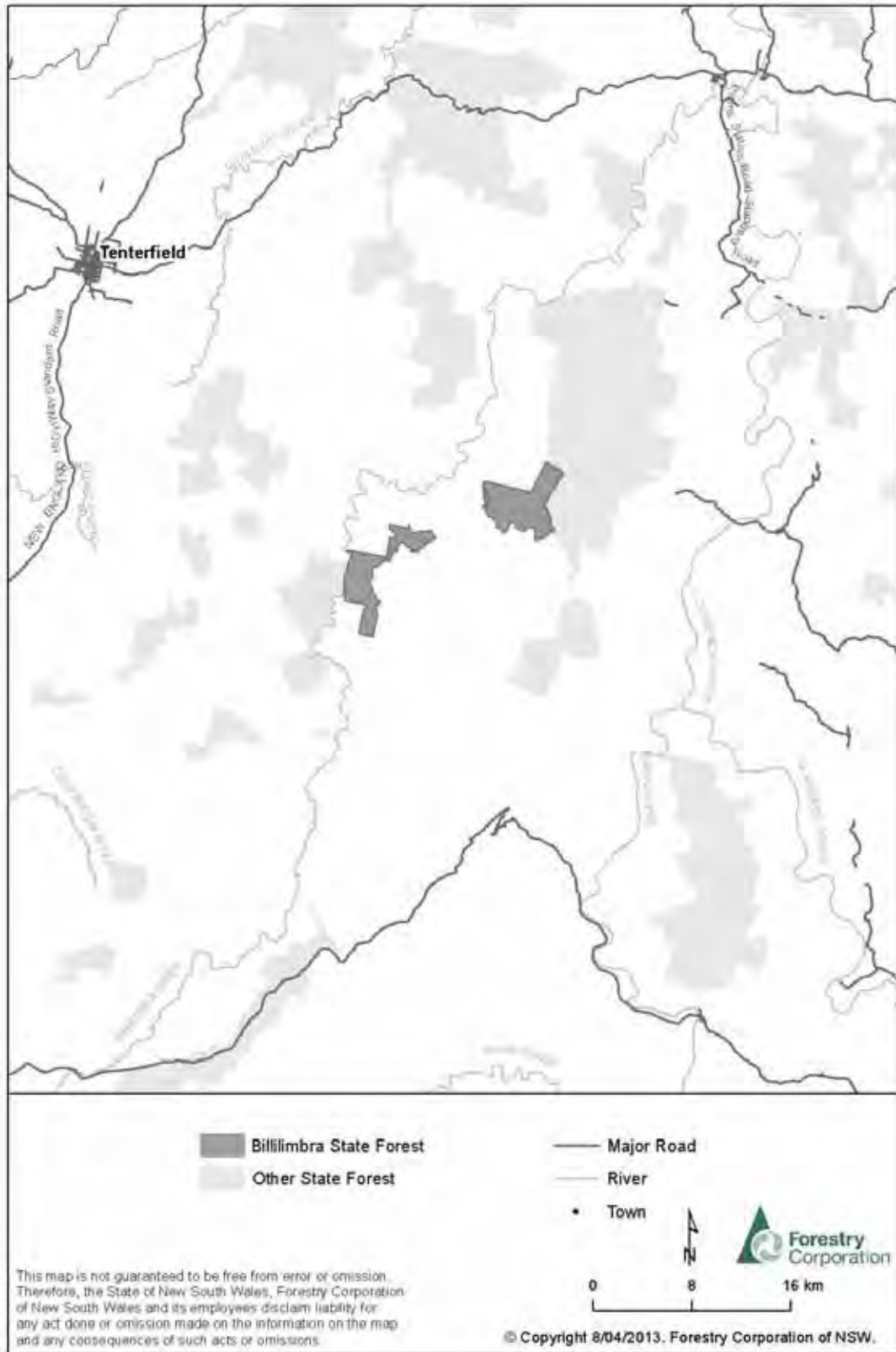
- (a) Gain written permission from Forestry Corporation of NSW or the Game Council on behalf of Forestry Corporation of NSW prior to accessing the declared lands;
- (b) Comply with all conditions in the written permission; and
- (c) Comply with any sign erected by Forestry Corporation of NSW or any sign approved by Forestry Corporation of NSW and erected by the Game Council.

NOTE: This declaration is limited to game animals as prescribed in section 5(1) of the Game and Feral Animal Control Act 2002.

Dated this 29th day of April 2013

KATRINA ANN HODGKINSON, M.P.,
Minister for Primary Industries

Schedule 3 Locality



Schedule 4 Location



GAME AND FERAL ANIMAL CONTROL ACT 2002
ORDER

Declaration of public lands for hunting for the purposes of the
Game and Feral Animal Control Act 2002

I, KATRINA ANN HODGKINSON, M.P., Minister for Primary Industries, pursuant to section 20 of the Game and Feral Animal Control Act 2002 after having had regard to the matters set out in section 20(4), declare that game animals on public land described in Schedule 1 may be hunted by persons duly licensed, subject to the terms contained in Schedule 2.

SCHEDULE 1 - the declared land

Bimbi State Forest

Bimbi State Forest is located approximately 50km north west of the township of Young. A locality map is contained in Schedule 3 and a location map is contained in Schedule 4.

Bimbi State Forest area: 2572 hectares.

SCHEDULE 2 - Terms

1. Duration of the declaration

This declaration shall remain in force for the period commencing on the date this Order is made until 26th of April 2023.

2. Authority of this declaration

This declaration does not confer authority to do anything that is inconsistent with the requirements of any other Act or law.

3. Requirements of the declaration

A person who hunts on the declared lands must:

- (a) Gain written permission from Forestry Corporation of NSW or the Game Council on behalf of Forestry Corporation of NSW prior to accessing the declared lands;
- (b) Comply with all conditions in the written permission; and
- (c) Comply with any sign erected by Forestry Corporation of NSW or any sign approved by Forestry Corporation of NSW and erected by the Game Council.

NOTE: This declaration is limited to game animals as prescribed in section 5(1) of the Game and Feral Animal Control Act 2002.

Dated this 29th day of April 2013

KATRINA ANN HODGKINSON, M.P.,
Minister for Primary Industries

Schedule 3 Locality



Schedule 4 Location



GAME AND FERAL ANIMAL CONTROL ACT 2002**ORDER****Declaration of public lands for hunting for the purposes of the
Game and Feral Animal Control Act 2002**

I, KATRINA ANN HODGKINSON, M.P., Minister for Primary Industries, pursuant to section 20 of the Game and Feral Animal Control Act 2002 after having had regard to the matters set out in section 20(4), declare that game animals on public land described in Schedule 1 may be hunted by persons duly licensed, subject to the terms contained in Schedule 2.

SCHEDULE 1 - the declared land**Bingara State Forest**

Bingara State Forest is located approximately 48km west of the township of Inverell. A locality map is contained in Schedule 3 and a location map is contained in Schedule 4.

Bingara State Forest area: 2106 hectares.

SCHEDULE 2 - Terms**1. Duration of the declaration**

This declaration shall remain in force for the period commencing on the date this Order is made until 26th of April 2023.

2. Authority of this declaration

This declaration does not confer authority to do anything that is inconsistent with the requirements of any other Act or law.

3. Requirements of the declaration

A person who hunts on the declared lands must:

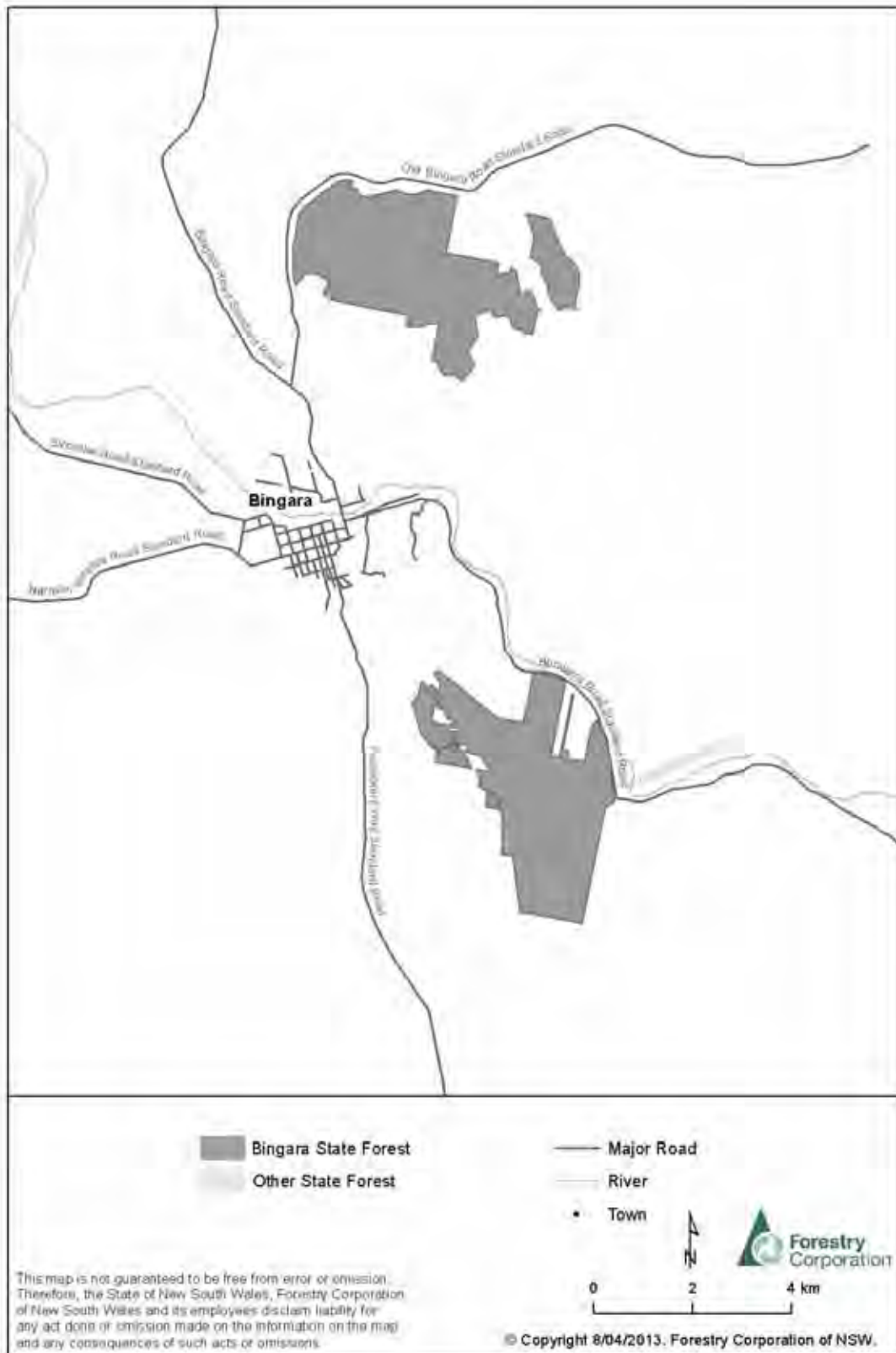
- (a) Gain written permission from Forestry Corporation of NSW or the Game Council on behalf of Forestry Corporation of NSW prior to accessing the declared lands;
- (b) Comply with all conditions in the written permission; and
- (c) Comply with any sign erected by Forestry Corporation of NSW or any sign approved by Forestry Corporation of NSW and erected by the Game Council.

NOTE: This declaration is limited to game animals as prescribed in section 5(1) of the Game and Feral Animal Control Act 2002.

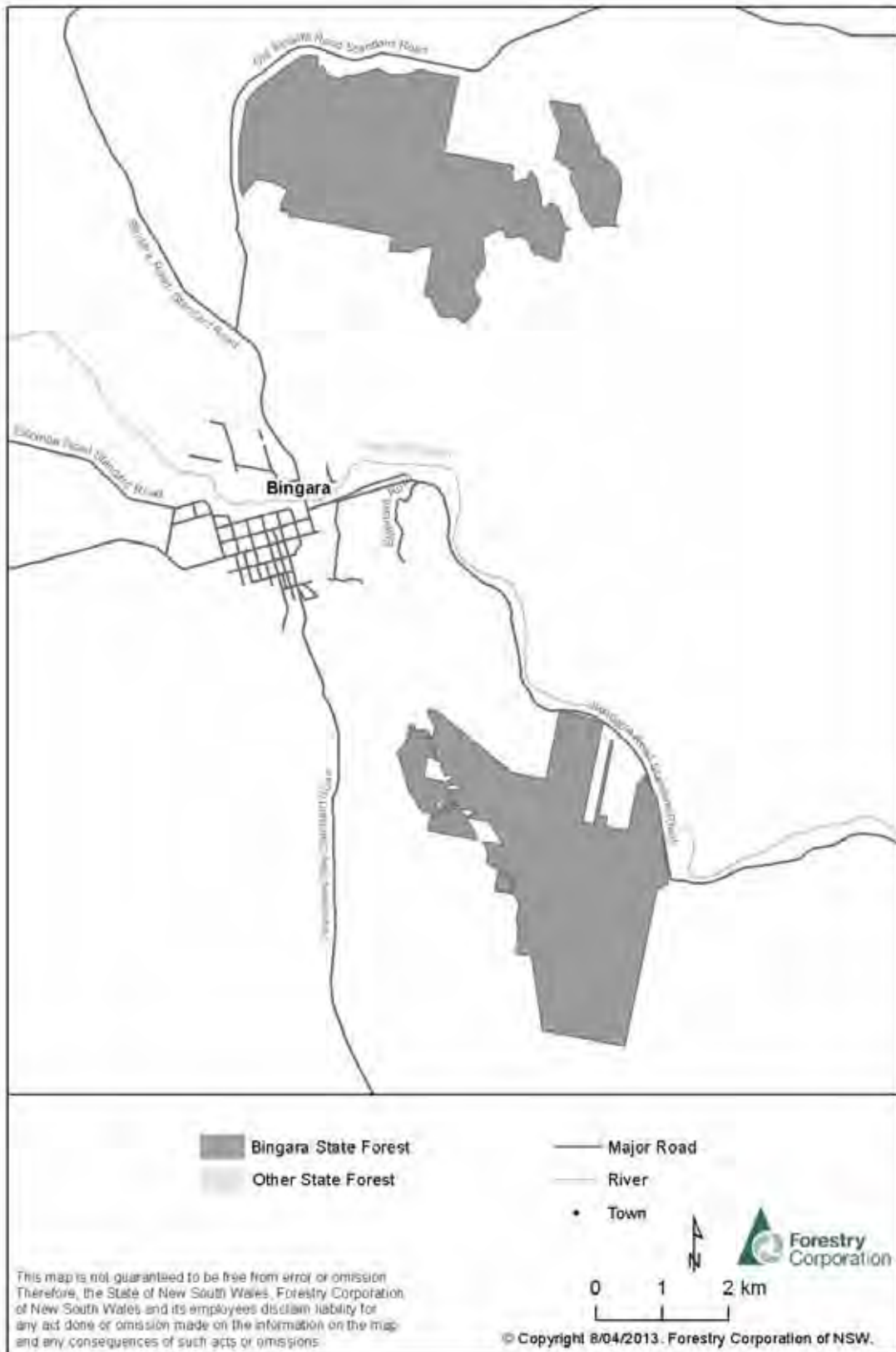
Dated this 29th day of April 2013

KATRINA ANN HODGKINSON, M.P.,
Minister for Primary Industries

Schedule 3 Locality



Schedule 4 Location



GAME AND FERAL ANIMAL CONTROL ACT 2002
ORDER

Declaration of public lands for hunting for the purposes of the
Game and Feral Animal Control Act 2002

I, KATRINA ANN HODGKINSON, M.P., Minister for Primary Industries, pursuant to section 20 of the Game and Feral Animal Control Act 2002 after having had regard to the matters set out in section 20(4), declare that game animals on public land described in Schedule 1 may be hunted by persons duly licensed, subject to the terms contained in Schedule 2.

SCHEDULE 1 - the declared land

Blenheim State Forest

Blenheim State Forest is located approximately 27km south west of the township of Lithgow. A locality map is contained in Schedule 3 and a location map is contained in Schedule 4.

Blenheim State Forest area: 1382 hectares.

SCHEDULE 2 - Terms

1. Duration of the declaration

This declaration shall remain in force for the period commencing on the date this Order is made until 26th of April 2023.

2. Authority of this declaration

This declaration does not confer authority to do anything that is inconsistent with the requirements of any other Act or law.

3. Requirements of the declaration

A person who hunts on the declared lands must:

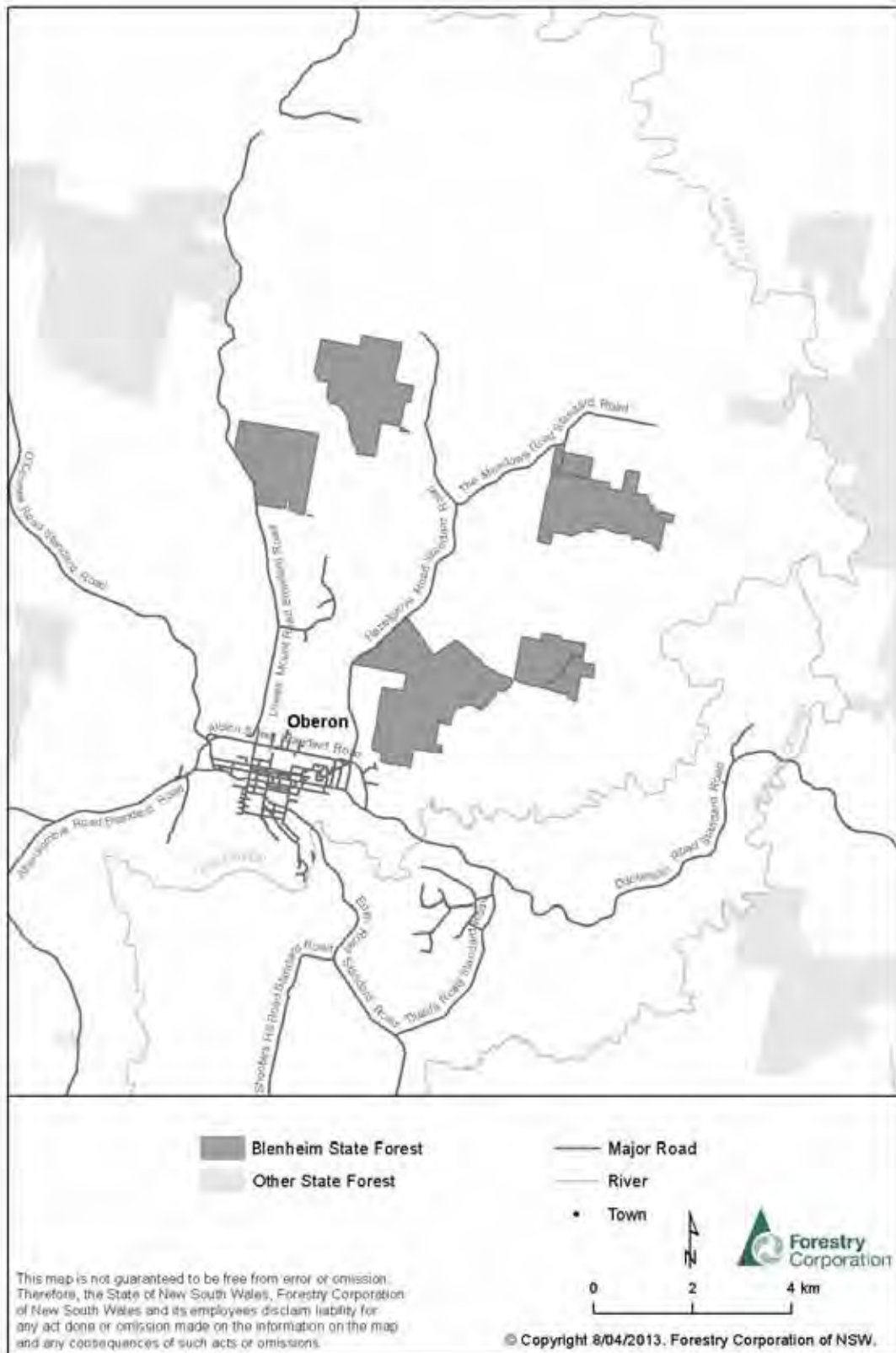
- (a) Gain written permission from Forestry Corporation of NSW or the Game Council on behalf of Forestry Corporation of NSW prior to accessing the declared lands;
- (b) Comply with all conditions in the written permission; and
- (c) Comply with any sign erected by Forestry Corporation of NSW or any sign approved by Forestry Corporation of NSW and erected by the Game Council.

NOTE: This declaration is limited to game animals as prescribed in section 5(1) of the Game and Feral Animal Control Act 2002.

Dated this 29th day of April 2013

KATRINA ANN HODGKINSON, M.P.,
Minister for Primary Industries

Schedule 3 Locality



Schedule 4 Location



GAME AND FERAL ANIMAL CONTROL ACT 2002**ORDER****Declaration of public lands for hunting for the purposes of the
Game and Feral Animal Control Act 2002**

I, KATRINA ANN HODGKINSON, M.P., Minister for Primary Industries, pursuant to section 20 of the Game and Feral Animal Control Act 2002 after having had regard to the matters set out in section 20(4), declare that game animals on public land described in Schedule 1 may be hunted by persons duly licensed, subject to the terms contained in Schedule 2.

SCHEDULE 1 - the declared land**Blow Clear West State Forest**

Blow Clear West State Forest is located approximately 30km north west of the township of Parkes. A locality map is contained in Schedule 3 and a location map is contained in Schedule 4.

Blow Clear West State Forest area: 467 hectares.

SCHEDULE 2 - Terms**1. Duration of the declaration**

This declaration shall remain in force for the period commencing on the date this Order is made until 26th of April 2023.

2. Authority of this declaration

This declaration does not confer authority to do anything that is inconsistent with the requirements of any other Act or law.

3. Requirements of the declaration

A person who hunts on the declared lands must:

- (a) Gain written permission from Forestry Corporation of NSW or the Game Council on behalf of Forestry Corporation of NSW prior to accessing the declared lands;
- (b) Comply with all conditions in the written permission; and
- (c) Comply with any sign erected by Forestry Corporation of NSW or any sign approved by Forestry Corporation of NSW and erected by the Game Council.

NOTE: This declaration is limited to game animals as prescribed in section 5(1) of the Game and Feral Animal Control Act 2002.


Dated this 29th day of April 2013

KATRINA ANN HODGKINSON, M.P.,
Minister for Primary Industries

Schedule 3 Locality



Schedule 4 Location



GAME AND FERAL ANIMAL CONTROL ACT 2002
ORDER

**Declaration of public lands for hunting for the purposes of the
Game and Feral Animal Control Act 2002**

I, KATRINA ANN HODGKINSON, M.P., Minister for Primary Industries, pursuant to section 20 of the Game and Feral Animal Control Act 2002 after having had regard to the matters set out in section 20(4), declare that game animals on public land described in Schedule 1 may be hunted by persons duly licensed, subject to the terms contained in Schedule 2.

SCHEDULE 1 - the declared land

Bom Bom State Forest

Bom Bom State Forest is located approximately 6km south east of the township of Grafton. A locality map is contained in Schedule 3 and a location map is contained in Schedule 4.

Bom Bom State Forest area: 872 hectares.

SCHEDULE 2 - Terms

1. Duration of the declaration

This declaration shall remain in force for the period commencing on the date this Order is made until 26th of April 2023.

2. Authority of this declaration

This declaration does not confer authority to do anything that is inconsistent with the requirements of any other Act or law.

3. Requirements of the declaration

A person who hunts on the declared lands must:

- (a) Gain written permission from Forestry Corporation of NSW or the Game Council on behalf of Forestry Corporation of NSW prior to accessing the declared lands;
- (b) Comply with all conditions in the written permission; and
- (c) Comply with any sign erected by Forestry Corporation of NSW or any sign approved by Forestry Corporation of NSW and erected by the Game Council.

NOTE: This declaration is limited to game animals as prescribed in section 5(1) of the Game and Feral Animal Control Act 2002.

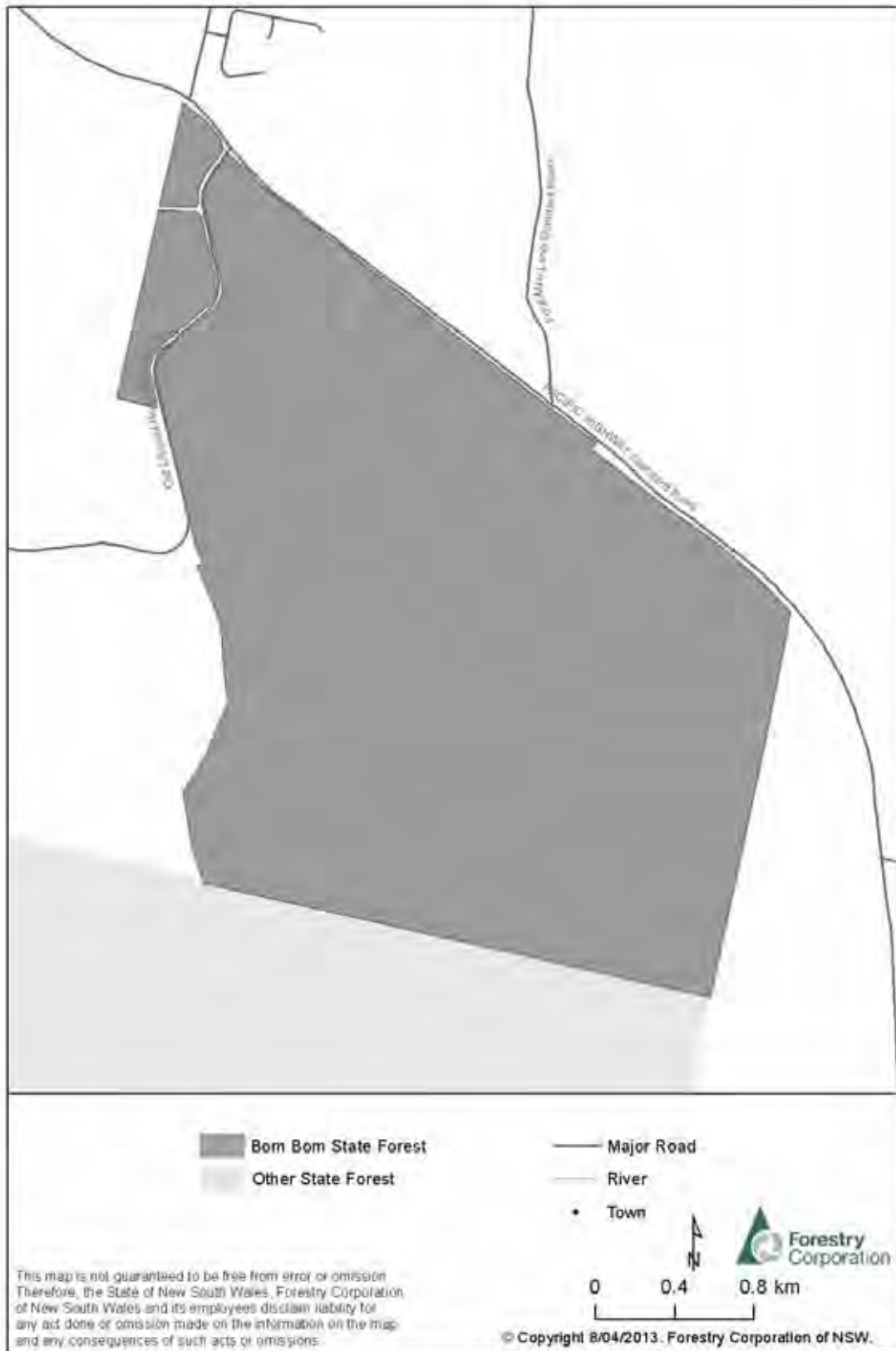
Dated this 29th day of April 2013

KATRINA ANN HODGKINSON, M.P.,
Minister for Primary Industries

Schedule 3 Locality



Schedule 4 Location



GAME AND FERAL ANIMAL CONTROL ACT 2002**ORDER****Declaration of public lands for hunting for the purposes of the
Game and Feral Animal Control Act 2002**

I, KATRINA ANN HODGKINSON, M.P., Minister for Primary Industries, pursuant to section 20 of the Game and Feral Animal Control Act 2002 after having had regard to the matters set out in section 20(4), declare that game animals on public land described in Schedule 1 may be hunted by persons duly licensed, subject to the terms contained in Schedule 2.

SCHEDULE 1 - the declared land**Bonalbo State Forest**

Bonalbo State Forest is located approximately 39km west of the township of Casino. A locality map is contained in Schedule 3 and a location map is contained in Schedule 4.

Bonalbo State Forest area: 2675 hectares.

SCHEDULE 2 - Terms**1. Duration of the declaration**

This declaration shall remain in force for the period commencing on the date this Order is made until 26th of April 2023.

2. Authority of this declaration

This declaration does not confer authority to do anything that is inconsistent with the requirements of any other Act or law.

3. Requirements of the declaration

A person who hunts on the declared lands must:

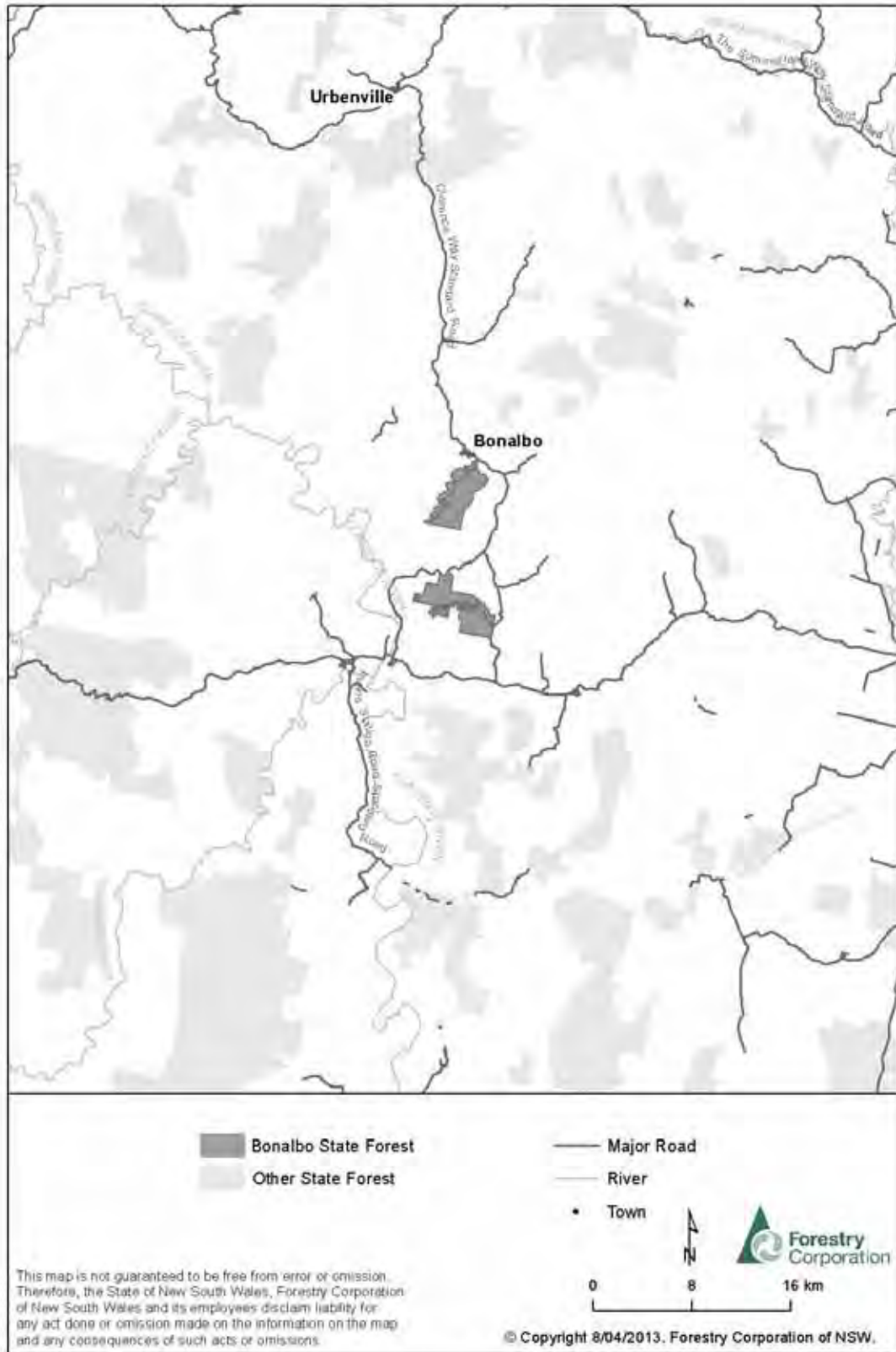
- (a) Gain written permission from Forestry Corporation of NSW or the Game Council on behalf of Forestry Corporation of NSW prior to accessing the declared lands;
- (b) Comply with all conditions in the written permission; and
- (c) Comply with any sign erected by Forestry Corporation of NSW or any sign approved by Forestry Corporation of NSW and erected by the Game Council.

NOTE: This declaration is limited to game animals as prescribed in section 5(1) of the Game and Feral Animal Control Act 2002.

Dated this 29th day of April 2013

KATRINA ANN HODGKINSON, M.P.,
Minister for Primary Industries

Schedule 3 Locality



Schedule 4 Location



GAME AND FERAL ANIMAL CONTROL ACT 2002
ORDER

Declaration of public lands for hunting for the purposes of the
Game and Feral Animal Control Act 2002

I, KATRINA ANN HODGKINSON, M.P., Minister for Primary Industries, pursuant to section 20 of the Game and Feral Animal Control Act 2002 after having had regard to the matters set out in section 20(4), declare that game animals on public land described in Schedule 1 may be hunted by persons duly licensed, subject to the terms contained in Schedule 2.

SCHEDULE 1 - the declared land

Boona State Forest

Boona State Forest is located approximately 41km south west of the township of Leeton. A locality map is contained in Schedule 3 and a location map is contained in Schedule 4.

Boona State Forest area: 1184 hectares.

SCHEDULE 2 - Terms

1. Duration of the declaration

This declaration shall remain in force for the period commencing on the date this Order is made until 26th of April 2023.

2. Authority of this declaration

This declaration does not confer authority to do anything that is inconsistent with the requirements of any other Act or law.

3. Requirements of the declaration

A person who hunts on the declared lands must:

- (a) Gain written permission from Forestry Corporation of NSW or the Game Council on behalf of Forestry Corporation of NSW prior to accessing the declared lands;
- (b) Comply with all conditions in the written permission; and
- (c) Comply with any sign erected by Forestry Corporation of NSW or any sign approved by Forestry Corporation of NSW and erected by the Game Council.

NOTE: This declaration is limited to game animals as prescribed in section 5(1) of the Game and Feral Animal Control Act 2002.

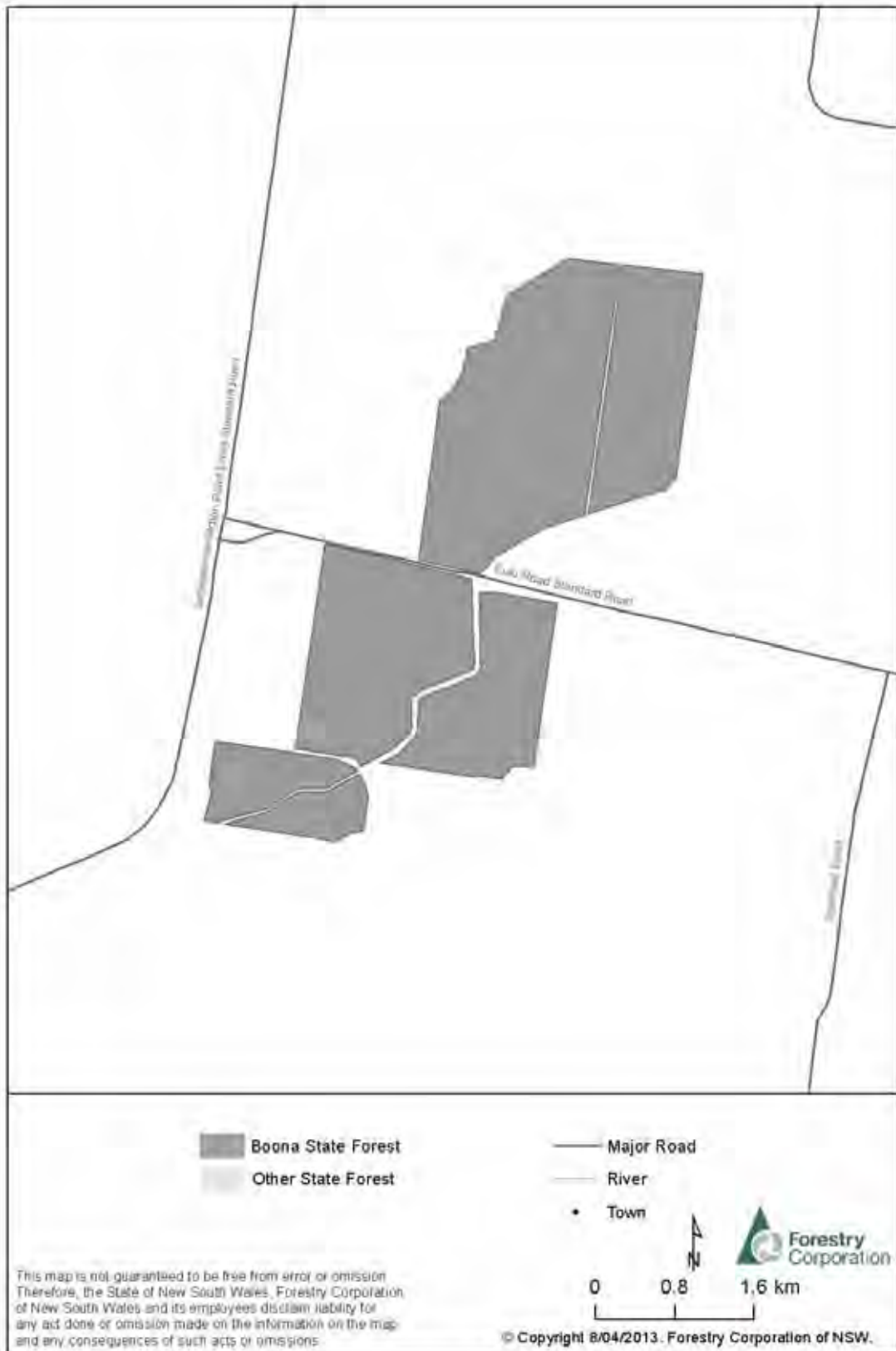
Dated this 29th day of April 2013

KATRINA ANN HODGKINSON, M.P.,
Minister for Primary Industries

Schedule 3 Locality



Schedule 4 Location



GAME AND FERAL ANIMAL CONTROL ACT 2002**ORDER****Declaration of public lands for hunting for the purposes of the
Game and Feral Animal Control Act 2002**

I, KATRINA ANN HODGKINSON, M.P., Minister for Primary Industries, pursuant to section 20 of the Game and Feral Animal Control Act 2002 after having had regard to the matters set out in section 20(4), declare that game animals on public land described in Schedule 1 may be hunted by persons duly licensed, subject to the terms contained in Schedule 2.

SCHEDULE 1 - the declared land**Boonanghi State Forest**

Boonanghi State Forest is located approximately 17km west of the township of Kempsey. A locality map is contained in Schedule 3 and a location map is contained in Schedule 4.

Boonanghi State Forest area: 3817 hectares.

SCHEDULE 2 - Terms**1. Duration of the declaration**

This declaration shall remain in force for the period commencing on the date this Order is made until 26th of April 2023.

2. Authority of this declaration

This declaration does not confer authority to do anything that is inconsistent with the requirements of any other Act or law.

3. Requirements of the declaration

A person who hunts on the declared lands must:

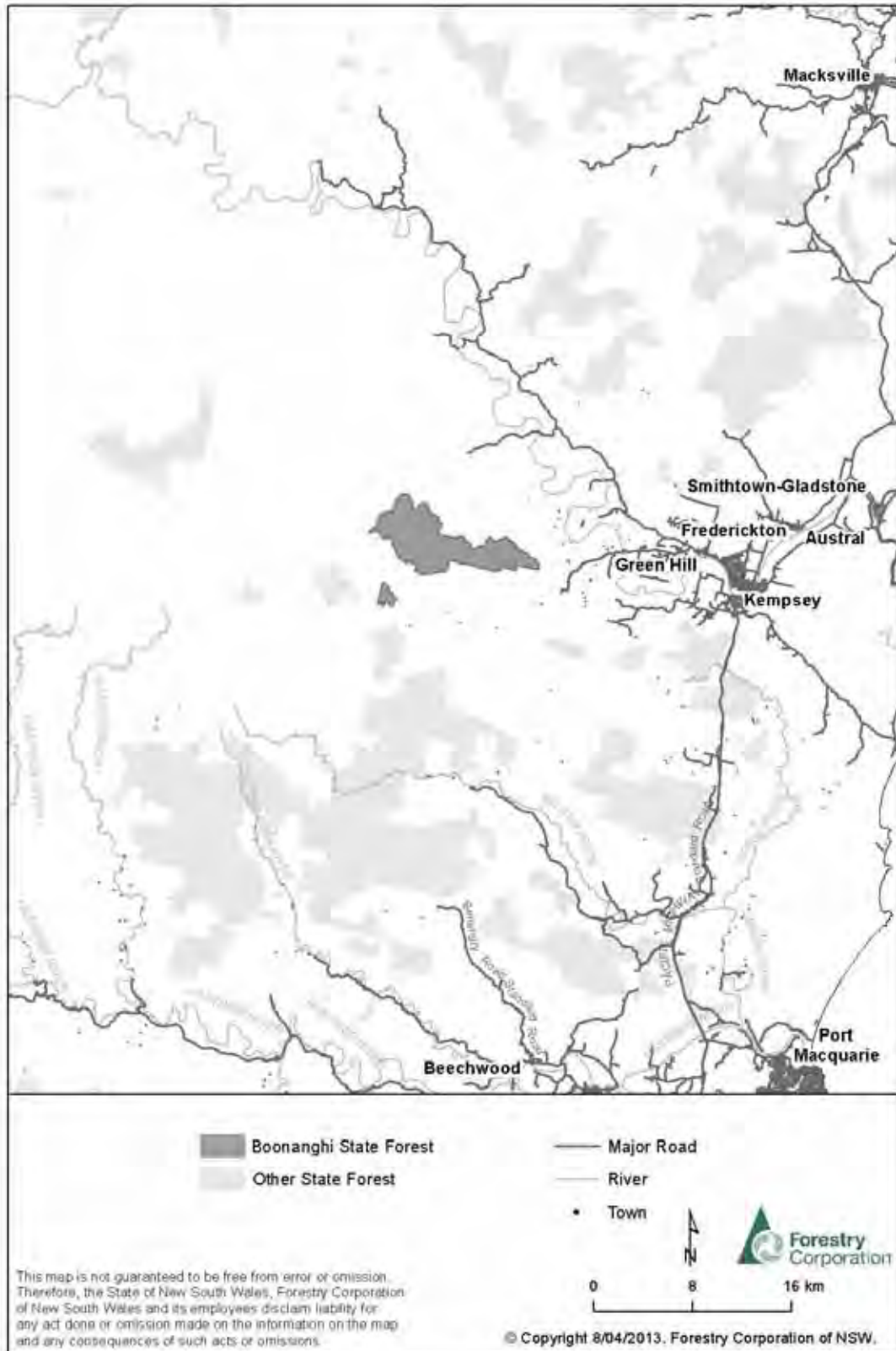
- (a) Gain written permission from Forestry Corporation of NSW or the Game Council on behalf of Forestry Corporation of NSW prior to accessing the declared lands;
- (b) Comply with all conditions in the written permission; and
- (c) Comply with any sign erected by Forestry Corporation of NSW or any sign approved by Forestry Corporation of NSW and erected by the Game Council.

NOTE: This declaration is limited to game animals as prescribed in section 5(1) of the Game and Feral Animal Control Act 2002.

Dated this 29th day of April 2013

KATRINA ANN HODGKINSON, M.P.,
Minister for Primary Industries

Schedule 3 Locality



Schedule 4 Location



GAME AND FERAL ANIMAL CONTROL ACT 2002
ORDER

Declaration of public lands for hunting for the purposes of the
Game and Feral Animal Control Act 2002

I, KATRINA ANN HODGKINSON, M.P., Minister for Primary Industries, pursuant to section 20 of the Game and Feral Animal Control Act 2002 after having had regard to the matters set out in section 20(4), declare that game animals on public land described in Schedule 1 may be hunted by persons duly licensed, subject to the terms contained in Schedule 2.

SCHEDULE 1 - the declared land

Boorabee State Forest

Boorabee State Forest is located approximately 23km north of the township of Casino. A locality map is contained in Schedule 3 and a location map is contained in Schedule 4.

Boorabee State Forest area: 1090 hectares.

SCHEDULE 2 - Terms

1. Duration of the declaration

This declaration shall remain in force for the period commencing on the date this Order is made until 26th of April 2023.

2. Authority of this declaration

This declaration does not confer authority to do anything that is inconsistent with the requirements of any other Act or law.

3. Requirements of the declaration

A person who hunts on the declared lands must:

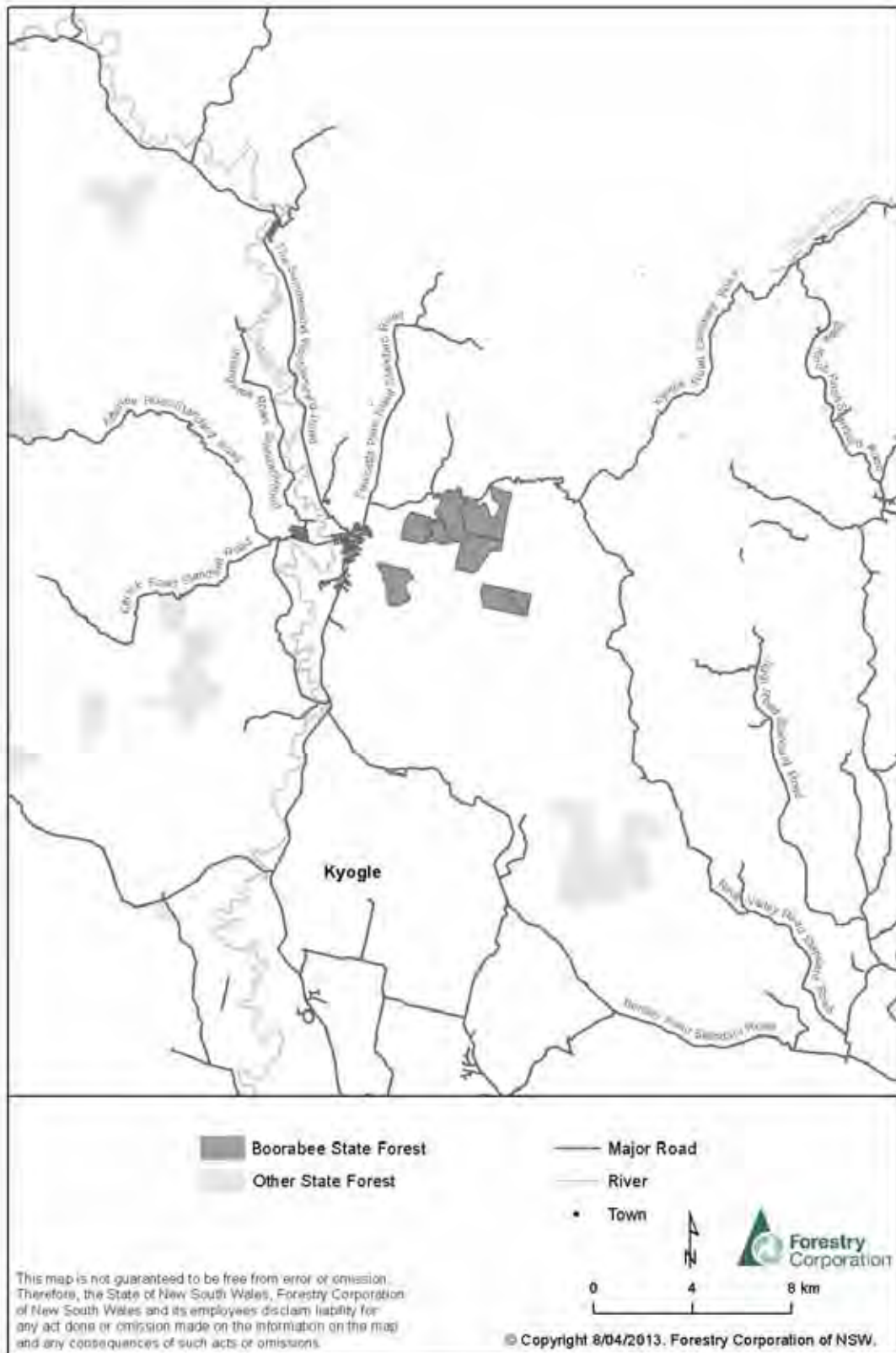
- (a) Gain written permission from Forestry Corporation of NSW or the Game Council on behalf of Forestry Corporation of NSW prior to accessing the declared lands;
- (b) Comply with all conditions in the written permission; and
- (c) Comply with any sign erected by Forestry Corporation of NSW or any sign approved by Forestry Corporation of NSW and erected by the Game Council.

NOTE: This declaration is limited to game animals as prescribed in section 5(1) of the Game and Feral Animal Control Act 2002.

Dated this 29th day of April 2013

KATRINA ANN HODGKINSON, M.P.,
Minister for Primary Industries

Schedule 3 Locality



Schedule 4 Location



GAME AND FERAL ANIMAL CONTROL ACT 2002
ORDER

Declaration of public lands for hunting for the purposes of the
Game and Feral Animal Control Act 2002

I, KATRINA ANN HODGKINSON, M.P., Minister for Primary Industries, pursuant to section 20 of the Game and Feral Animal Control Act 2002 after having had regard to the matters set out in section 20(4), declare that game animals on public land described in Schedule 1 may be hunted by persons duly licensed, subject to the terms contained in Schedule 2.

SCHEDULE 1 - the declared land

Boorook State Forest

Boorook State Forest is located approximately 23km north east of the township of Tenterfield. A locality map is contained in Schedule 3 and a location map is contained in Schedule 4.

Boorook State Forest area: 2990 hectares.

SCHEDULE 2 - Terms

1. Duration of the declaration

This declaration shall remain in force for the period commencing on the date this Order is made until 26th of April 2023.

2. Authority of this declaration

This declaration does not confer authority to do anything that is inconsistent with the requirements of any other Act or law.

3. Requirements of the declaration

A person who hunts on the declared lands must:

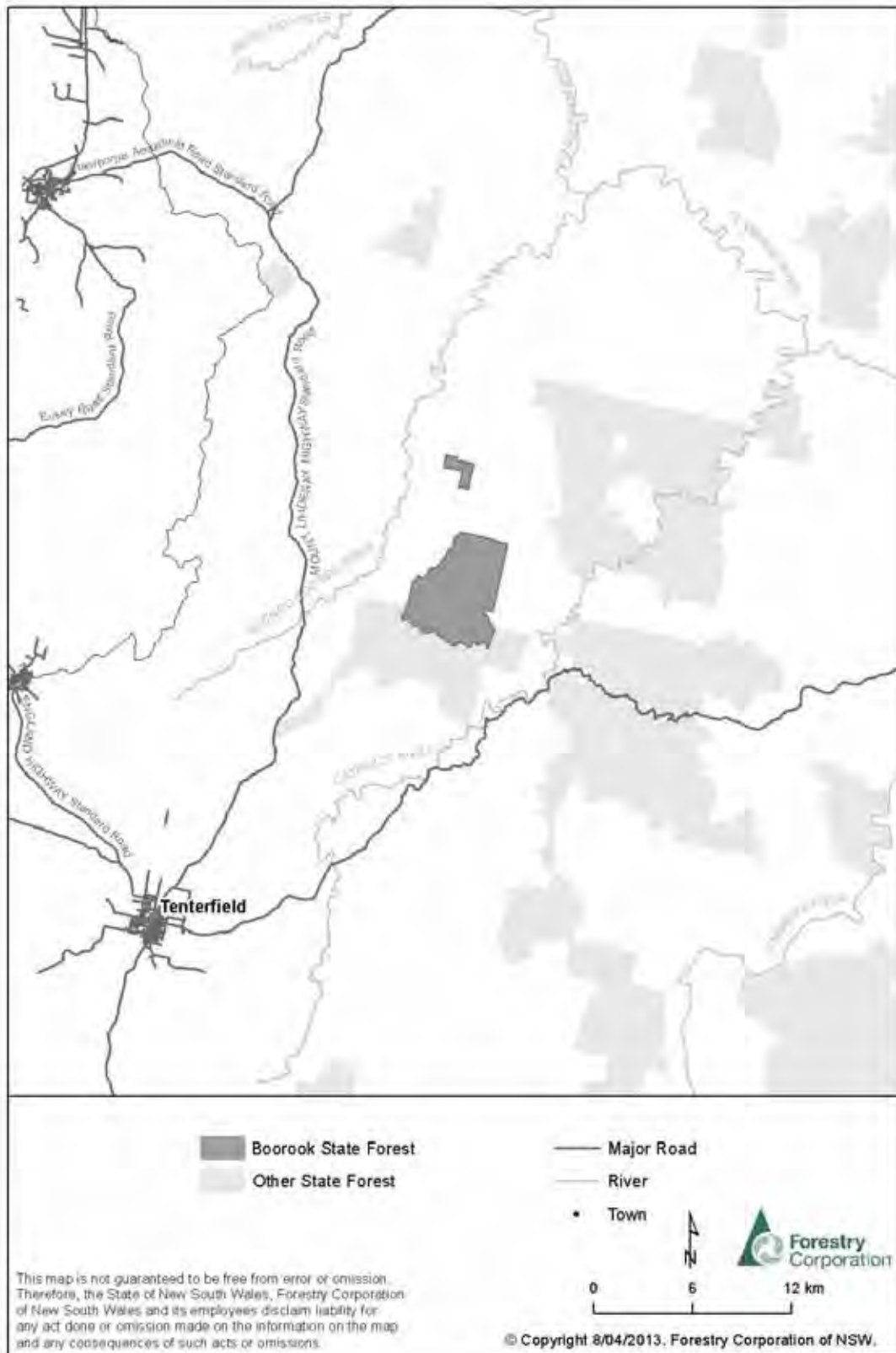
- (a) Gain written permission from Forestry Corporation of NSW or the Game Council on behalf of Forestry Corporation of NSW prior to accessing the declared lands;
- (b) Comply with all conditions in the written permission; and
- (c) Comply with any sign erected by Forestry Corporation of NSW or any sign approved by Forestry Corporation of NSW and erected by the Game Council.

NOTE: This declaration is limited to game animals as prescribed in section 5(1) of the Game and Feral Animal Control Act 2002.

Dated this 29th day of April 2013

KATRINA ANN HODGKINSON, M.P.,
Minister for Primary Industries

Schedule 3 Locality



Schedule 4 Location



GAME AND FERAL ANIMAL CONTROL ACT 2002
ORDER

Declaration of public lands for hunting for the purposes of the
Game and Feral Animal Control Act 2002

I, KATRINA ANN HODGKINSON, M.P., Minister for Primary Industries, pursuant to section 20 of the Game and Feral Animal Control Act 2002 after having had regard to the matters set out in section 20(4), declare that game animals on public land described in Schedule 1 may be hunted by persons duly licensed, subject to the terms contained in Schedule 2.

SCHEDULE 1 - the declared land
Boundary Creek State Forest

Boundary Creek State Forest is located approximately 42km south west of the township of Grafton. A locality map is contained in Schedule 3 and a location map is contained in Schedule 4.

Boundary Creek State Forest area: 2539 hectares.

SCHEDULE 2 - Terms

1. Duration of the declaration

This declaration shall remain in force for the period commencing on the date this Order is made until 26th of April 2023.

2. Authority of this declaration

This declaration does not confer authority to do anything that is inconsistent with the requirements of any other Act or law.

3. Requirements of the declaration

A person who hunts on the declared lands must:

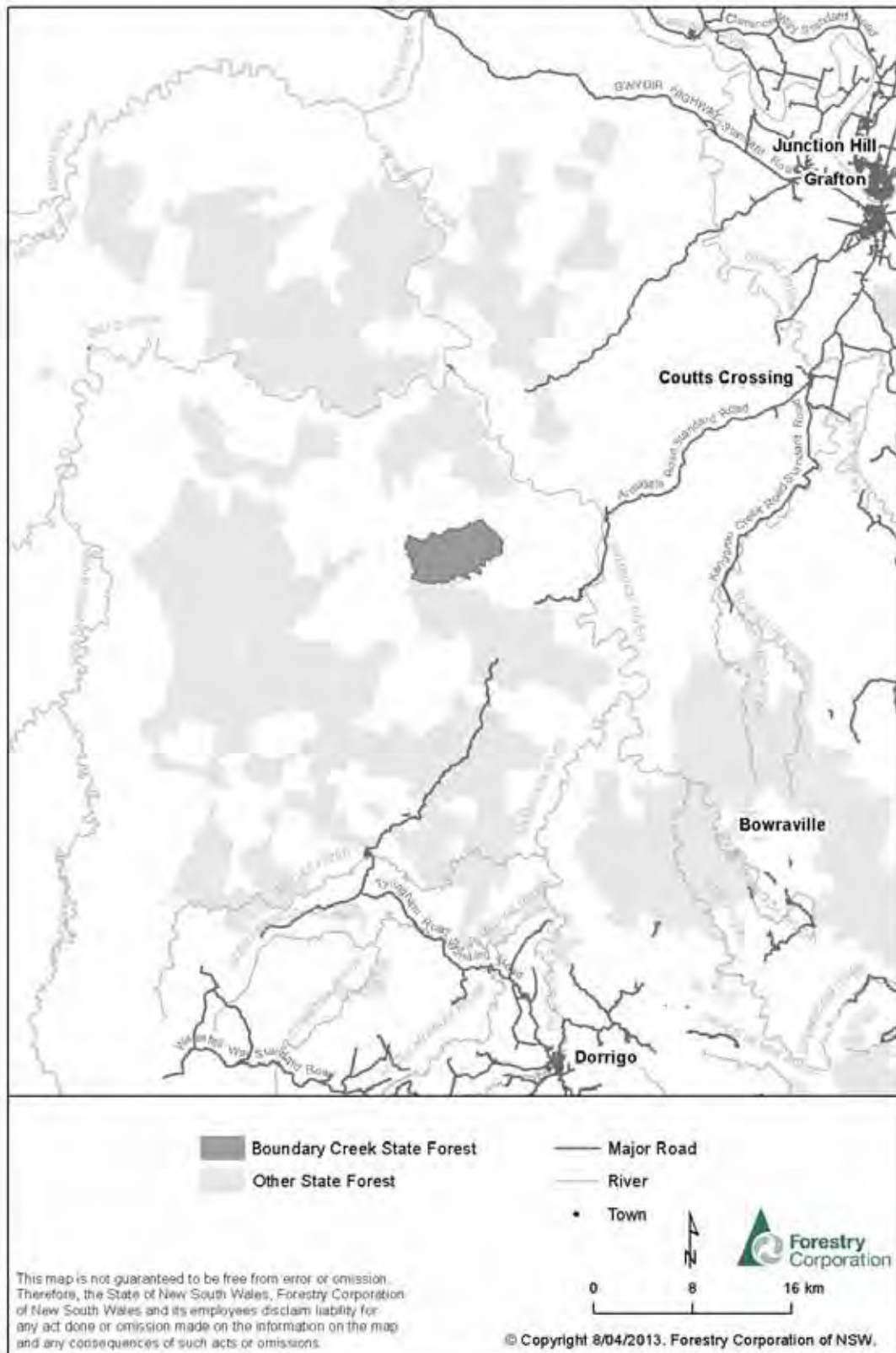
- (a) Gain written permission from Forestry Corporation of NSW or the Game Council on behalf of Forestry Corporation of NSW prior to accessing the declared lands;
- (b) Comply with all conditions in the written permission; and
- (c) Comply with any sign erected by Forestry Corporation of NSW or any sign approved by Forestry Corporation of NSW and erected by the Game Council.

NOTE: This declaration is limited to game animals as prescribed in section 5(1) of the Game and Feral Animal Control Act 2002.

Dated this 29th day of April 2013

KATRINA ANN HODGKINSON, M.P.,
Minister for Primary Industries

Schedule 3 Locality



Schedule 4 Location



GAME AND FERAL ANIMAL CONTROL ACT 2002**ORDER****Declaration of public lands for hunting for the purposes of the
Game and Feral Animal Control Act 2002**

I, KATRINA ANN HODGKINSON, M.P., Minister for Primary Industries, pursuant to section 20 of the Game and Feral Animal Control Act 2002 after having had regard to the matters set out in section 20(4), declare that game animals on public land described in Schedule 1 may be hunted by persons duly licensed, subject to the terms contained in Schedule 2.

SCHEDULE 1 - the declared land**Bourbah State Forest**

Bourbah State Forest is located approximately 95km west of the township of Coonabarabran. A locality map is contained in Schedule 3 and a location map is contained in Schedule 4.

Bourbah State Forest area: 623 hectares.

SCHEDULE 2 - Terms**1. Duration of the declaration**

This declaration shall remain in force for the period commencing on the date this Order is made until 26th of April 2023.

2. Authority of this declaration

This declaration does not confer authority to do anything that is inconsistent with the requirements of any other Act or law.

3. Requirements of the declaration

A person who hunts on the declared lands must:

- (a) Gain written permission from Forestry Corporation of NSW or the Game Council on behalf of Forestry Corporation of NSW prior to accessing the declared lands;
- (b) Comply with all conditions in the written permission; and
- (c) Comply with any sign erected by Forestry Corporation of NSW or any sign approved by Forestry Corporation of NSW and erected by the Game Council.

NOTE: This declaration is limited to game animals as prescribed in section 5(1) of the Game and Feral Animal Control Act 2002.


Dated this 29th day of April 2013

KATRINA ANN HODGKINSON, M.P.,
Minister for Primary Industries

Schedule 3 Locality



Schedule 4 Location



GAME AND FERAL ANIMAL CONTROL ACT 2002
ORDER

Declaration of public lands for hunting for the purposes of the
Game and Feral Animal Control Act 2002

I, KATRINA ANN HODGKINSON, M.P., Minister for Primary Industries, pursuant to section 20 of the Game and Feral Animal Control Act 2002 after having had regard to the matters set out in section 20(4), declare that game animals on public land described in Schedule 1 may be hunted by persons duly licensed, subject to the terms contained in Schedule 2.

SCHEDULE 1 - the declared land

Bowman State Forest

Bowman State Forest is located approximately 52km west of the township of Wingham. A locality map is contained in Schedule 3 and a location map is contained in Schedule 4.

Bowman State Forest area: 3187 hectares.

SCHEDULE 2 - Terms

1. Duration of the declaration

This declaration shall remain in force for the period commencing on the date this Order is made until 26th of April 2023.

2. Authority of this declaration

This declaration does not confer authority to do anything that is inconsistent with the requirements of any other Act or law.

3. Requirements of the declaration

A person who hunts on the declared lands must:

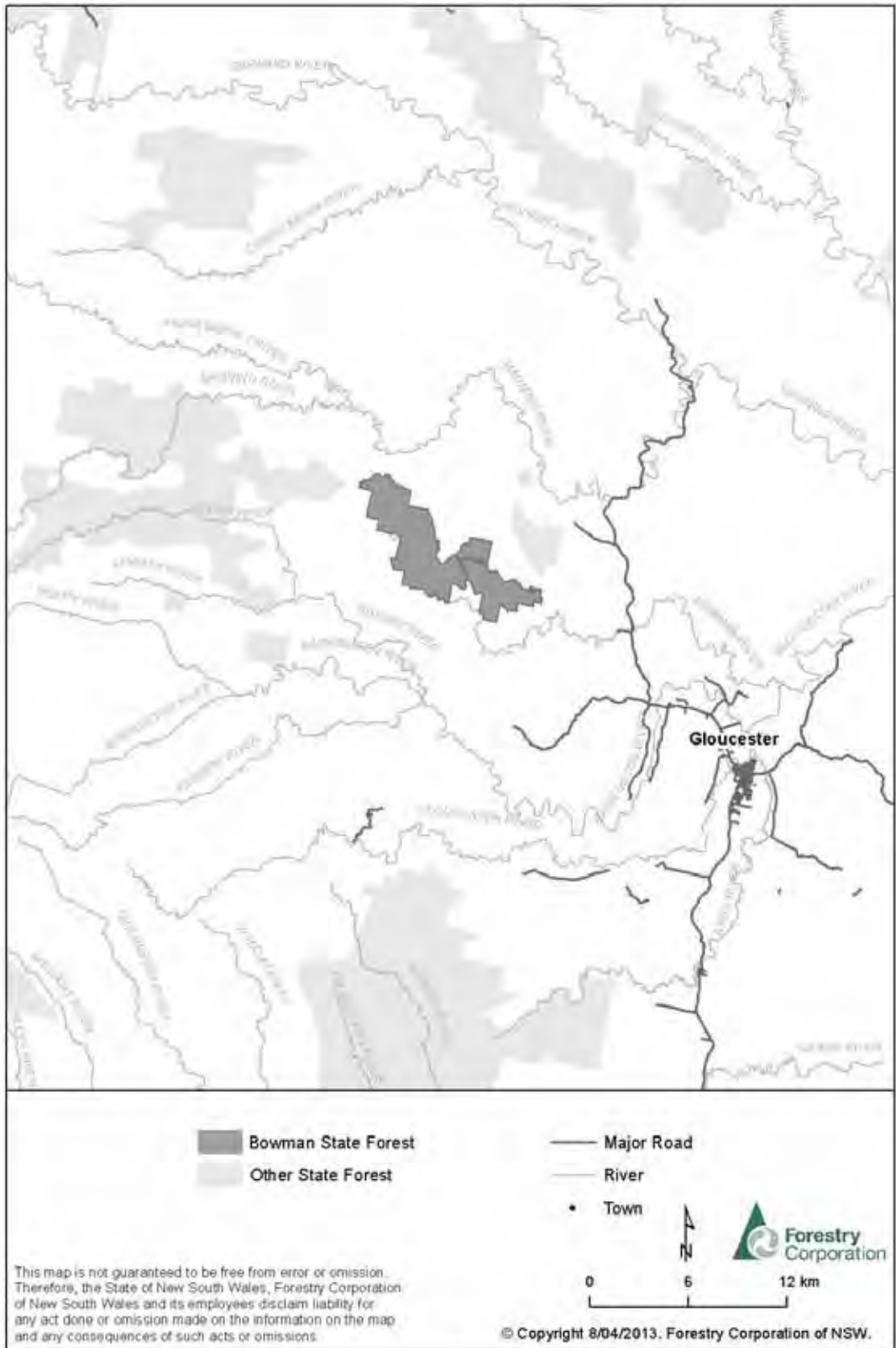
- (a) Gain written permission from Forestry Corporation of NSW or the Game Council on behalf of Forestry Corporation of NSW prior to accessing the declared lands;
- (b) Comply with all conditions in the written permission; and
- (c) Comply with any sign erected by Forestry Corporation of NSW or any sign approved by Forestry Corporation of NSW and erected by the Game Council.

NOTE: This declaration is limited to game animals as prescribed in section 5(1) of the Game and Feral Animal Control Act 2002.

Dated this 29th day of April 2013

KATRINA ANN HODGKINSON, M.P.,
Minister for Primary Industries

Schedule 3 Locality



Schedule 4 Location



GAME AND FERAL ANIMAL CONTROL ACT 2002
ORDER

Declaration of public lands for hunting for the purposes of the
Game and Feral Animal Control Act 2002

I, KATRINA ANN HODGKINSON, M.P., Minister for Primary Industries, pursuant to section 20 of the Game and Feral Animal Control Act 2002 after having had regard to the matters set out in section 20(4), declare that game animals on public land described in Schedule 1 may be hunted by persons duly licensed, subject to the terms contained in Schedule 2.

SCHEDULE 1 - the declared land

Boyben State Forest

Boyben State Forest is located approximately 52km north east of the township of Dubbo. A locality map is contained in Schedule 3 and a location map is contained in Schedule 4.

Boyben State Forest area: 2569 hectares.

SCHEDULE 2 - Terms

1. Duration of the declaration

This declaration shall remain in force for the period commencing on the date this Order is made until 26th of April 2023.

2. Authority of this declaration

This declaration does not confer authority to do anything that is inconsistent with the requirements of any other Act or law.

3. Requirements of the declaration

A person who hunts on the declared lands must:

- (a) Gain written permission from Forestry Corporation of NSW or the Game Council on behalf of Forestry Corporation of NSW prior to accessing the declared lands;
- (b) Comply with all conditions in the written permission; and
- (c) Comply with any sign erected by Forestry Corporation of NSW or any sign approved by Forestry Corporation of NSW and erected by the Game Council.

NOTE: This declaration is limited to game animals as prescribed in section 5(1) of the Game and Feral Animal Control Act 2002.

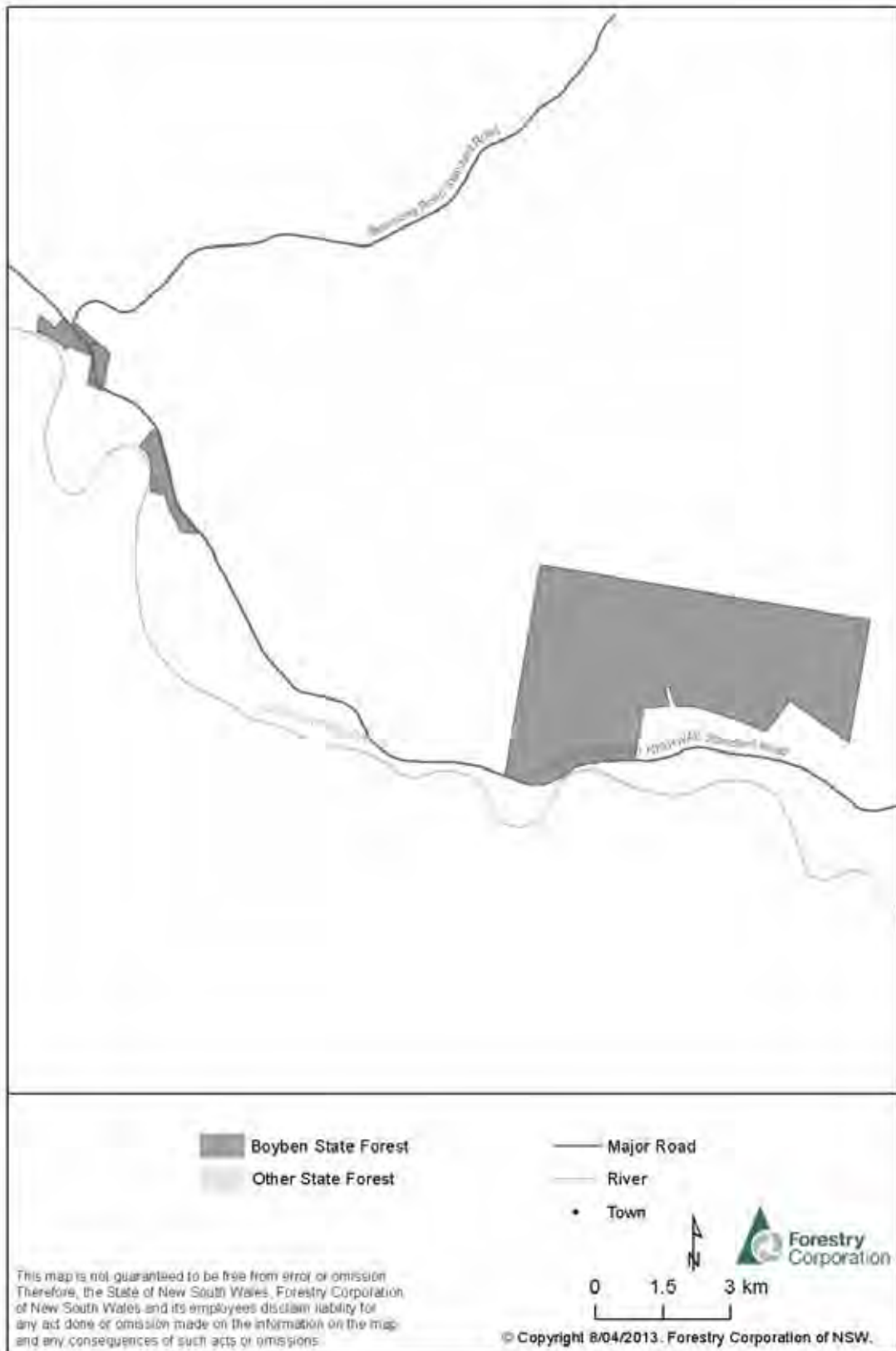
Dated this 29th day of April 2013

KATRINA ANN HODGKINSON, M.P.,
Minister for Primary Industries

Schedule 3 Locality



Schedule 4 Location



GAME AND FERAL ANIMAL CONTROL ACT 2002
ORDER

**Declaration of public lands for hunting for the purposes of the
Game and Feral Animal Control Act 2002**

I, KATRINA ANN HODGKINSON, M.P., Minister for Primary Industries, pursuant to section 20 of the Game and Feral Animal Control Act 2002 after having had regard to the matters set out in section 20(4), declare that game animals on public land described in Schedule 1 may be hunted by persons duly licensed, subject to the terms contained in Schedule 2.

SCHEDULE 1 - the declared land

Braemar State Forest

Braemar State Forest is located approximately 18km south of the township of Casino. A locality map is contained in Schedule 3 and a location map is contained in Schedule 4.

Braemar State Forest area: 2002 hectares.

SCHEDULE 2 - Terms

1. Duration of the declaration

This declaration shall remain in force for the period commencing on the date this Order is made until 26th of April 2023.

2. Authority of this declaration

This declaration does not confer authority to do anything that is inconsistent with the requirements of any other Act or law.

3. Requirements of the declaration

A person who hunts on the declared lands must:

- (a) Gain written permission from Forestry Corporation of NSW or the Game Council on behalf of Forestry Corporation of NSW prior to accessing the declared lands;
- (b) Comply with all conditions in the written permission; and
- (c) Comply with any sign erected by Forestry Corporation of NSW or any sign approved by Forestry Corporation of NSW and erected by the Game Council.

NOTE: This declaration is limited to game animals as prescribed in section 5(1) of the Game and Feral Animal Control Act 2002.

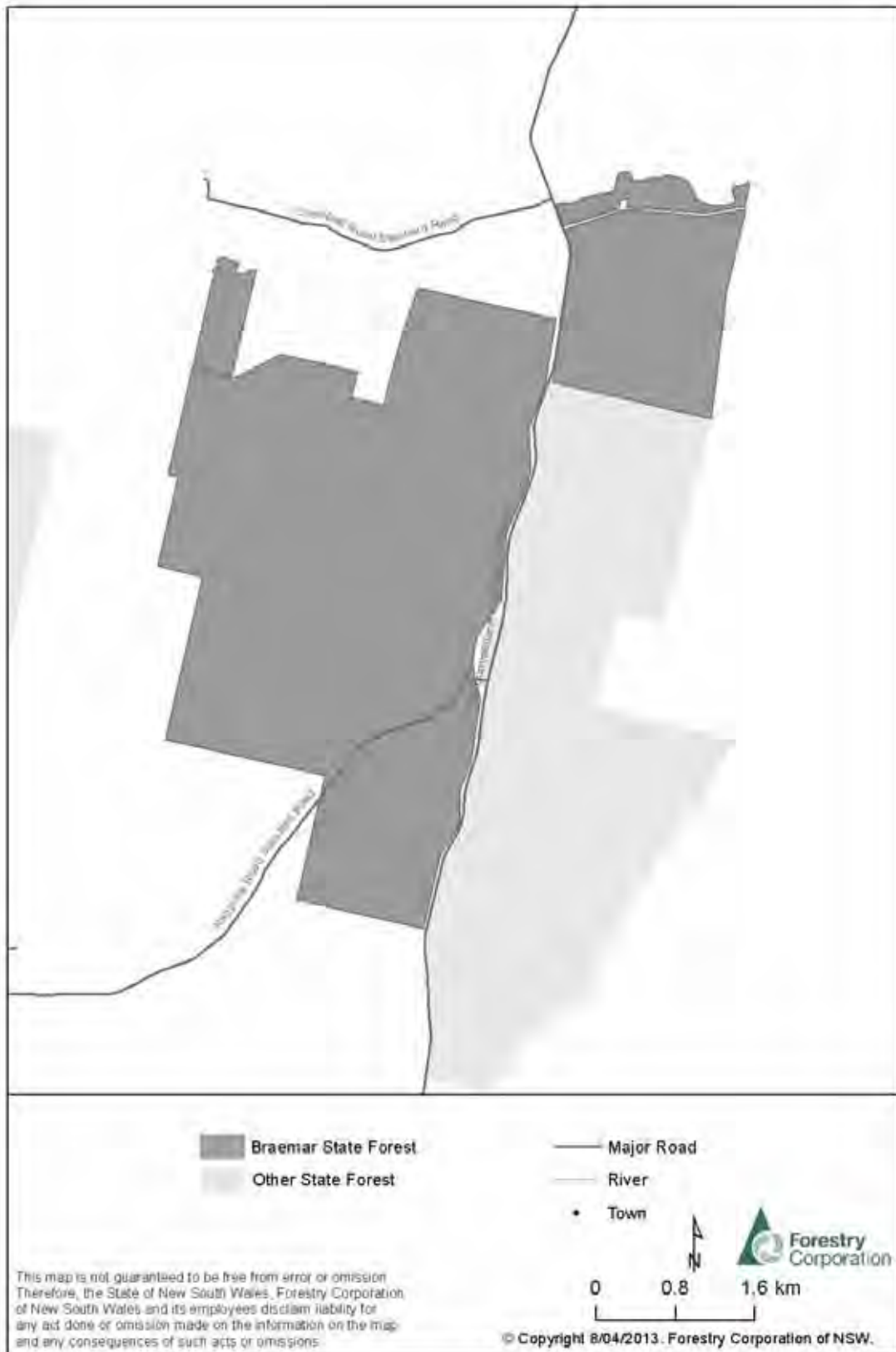
Dated this 29th day of April 2013

KATRINA ANN HODGKINSON, M.P.,
Minister for Primary Industries

Schedule 3 Locality



Schedule 4 Location



GAME AND FERAL ANIMAL CONTROL ACT 2002
ORDER

Declaration of public lands for hunting for the purposes of the
Game and Feral Animal Control Act 2002

I, KATRINA ANN HODGKINSON, M.P., Minister for Primary Industries, pursuant to section 20 of the Game and Feral Animal Control Act 2002 after having had regard to the matters set out in section 20(4), declare that game animals on public land described in Schedule 1 may be hunted by persons duly licensed, subject to the terms contained in Schedule 2.

SCHEDULE 1 - the declared land

Brassey State Forest

Brassey State Forest is located approximately 68km west of the township of Wauchope. A locality map is contained in Schedule 3 and a location map is contained in Schedule 4.

Brassey State Forest area: 745 hectares.

SCHEDULE 2 - Terms

1. Duration of the declaration

This declaration shall remain in force for the period commencing on the date this Order is made until 26th of April 2023.

2. Authority of this declaration

This declaration does not confer authority to do anything that is inconsistent with the requirements of any other Act or law.

3. Requirements of the declaration

A person who hunts on the declared lands must:

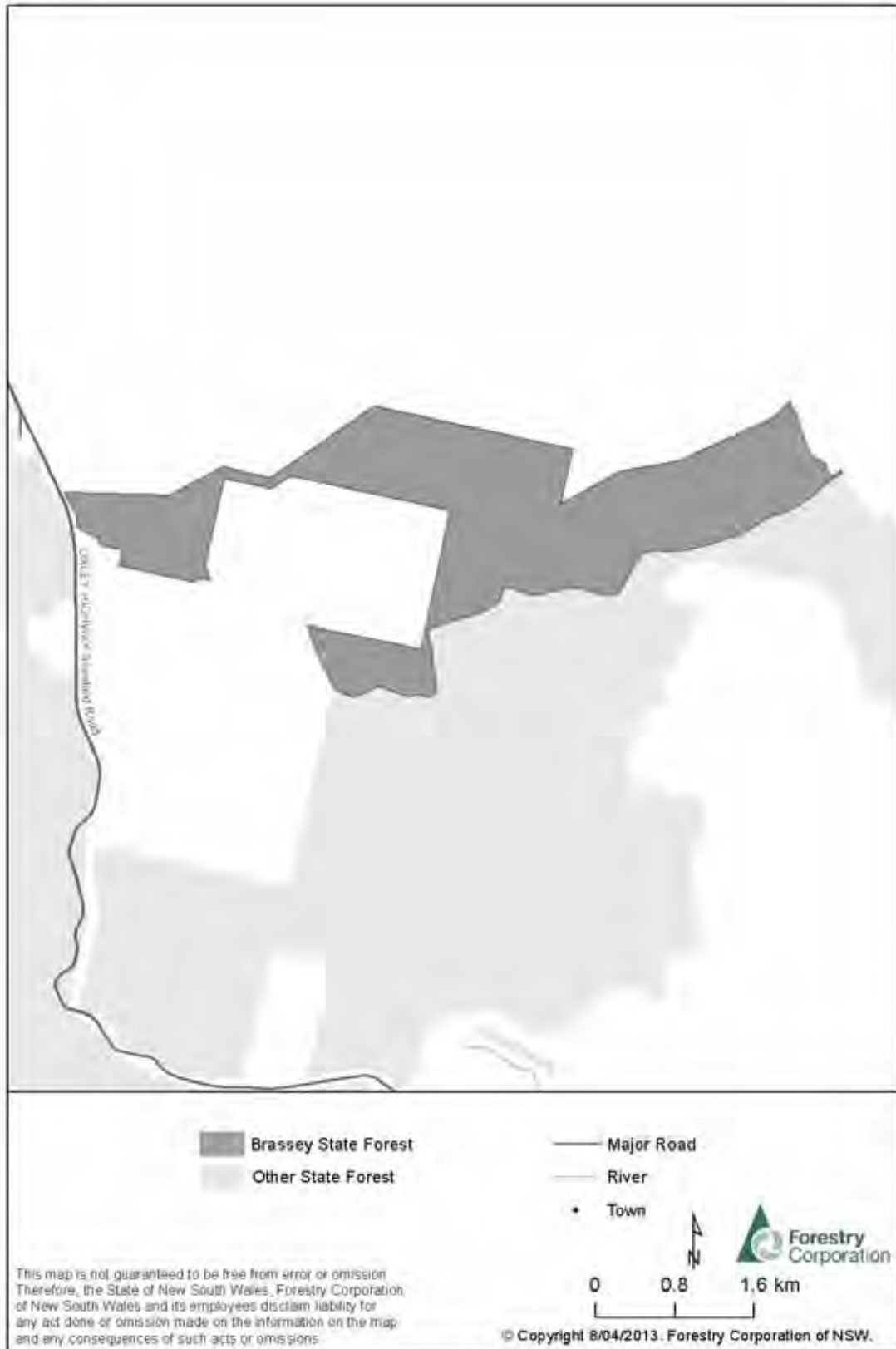
- (a) Gain written permission from Forestry Corporation of NSW or the Game Council on behalf of Forestry Corporation of NSW prior to accessing the declared lands;
- (b) Comply with all conditions in the written permission; and
- (c) Comply with any sign erected by Forestry Corporation of NSW or any sign approved by Forestry Corporation of NSW and erected by the Game Council.

NOTE: This declaration is limited to game animals as prescribed in section 5(1) of the Game and Feral Animal Control Act 2002.

Dated this 29th day of April 2013

KATRINA ANN HODGKINSON, M.P.,
Minister for Primary Industries

Schedule 4 Location



GAME AND FERAL ANIMAL CONTROL ACT 2002
ORDER

Declaration of public lands for hunting for the purposes of the
Game and Feral Animal Control Act 2002

I, KATRINA ANN HODGKINSON, M.P., Minister for Primary Industries, pursuant to section 20 of the Game and Feral Animal Control Act 2002 after having had regard to the matters set out in section 20(4), declare that game animals on public land described in Schedule 1 may be hunted by persons duly licensed, subject to the terms contained in Schedule 2.

SCHEDULE 1 - the declared land
Breeza State Forest

Breeza State Forest is located approximately 30km south of the township of Gunnedah. A locality map is contained in Schedule 3 and a location map is contained in Schedule 4.

Breeza State Forest area: 1361 hectares.

SCHEDULE 2 - Terms

1. Duration of the declaration

This declaration shall remain in force for the period commencing on the date this Order is made until 26th of April 2023.

2. Authority of this declaration

This declaration does not confer authority to do anything that is inconsistent with the requirements of any other Act or law.

3. Requirements of the declaration

A person who hunts on the declared lands must:

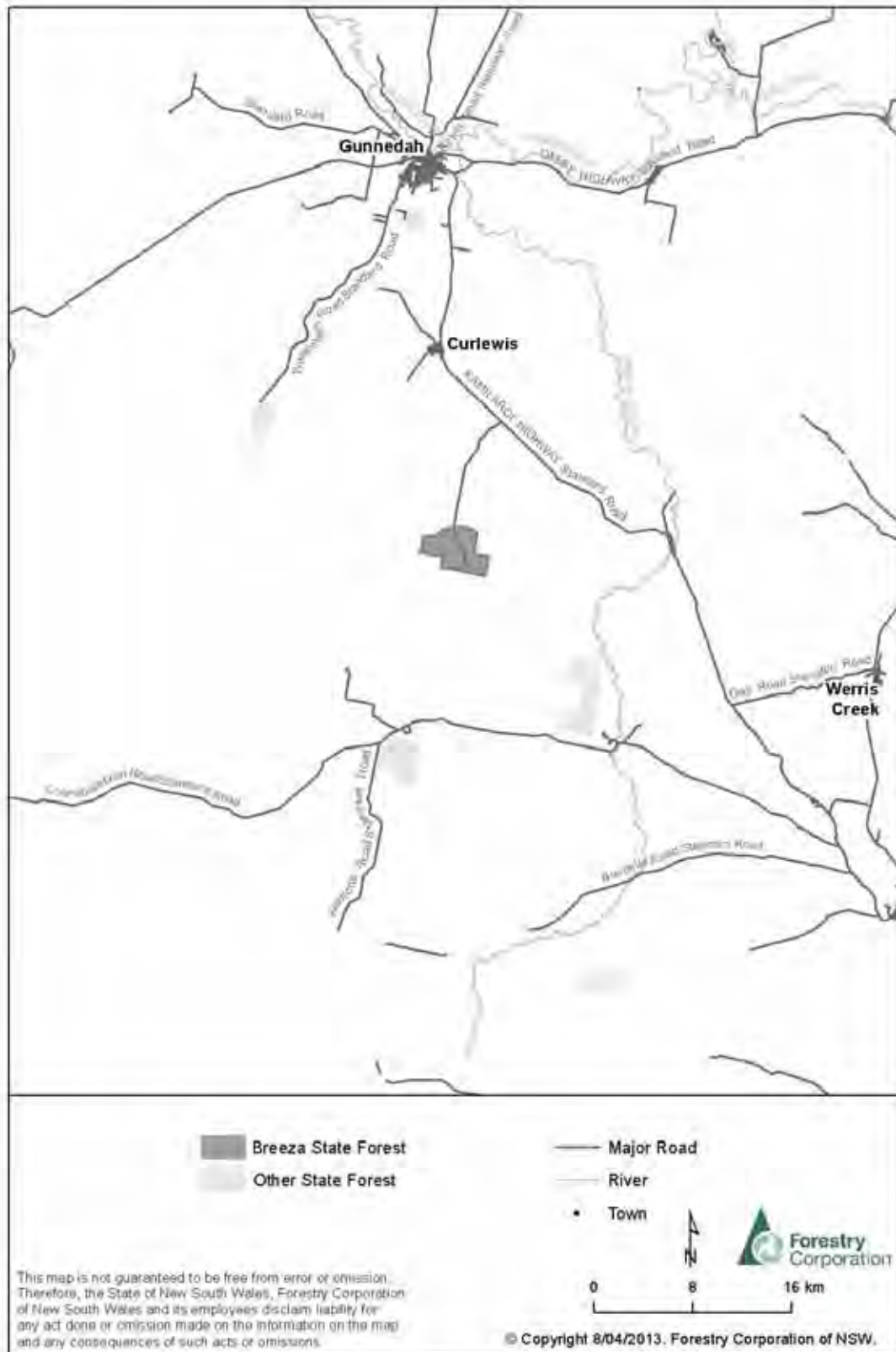
- (a) Gain written permission from Forestry Corporation of NSW or the Game Council on behalf of Forestry Corporation of NSW prior to accessing the declared lands;
- (b) Comply with all conditions in the written permission; and
- (c) Comply with any sign erected by Forestry Corporation of NSW or any sign approved by Forestry Corporation of NSW and erected by the Game Council.

NOTE: This declaration is limited to game animals as prescribed in section 5(1) of the Game and Feral Animal Control Act 2002.

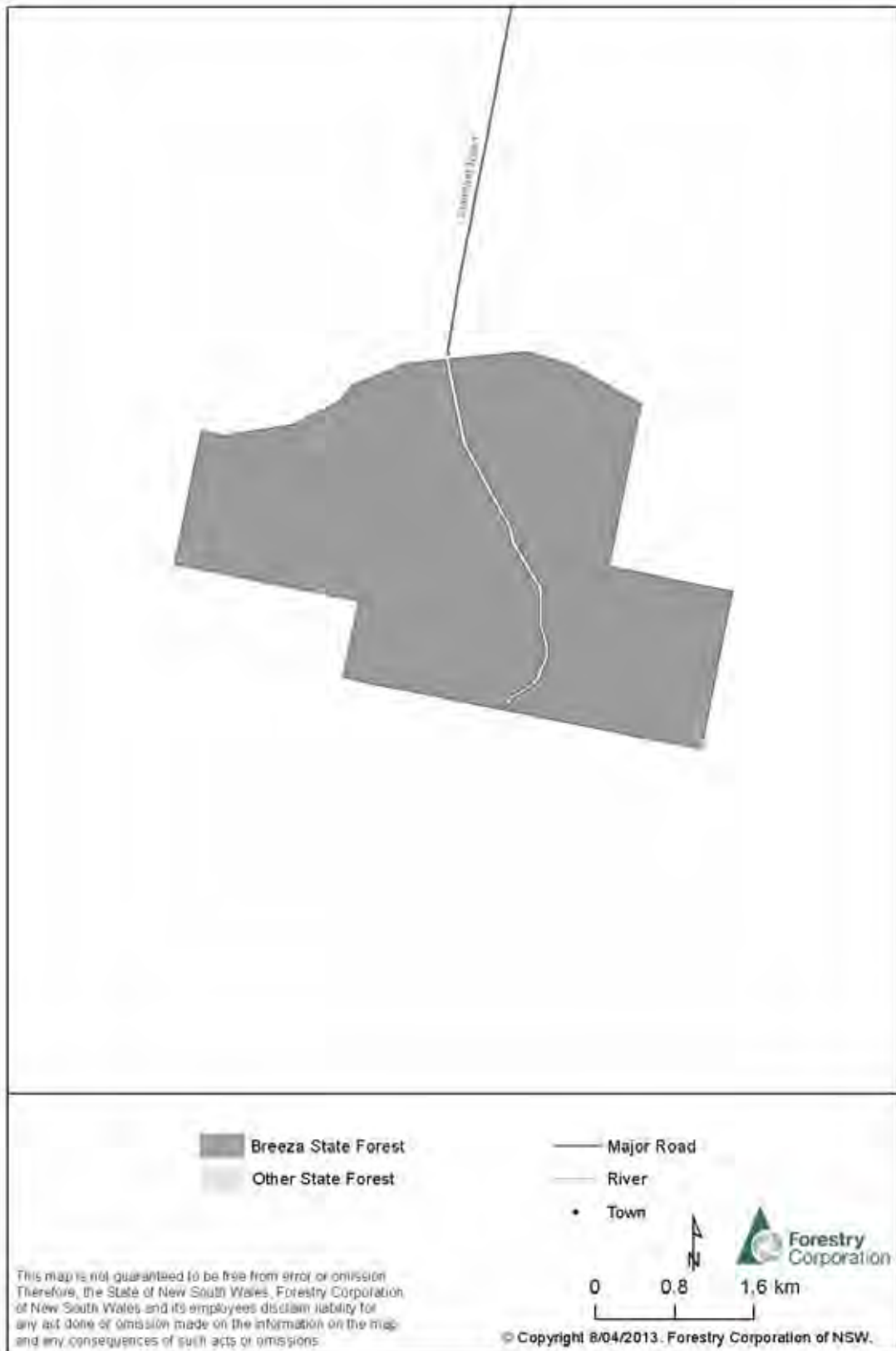
Dated this 29th day of April 2013

KATRINA ANN HODGKINSON, M.P.,
Minister for Primary Industries

Schedule 3 Locality



Schedule 4 Location



GAME AND FERAL ANIMAL CONTROL ACT 2002
ORDER

Declaration of public lands for hunting for the purposes of the
Game and Feral Animal Control Act 2002

I, KATRINA ANN HODGKINSON, M.P., Minister for Primary Industries, pursuant to section 20 of the Game and Feral Animal Control Act 2002 after having had regard to the matters set out in section 20(4), declare that game animals on public land described in Schedule 1 may be hunted by persons duly licensed, subject to the terms contained in Schedule 2.

SCHEDULE 1 - the declared land

Bretts State Forest

Bretts State Forest is located approximately 48km south west of the township of Leeton. A locality map is contained in Schedule 3 and a location map is contained in Schedule 4.

Bretts State Forest area: 735 hectares.

SCHEDULE 2 - Terms

1. Duration of the declaration

This declaration shall remain in force for the period commencing on the date this Order is made until 26th of April 2023.

2. Authority of this declaration

This declaration does not confer authority to do anything that is inconsistent with the requirements of any other Act or law.

3. Requirements of the declaration

A person who hunts on the declared lands must:

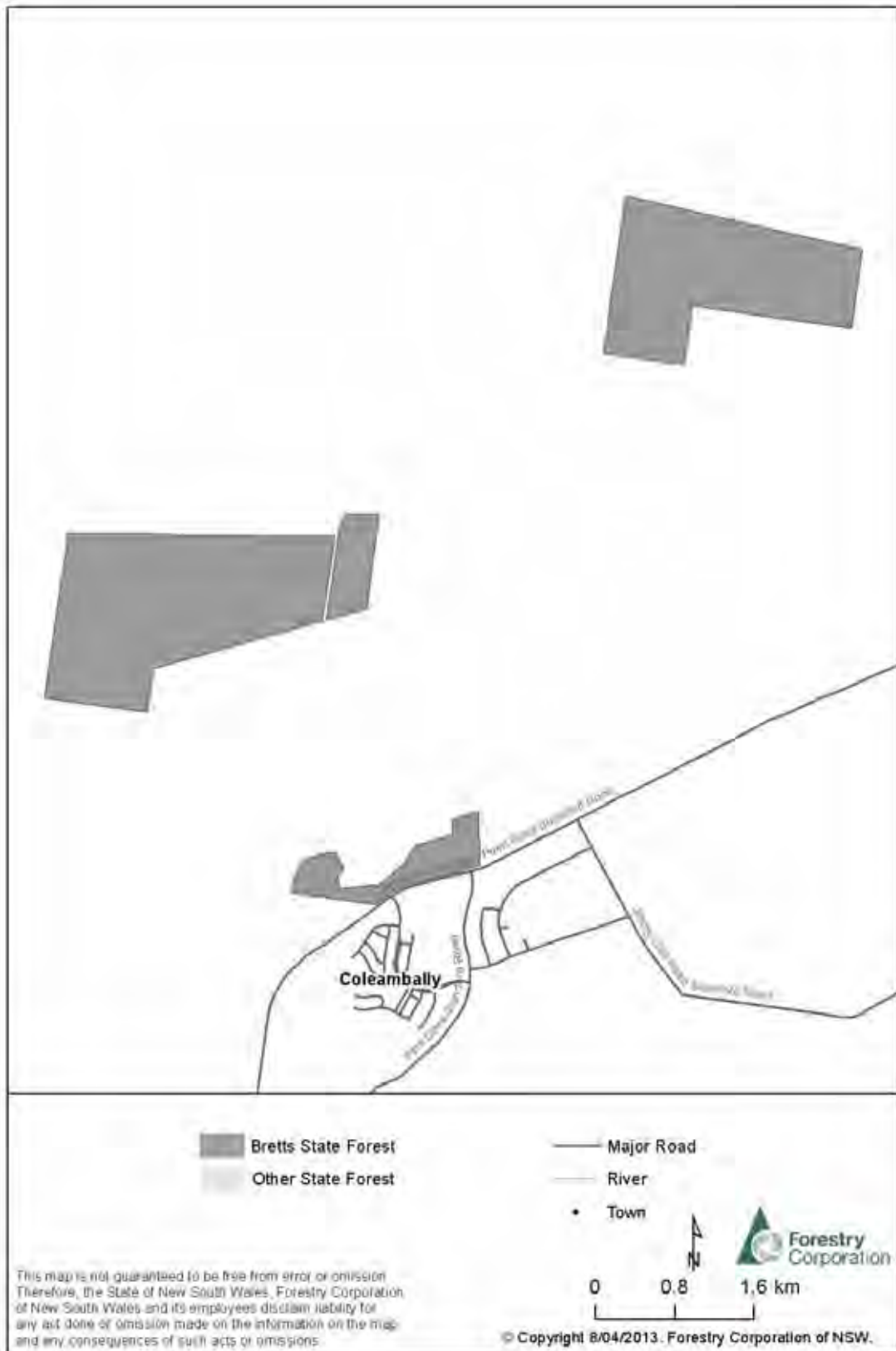
- (a) Gain written permission from Forestry Corporation of NSW or the Game Council on behalf of Forestry Corporation of NSW prior to accessing the declared lands;
- (b) Comply with all conditions in the written permission; and
- (c) Comply with any sign erected by Forestry Corporation of NSW or any sign approved by Forestry Corporation of NSW and erected by the Game Council.

NOTE: This declaration is limited to game animals as prescribed in section 5(1) of the Game and Feral Animal Control Act 2002.

Dated this 29th day of April 2013

KATRINA ANN HODGKINSON, M.P.,
Minister for Primary Industries

Schedule 4 Location



GAME AND FERAL ANIMAL CONTROL ACT 2002
ORDER

**Declaration of public lands for hunting for the purposes of the
Game and Feral Animal Control Act 2002**

I, KATRINA ANN HODGKINSON, M.P., Minister for Primary Industries, pursuant to section 20 of the Game and Feral Animal Control Act 2002 after having had regard to the matters set out in section 20(4), declare that game animals on public land described in Schedule 1 may be hunted by persons duly licensed, subject to the terms contained in Schedule 2.

SCHEDULE 1 - the declared land

Broken Bago State Forest

Broken Bago State Forest is located approximately 0km west of the township of Wauchope. A locality map is contained in Schedule 3 and a location map is contained in Schedule 4.

Broken Bago State Forest area: 4043 hectares.

SCHEDULE 2 - Terms

1. Duration of the declaration

This declaration shall remain in force for the period commencing on the date this Order is made until 26th of April 2023.

2. Authority of this declaration

This declaration does not confer authority to do anything that is inconsistent with the requirements of any other Act or law.

3. Requirements of the declaration

A person who hunts on the declared lands must:

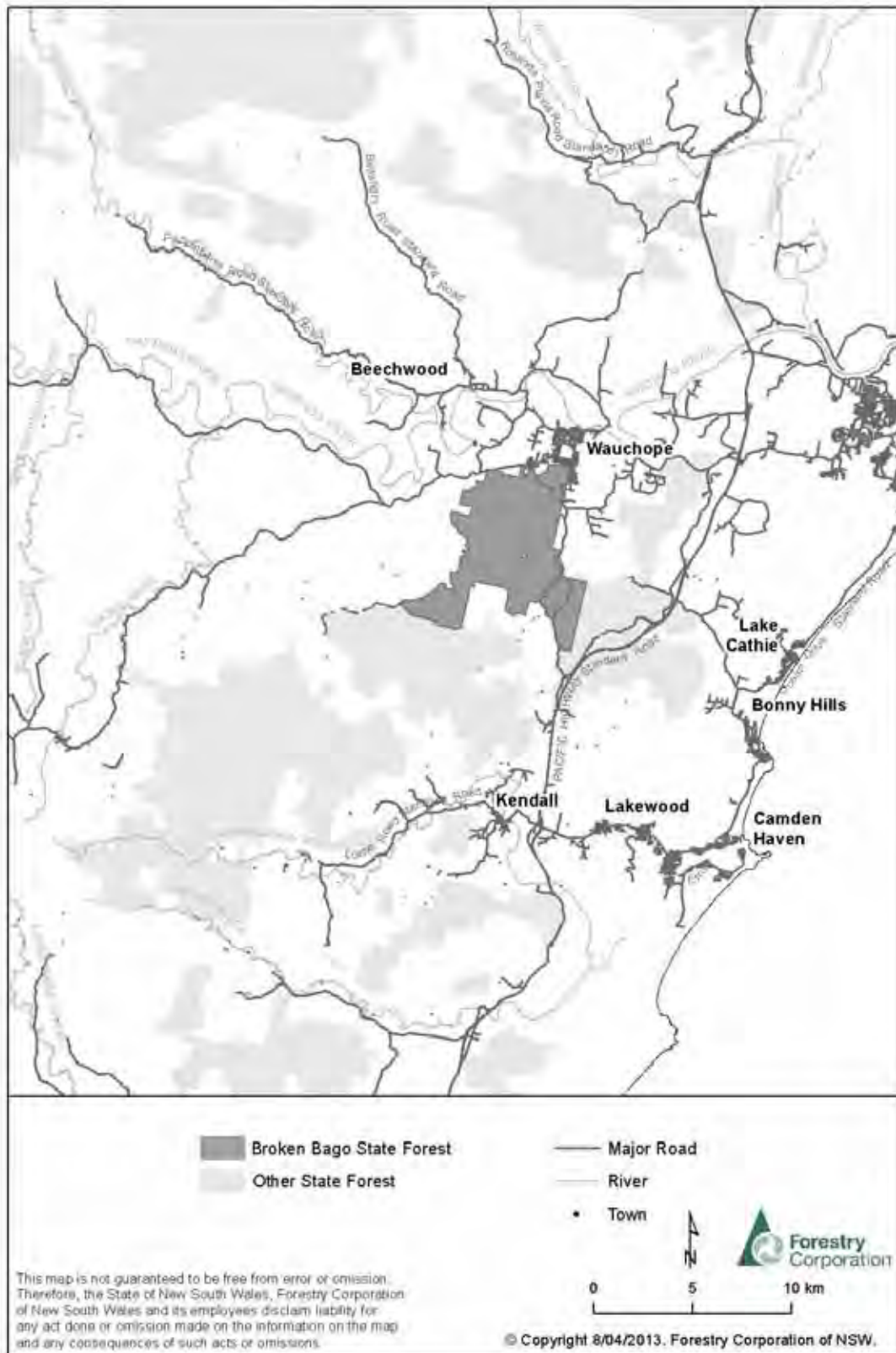
- (a) Gain written permission from Forestry Corporation of NSW or the Game Council on behalf of Forestry Corporation of NSW prior to accessing the declared lands;
- (b) Comply with all conditions in the written permission; and
- (c) Comply with any sign erected by Forestry Corporation of NSW or any sign approved by Forestry Corporation of NSW and erected by the Game Council.

NOTE: This declaration is limited to game animals as prescribed in section 5(1) of the Game and Feral Animal Control Act 2002.

Dated this 29th day of April 2013

KATRINA ANN HODGKINSON, M.P.,
Minister for Primary Industries

Schedule 3 Locality



Schedule 4 Location



GAME AND FERAL ANIMAL CONTROL ACT 2002
ORDER

Declaration of public lands for hunting for the purposes of the
Game and Feral Animal Control Act 2002

I, KATRINA ANN HODGKINSON, M.P., Minister for Primary Industries, pursuant to section 20 of the Game and Feral Animal Control Act 2002 after having had regard to the matters set out in section 20(4), declare that game animals on public land described in Schedule 1 may be hunted by persons duly licensed, subject to the terms contained in Schedule 2.

SCHEDULE 1 - the declared land

Brother State Forest

Brother State Forest is located approximately 28km east of the township of Glen Innes. A locality map is contained in Schedule 3 and a location map is contained in Schedule 4.

Brother State Forest area: 6539 hectares.

SCHEDULE 2 - Terms

1. Duration of the declaration

This declaration shall remain in force for the period commencing on the date this Order is made until 26th of April 2023.

2. Authority of this declaration

This declaration does not confer authority to do anything that is inconsistent with the requirements of any other Act or law.

3. Requirements of the declaration

A person who hunts on the declared lands must:

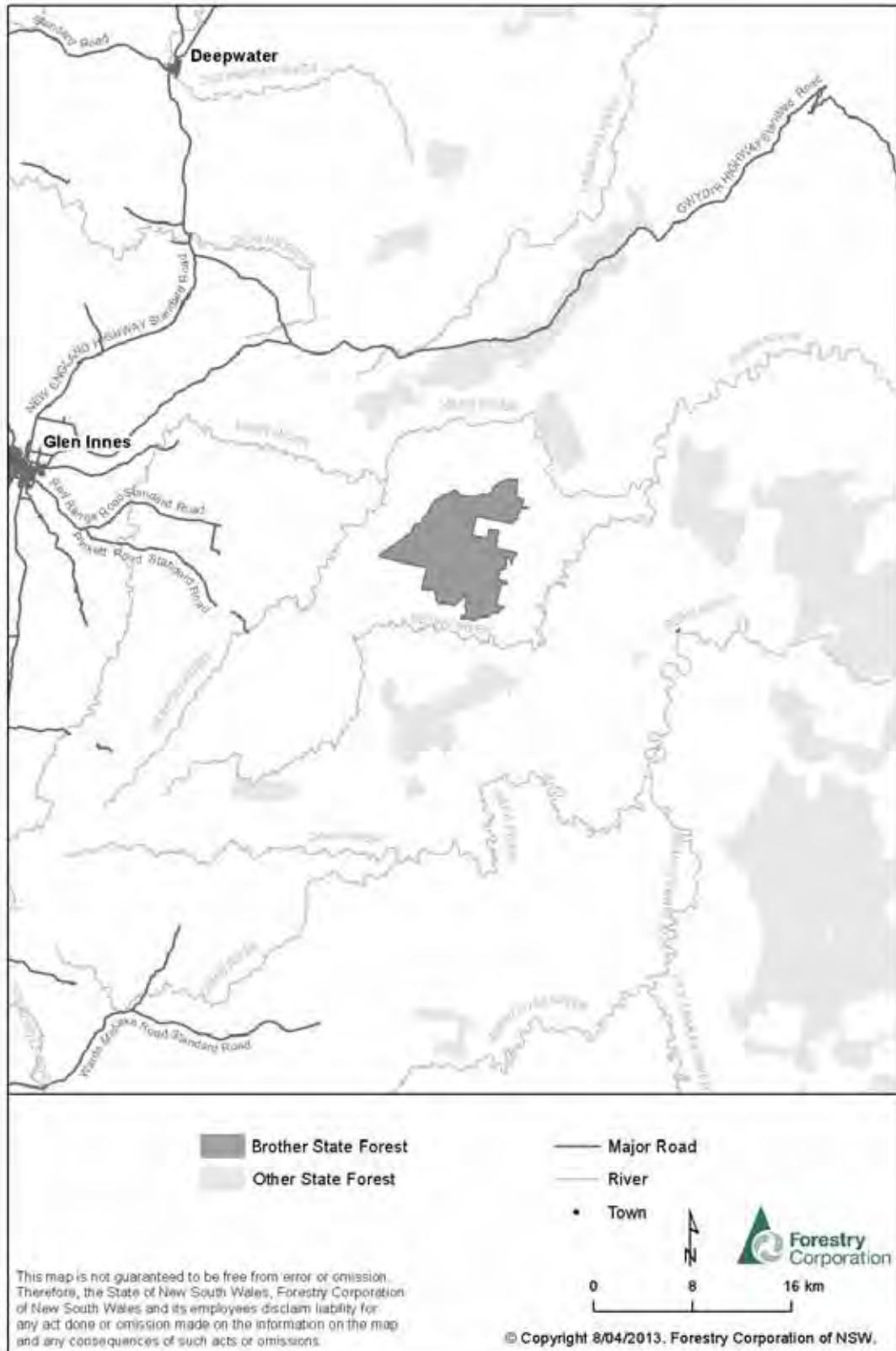
- (a) Gain written permission from Forestry Corporation of NSW or the Game Council on behalf of Forestry Corporation of NSW prior to accessing the declared lands;
- (b) Comply with all conditions in the written permission; and
- (c) Comply with any sign erected by Forestry Corporation of NSW or any sign approved by Forestry Corporation of NSW and erected by the Game Council.

NOTE: This declaration is limited to game animals as prescribed in section 5(1) of the Game and Feral Animal Control Act 2002.

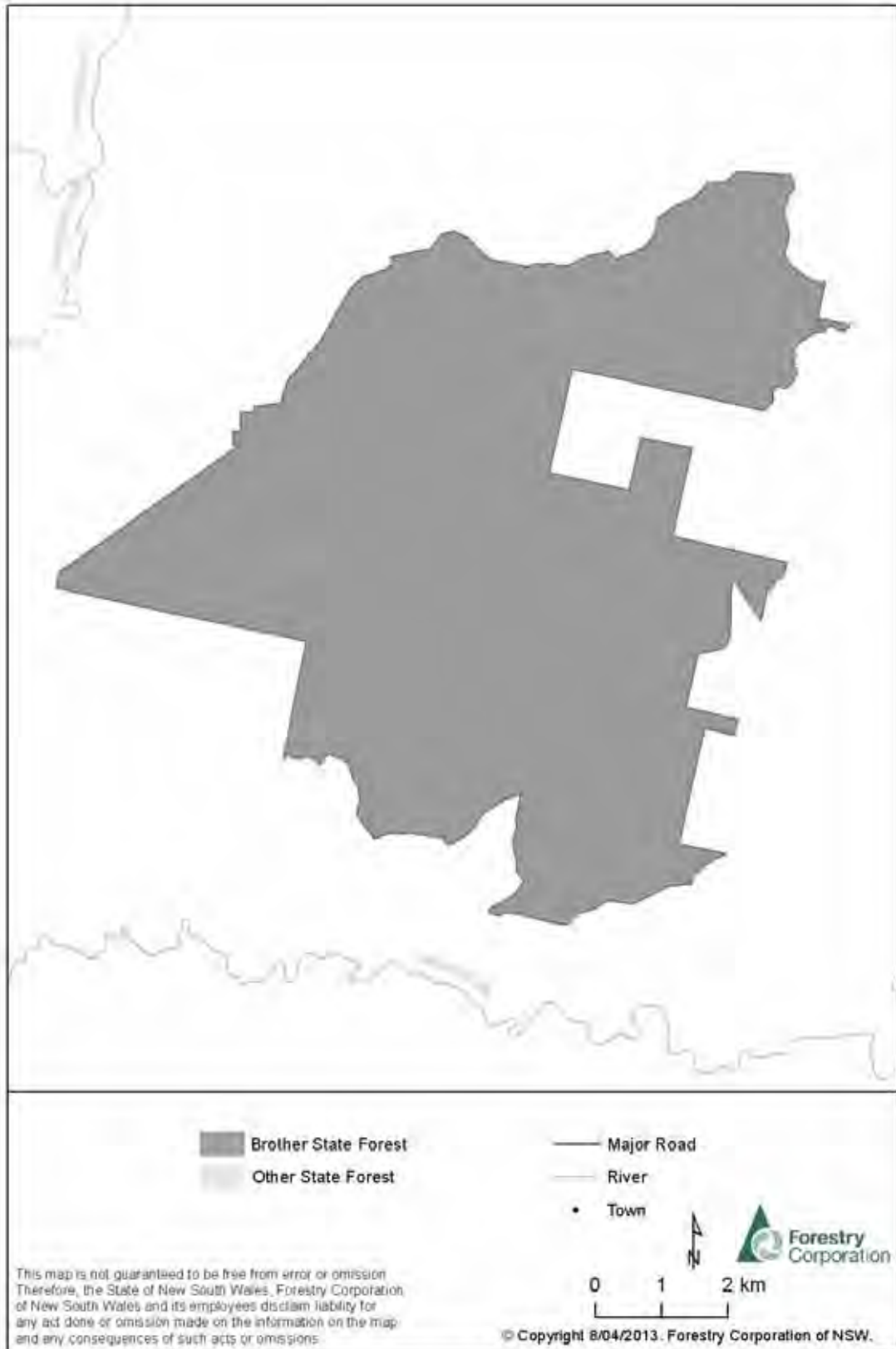
Dated this 29th day of April 2013

KATRINA ANN HODGKINSON, M.P.,
Minister for Primary Industries

Schedule 3 Locality



Schedule 4 Location



GAME AND FERAL ANIMAL CONTROL ACT 2002
ORDER

**Declaration of public lands for hunting for the purposes of the
Game and Feral Animal Control Act 2002**

I, KATRINA ANN HODGKINSON, M.P., Minister for Primary Industries, pursuant to section 20 of the Game and Feral Animal Control Act 2002 after having had regard to the matters set out in section 20(4), declare that game animals on public land described in Schedule 1 may be hunted by persons duly licensed, subject to the terms contained in Schedule 2.

SCHEDULE 1 - the declared land
Bulbodney State Forest

Bulbodney State Forest is located approximately 56km north of the township of Condobolin. A locality map is contained in Schedule 3 and a location map is contained in Schedule 4.

Bulbodney State Forest area: 2387 hectares.

SCHEDULE 2 - Terms

1. Duration of the declaration

This declaration shall remain in force for the period commencing on the date this Order is made until 26th of April 2023.

2. Authority of this declaration

This declaration does not confer authority to do anything that is inconsistent with the requirements of any other Act or law.

3. Requirements of the declaration

A person who hunts on the declared lands must:

- (a) Gain written permission from Forestry Corporation of NSW or the Game Council on behalf of Forestry Corporation of NSW prior to accessing the declared lands;
- (b) Comply with all conditions in the written permission; and
- (c) Comply with any sign erected by Forestry Corporation of NSW or any sign approved by Forestry Corporation of NSW and erected by the Game Council.

NOTE: This declaration is limited to game animals as prescribed in section 5(1) of the Game and Feral Animal Control Act 2002.

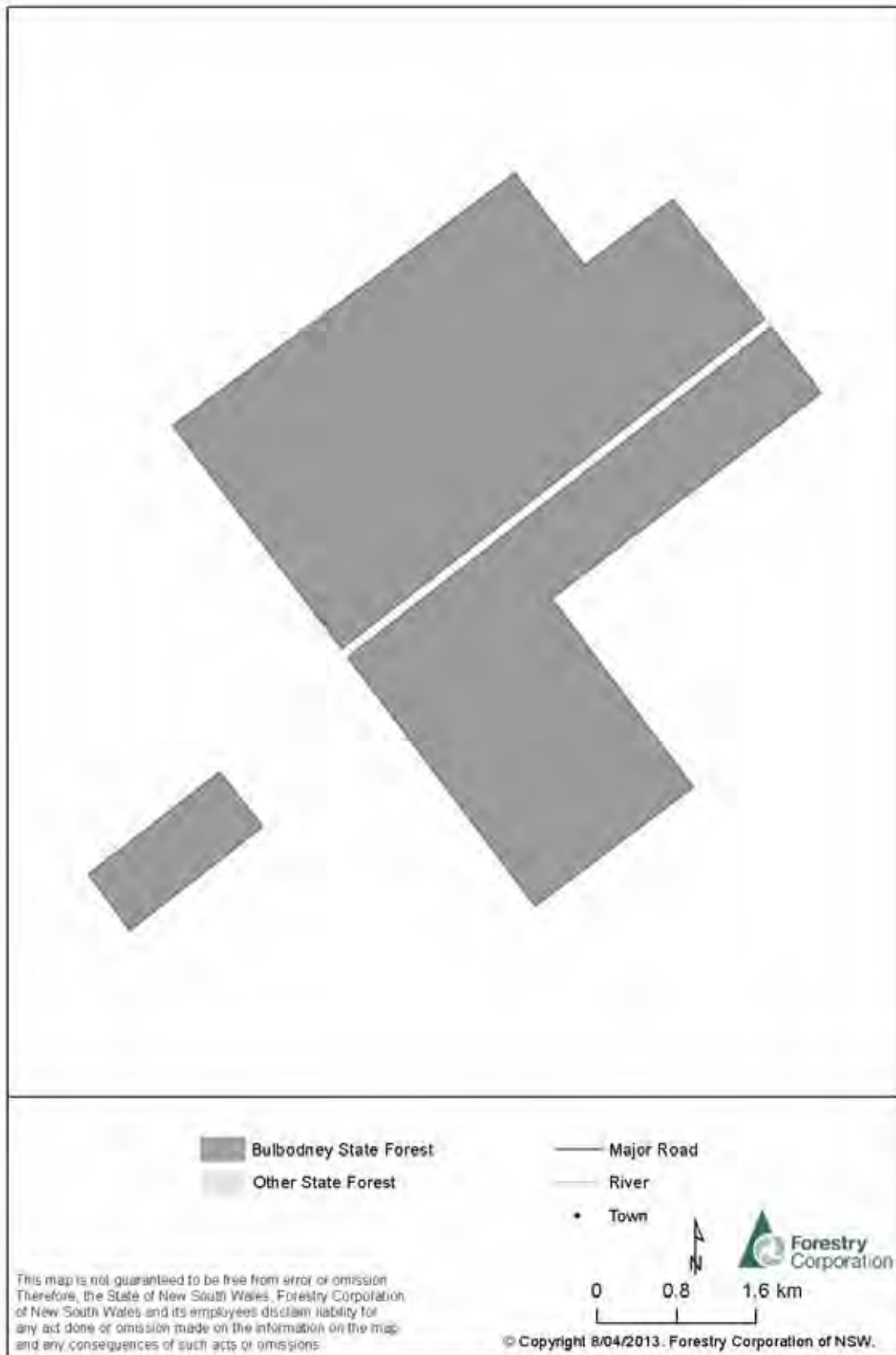
Dated this 29th day of April 2013

KATRINA ANN HODGKINSON, M.P.,
Minister for Primary Industries

Schedule 3 Locality



Schedule 4 Location



GAME AND FERAL ANIMAL CONTROL ACT 2002
ORDER

**Declaration of public lands for hunting for the purposes of the
Game and Feral Animal Control Act 2002**

I, KATRINA ANN HODGKINSON, M.P., Minister for Primary Industries, pursuant to section 20 of the Game and Feral Animal Control Act 2002 after having had regard to the matters set out in section 20(4), declare that game animals on public land described in Schedule 1 may be hunted by persons duly licensed, subject to the terms contained in Schedule 2.

SCHEDULE 1 - the declared land

Bulls Ground State Forest

Bulls Ground State Forest is located approximately 9km south west of the township of Wauchope. A locality map is contained in Schedule 3 and a location map is contained in Schedule 4.

Bulls Ground State Forest area: 2217 hectares.

SCHEDULE 2 - Terms

1. Duration of the declaration

This declaration shall remain in force for the period commencing on the date this Order is made until 26th of April 2023.

2. Authority of this declaration

This declaration does not confer authority to do anything that is inconsistent with the requirements of any other Act or law.

3. Requirements of the declaration

A person who hunts on the declared lands must:

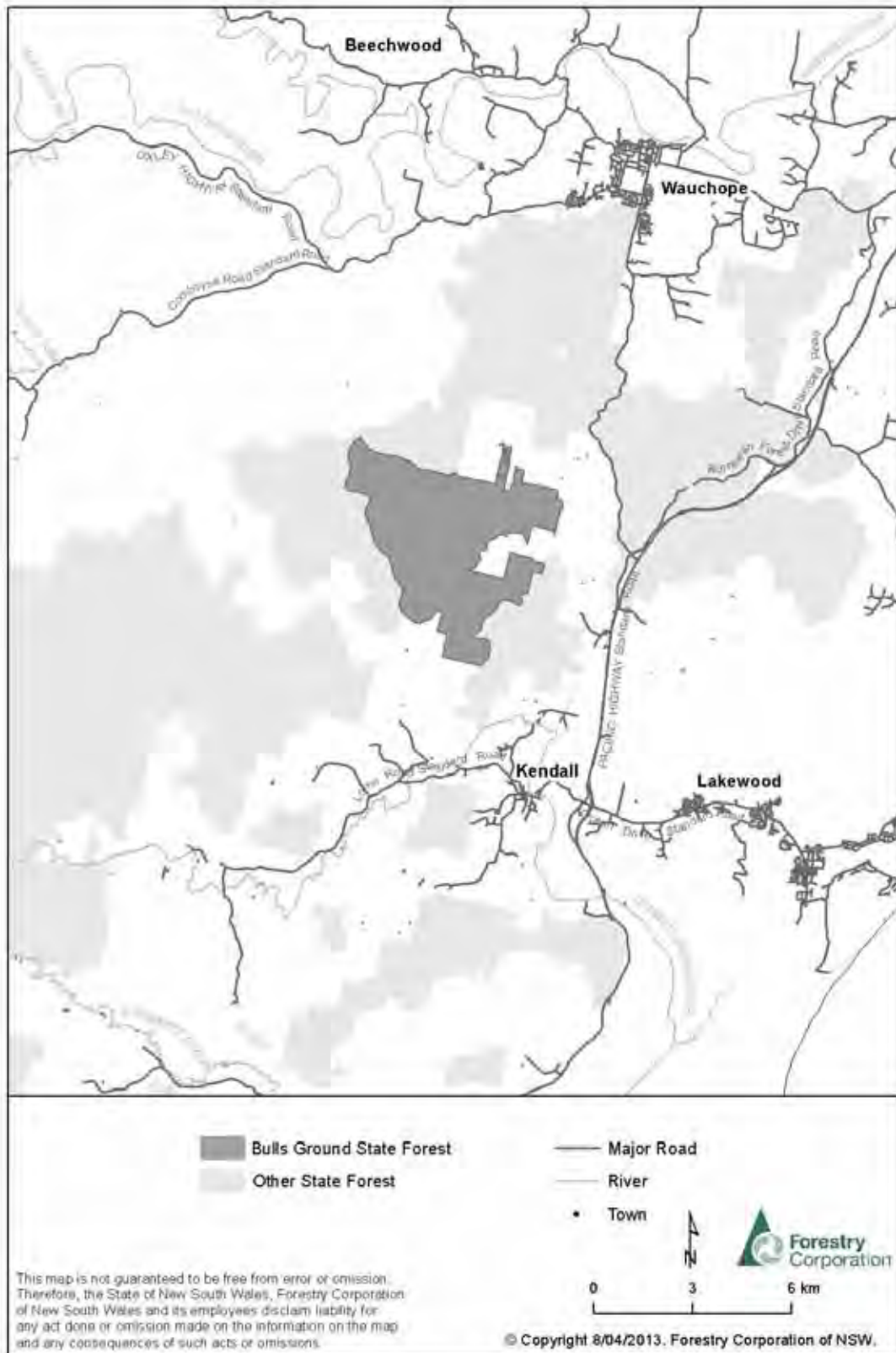
- (a) Gain written permission from Forestry Corporation of NSW or the Game Council on behalf of Forestry Corporation of NSW prior to accessing the declared lands;
- (b) Comply with all conditions in the written permission; and
- (c) Comply with any sign erected by Forestry Corporation of NSW or any sign approved by Forestry Corporation of NSW and erected by the Game Council.

NOTE: This declaration is limited to game animals as prescribed in section 5(1) of the Game and Feral Animal Control Act 2002.

Dated this 29th day of April 2013

KATRINA ANN HODGKINSON, M.P.,
Minister for Primary Industries

Schedule 3 Locality



Schedule 4 Location



GAME AND FERAL ANIMAL CONTROL ACT 2002
ORDER

**Declaration of public lands for hunting for the purposes of the
Game and Feral Animal Control Act 2002**

I, KATRINA ANN HODGKINSON, M.P., Minister for Primary Industries, pursuant to section 20 of the Game and Feral Animal Control Act 2002 after having had regard to the matters set out in section 20(4), declare that game animals on public land described in Schedule 1 may be hunted by persons duly licensed, subject to the terms contained in Schedule 2.

SCHEDULE 1 - the declared land

Bungabbee State Forest

Bungabbee State Forest is located approximately 12km north east of the township of Casino. A locality map is contained in Schedule 3 and a location map is contained in Schedule 4.

Bungabbee State Forest area: 1097 hectares.

SCHEDULE 2 - Terms

1. Duration of the declaration

This declaration shall remain in force for the period commencing on the date this Order is made until 26th of April 2023.

2. Authority of this declaration

This declaration does not confer authority to do anything that is inconsistent with the requirements of any other Act or law.

3. Requirements of the declaration

A person who hunts on the declared lands must:

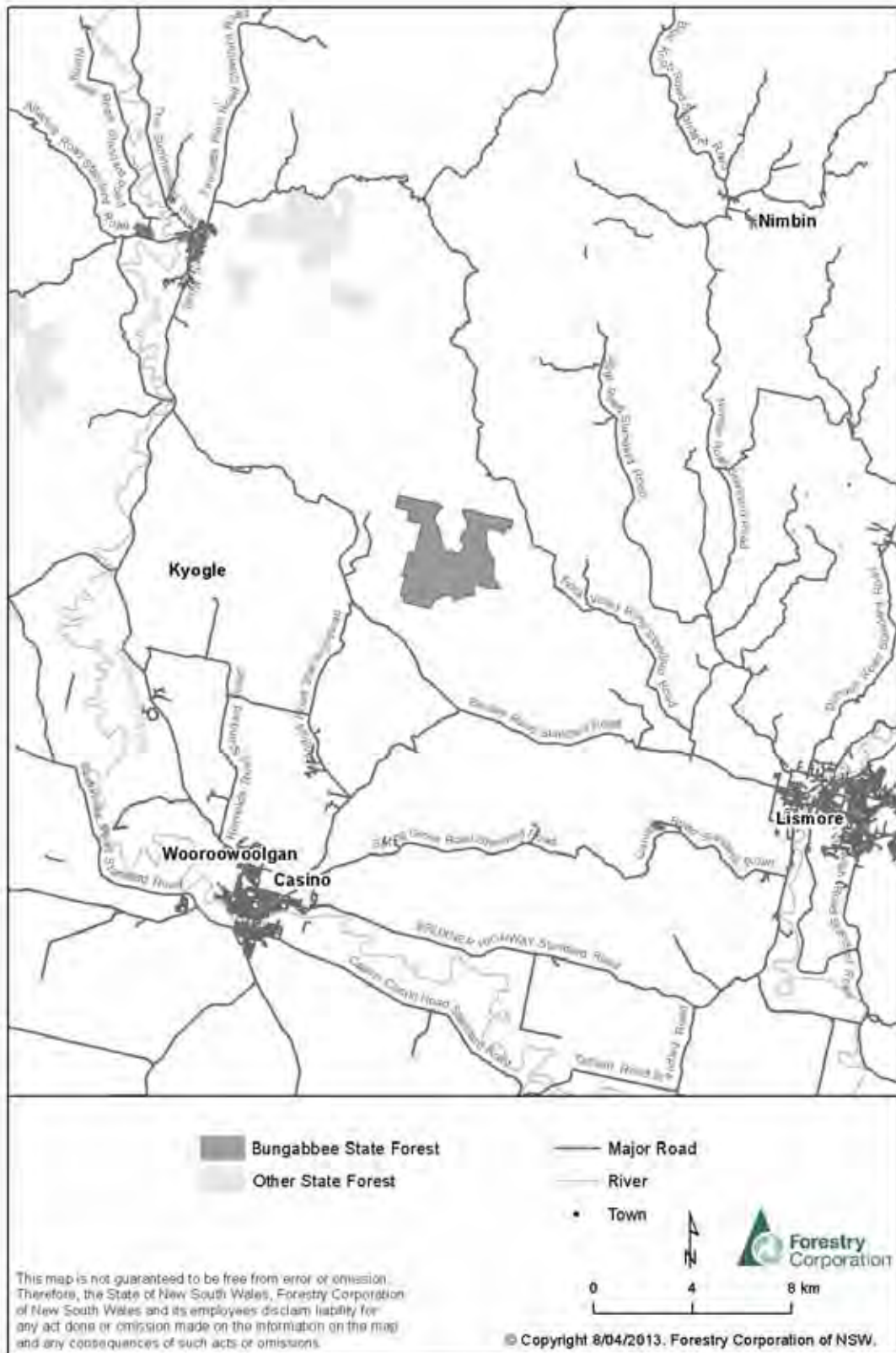
- (a) Gain written permission from Forestry Corporation of NSW or the Game Council on behalf of Forestry Corporation of NSW prior to accessing the declared lands;
- (b) Comply with all conditions in the written permission; and
- (c) Comply with any sign erected by Forestry Corporation of NSW or any sign approved by Forestry Corporation of NSW and erected by the Game Council.

NOTE: This declaration is limited to game animals as prescribed in section 5(1) of the Game and Feral Animal Control Act 2002.

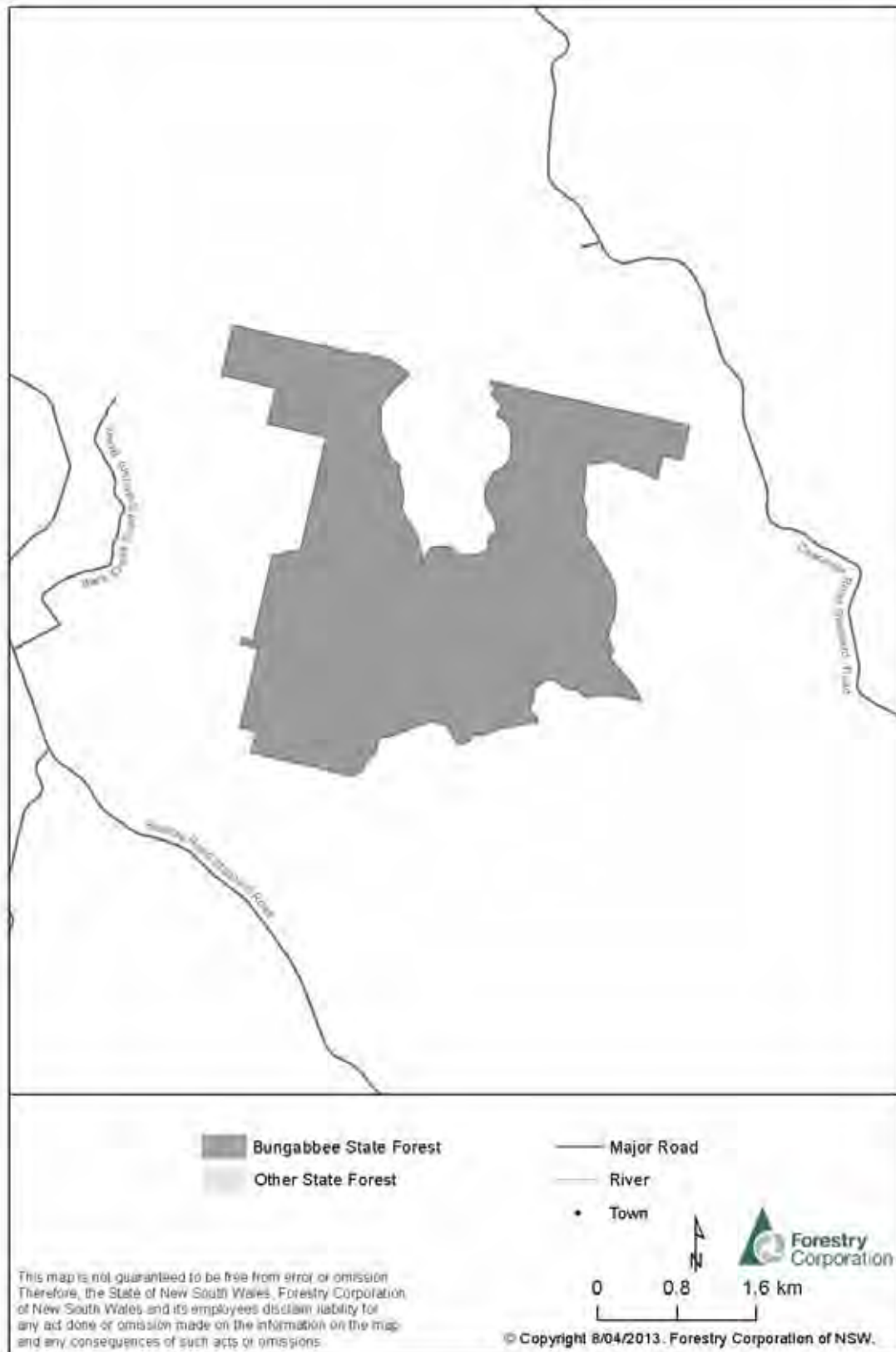
Dated this 29th day of April 2013

KATRINA ANN HODGKINSON, M.P.,
Minister for Primary Industries

Schedule 3 Locality



Schedule 4 Location



GAME AND FERAL ANIMAL CONTROL ACT 2002**ORDER****Declaration of public lands for hunting for the purposes of the
Game and Feral Animal Control Act 2002**

I, KATRINA ANN HODGKINSON, M.P., Minister for Primary Industries, pursuant to section 20 of the Game and Feral Animal Control Act 2002 after having had regard to the matters set out in section 20(4), declare that game animals on public land described in Schedule 1 may be hunted by persons duly licensed, subject to the terms contained in Schedule 2.

SCHEDULE 1 - the declared land**Bungawalbin State Forest**

Bungawalbin State Forest is located approximately 25km south of the township of Casino. A locality map is contained in Schedule 3 and a location map is contained in Schedule 4.

Bungawalbin State Forest area: 1204 hectares.

SCHEDULE 2 - Terms**1. Duration of the declaration**

This declaration shall remain in force for the period commencing on the date this Order is made until 26th of April 2023.

2. Authority of this declaration

This declaration does not confer authority to do anything that is inconsistent with the requirements of any other Act or law.

3. Requirements of the declaration

A person who hunts on the declared lands must:

- (a) Gain written permission from Forestry Corporation of NSW or the Game Council on behalf of Forestry Corporation of NSW prior to accessing the declared lands;
- (b) Comply with all conditions in the written permission; and
- (c) Comply with any sign erected by Forestry Corporation of NSW or any sign approved by Forestry Corporation of NSW and erected by the Game Council.

NOTE: This declaration is limited to game animals as prescribed in section 5(1) of the Game and Feral Animal Control Act 2002.

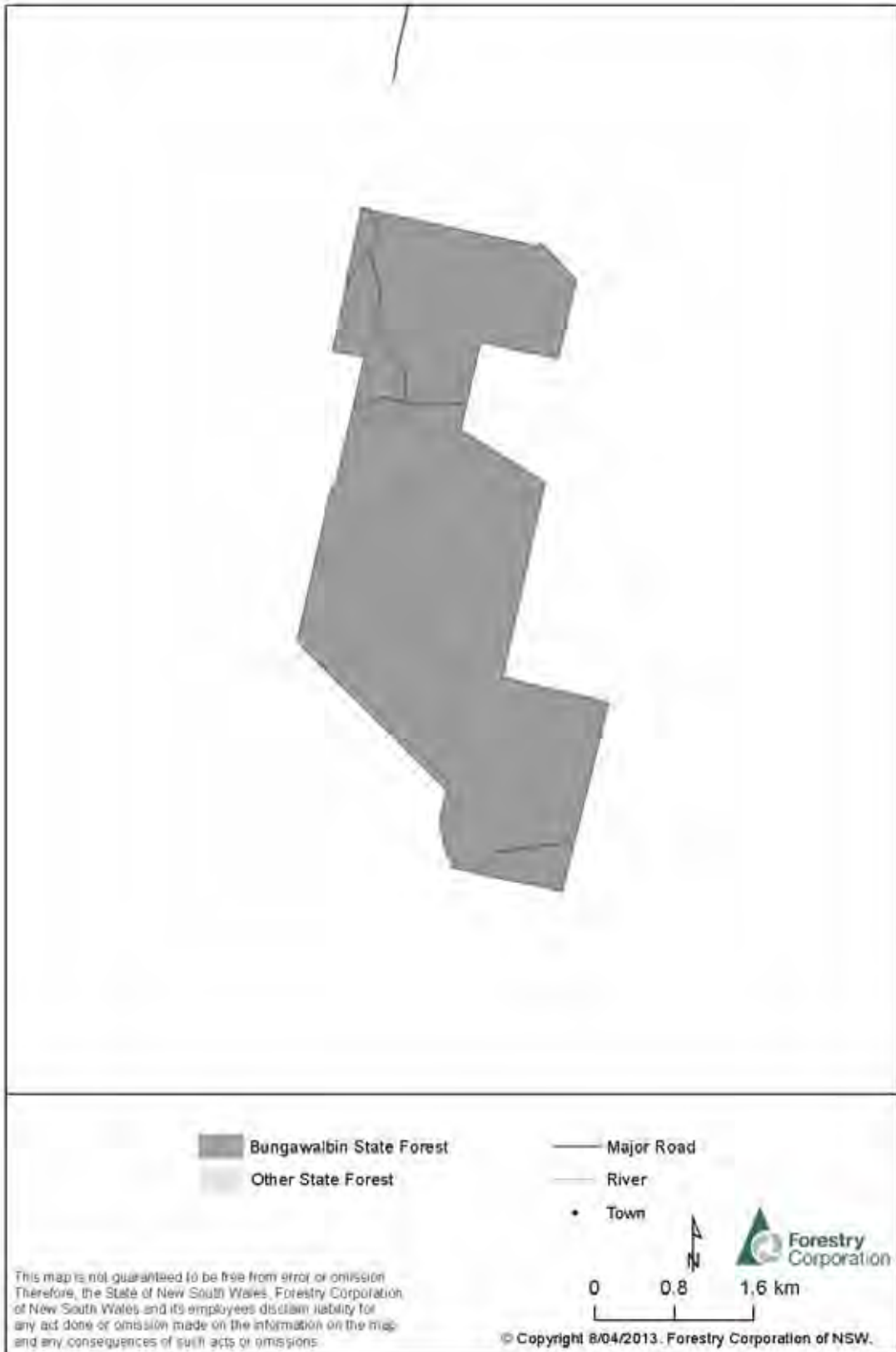
Dated this 29th day of April 2013

KATRINA ANN HODGKINSON, M.P.,
Minister for Primary Industries

Schedule 3 Locality



Schedule 4 Location



GAME AND FERAL ANIMAL CONTROL ACT 2002
ORDER

Declaration of public lands for hunting for the purposes of the
Game and Feral Animal Control Act 2002

I, KATRINA ANN HODGKINSON, M.P., Minister for Primary Industries, pursuant to section 20 of the Game and Feral Animal Control Act 2002 after having had regard to the matters set out in section 20(4), declare that game animals on public land described in Schedule 1 may be hunted by persons duly licensed, subject to the terms contained in Schedule 2.

SCHEDULE 1 - the declared land

Burrawan State Forest

Burrawan State Forest is located approximately 6km south of the township of Wauchope. A locality map is contained in Schedule 3 and a location map is contained in Schedule 4.

Burrawan State Forest area: 2322 hectares.

SCHEDULE 2 - Terms

1. Duration of the declaration

This declaration shall remain in force for the period commencing on the date this Order is made until 26th of April 2023.

2. Authority of this declaration

This declaration does not confer authority to do anything that is inconsistent with the requirements of any other Act or law.

3. Requirements of the declaration

A person who hunts on the declared lands must:

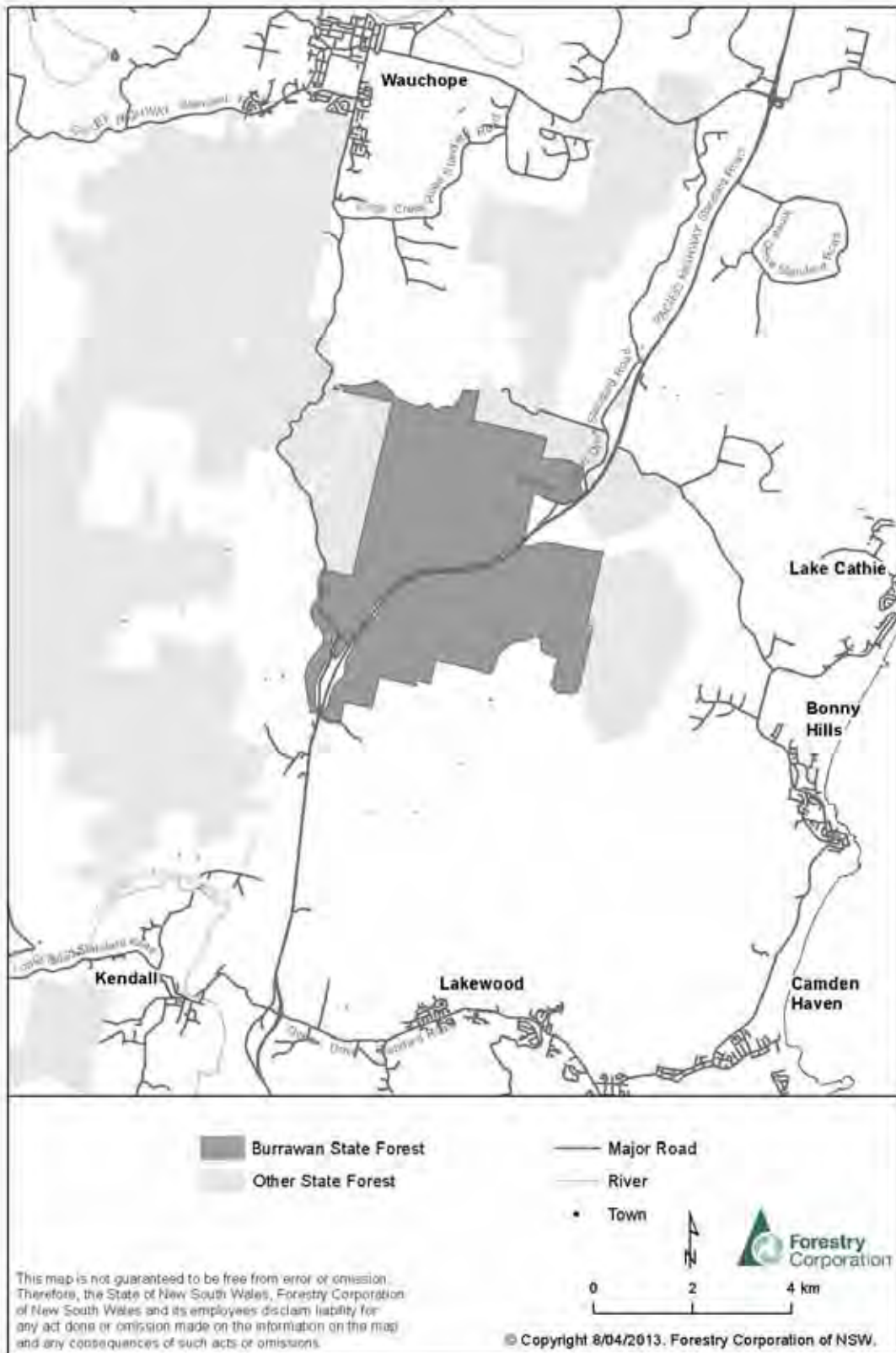
- (a) Gain written permission from Forestry Corporation of NSW or the Game Council on behalf of Forestry Corporation of NSW prior to accessing the declared lands;
- (b) Comply with all conditions in the written permission; and
- (c) Comply with any sign erected by Forestry Corporation of NSW or any sign approved by Forestry Corporation of NSW and erected by the Game Council.

NOTE: This declaration is limited to game animals as prescribed in section 5(1) of the Game and Feral Animal Control Act 2002.

Dated this 29th day of April 2013

KATRINA ANN HODGKINSON, M.P.,
Minister for Primary Industries

Schedule 3 Locality



Schedule 4 Location



GAME AND FERAL ANIMAL CONTROL ACT 2002
ORDER

Declaration of public lands for hunting for the purposes of the
Game and Feral Animal Control Act 2002

I, KATRINA ANN HODGKINSON, M.P., Minister for Primary Industries, pursuant to section 20 of the Game and Feral Animal Control Act 2002 after having had regard to the matters set out in section 20(4), declare that game animals on public land described in Schedule 1 may be hunted by persons duly licensed, subject to the terms contained in Schedule 2.

SCHEDULE 1 - the declared land

Bylong State Forest

Bylong State Forest is located approximately 56km west of the township of Mudgee. A locality map is contained in Schedule 3 and a location map is contained in Schedule 4.

Bylong State Forest area: 621 hectares.

SCHEDULE 2 - Terms

1. Duration of the declaration

This declaration shall remain in force for the period commencing on the date this Order is made until 26th of April 2023.

2. Authority of this declaration

This declaration does not confer authority to do anything that is inconsistent with the requirements of any other Act or law.

3. Requirements of the declaration

A person who hunts on the declared lands must:

- (a) Gain written permission from Forestry Corporation of NSW or the Game Council on behalf of Forestry Corporation of NSW prior to accessing the declared lands;
- (b) Comply with all conditions in the written permission; and
- (c) Comply with any sign erected by Forestry Corporation of NSW or any sign approved by Forestry Corporation of NSW and erected by the Game Council.

NOTE: This declaration is limited to game animals as prescribed in section 5(1) of the Game and Feral Animal Control Act 2002.

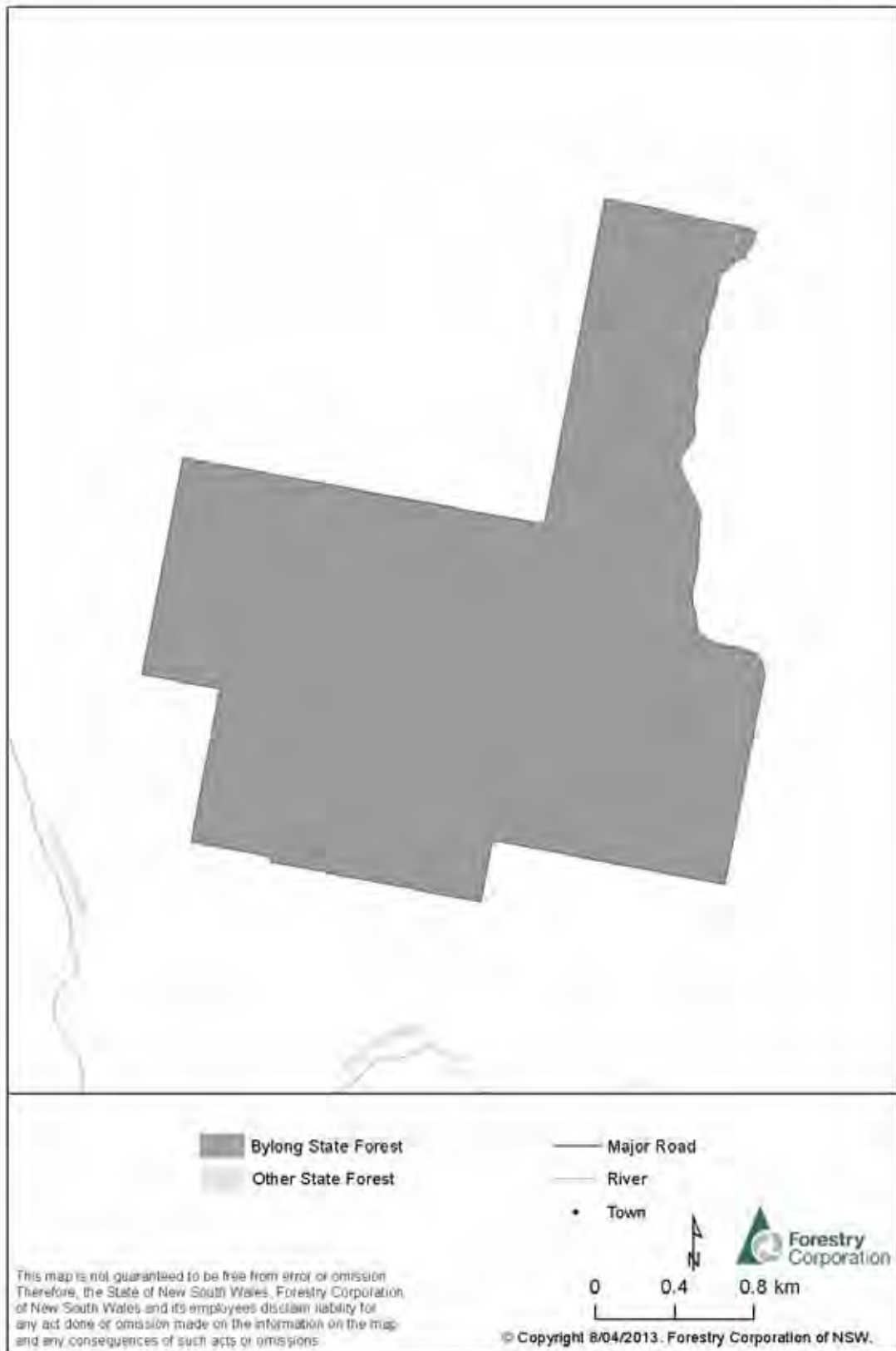
Dated this 29th day of April 2013

KATRINA ANN HODGKINSON, M.P.,
Minister for Primary Industries

Schedule 3 Locality



Schedule 4 Location



GAME AND FERAL ANIMAL CONTROL ACT 2002
ORDER

Declaration of public lands for hunting for the purposes of the
Game and Feral Animal Control Act 2002

I, KATRINA ANN HODGKINSON, M.P., Minister for Primary Industries, pursuant to section 20 of the Game and Feral Animal Control Act 2002 after having had regard to the matters set out in section 20(4), declare that game animals on public land described in Schedule 1 may be hunted by persons duly licensed, subject to the terms contained in Schedule 2.

SCHEDULE 1 - the declared land

Campbells Island State Forest

Campbells Island State Forest is located approximately 75km west of the township of Deniliquin. A locality map is contained in Schedule 3 and a location map is contained in Schedule 4.

Campbells Island State Forest area: 3802 hectares.

SCHEDULE 2 - Terms

1. Duration of the declaration

This declaration shall remain in force for the period commencing on the date this Order is made until 26th of April 2023.

2. Authority of this declaration

This declaration does not confer authority to do anything that is inconsistent with the requirements of any other Act or law.

3. Requirements of the declaration

A person who hunts on the declared lands must:

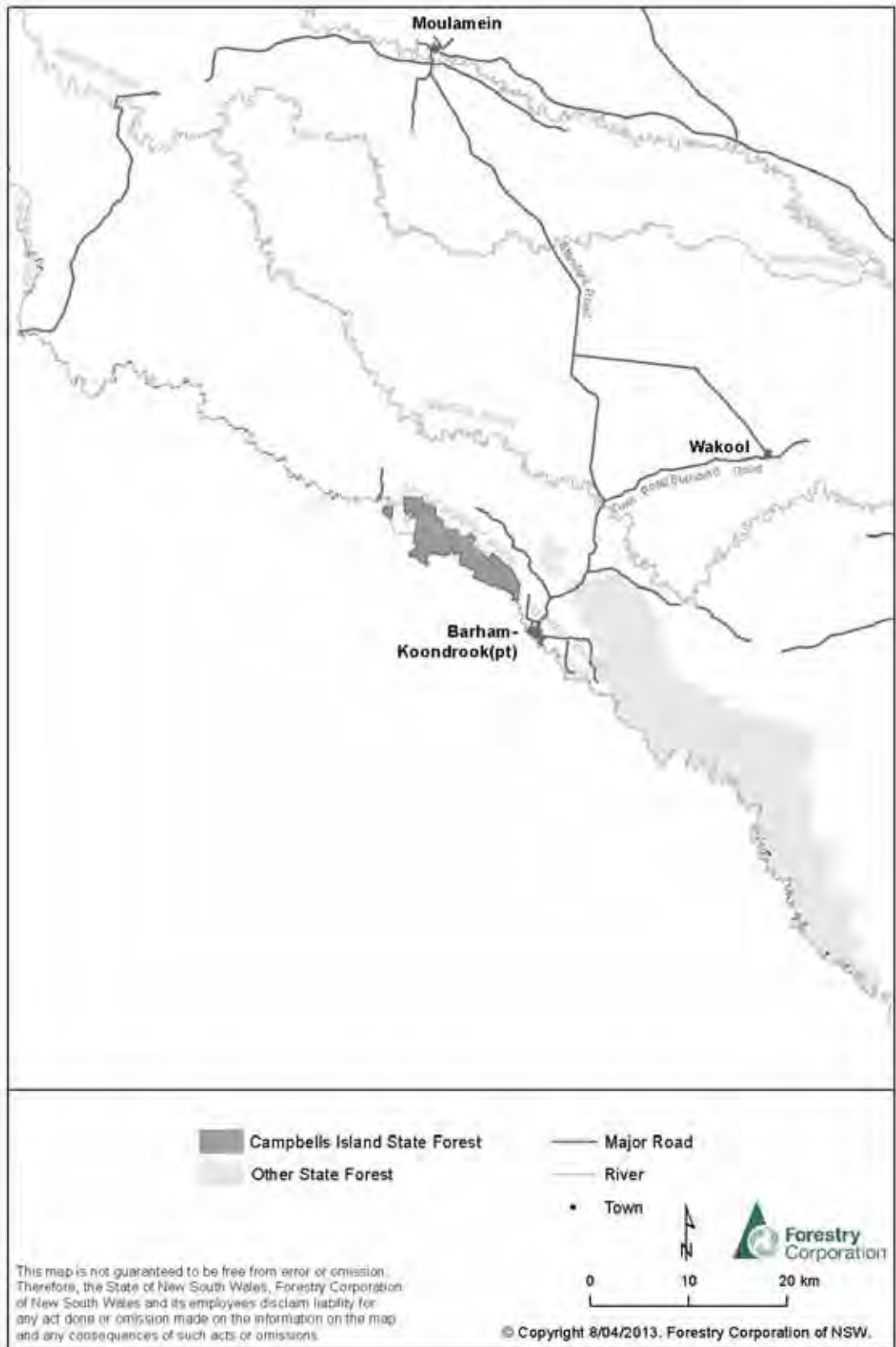
- (a) Gain written permission from Forestry Corporation of NSW or the Game Council on behalf of Forestry Corporation of NSW prior to accessing the declared lands;
- (b) Comply with all conditions in the written permission; and
- (c) Comply with any sign erected by Forestry Corporation of NSW or any sign approved by Forestry Corporation of NSW and erected by the Game Council.

NOTE: This declaration is limited to game animals as prescribed in section 5(1) of the Game and Feral Animal Control Act 2002.

Dated this 29th day of April 2013

KATRINA ANN HODGKINSON, M.P.,
Minister for Primary Industries

Schedule 3 Locality



Schedule 4 Location



GAME AND FERAL ANIMAL CONTROL ACT 2002**ORDER****Declaration of public lands for hunting for the purposes of the
Game and Feral Animal Control Act 2002**

I, KATRINA ANN HODGKINSON, M.P., Minister for Primary Industries, pursuant to section 20 of the Game and Feral Animal Control Act 2002 after having had regard to the matters set out in section 20(4), declare that game animals on public land described in Schedule 1 may be hunted by persons duly licensed, subject to the terms contained in Schedule 2.

SCHEDULE 1 - the declared land**Canbelego State Forest**

Canbelego State Forest is located approximately 36km east of the township of Cobar. A locality map is contained in Schedule 3 and a location map is contained in Schedule 4.

Canbelego State Forest area: 1494 hectares.

SCHEDULE 2 - Terms**1. Duration of the declaration**

This declaration shall remain in force for the period commencing on the date this Order is made until 26th of April 2023.

2. Authority of this declaration

This declaration does not confer authority to do anything that is inconsistent with the requirements of any other Act or law.

3. Requirements of the declaration

A person who hunts on the declared lands must:

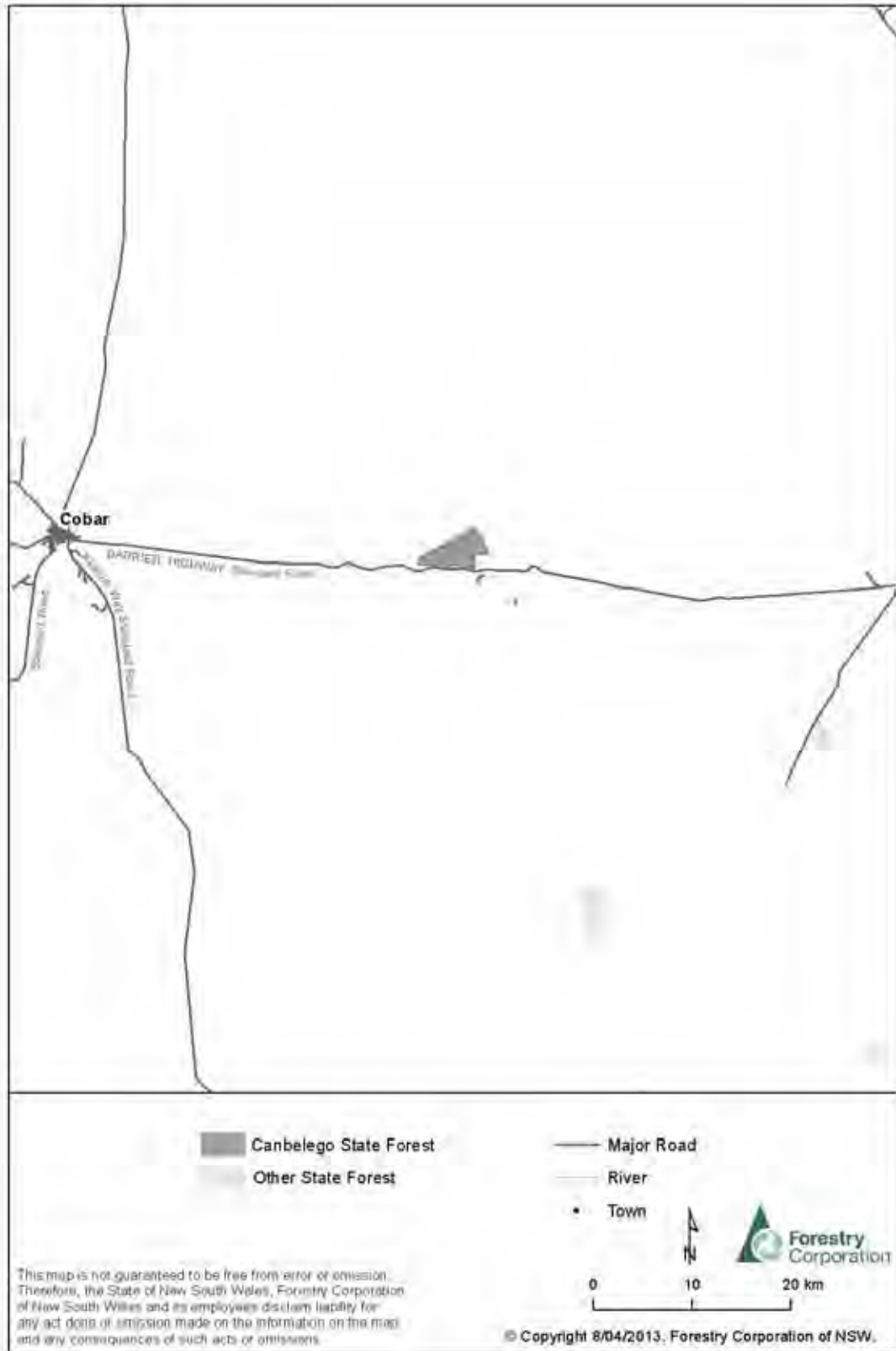
- (a) Gain written permission from Forestry Corporation of NSW or the Game Council on behalf of Forestry Corporation of NSW prior to accessing the declared lands;
- (b) Comply with all conditions in the written permission; and
- (c) Comply with any sign erected by Forestry Corporation of NSW or any sign approved by Forestry Corporation of NSW and erected by the Game Council.

NOTE: This declaration is limited to game animals as prescribed in section 5(1) of the Game and Feral Animal Control Act 2002.

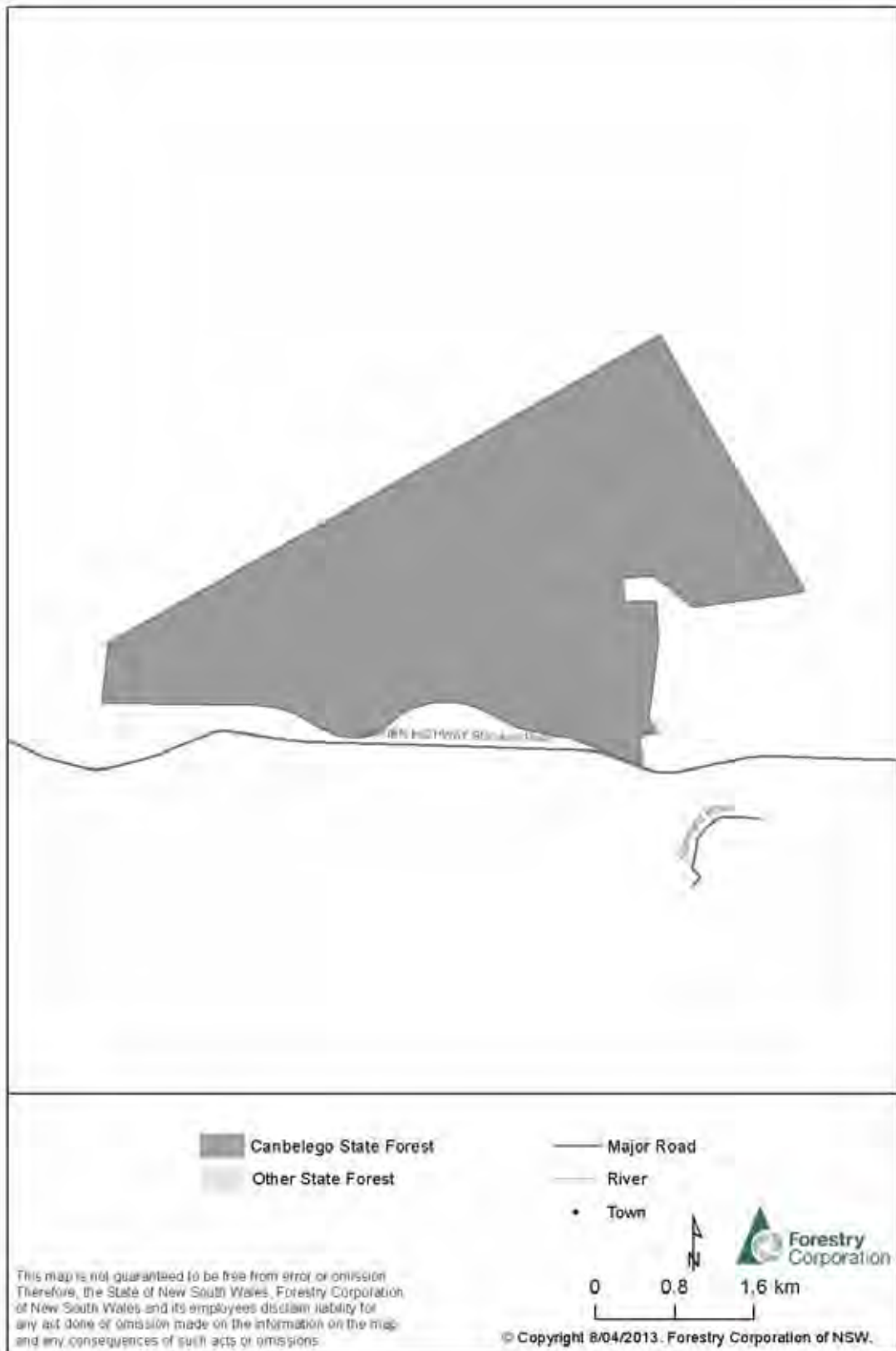
Dated this 29th day of April 2013

KATRINA ANN HODGKINSON, M.P.,
Minister for Primary Industries

Schedule 3 Locality



Schedule 4 Location



GAME AND FERAL ANIMAL CONTROL ACT 2002
ORDER

Declaration of public lands for hunting for the purposes of the
Game and Feral Animal Control Act 2002

I, KATRINA ANN HODGKINSON, M.P., Minister for Primary Industries, pursuant to section 20 of the Game and Feral Animal Control Act 2002 after having had regard to the matters set out in section 20(4), declare that game animals on public land described in Schedule 1 may be hunted by persons duly licensed, subject to the terms contained in Schedule 2.

SCHEDULE 1 - the declared land
Carawandool State Forest

Carawandool State Forest is located approximately 32km south west of the township of Forbes. A locality map is contained in Schedule 3 and a location map is contained in Schedule 4.

Carawandool State Forest area: 1319 hectares.

SCHEDULE 2 - Terms

1. Duration of the declaration

This declaration shall remain in force for the period commencing on the date this Order is made until 26th of April 2023.

2. Authority of this declaration

This declaration does not confer authority to do anything that is inconsistent with the requirements of any other Act or law.

3. Requirements of the declaration

A person who hunts on the declared lands must:

- (a) Gain written permission from Forestry Corporation of NSW or the Game Council on behalf of Forestry Corporation of NSW prior to accessing the declared lands;
- (b) Comply with all conditions in the written permission; and
- (c) Comply with any sign erected by Forestry Corporation of NSW or any sign approved by Forestry Corporation of NSW and erected by the Game Council.

NOTE: This declaration is limited to game animals as prescribed in section 5(1) of the Game and Feral Animal Control Act 2002.


Dated this 29th day of April 2013

KATRINA ANN HODGKINSON, M.P.,
Minister for Primary Industries

Schedule 3 Locality



Schedule 4 Location



GAME AND FERAL ANIMAL CONTROL ACT 2002**ORDER****Declaration of public lands for hunting for the purposes of the
Game and Feral Animal Control Act 2002**

I, KATRINA ANN HODGKINSON, M.P., Minister for Primary Industries, pursuant to section 20 of the Game and Feral Animal Control Act 2002 after having had regard to the matters set out in section 20(4), declare that game animals on public land described in Schedule 1 may be hunted by persons duly licensed, subject to the terms contained in Schedule 2.

SCHEDULE 1 - the declared land**Cargelligo State Forest**

Cargelligo State Forest is located approximately 83km south west of the township of Condobolin. A locality map is contained in Schedule 3 and a location map is contained in Schedule 4.

Cargelligo State Forest area: 582 hectares.

SCHEDULE 2 - Terms**1. Duration of the declaration**

This declaration shall remain in force for the period commencing on the date this Order is made until 26th of April 2023.

2. Authority of this declaration

This declaration does not confer authority to do anything that is inconsistent with the requirements of any other Act or law.

3. Requirements of the declaration

A person who hunts on the declared lands must:

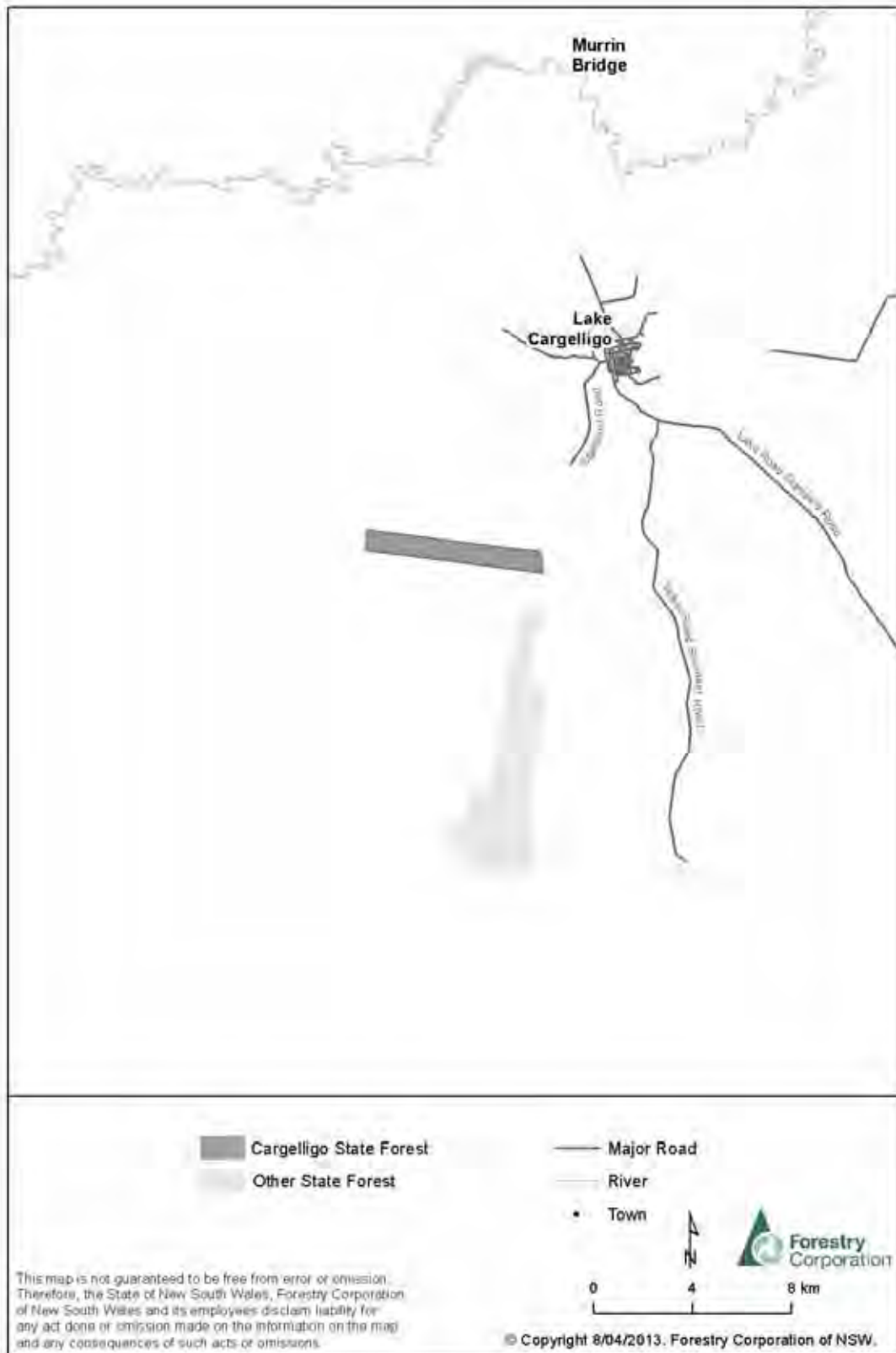
- (a) Gain written permission from Forestry Corporation of NSW or the Game Council on behalf of Forestry Corporation of NSW prior to accessing the declared lands;
- (b) Comply with all conditions in the written permission; and
- (c) Comply with any sign erected by Forestry Corporation of NSW or any sign approved by Forestry Corporation of NSW and erected by the Game Council.

NOTE: This declaration is limited to game animals as prescribed in section 5(1) of the Game and Feral Animal Control Act 2002.


Dated this 29th day of April 2013

KATRINA ANN HODGKINSON, M.P.,
Minister for Primary Industries

Schedule 3 Locality



Schedule 4 Location



GAME AND FERAL ANIMAL CONTROL ACT 2002
ORDER

Declaration of public lands for hunting for the purposes of the
Game and Feral Animal Control Act 2002

I, KATRINA ANN HODGKINSON, M.P., Minister for Primary Industries, pursuant to section 20 of the Game and Feral Animal Control Act 2002 after having had regard to the matters set out in section 20(4), declare that game animals on public land described in Schedule 1 may be hunted by persons duly licensed, subject to the terms contained in Schedule 2.

SCHEDULE 1 - the declared land
Carrai State Forest

Carrai State Forest is located approximately 45km west of the township of Kempsey. A locality map is contained in Schedule 3 and a location map is contained in Schedule 4.

Carrai State Forest area: 3028 hectares.

SCHEDULE 2 - Terms

1. Duration of the declaration

This declaration shall remain in force for the period commencing on the date this Order is made until 26th of April 2023.

2. Authority of this declaration

This declaration does not confer authority to do anything that is inconsistent with the requirements of any other Act or law.

3. Requirements of the declaration

A person who hunts on the declared lands must:

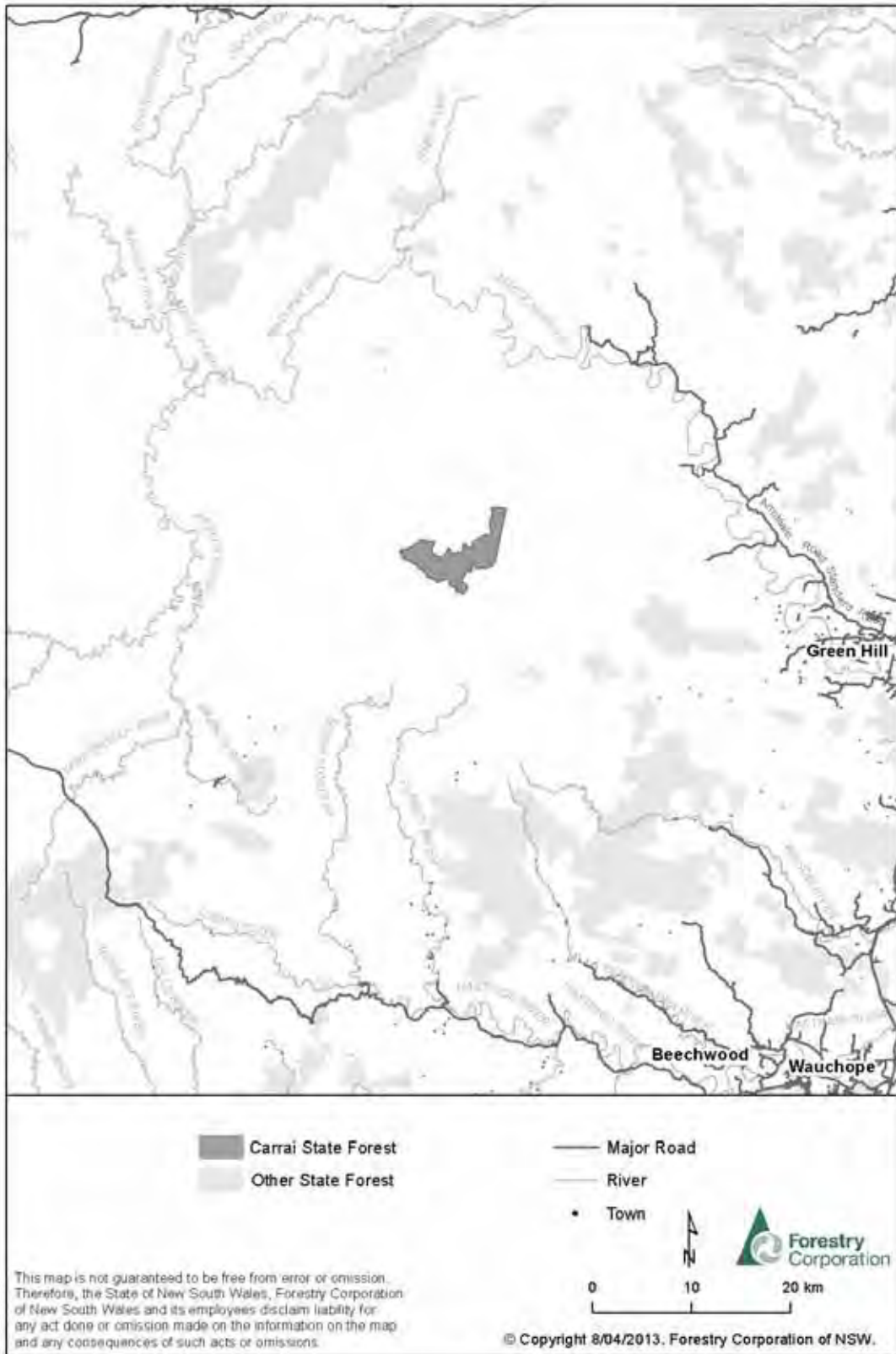
- (a) Gain written permission from Forestry Corporation of NSW or the Game Council on behalf of Forestry Corporation of NSW prior to accessing the declared lands;
- (b) Comply with all conditions in the written permission; and
- (c) Comply with any sign erected by Forestry Corporation of NSW or any sign approved by Forestry Corporation of NSW and erected by the Game Council.

NOTE: This declaration is limited to game animals as prescribed in section 5(1) of the Game and Feral Animal Control Act 2002.

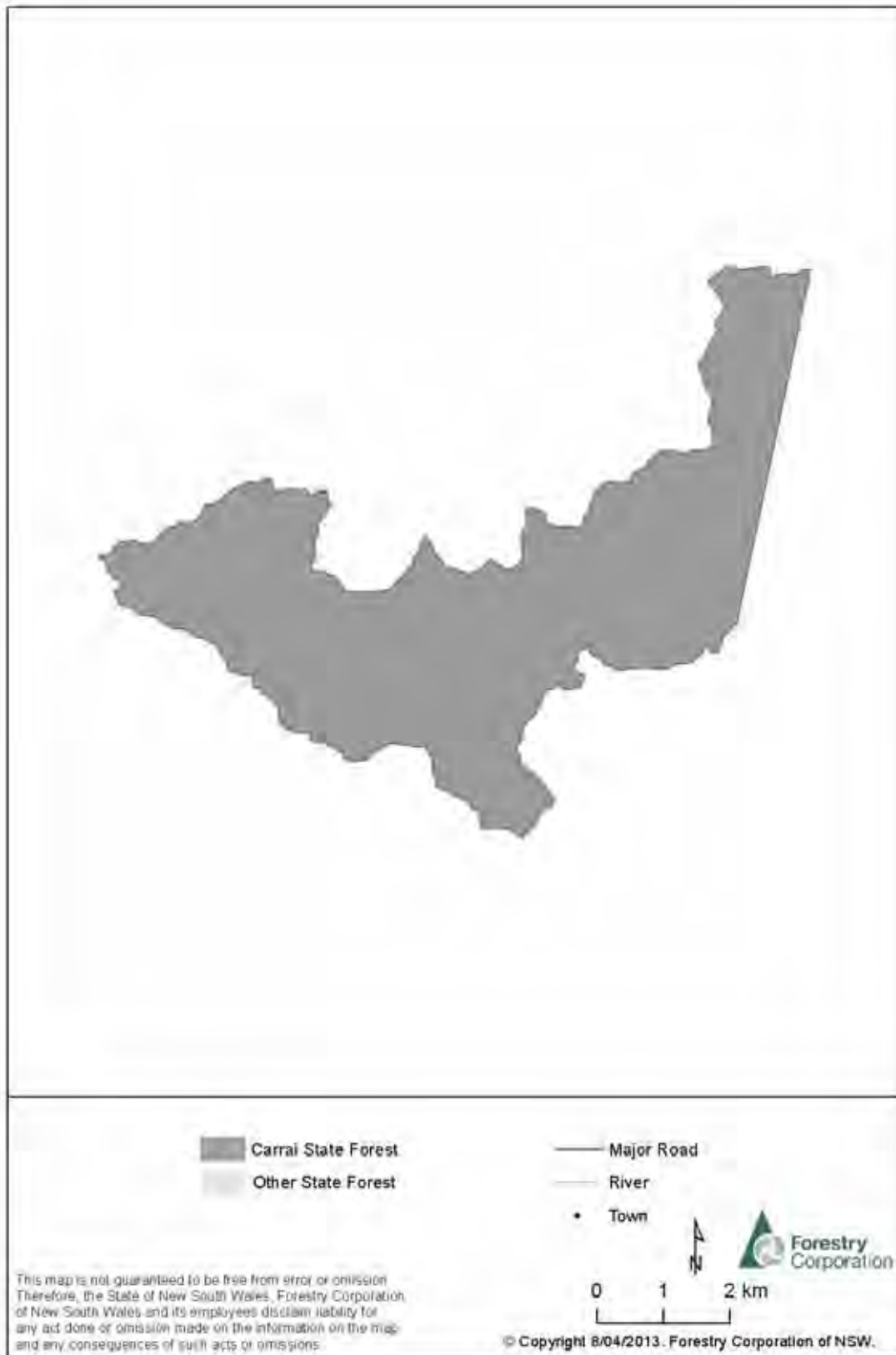
Dated this 29th day of April 2013

KATRINA ANN HODGKINSON, M.P.,
Minister for Primary Industries

Schedule 3 Locality



Schedule 4 Location



GAME AND FERAL ANIMAL CONTROL ACT 2002
ORDER

Declaration of public lands for hunting for the purposes of the
Game and Feral Animal Control Act 2002

I, KATRINA ANN HODGKINSON, M.P., Minister for Primary Industries, pursuant to section 20 of the Game and Feral Animal Control Act 2002 after having had regard to the matters set out in section 20(4), declare that game animals on public land described in Schedule 1 may be hunted by persons duly licensed, subject to the terms contained in Schedule 2.

SCHEDULE 1 - the declared land

Carwong State Forest

Carwong State Forest is located approximately 23km south west of the township of Casino. A locality map is contained in Schedule 3 and a location map is contained in Schedule 4.

Carwong State Forest area: 603 hectares.

SCHEDULE 2 - Terms

1. Duration of the declaration

This declaration shall remain in force for the period commencing on the date this Order is made until 26th of April 2023.

2. Authority of this declaration

This declaration does not confer authority to do anything that is inconsistent with the requirements of any other Act or law.

3. Requirements of the declaration

A person who hunts on the declared lands must:

- (a) Gain written permission from Forestry Corporation of NSW or the Game Council on behalf of Forestry Corporation of NSW prior to accessing the declared lands;
- (b) Comply with all conditions in the written permission; and
- (c) Comply with any sign erected by Forestry Corporation of NSW or any sign approved by Forestry Corporation of NSW and erected by the Game Council.

NOTE: This declaration is limited to game animals as prescribed in section 5(1) of the Game and Feral Animal Control Act 2002.


Dated this 29th day of April 2013

KATRINA ANN HODGKINSON, M.P.,
Minister for Primary Industries

Schedule 3 Locality



Schedule 4 Location



GAME AND FERAL ANIMAL CONTROL ACT 2002
ORDER

Declaration of public lands for hunting for the purposes of the
Game and Feral Animal Control Act 2002

I, KATRINA ANN HODGKINSON, M.P., Minister for Primary Industries, pursuant to section 20 of the Game and Feral Animal Control Act 2002 after having had regard to the matters set out in section 20(4), declare that game animals on public land described in Schedule 1 may be hunted by persons duly licensed, subject to the terms contained in Schedule 2.

SCHEDULE 1 - the declared land
Cherry Tree State Forest

Cherry Tree State Forest is located approximately 30km west of the township of Casino. A locality map is contained in Schedule 3 and a location map is contained in Schedule 4.

Cherry Tree State Forest area: 1636 hectares.

SCHEDULE 2 - Terms

1. Duration of the declaration

This declaration shall remain in force for the period commencing on the date this Order is made until 26th of April 2023.

2. Authority of this declaration

This declaration does not confer authority to do anything that is inconsistent with the requirements of any other Act or law.

3. Requirements of the declaration

A person who hunts on the declared lands must:

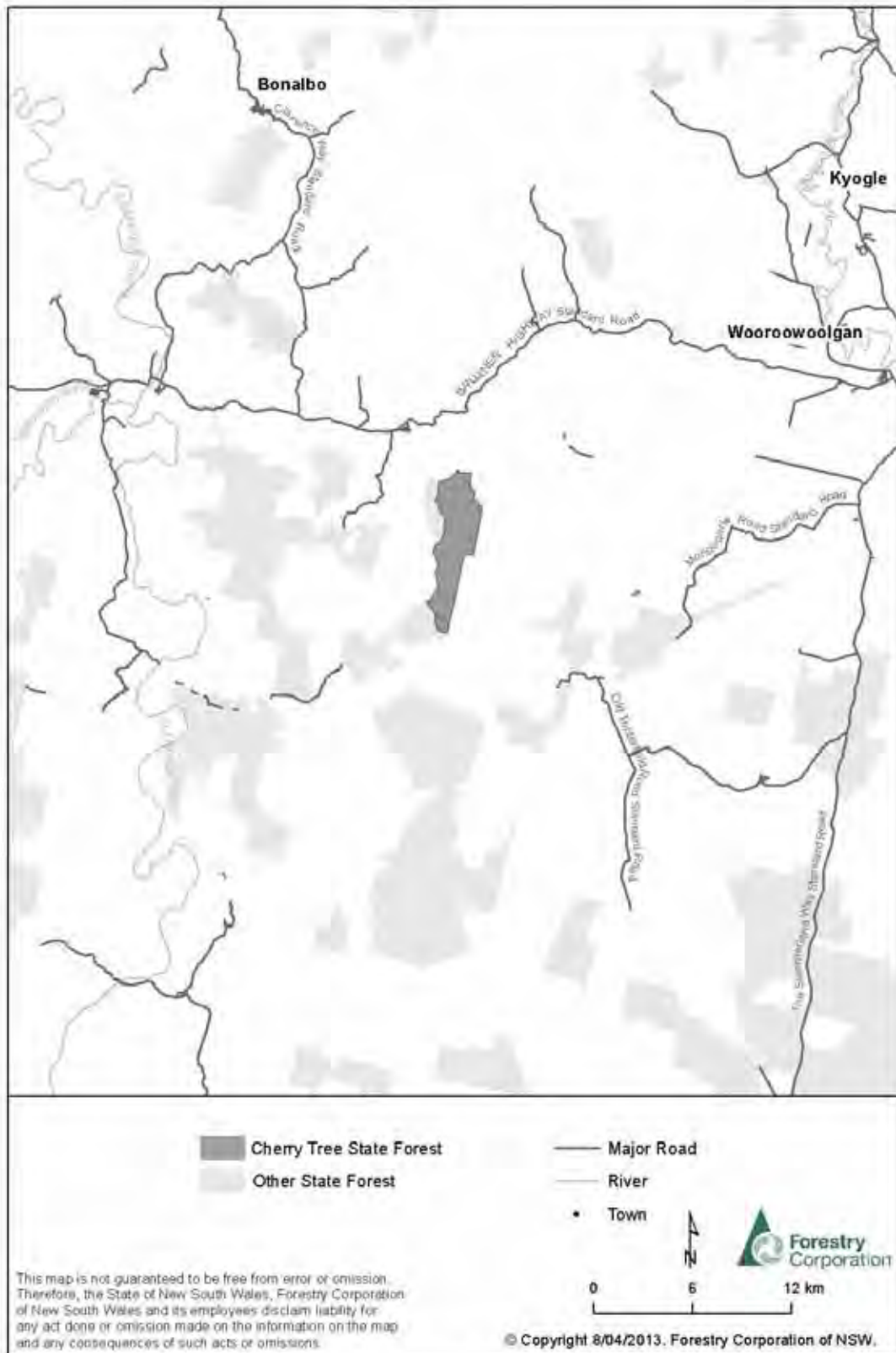
- (a) Gain written permission from Forestry Corporation of NSW or the Game Council on behalf of Forestry Corporation of NSW prior to accessing the declared lands;
- (b) Comply with all conditions in the written permission; and
- (c) Comply with any sign erected by Forestry Corporation of NSW or any sign approved by Forestry Corporation of NSW and erected by the Game Council.

NOTE: This declaration is limited to game animals as prescribed in section 5(1) of the Game and Feral Animal Control Act 2002.

Dated this 29th day of April 2013

KATRINA ANN HODGKINSON, M.P.,
Minister for Primary Industries

Schedule 3 Locality



Schedule 4 Location



GAME AND FERAL ANIMAL CONTROL ACT 2002**ORDER****Declaration of public lands for hunting for the purposes of the
Game and Feral Animal Control Act 2002**

I, KATRINA ANN HODGKINSON, M.P., Minister for Primary Industries, pursuant to section 20 of the Game and Feral Animal Control Act 2002 after having had regard to the matters set out in section 20(4), declare that game animals on public land described in Schedule 1 may be hunted by persons duly licensed, subject to the terms contained in Schedule 2.

SCHEDULE 1 - the declared land**Clandulla State Forest**

Clandulla State Forest is located approximately 44km south east of the township of Mudgee. A locality map is contained in Schedule 3 and a location map is contained in Schedule 4.

Clandulla State Forest area: 1989 hectares.

SCHEDULE 2 - Terms**1. Duration of the declaration**

This declaration shall remain in force for the period commencing on the date this Order is made until 26th of April 2023.

2. Authority of this declaration

This declaration does not confer authority to do anything that is inconsistent with the requirements of any other Act or law.

3. Requirements of the declaration

A person who hunts on the declared lands must:

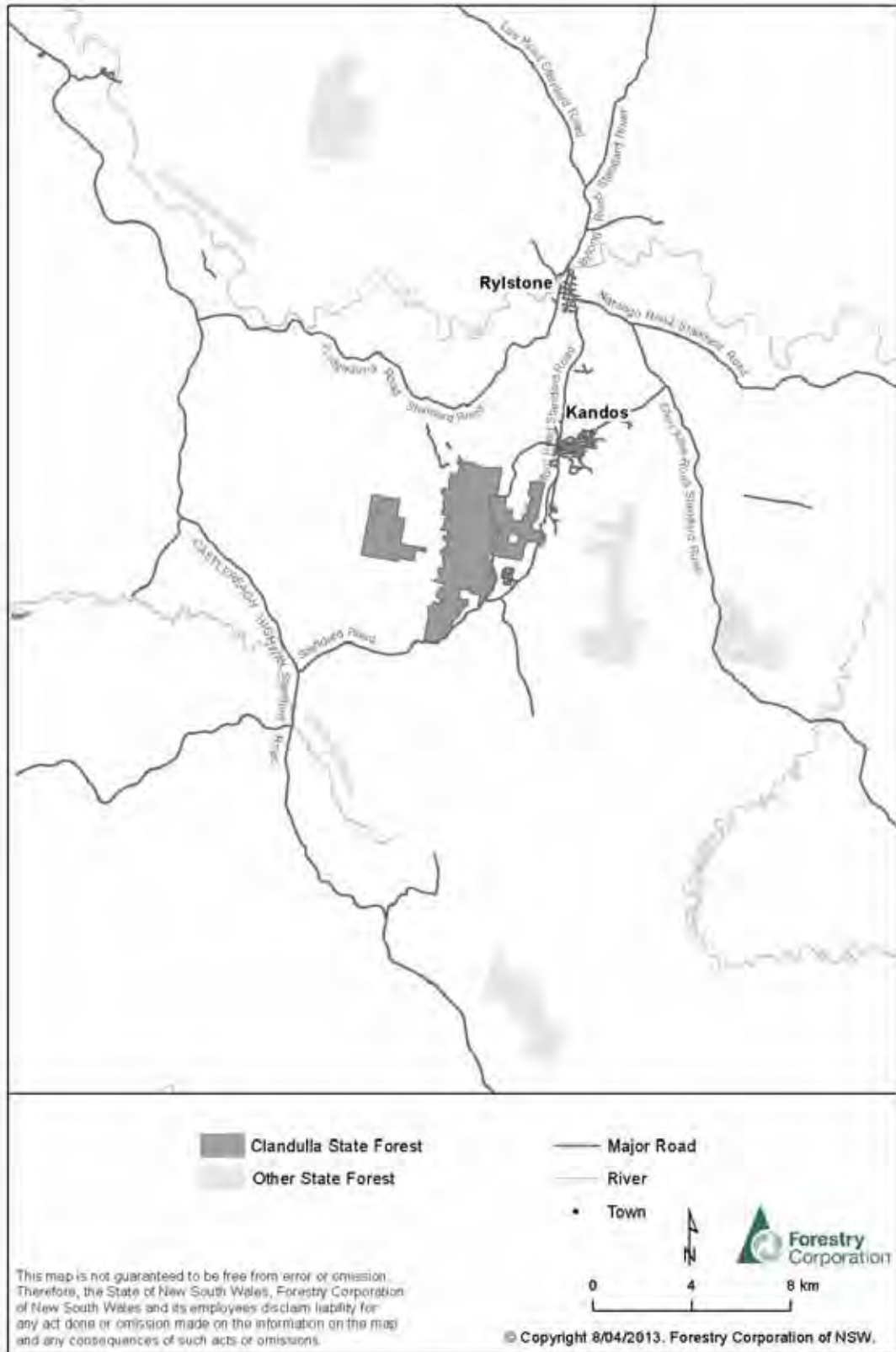
- (a) Gain written permission from Forestry Corporation of NSW or the Game Council on behalf of Forestry Corporation of NSW prior to accessing the declared lands;
- (b) Comply with all conditions in the written permission; and
- (c) Comply with any sign erected by Forestry Corporation of NSW or any sign approved by Forestry Corporation of NSW and erected by the Game Council.

NOTE: This declaration is limited to game animals as prescribed in section 5(1) of the Game and Feral Animal Control Act 2002.

Dated this 29th day of April 2013

KATRINA ANN HODGKINSON, M.P.,
Minister for Primary Industries

Schedule 3 Locality



Schedule 4 Location



GAME AND FERAL ANIMAL CONTROL ACT 2002
ORDER

**Declaration of public lands for hunting for the purposes of the
Game and Feral Animal Control Act 2002**

I, KATRINA ANN HODGKINSON, M.P., Minister for Primary Industries, pursuant to section 20 of the Game and Feral Animal Control Act 2002 after having had regard to the matters set out in section 20(4), declare that game animals on public land described in Schedule 1 may be hunted by persons duly licensed, subject to the terms contained in Schedule 2.

SCHEDULE 1 - the declared land

Clive State Forest

Clive State Forest is located approximately 12km south of the township of Inverell. A locality map is contained in Schedule 3 and a location map is contained in Schedule 4.

Clive State Forest area: 610 hectares.

SCHEDULE 2 - Terms

1. Duration of the declaration

This declaration shall remain in force for the period commencing on the date this Order is made until 26th of April 2023.

2. Authority of this declaration

This declaration does not confer authority to do anything that is inconsistent with the requirements of any other Act or law.

3. Requirements of the declaration

A person who hunts on the declared lands must:

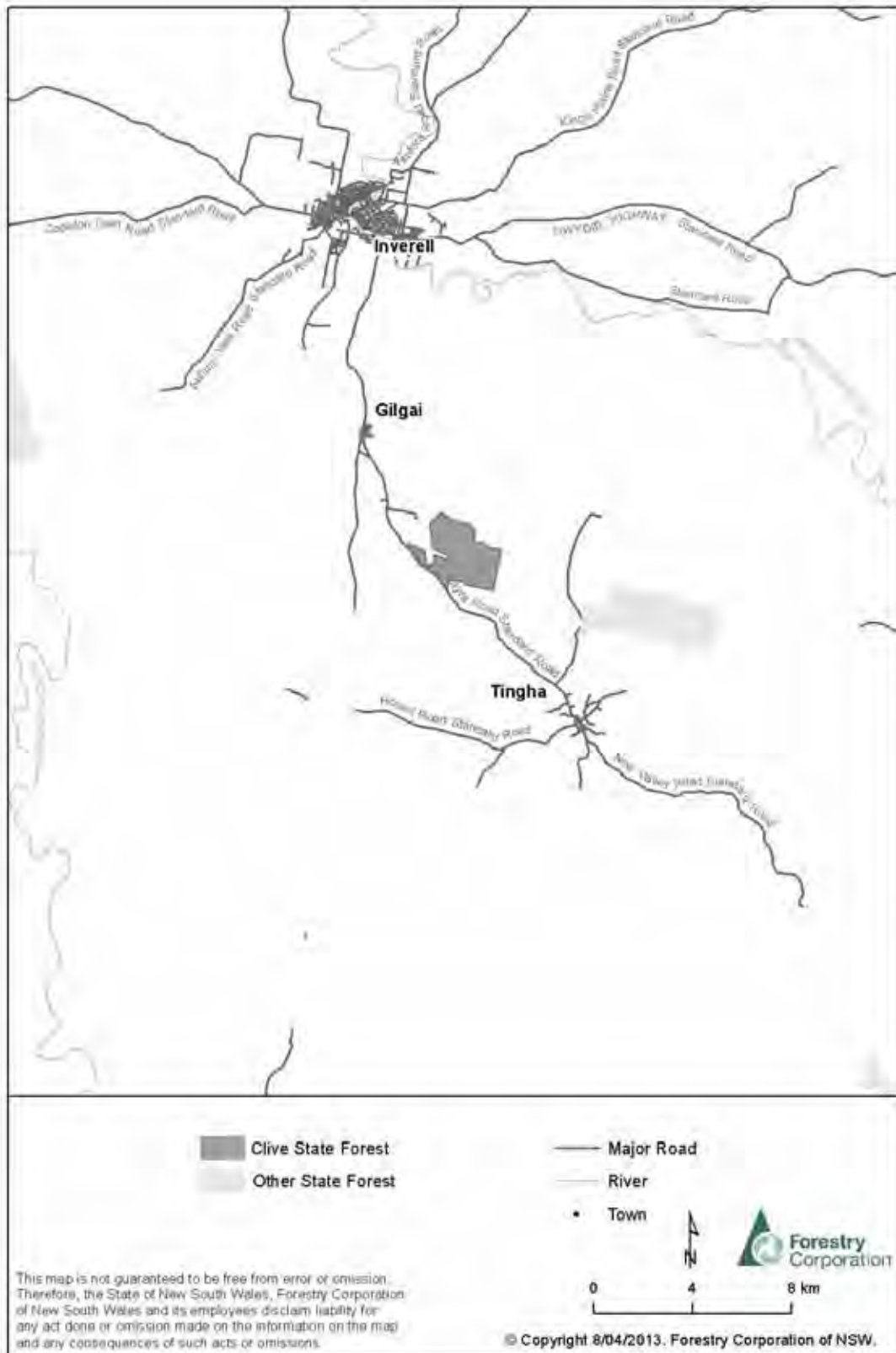
- (a) Gain written permission from Forestry Corporation of NSW or the Game Council on behalf of Forestry Corporation of NSW prior to accessing the declared lands;
- (b) Comply with all conditions in the written permission; and
- (c) Comply with any sign erected by Forestry Corporation of NSW or any sign approved by Forestry Corporation of NSW and erected by the Game Council.

NOTE: This declaration is limited to game animals as prescribed in section 5(1) of the Game and Feral Animal Control Act 2002.

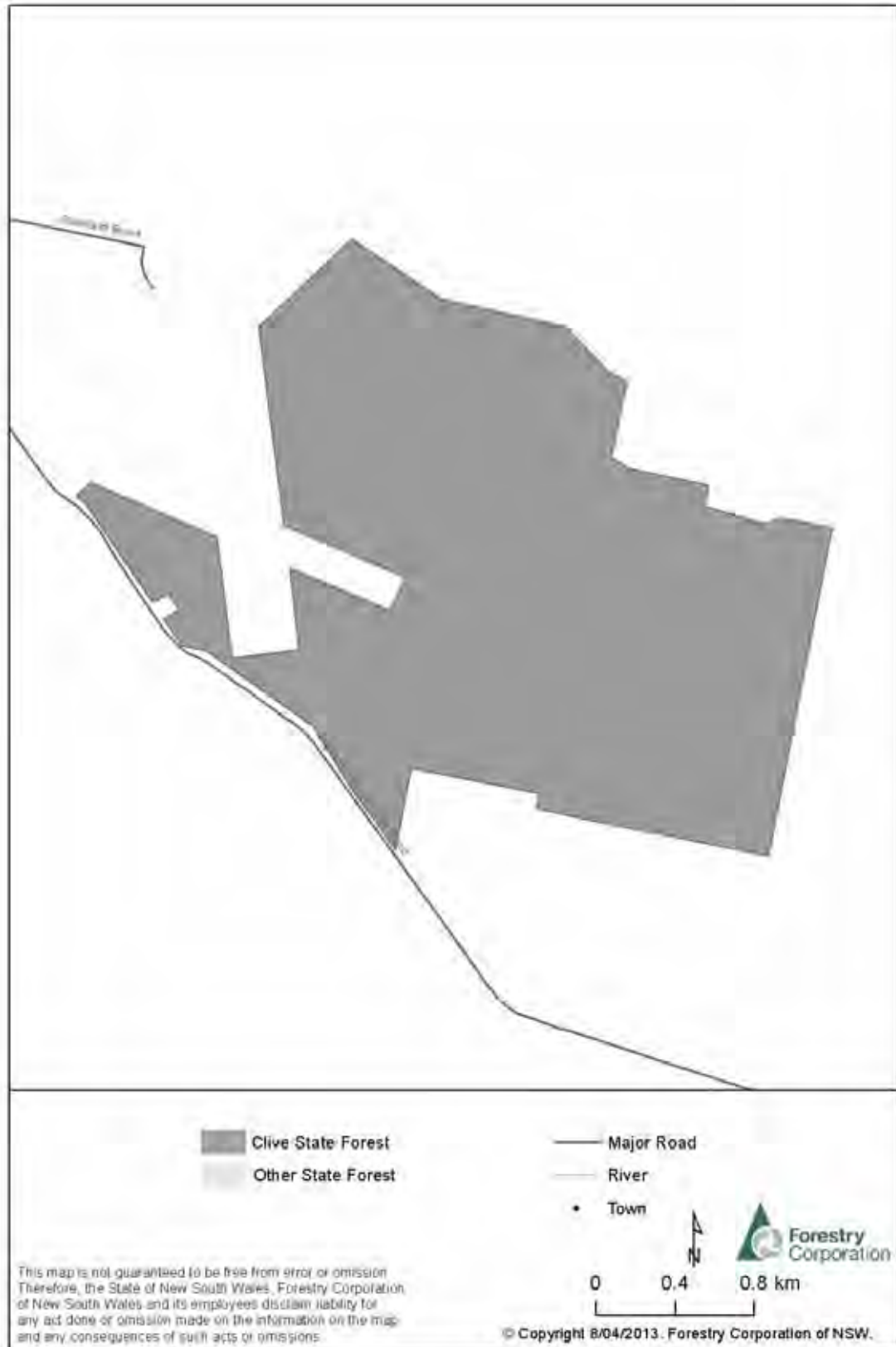
Dated this 29th day of April 2013

KATRINA ANN HODGKINSON, M.P.,
Minister for Primary Industries

Schedule 3 Locality



Schedule 4 Location



GAME AND FERAL ANIMAL CONTROL ACT 2002
ORDER

Declaration of public lands for hunting for the purposes of the
Game and Feral Animal Control Act 2002

I, KATRINA ANN HODGKINSON, M.P., Minister for Primary Industries, pursuant to section 20 of the Game and Feral Animal Control Act 2002 after having had regard to the matters set out in section 20(4), declare that game animals on public land described in Schedule 1 may be hunted by persons duly licensed, subject to the terms contained in Schedule 2.

SCHEDULE 1 - the declared land
Collombatti State Forest

Collombatti State Forest is located approximately 19km north west of the township of Kempsey. A locality map is contained in Schedule 3 and a location map is contained in Schedule 4.

Collombatti State Forest area: 4136 hectares.

SCHEDULE 2 - Terms

1. Duration of the declaration

This declaration shall remain in force for the period commencing on the date this Order is made until 26th of April 2023.

2. Authority of this declaration

This declaration does not confer authority to do anything that is inconsistent with the requirements of any other Act or law.

3. Requirements of the declaration

A person who hunts on the declared lands must:

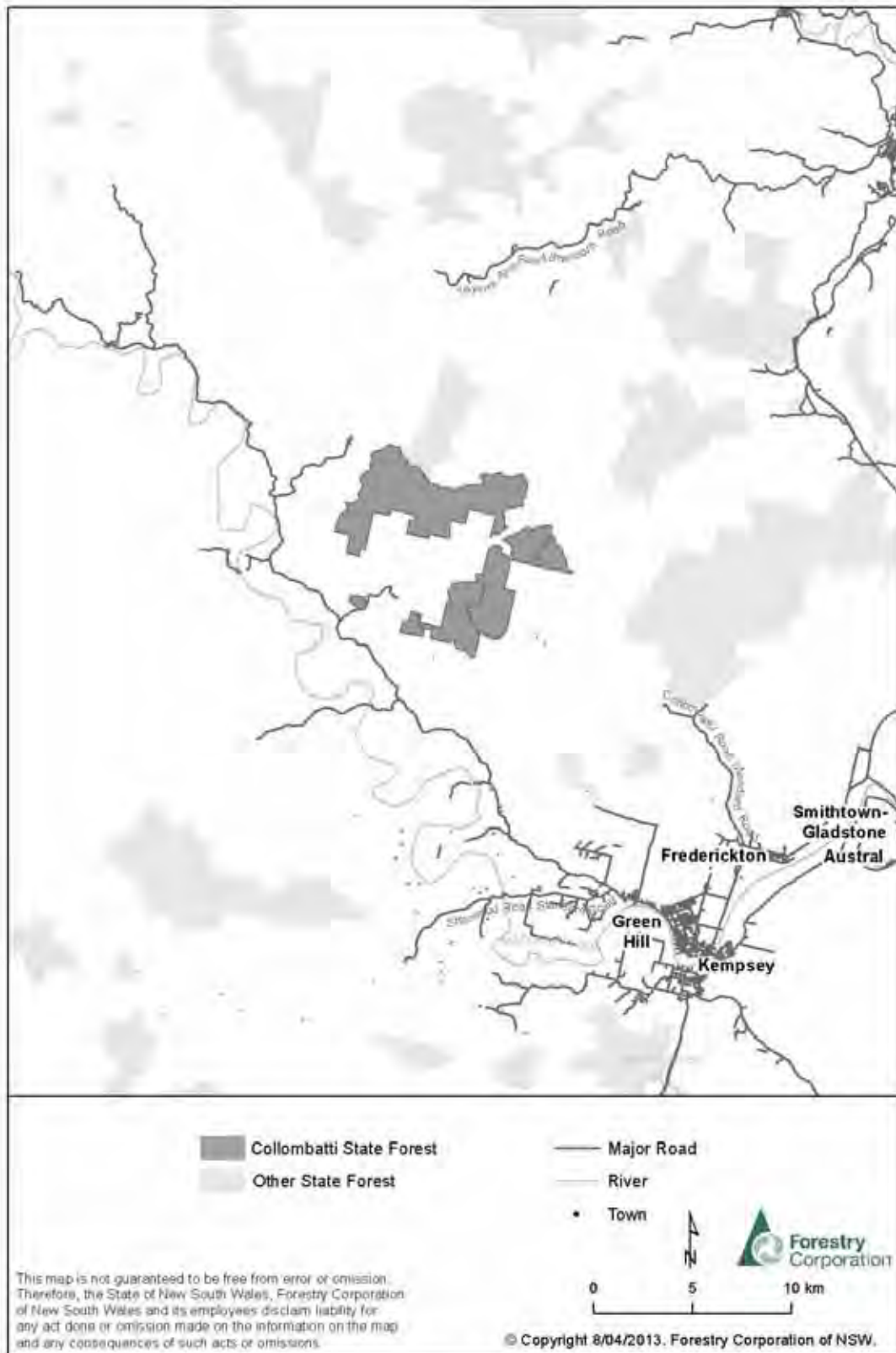
- (a) Gain written permission from Forestry Corporation of NSW or the Game Council on behalf of Forestry Corporation of NSW prior to accessing the declared lands;
- (b) Comply with all conditions in the written permission; and
- (c) Comply with any sign erected by Forestry Corporation of NSW or any sign approved by Forestry Corporation of NSW and erected by the Game Council.

NOTE: This declaration is limited to game animals as prescribed in section 5(1) of the Game and Feral Animal Control Act 2002.

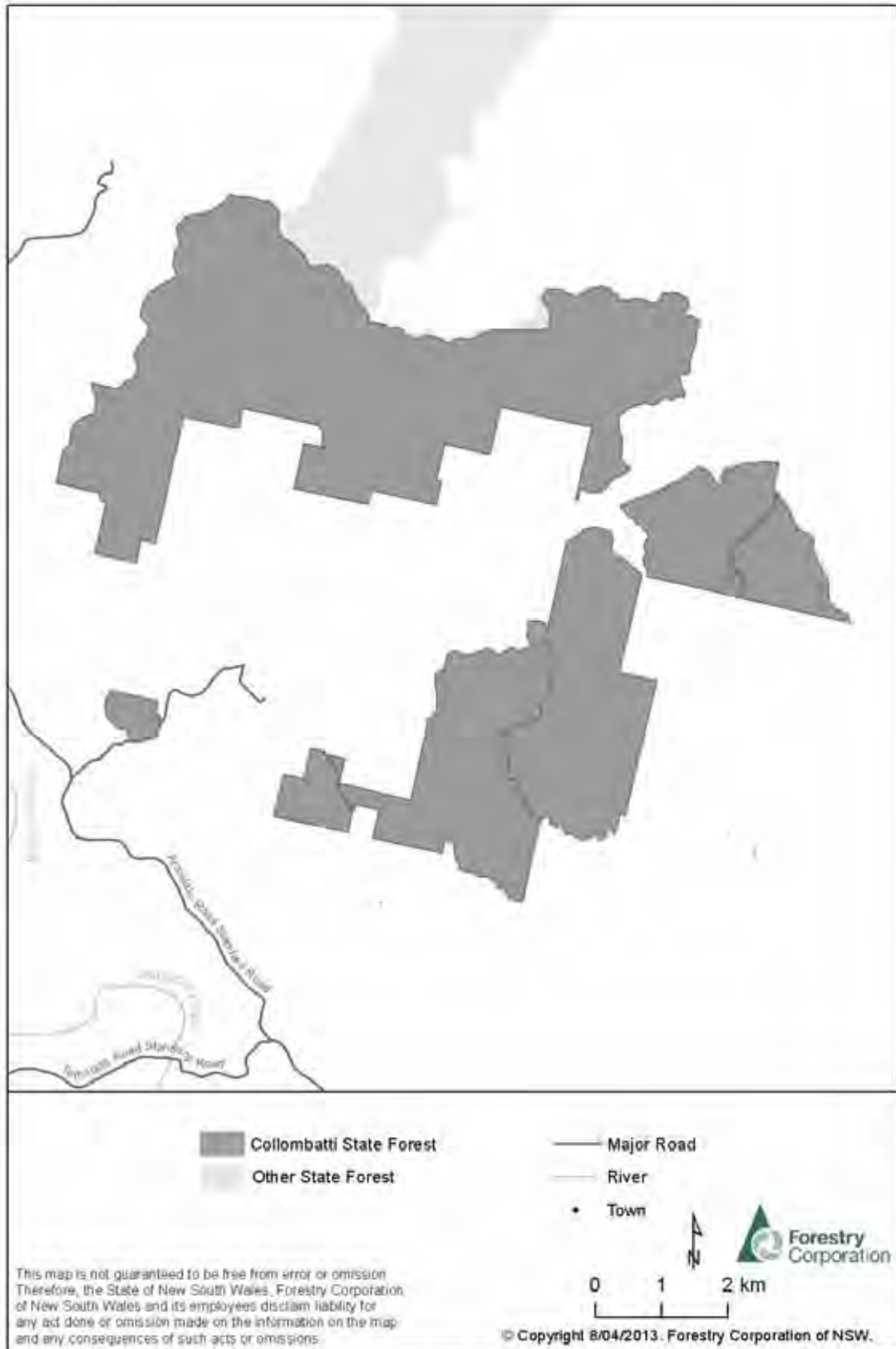
Dated this 29th day of April 2013

KATRINA ANN HODGKINSON, M.P.,
Minister for Primary Industries

Schedule 3 Locality



Schedule 4 Location



GAME AND FERAL ANIMAL CONTROL ACT 2002**ORDER****Declaration of public lands for hunting for the purposes of the
Game and Feral Animal Control Act 2002**

I, KATRINA ANN HODGKINSON, M.P., Minister for Primary Industries, pursuant to section 20 of the Game and Feral Animal Control Act 2002 after having had regard to the matters set out in section 20(4), declare that game animals on public land described in Schedule 1 may be hunted by persons duly licensed, subject to the terms contained in Schedule 2.

SCHEDULE 1 - the declared land**Comboyne State Forest**

Comboyne State Forest is located approximately 23km north east of the township of Wingham. A locality map is contained in Schedule 3 and a location map is contained in Schedule 4.

Comboyne State Forest area: 3080 hectares.

SCHEDULE 2 - Terms**1. Duration of the declaration**

This declaration shall remain in force for the period commencing on the date this Order is made until 26th of April 2023.

2. Authority of this declaration

This declaration does not confer authority to do anything that is inconsistent with the requirements of any other Act or law.

3. Requirements of the declaration

A person who hunts on the declared lands must:

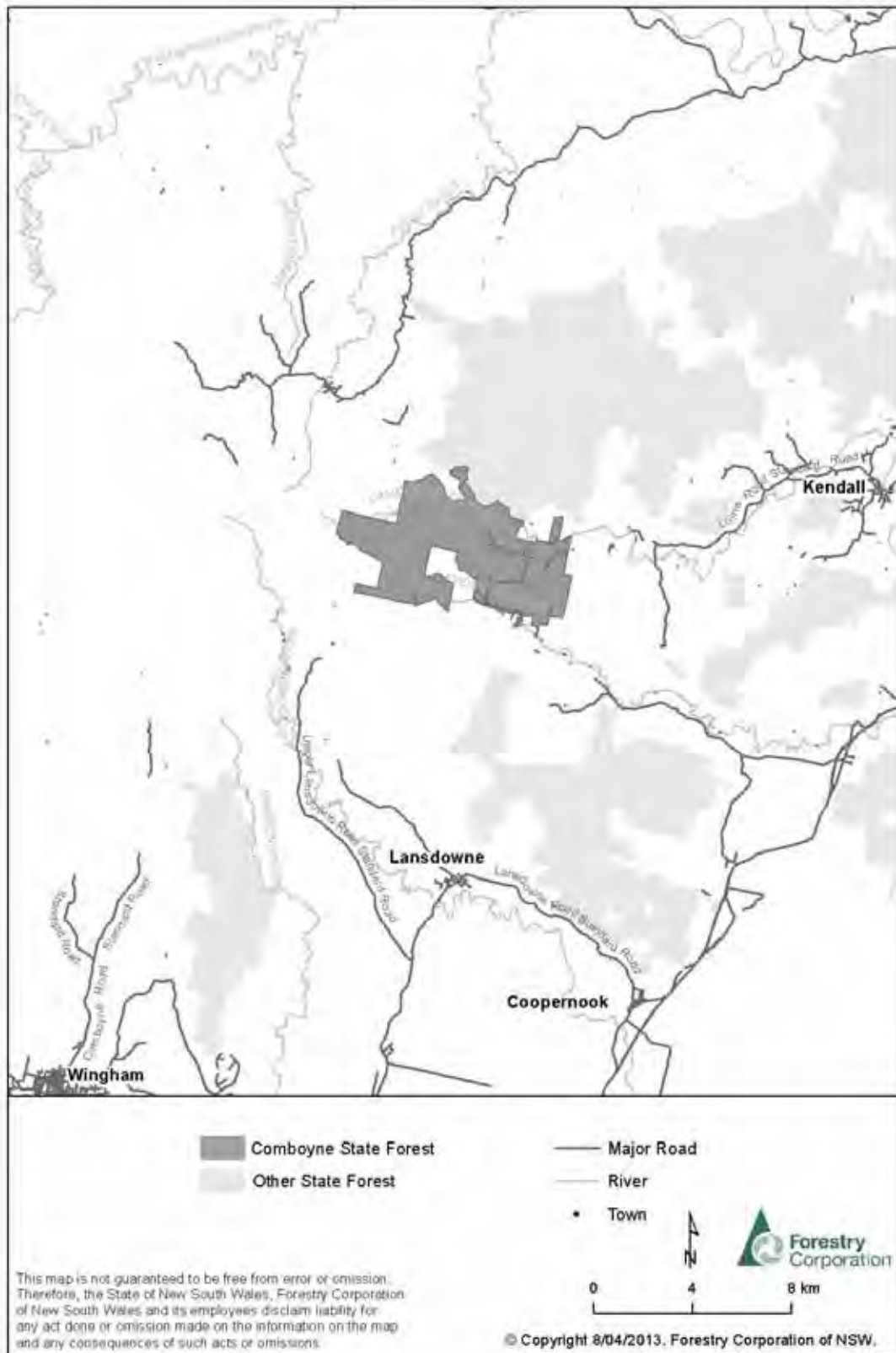
- (a) Gain written permission from Forestry Corporation of NSW or the Game Council on behalf of Forestry Corporation of NSW prior to accessing the declared lands;
- (b) Comply with all conditions in the written permission; and
- (c) Comply with any sign erected by Forestry Corporation of NSW or any sign approved by Forestry Corporation of NSW and erected by the Game Council.

NOTE: This declaration is limited to game animals as prescribed in section 5(1) of the Game and Feral Animal Control Act 2002.

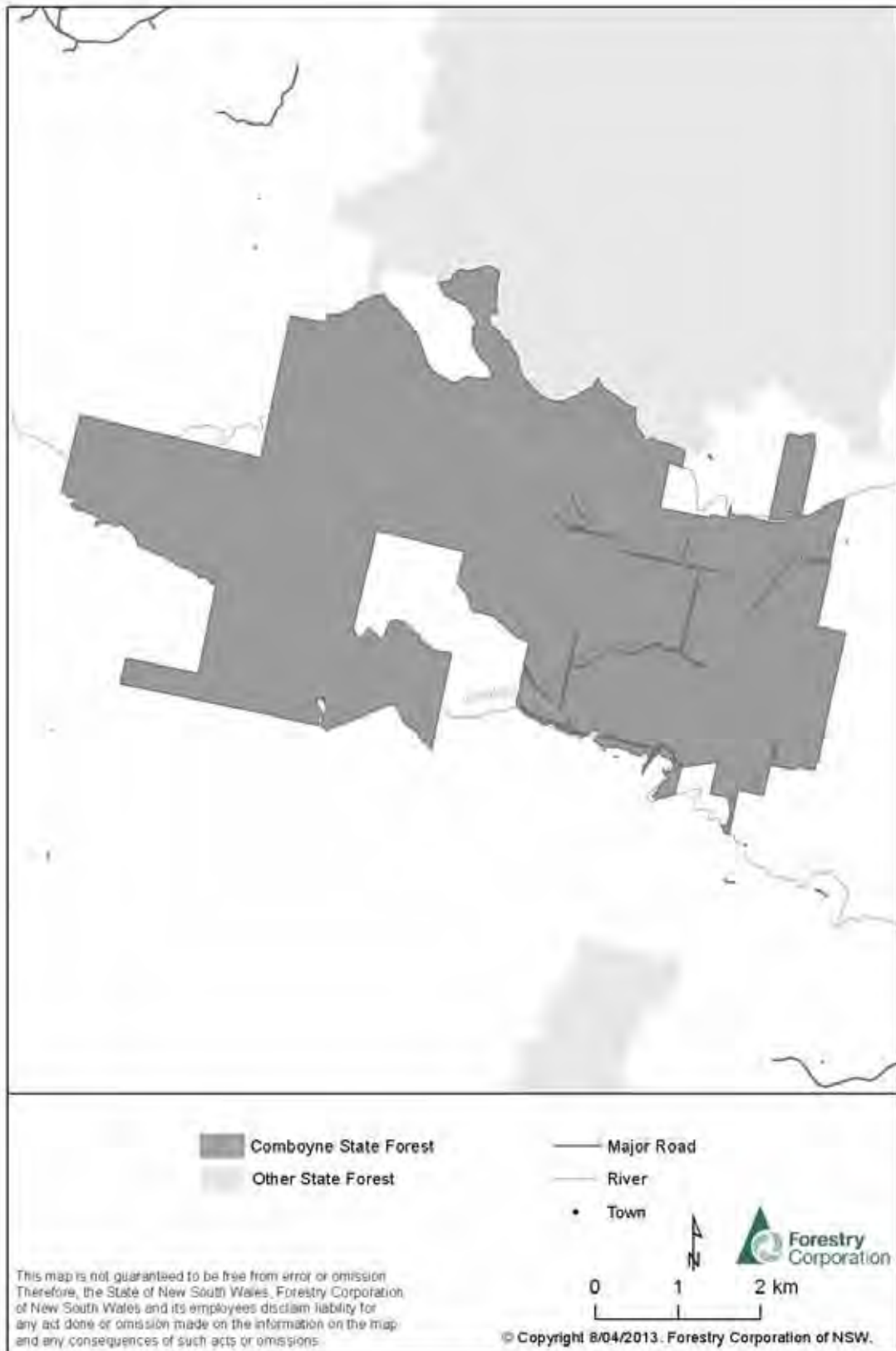
Dated this 29th day of April 2013

KATRINA ANN HODGKINSON, M.P.,
Minister for Primary Industries

Schedule 3 Locality



Schedule 4 Location



GAME AND FERAL ANIMAL CONTROL ACT 2002
ORDER

Declaration of public lands for hunting for the purposes of the
Game and Feral Animal Control Act 2002

I, KATRINA ANN HODGKINSON, M.P., Minister for Primary Industries, pursuant to section 20 of the Game and Feral Animal Control Act 2002 after having had regard to the matters set out in section 20(4), declare that game animals on public land described in Schedule 1 may be hunted by persons duly licensed, subject to the terms contained in Schedule 2.

SCHEDULE 1 - the declared land

Comleroy State Forest

Comleroy State Forest is located approximately 20km north east of the township of Richmond North. A locality map is contained in Schedule 3 and a location map is contained in Schedule 4.

Comleroy State Forest area: 2904 hectares.

SCHEDULE 2 - Terms

1. Duration of the declaration

This declaration shall remain in force for the period commencing on the date this Order is made until 26th of April 2023.

2. Authority of this declaration

This declaration does not confer authority to do anything that is inconsistent with the requirements of any other Act or law.

3. Requirements of the declaration

A person who hunts on the declared lands must:

- (a) Gain written permission from Forestry Corporation of NSW or the Game Council on behalf of Forestry Corporation of NSW prior to accessing the declared lands;
- (b) Comply with all conditions in the written permission; and
- (c) Comply with any sign erected by Forestry Corporation of NSW or any sign approved by Forestry Corporation of NSW and erected by the Game Council.

NOTE: This declaration is limited to game animals as prescribed in section 5(1) of the Game and Feral Animal Control Act 2002.

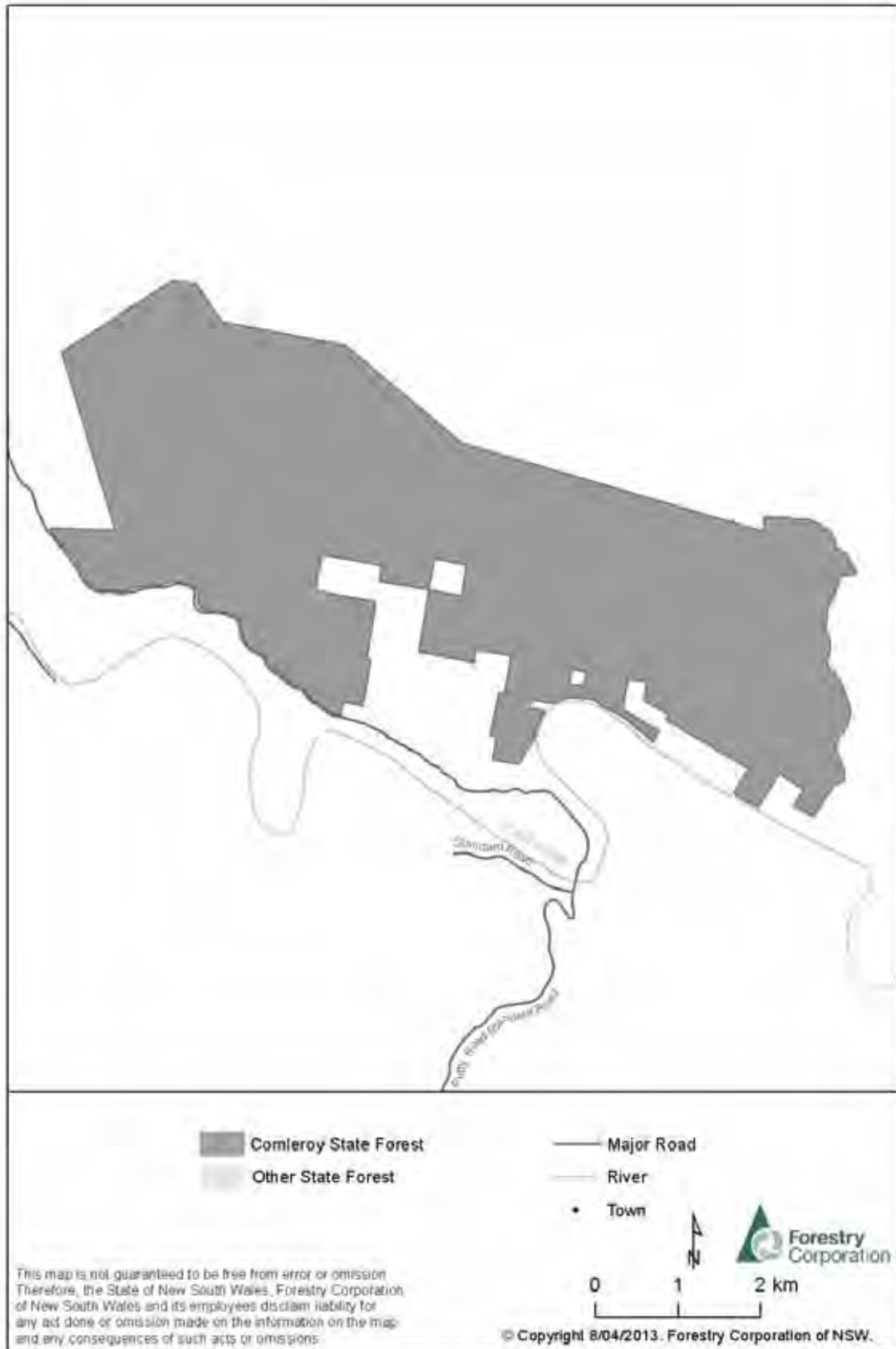
Dated this 29th day of April 2013

KATRINA ANN HODGKINSON, M.P.,
Minister for Primary Industries

Schedule 3 Locality



Schedule 4 Location



GAME AND FERAL ANIMAL CONTROL ACT 2002**ORDER****Declaration of public lands for hunting for the purposes of the
Game and Feral Animal Control Act 2002**

I, KATRINA ANN HODGKINSON, M.P., Minister for Primary Industries, pursuant to section 20 of the Game and Feral Animal Control Act 2002 after having had regard to the matters set out in section 20(4), declare that game animals on public land described in Schedule 1 may be hunted by persons duly licensed, subject to the terms contained in Schedule 2.

SCHEDULE 1 - the declared land**Conapaira East State Forest**

Conapaira East State Forest is located approximately 58km north east of the township of Griffith. A locality map is contained in Schedule 3 and a location map is contained in Schedule 4.

Conapaira East State Forest area: 1025 hectares.

SCHEDULE 2 - Terms**1. Duration of the declaration**

This declaration shall remain in force for the period commencing on the date this Order is made until 26th of April 2023.

2. Authority of this declaration

This declaration does not confer authority to do anything that is inconsistent with the requirements of any other Act or law.

3. Requirements of the declaration

A person who hunts on the declared lands must:

- (a) Gain written permission from Forestry Corporation of NSW or the Game Council on behalf of Forestry Corporation of NSW prior to accessing the declared lands;
- (b) Comply with all conditions in the written permission; and
- (c) Comply with any sign erected by Forestry Corporation of NSW or any sign approved by Forestry Corporation of NSW and erected by the Game Council.

NOTE: This declaration is limited to game animals as prescribed in section 5(1) of the Game and Feral Animal Control Act 2002.

Dated this 29th day of April 2013

KATRINA ANN HODGKINSON, M.P.,
Minister for Primary Industries

Schedule 3 Locality



Schedule 4 Location



GAME AND FERAL ANIMAL CONTROL ACT 2002**ORDER****Declaration of public lands for hunting for the purposes of the
Game and Feral Animal Control Act 2002**

I, KATRINA ANN HODGKINSON, M.P., Minister for Primary Industries, pursuant to section 20 of the Game and Feral Animal Control Act 2002 after having had regard to the matters set out in section 20(4), declare that game animals on public land described in Schedule 1 may be hunted by persons duly licensed, subject to the terms contained in Schedule 2.

SCHEDULE 1 - the declared land**Conapaira South State Forest**

Conapaira South State Forest is located approximately 35km north of the township of Griffith. A locality map is contained in Schedule 3 and a location map is contained in Schedule 4.

Conapaira South State Forest area: 1890 hectares.

SCHEDULE 2 - Terms**1. Duration of the declaration**

This declaration shall remain in force for the period commencing on the date this Order is made until 26th of April 2023.

2. Authority of this declaration

This declaration does not confer authority to do anything that is inconsistent with the requirements of any other Act or law.

3. Requirements of the declaration

A person who hunts on the declared lands must:

- (a) Gain written permission from Forestry Corporation of NSW or the Game Council on behalf of Forestry Corporation of NSW prior to accessing the declared lands;
- (b) Comply with all conditions in the written permission; and
- (c) Comply with any sign erected by Forestry Corporation of NSW or any sign approved by Forestry Corporation of NSW and erected by the Game Council.

NOTE: This declaration is limited to game animals as prescribed in section 5(1) of the Game and Feral Animal Control Act 2002.

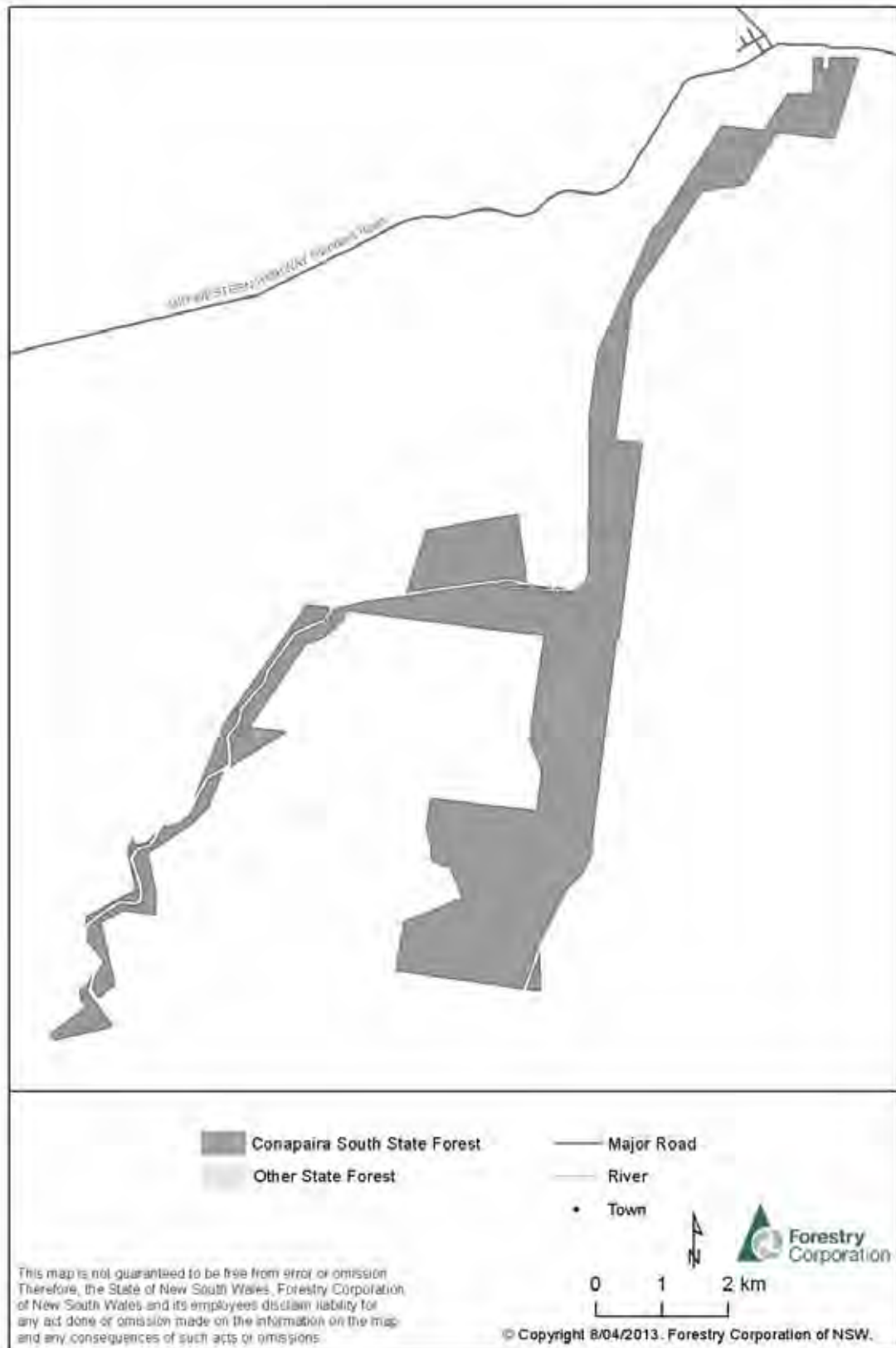
Dated this 29th day of April 2013

KATRINA ANN HODGKINSON, M.P.,
Minister for Primary Industries

Schedule 3 Locality



Schedule 4 Location



GAME AND FERAL ANIMAL CONTROL ACT 2002
ORDER

Declaration of public lands for hunting for the purposes of the
Game and Feral Animal Control Act 2002

I, KATRINA ANN HODGKINSON, M.P., Minister for Primary Industries, pursuant to section 20 of the Game and Feral Animal Control Act 2002 after having had regard to the matters set out in section 20(4), declare that game animals on public land described in Schedule 1 may be hunted by persons duly licensed, subject to the terms contained in Schedule 2.

SCHEDULE 1 - the declared land

Coneac State Forest

Coneac State Forest is located approximately 50km west of the township of Wingham. A locality map is contained in Schedule 3 and a location map is contained in Schedule 4.

Coneac State Forest area: 777 hectares.

SCHEDULE 2 - Terms

1. Duration of the declaration

This declaration shall remain in force for the period commencing on the date this Order is made until 26th of April 2023.

2. Authority of this declaration

This declaration does not confer authority to do anything that is inconsistent with the requirements of any other Act or law.

3. Requirements of the declaration

A person who hunts on the declared lands must:

- (a) Gain written permission from Forestry Corporation of NSW or the Game Council on behalf of Forestry Corporation of NSW prior to accessing the declared lands;
- (b) Comply with all conditions in the written permission; and
- (c) Comply with any sign erected by Forestry Corporation of NSW or any sign approved by Forestry Corporation of NSW and erected by the Game Council.

NOTE: This declaration is limited to game animals as prescribed in section 5(1) of the Game and Feral Animal Control Act 2002.

Dated this 29th day of April 2013

KATRINA ANN HODGKINSON, M.P.,
Minister for Primary Industries

Schedule 4 Location



GAME AND FERAL ANIMAL CONTROL ACT 2002
ORDER

**Declaration of public lands for hunting for the purposes of the
Game and Feral Animal Control Act 2002**

I, KATRINA ANN HODGKINSON, M.P., Minister for Primary Industries, pursuant to section 20 of the Game and Feral Animal Control Act 2002 after having had regard to the matters set out in section 20(4), declare that game animals on public land described in Schedule 1 may be hunted by persons duly licensed, subject to the terms contained in Schedule 2.

SCHEDULE 1 - the declared land
Coomore Creek State Forest

Coomore Creek State Forest is located approximately 49km north of the township of Coonabarabran. A locality map is contained in Schedule 3 and a location map is contained in Schedule 4.

Coomore Creek State Forest area: 4174 hectares.

SCHEDULE 2 - Terms

1. Duration of the declaration

This declaration shall remain in force for the period commencing on the date this Order is made until 26th of April 2023.

2. Authority of this declaration

This declaration does not confer authority to do anything that is inconsistent with the requirements of any other Act or law.

3. Requirements of the declaration

A person who hunts on the declared lands must:

- (a) Gain written permission from Forestry Corporation of NSW or the Game Council on behalf of Forestry Corporation of NSW prior to accessing the declared lands;
- (b) Comply with all conditions in the written permission; and
- (c) Comply with any sign erected by Forestry Corporation of NSW or any sign approved by Forestry Corporation of NSW and erected by the Game Council.

NOTE: This declaration is limited to game animals as prescribed in section 5(1) of the Game and Feral Animal Control Act 2002.


Dated this 29th day of April 2013

KATRINA ANN HODGKINSON, M.P.,
Minister for Primary Industries

Schedule 3 Locality



Schedule 4 Location



GAME AND FERAL ANIMAL CONTROL ACT 2002
ORDER

**Declaration of public lands for hunting for the purposes of the
Game and Feral Animal Control Act 2002**

I, KATRINA ANN HODGKINSON, M.P., Minister for Primary Industries, pursuant to section 20 of the Game and Feral Animal Control Act 2002 after having had regard to the matters set out in section 20(4), declare that game animals on public land described in Schedule 1 may be hunted by persons duly licensed, subject to the terms contained in Schedule 2.

SCHEDULE 1 - the declared land
Coopernook State Forest

Coopernook State Forest is located approximately 18km north east of the township of Taree. A locality map is contained in Schedule 3 and a location map is contained in Schedule 4.

Coopernook State Forest area: 874 hectares.

SCHEDULE 2 - Terms

1. Duration of the declaration

This declaration shall remain in force for the period commencing on the date this Order is made until 26th of April 2023.

2. Authority of this declaration

This declaration does not confer authority to do anything that is inconsistent with the requirements of any other Act or law.

3. Requirements of the declaration

A person who hunts on the declared lands must:

- (a) Gain written permission from Forestry Corporation of NSW or the Game Council on behalf of Forestry Corporation of NSW prior to accessing the declared lands;
- (b) Comply with all conditions in the written permission; and
- (c) Comply with any sign erected by Forestry Corporation of NSW or any sign approved by Forestry Corporation of NSW and erected by the Game Council.

NOTE: This declaration is limited to game animals as prescribed in section 5(1) of the Game and Feral Animal Control Act 2002.

Dated this 29th day of April 2013

KATRINA ANN HODGKINSON, M.P.,
Minister for Primary Industries

Schedule 3 Locality



Schedule 4 Location



GAME AND FERAL ANIMAL CONTROL ACT 2002
ORDER

Declaration of public lands for hunting for the purposes of the
Game and Feral Animal Control Act 2002

I, KATRINA ANN HODGKINSON, M.P., Minister for Primary Industries, pursuant to section 20 of the Game and Feral Animal Control Act 2002 after having had regard to the matters set out in section 20(4), declare that game animals on public land described in Schedule 1 may be hunted by persons duly licensed, subject to the terms contained in Schedule 2.

SCHEDULE 1 - the declared land

Cope State Forest

Cope State Forest is located approximately 29km north of the township of Mudgee. A locality map is contained in Schedule 3 and a location map is contained in Schedule 4.

Cope State Forest area: 1504 hectares.

SCHEDULE 2 - Terms

1. Duration of the declaration

This declaration shall remain in force for the period commencing on the date this Order is made until 26th of April 2023.

2. Authority of this declaration

This declaration does not confer authority to do anything that is inconsistent with the requirements of any other Act or law.

3. Requirements of the declaration

A person who hunts on the declared lands must:

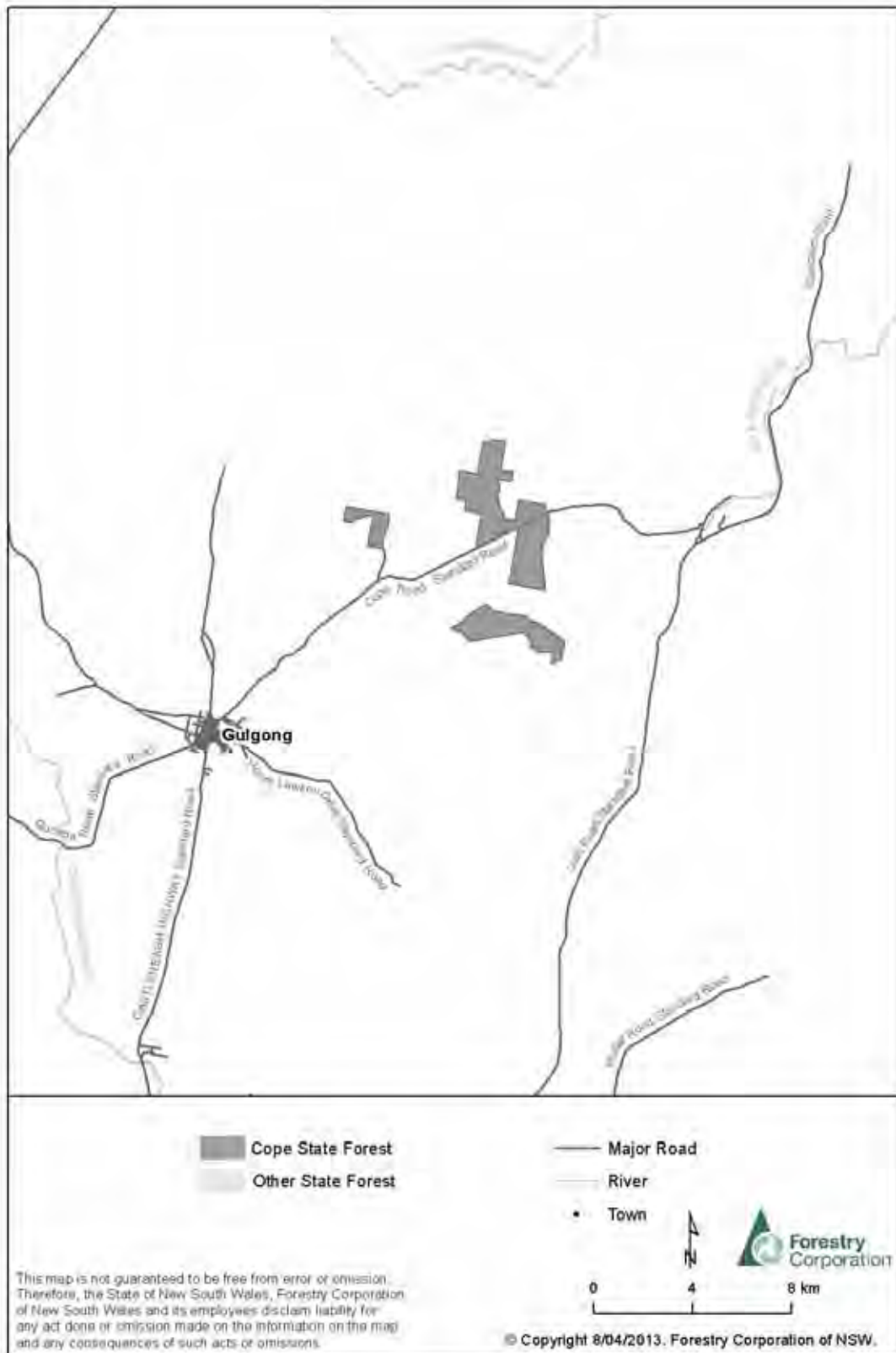
- (a) Gain written permission from Forestry Corporation of NSW or the Game Council on behalf of Forestry Corporation of NSW prior to accessing the declared lands;
- (b) Comply with all conditions in the written permission; and
- (c) Comply with any sign erected by Forestry Corporation of NSW or any sign approved by Forestry Corporation of NSW and erected by the Game Council.

NOTE: This declaration is limited to game animals as prescribed in section 5(1) of the Game and Feral Animal Control Act 2002.

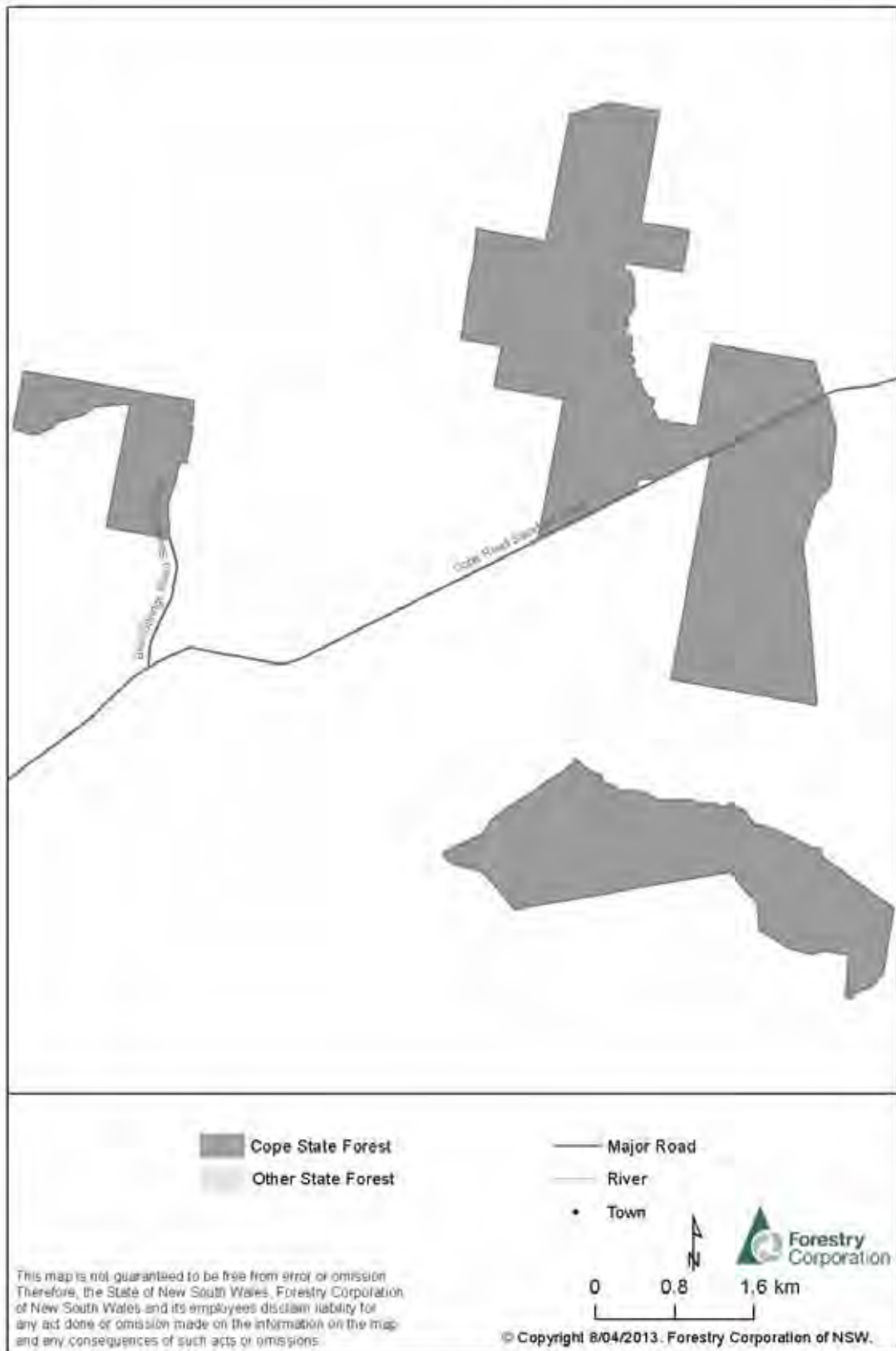
Dated this 29th day of April 2013

KATRINA ANN HODGKINSON, M.P.,
Minister for Primary Industries

Schedule 3 Locality



Schedule 4 Location



GAME AND FERAL ANIMAL CONTROL ACT 2002
ORDER

**Declaration of public lands for hunting for the purposes of the
Game and Feral Animal Control Act 2002**

I, KATRINA ANN HODGKINSON, M.P., Minister for Primary Industries, pursuant to section 20 of the Game and Feral Animal Control Act 2002 after having had regard to the matters set out in section 20(4), declare that game animals on public land described in Schedule 1 may be hunted by persons duly licensed, subject to the terms contained in Schedule 2.

SCHEDULE 1 - the declared land
Corringle State Forest

Corringle State Forest is located approximately 29km north of the township of West Wyalong. A locality map is contained in Schedule 3 and a location map is contained in Schedule 4.

Corringle State Forest area: 725 hectares.

SCHEDULE 2 - Terms

1. Duration of the declaration

This declaration shall remain in force for the period commencing on the date this Order is made until 26th of April 2023.

2. Authority of this declaration

This declaration does not confer authority to do anything that is inconsistent with the requirements of any other Act or law.

3. Requirements of the declaration

A person who hunts on the declared lands must:

- (a) Gain written permission from Forestry Corporation of NSW or the Game Council on behalf of Forestry Corporation of NSW prior to accessing the declared lands;
- (b) Comply with all conditions in the written permission; and
- (c) Comply with any sign erected by Forestry Corporation of NSW or any sign approved by Forestry Corporation of NSW and erected by the Game Council.

NOTE: This declaration is limited to game animals as prescribed in section 5(1) of the Game and Feral Animal Control Act 2002.


Dated this 29th day of April 2013

KATRINA ANN HODGKINSON, M.P.,
Minister for Primary Industries

Schedule 3 Locality



Schedule 4 Location



GAME AND FERAL ANIMAL CONTROL ACT 2002**ORDER****Declaration of public lands for hunting for the purposes of the
Game and Feral Animal Control Act 2002**

I, KATRINA ANN HODGKINSON, M.P., Minister for Primary Industries, pursuant to section 20 of the Game and Feral Animal Control Act 2002 after having had regard to the matters set out in section 20(4), declare that game animals on public land described in Schedule 1 may be hunted by persons duly licensed, subject to the terms contained in Schedule 2.

SCHEDULE 1 - the declared land**Cowal State Forest**

Cowal State Forest is located approximately 16km west of the township of Narromine. A locality map is contained in Schedule 3 and a location map is contained in Schedule 4.

Cowal State Forest area: 503 hectares.

SCHEDULE 2 - Terms**1. Duration of the declaration**

This declaration shall remain in force for the period commencing on the date this Order is made until 26th of April 2023.

2. Authority of this declaration

This declaration does not confer authority to do anything that is inconsistent with the requirements of any other Act or law.

3. Requirements of the declaration

A person who hunts on the declared lands must:

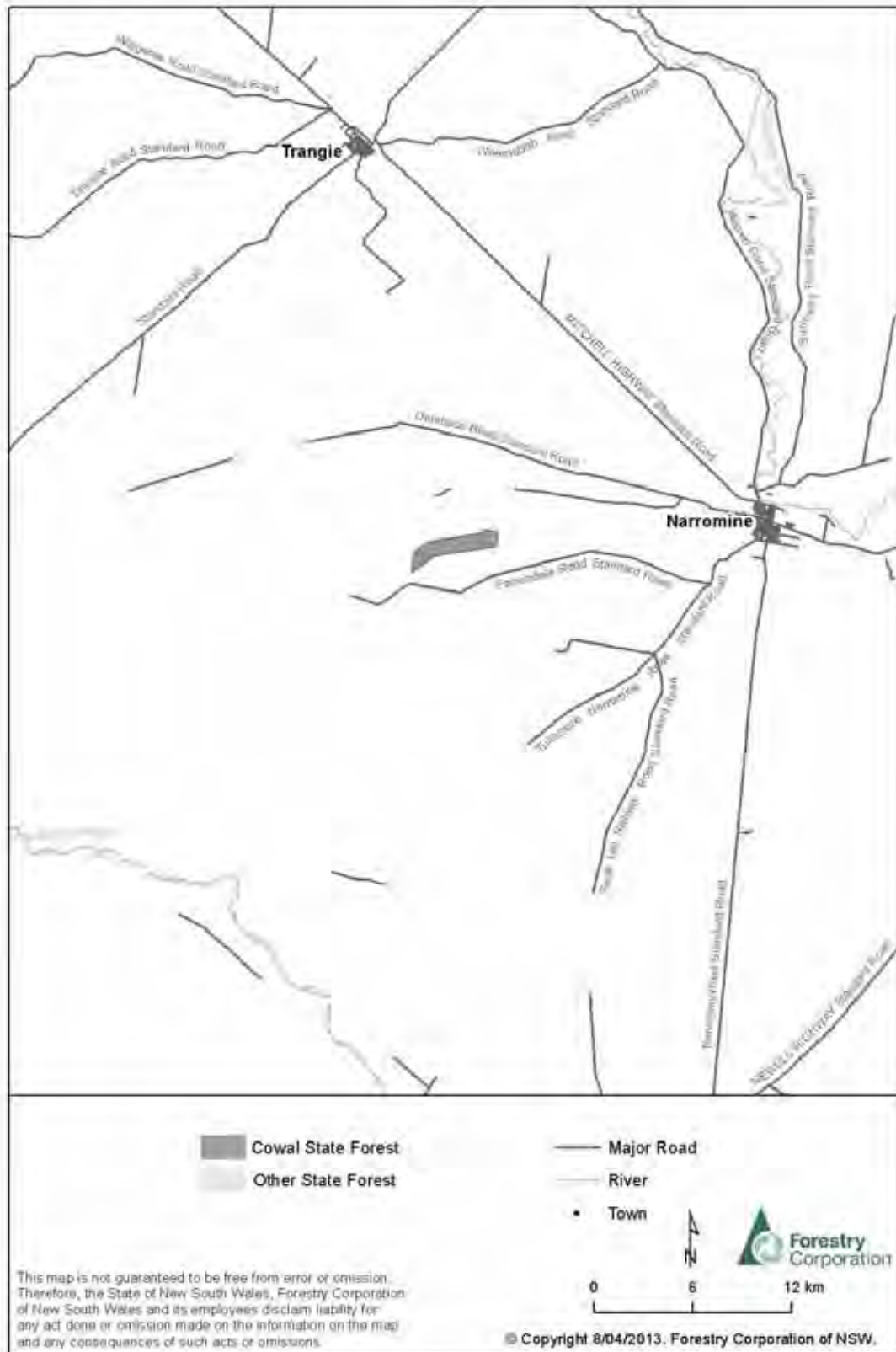
- (a) Gain written permission from Forestry Corporation of NSW or the Game Council on behalf of Forestry Corporation of NSW prior to accessing the declared lands;
- (b) Comply with all conditions in the written permission; and
- (c) Comply with any sign erected by Forestry Corporation of NSW or any sign approved by Forestry Corporation of NSW and erected by the Game Council.

NOTE: This declaration is limited to game animals as prescribed in section 5(1) of the Game and Feral Animal Control Act 2002.

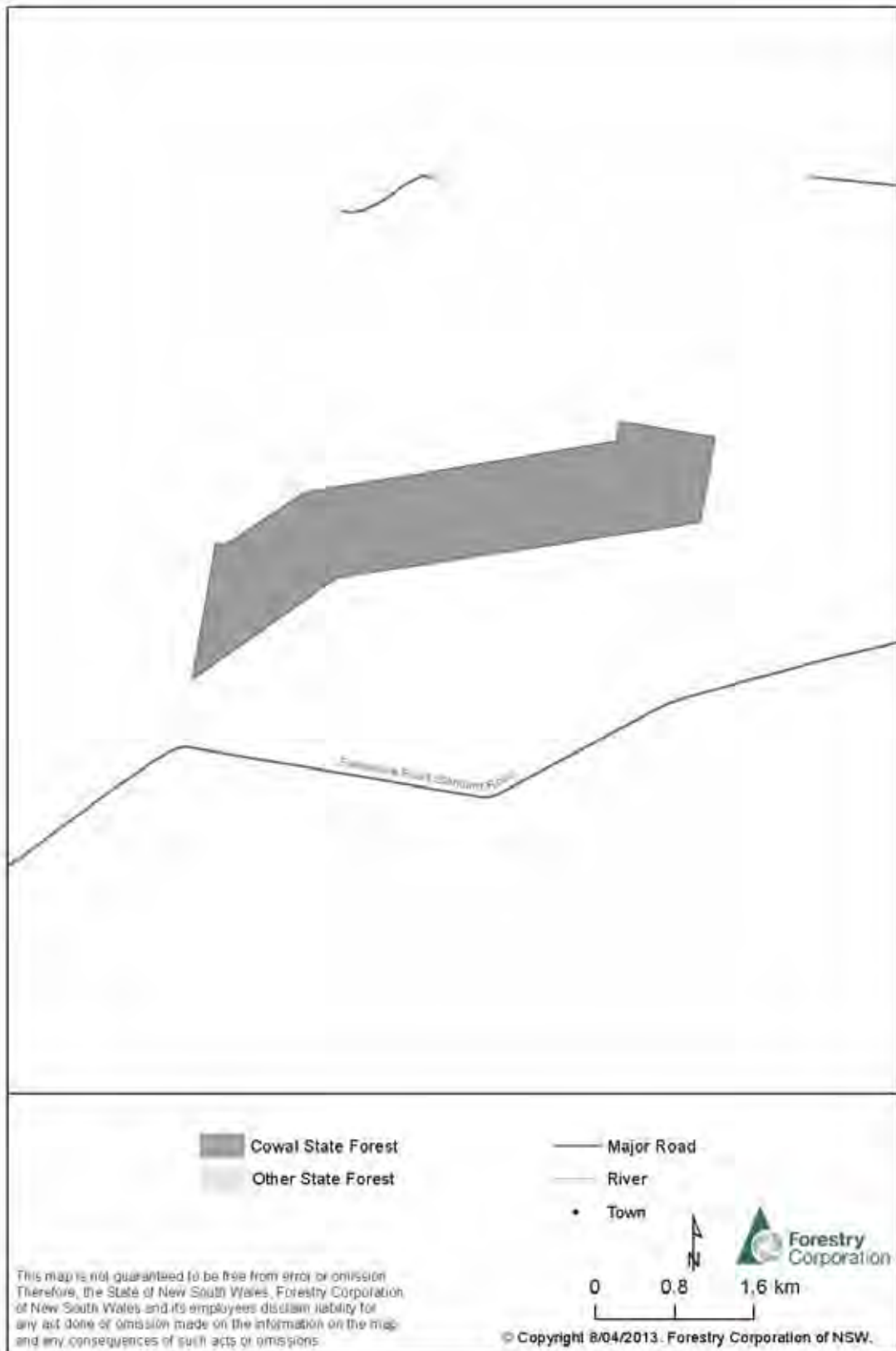
Dated this 29th day of April 2013

KATRINA ANN HODGKINSON, M.P.,
Minister for Primary Industries

Schedule 3 Locality



Schedule 4 Location



GAME AND FERAL ANIMAL CONTROL ACT 2002
ORDER

Declaration of public lands for hunting for the purposes of the
Game and Feral Animal Control Act 2002

I, KATRINA ANN HODGKINSON, M.P., Minister for Primary Industries, pursuant to section 20 of the Game and Feral Animal Control Act 2002 after having had regard to the matters set out in section 20(4), declare that game animals on public land described in Schedule 1 may be hunted by persons duly licensed, subject to the terms contained in Schedule 2.

SCHEDULE 1 - the declared land
Cowarra State Forest

Cowarra State Forest is located approximately 3km south east of the township of Wauchope. A locality map is contained in Schedule 3 and a location map is contained in Schedule 4.

Cowarra State Forest area: 1687 hectares.

SCHEDULE 2 - Terms

1. Duration of the declaration

This declaration shall remain in force for the period commencing on the date this Order is made until 26th of April 2023.

2. Authority of this declaration

This declaration does not confer authority to do anything that is inconsistent with the requirements of any other Act or law.

3. Requirements of the declaration

A person who hunts on the declared lands must:

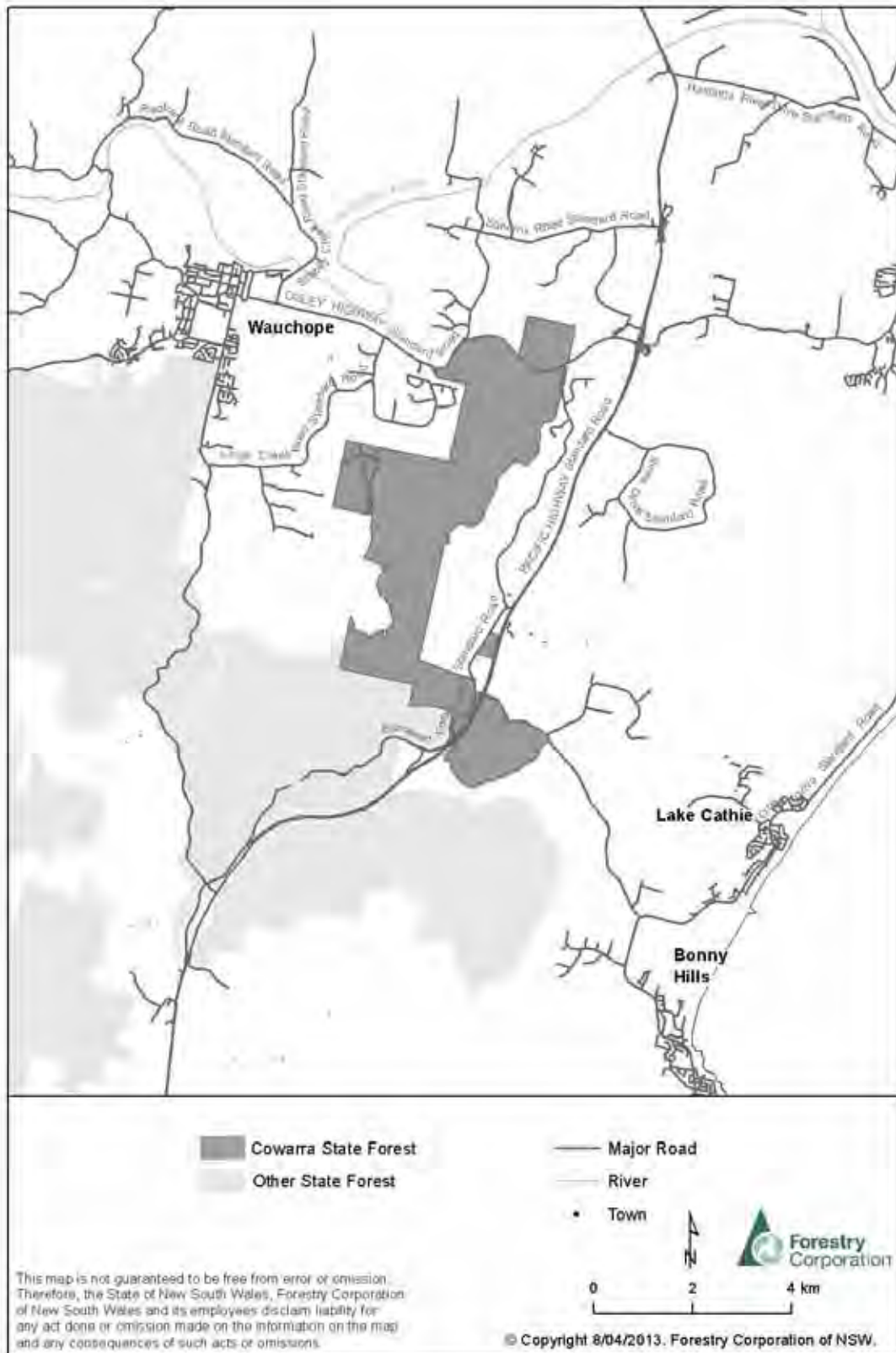
- (a) Gain written permission from Forestry Corporation of NSW or the Game Council on behalf of Forestry Corporation of NSW prior to accessing the declared lands;
- (b) Comply with all conditions in the written permission; and
- (c) Comply with any sign erected by Forestry Corporation of NSW or any sign approved by Forestry Corporation of NSW and erected by the Game Council.

NOTE: This declaration is limited to game animals as prescribed in section 5(1) of the Game and Feral Animal Control Act 2002.

Dated this 29th day of April 2013

KATRINA ANN HODGKINSON, M.P.,
Minister for Primary Industries

Schedule 3 Locality



GAME AND FERAL ANIMAL CONTROL ACT 2002**ORDER****Declaration of public lands for hunting for the purposes of the
Game and Feral Animal Control Act 2002**

I, KATRINA ANN HODGKINSON, M.P., Minister for Primary Industries, pursuant to section 20 of the Game and Feral Animal Control Act 2002 after having had regard to the matters set out in section 20(4), declare that game animals on public land described in Schedule 1 may be hunted by persons duly licensed, subject to the terms contained in Schedule 2.

SCHEDULE 1 - the declared land**Craigie State Forest**

Craigie State Forest is located approximately 63km west of the township of Merimbula. A locality map is contained in Schedule 3 and a location map is contained in Schedule 4.

Craigie State Forest area: 2766 hectares.

SCHEDULE 2 - Terms**1. Duration of the declaration**

This declaration shall remain in force for the period commencing on the date this Order is made until 26th of April 2023.

2. Authority of this declaration

This declaration does not confer authority to do anything that is inconsistent with the requirements of any other Act or law.

3. Requirements of the declaration

A person who hunts on the declared lands must:

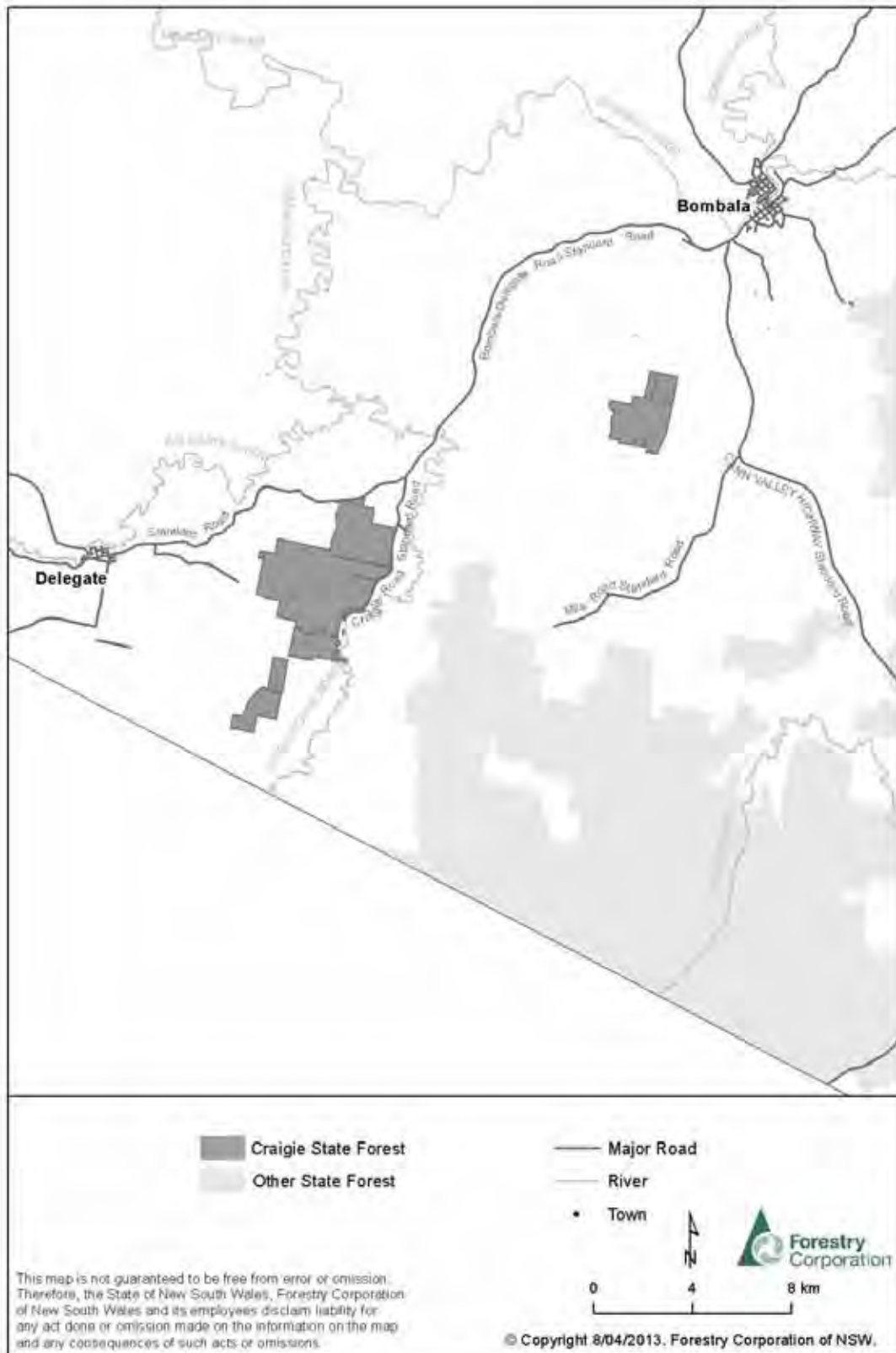
- (a) Gain written permission from Forestry Corporation of NSW or the Game Council on behalf of Forestry Corporation of NSW prior to accessing the declared lands;
- (b) Comply with all conditions in the written permission; and
- (c) Comply with any sign erected by Forestry Corporation of NSW or any sign approved by Forestry Corporation of NSW and erected by the Game Council.

NOTE: This declaration is limited to game animals as prescribed in section 5(1) of the Game and Feral Animal Control Act 2002.

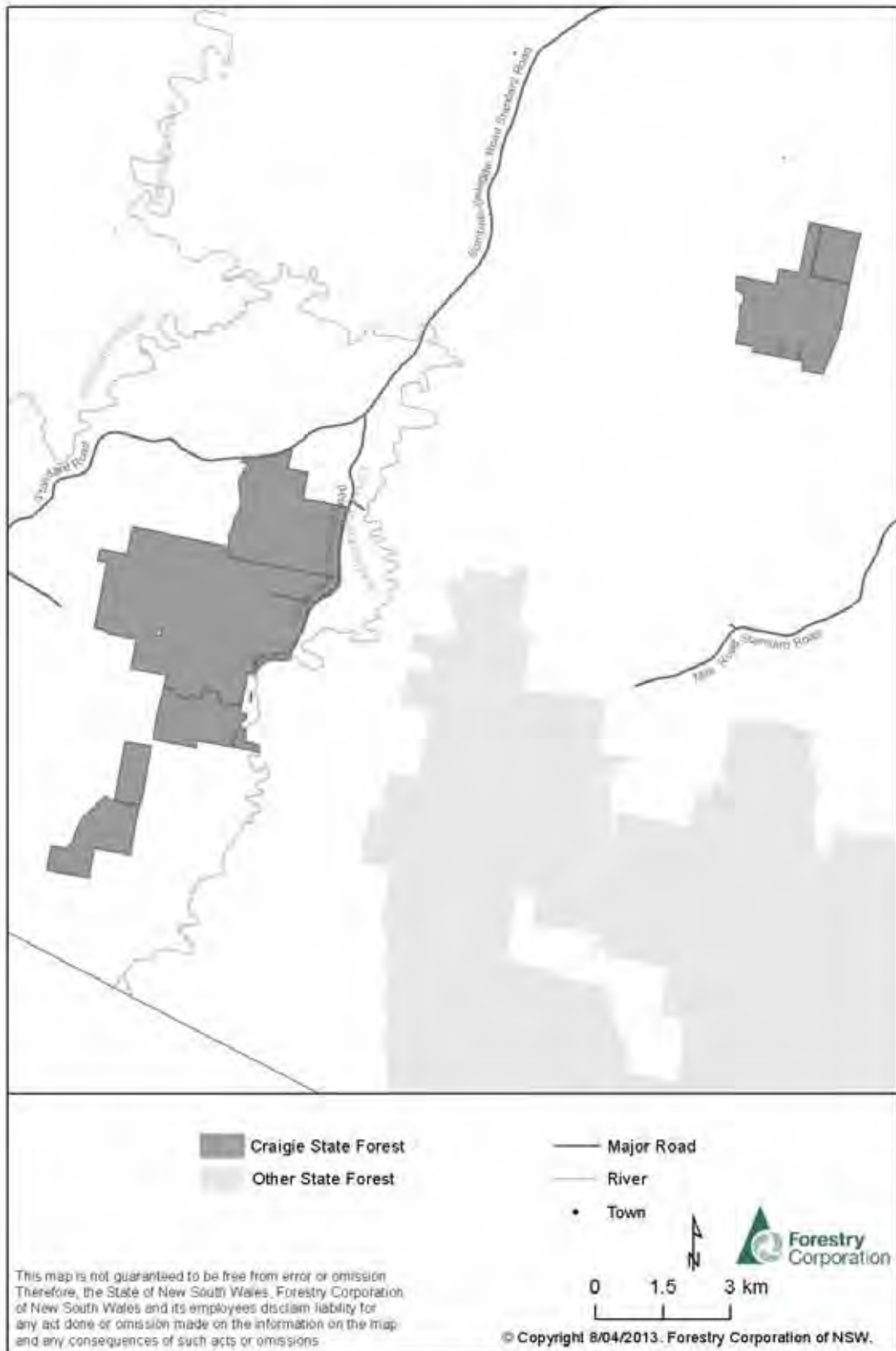
Dated this 29th day of April 2013

KATRINA ANN HODGKINSON, M.P.,
Minister for Primary Industries

Schedule 3 Locality



Schedule 4 Location



GAME AND FERAL ANIMAL CONTROL ACT 2002**ORDER****Declaration of public lands for hunting for the purposes of the
Game and Feral Animal Control Act 2002**

I, KATRINA ANN HODGKINSON, M.P., Minister for Primary Industries, pursuant to section 20 of the Game and Feral Animal Control Act 2002 after having had regard to the matters set out in section 20(4), declare that game animals on public land described in Schedule 1 may be hunted by persons duly licensed, subject to the terms contained in Schedule 2.

SCHEDULE 1 - the declared land**Culgoora State Forest**

Culgoora State Forest is located approximately 21km west of the township of Narrabri. A locality map is contained in Schedule 3 and a location map is contained in Schedule 4.

Culgoora State Forest area: 1294 hectares.

SCHEDULE 2 - Terms**1. Duration of the declaration**

This declaration shall remain in force for the period commencing on the date this Order is made until 26th of April 2023.

2. Authority of this declaration

This declaration does not confer authority to do anything that is inconsistent with the requirements of any other Act or law.

3. Requirements of the declaration

A person who hunts on the declared lands must:

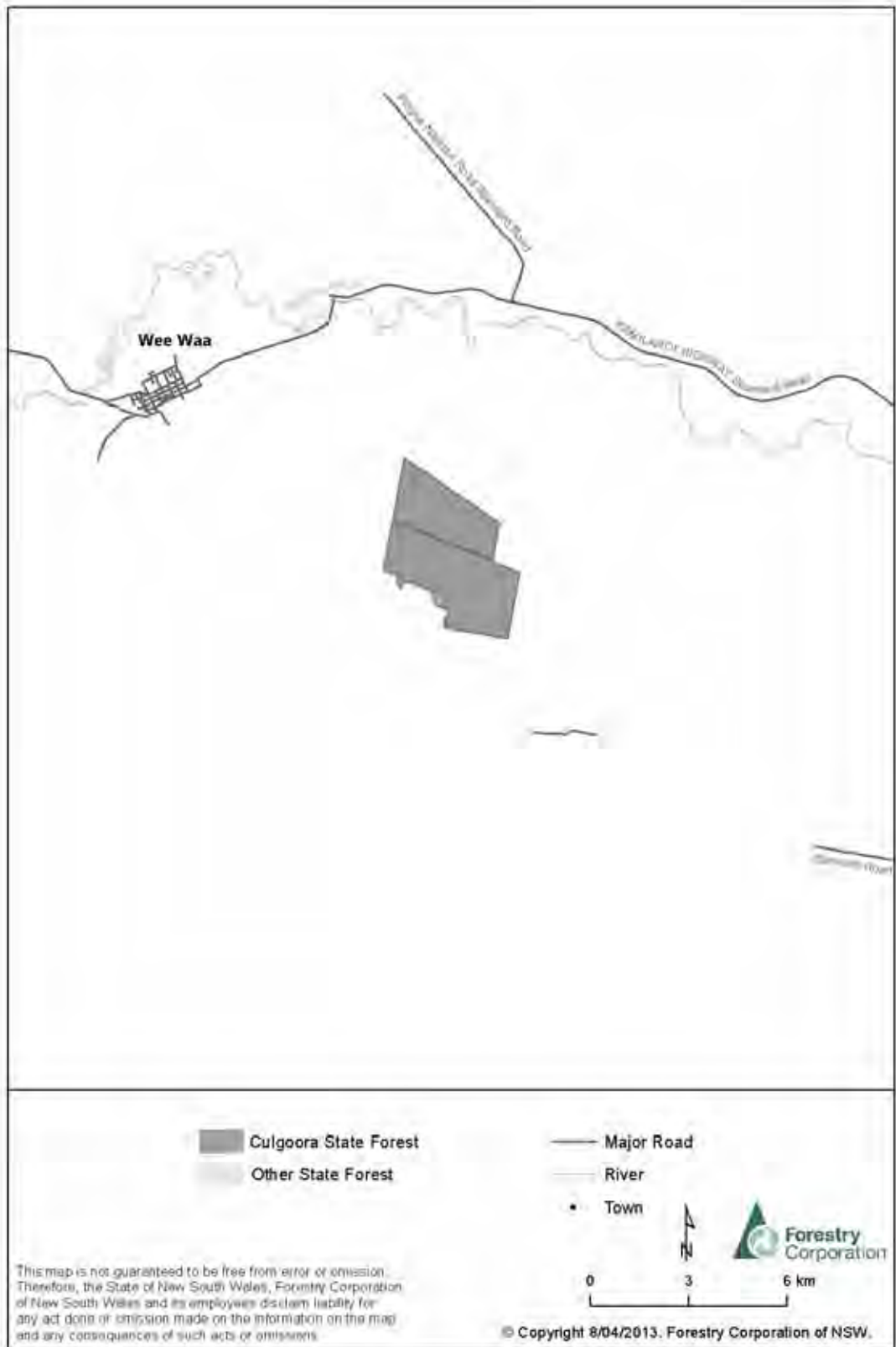
- (a) Gain written permission from Forestry Corporation of NSW or the Game Council on behalf of Forestry Corporation of NSW prior to accessing the declared lands;
- (b) Comply with all conditions in the written permission; and
- (c) Comply with any sign erected by Forestry Corporation of NSW or any sign approved by Forestry Corporation of NSW and erected by the Game Council.

NOTE: This declaration is limited to game animals as prescribed in section 5(1) of the Game and Feral Animal Control Act 2002.


Dated this 29th day of April 2013

KATRINA ANN HODGKINSON, M.P.,
Minister for Primary Industries

Schedule 3 Locality



Schedule 4 Location



GAME AND FERAL ANIMAL CONTROL ACT 2002
ORDER

Declaration of public lands for hunting for the purposes of the
Game and Feral Animal Control Act 2002

I, KATRINA ANN HODGKINSON, M.P., Minister for Primary Industries, pursuant to section 20 of the Game and Feral Animal Control Act 2002 after having had regard to the matters set out in section 20(4), declare that game animals on public land described in Schedule 1 may be hunted by persons duly licensed, subject to the terms contained in Schedule 2.

SCHEDULE 1 - the declared land

Cumbyne State Forest

Cumbyne State Forest is located approximately 80km south east of the township of Cobar. A locality map is contained in Schedule 3 and a location map is contained in Schedule 4.

Cumbyne State Forest area: 10744 hectares.

SCHEDULE 2 - Terms

1. Duration of the declaration

This declaration shall remain in force for the period commencing on the date this Order is made until 26th of April 2023.

2. Authority of this declaration

This declaration does not confer authority to do anything that is inconsistent with the requirements of any other Act or law.

3. Requirements of the declaration

A person who hunts on the declared lands must:

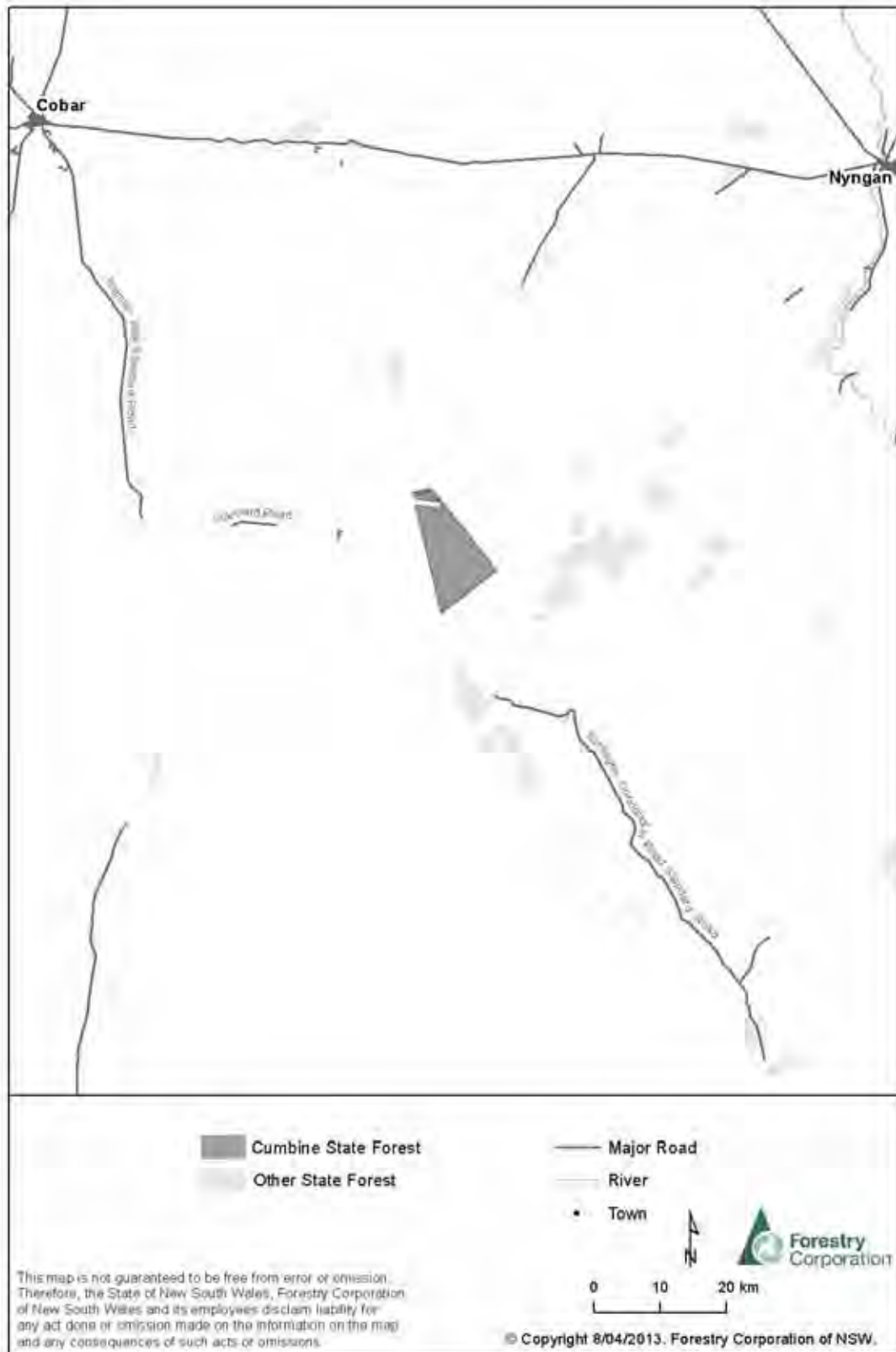
- (a) Gain written permission from Forestry Corporation of NSW or the Game Council on behalf of Forestry Corporation of NSW prior to accessing the declared lands;
- (b) Comply with all conditions in the written permission; and
- (c) Comply with any sign erected by Forestry Corporation of NSW or any sign approved by Forestry Corporation of NSW and erected by the Game Council.

NOTE: This declaration is limited to game animals as prescribed in section 5(1) of the Game and Feral Animal Control Act 2002.


Dated this 29th day of April 2013

KATRINA ANN HODGKINSON, M.P.,
Minister for Primary Industries

Schedule 3 Locality



Schedule 4 Location



GAME AND FERAL ANIMAL CONTROL ACT 2002
ORDER

**Declaration of public lands for hunting for the purposes of the
Game and Feral Animal Control Act 2002**

I, KATRINA ANN HODGKINSON, M.P., Minister for Primary Industries, pursuant to section 20 of the Game and Feral Animal Control Act 2002 after having had regard to the matters set out in section 20(4), declare that game animals on public land described in Schedule 1 may be hunted by persons duly licensed, subject to the terms contained in Schedule 2.

SCHEDULE 1 - the declared land
Curraburrama State Forest

Curraburrama State Forest is located approximately 33km east of the township of West Wyalong. A locality map is contained in Schedule 3 and a location map is contained in Schedule 4.

Curraburrama State Forest area: 531 hectares.

SCHEDULE 2 - Terms

1. Duration of the declaration

This declaration shall remain in force for the period commencing on the date this Order is made until 26th of April 2023.

2. Authority of this declaration

This declaration does not confer authority to do anything that is inconsistent with the requirements of any other Act or law.

3. Requirements of the declaration

A person who hunts on the declared lands must:

- (a) Gain written permission from Forestry Corporation of NSW or the Game Council on behalf of Forestry Corporation of NSW prior to accessing the declared lands;
- (b) Comply with all conditions in the written permission; and
- (c) Comply with any sign erected by Forestry Corporation of NSW or any sign approved by Forestry Corporation of NSW and erected by the Game Council.

NOTE: This declaration is limited to game animals as prescribed in section 5(1) of the Game and Feral Animal Control Act 2002.


Dated this 29th day of April 2013

KATRINA ANN HODGKINSON, M.P.,
Minister for Primary Industries

Schedule 3 Locality



Schedule 4 Location



GAME AND FERAL ANIMAL CONTROL ACT 2002
ORDER

Declaration of public lands for hunting for the purposes of the
Game and Feral Animal Control Act 2002

I, KATRINA ANN HODGKINSON, M.P., Minister for Primary Industries, pursuant to section 20 of the Game and Feral Animal Control Act 2002 after having had regard to the matters set out in section 20(4), declare that game animals on public land described in Schedule 1 may be hunted by persons duly licensed, subject to the terms contained in Schedule 2.

SCHEDULE 1 - the declared land

Currambene State Forest

Currambene State Forest is located approximately 7km west of the township of Culburra. A locality map is contained in Schedule 3 and a location map is contained in Schedule 4.

Currambene State Forest area: 1693 hectares.

SCHEDULE 2 - Terms

1. Duration of the declaration

This declaration shall remain in force for the period commencing on the date this Order is made until 26th of April 2023.

2. Authority of this declaration

This declaration does not confer authority to do anything that is inconsistent with the requirements of any other Act or law.

3. Requirements of the declaration

A person who hunts on the declared lands must:

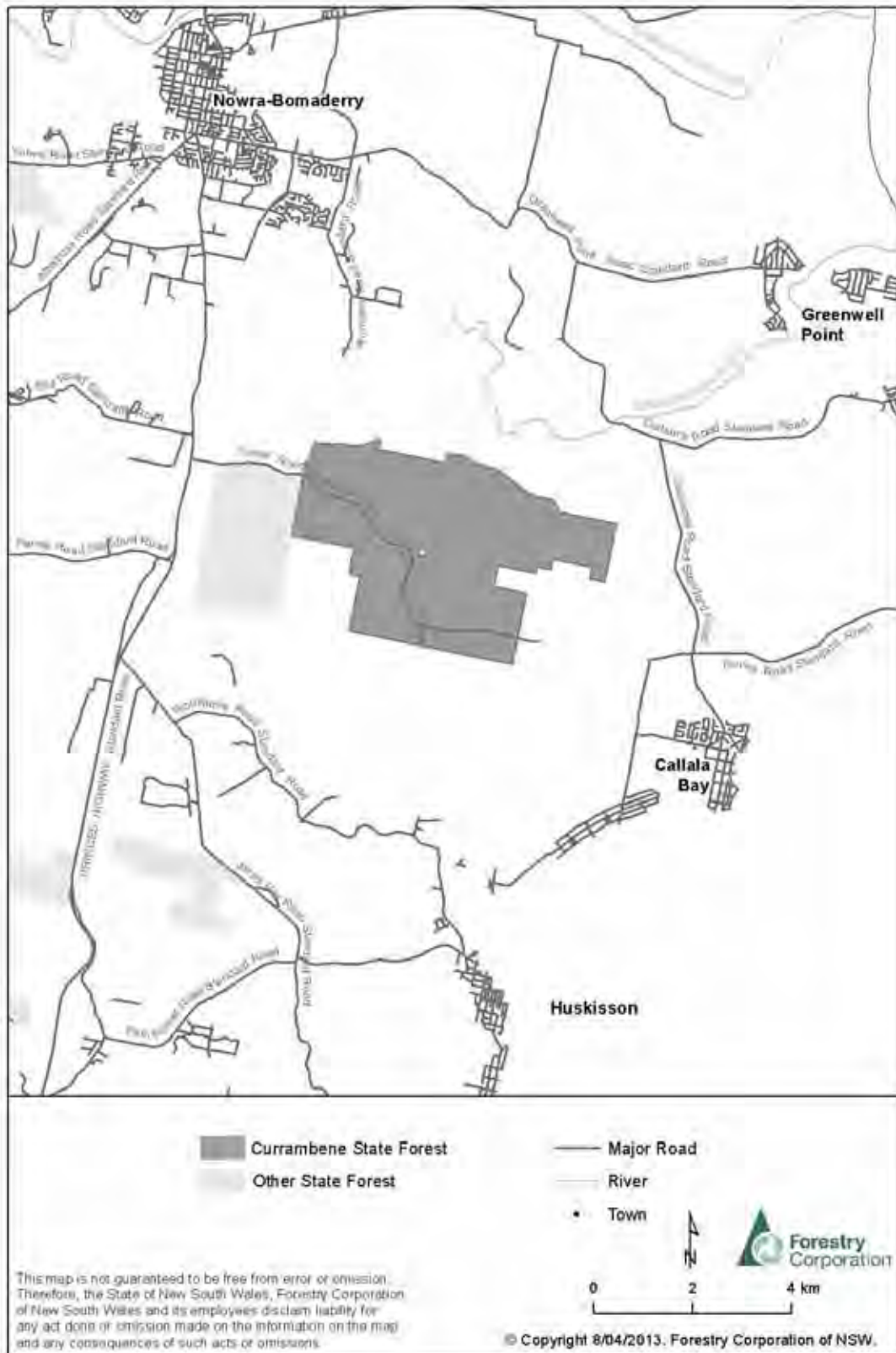
- (a) Gain written permission from Forestry Corporation of NSW or the Game Council on behalf of Forestry Corporation of NSW prior to accessing the declared lands;
- (b) Comply with all conditions in the written permission; and
- (c) Comply with any sign erected by Forestry Corporation of NSW or any sign approved by Forestry Corporation of NSW and erected by the Game Council.

NOTE: This declaration is limited to game animals as prescribed in section 5(1) of the Game and Feral Animal Control Act 2002.

Dated this 29th day of April 2013

KATRINA ANN HODGKINSON, M.P.,
Minister for Primary Industries

Schedule 3 Locality



Schedule 4 Location



GAME AND FERAL ANIMAL CONTROL ACT 2002**ORDER****Declaration of public lands for hunting for the purposes of the
Game and Feral Animal Control Act 2002**

I, KATRINA ANN HODGKINSON, M.P., Minister for Primary Industries, pursuant to section 20 of the Game and Feral Animal Control Act 2002 after having had regard to the matters set out in section 20(4), declare that game animals on public land described in Schedule 1 may be hunted by persons duly licensed, subject to the terms contained in Schedule 2.

SCHEDULE 1 - the declared land**Diehappy State Forest**

Diehappy State Forest is located approximately 34km north west of the township of Nambucca Heads. A locality map is contained in Schedule 3 and a location map is contained in Schedule 4.

Diehappy State Forest area: 1275 hectares.

SCHEDULE 2 - Terms**1. Duration of the declaration**

This declaration shall remain in force for the period commencing on the date this Order is made until 26th of April 2023.

2. Authority of this declaration

This declaration does not confer authority to do anything that is inconsistent with the requirements of any other Act or law.

3. Requirements of the declaration

A person who hunts on the declared lands must:

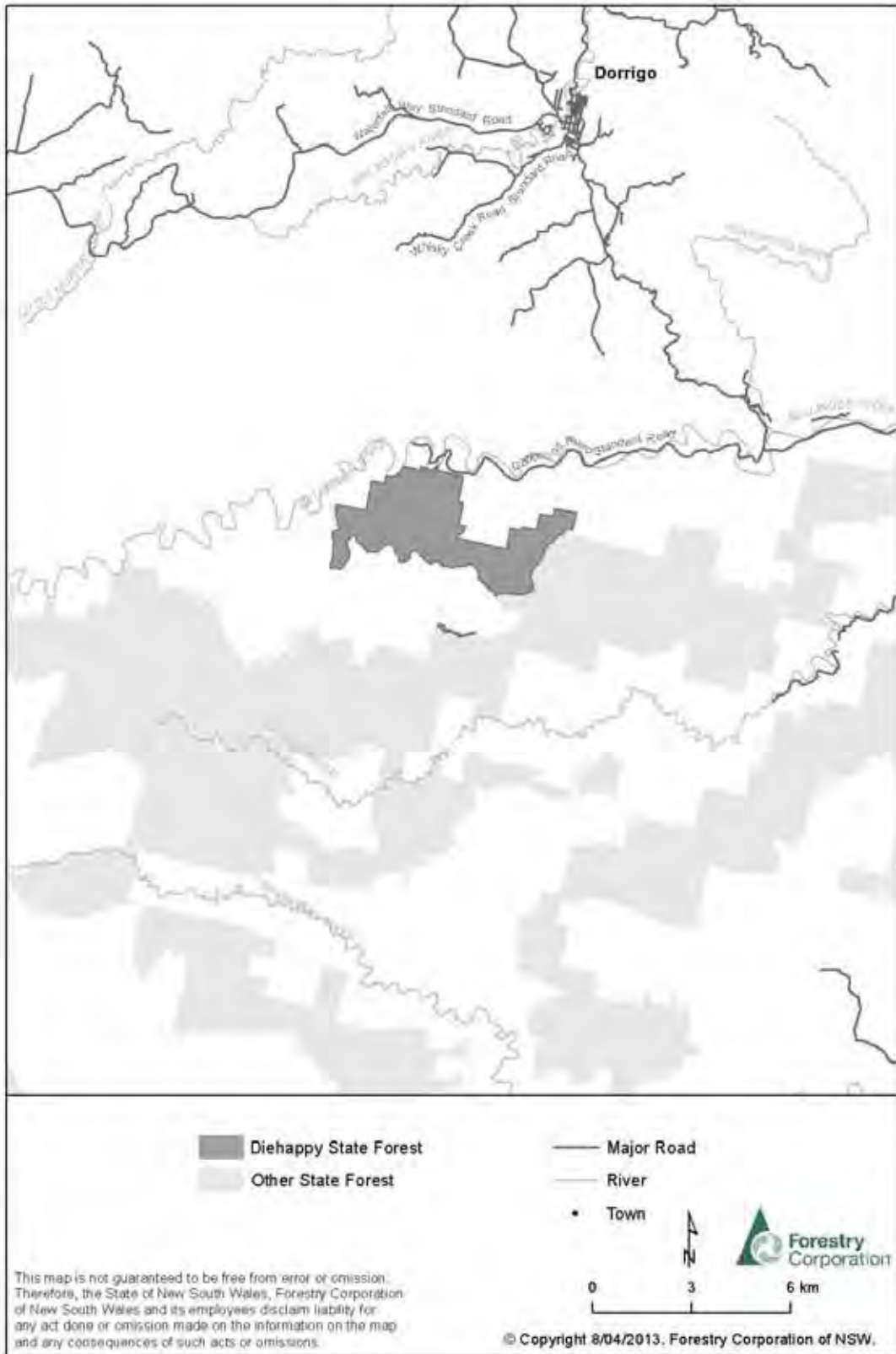
- (a) Gain written permission from Forestry Corporation of NSW or the Game Council on behalf of Forestry Corporation of NSW prior to accessing the declared lands;
- (b) Comply with all conditions in the written permission; and
- (c) Comply with any sign erected by Forestry Corporation of NSW or any sign approved by Forestry Corporation of NSW and erected by the Game Council.

NOTE: This declaration is limited to game animals as prescribed in section 5(1) of the Game and Feral Animal Control Act 2002.

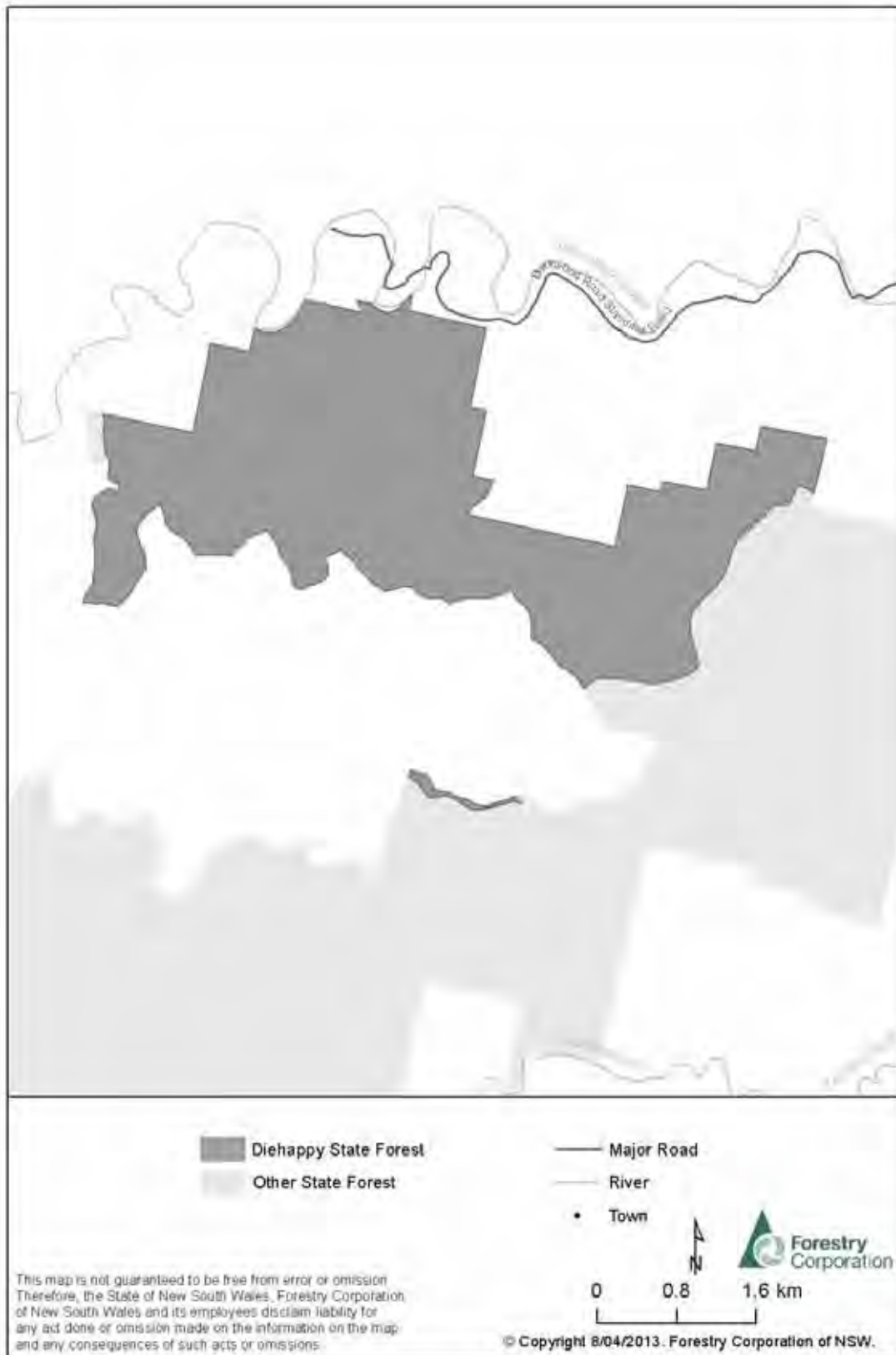
Dated this 29th day of April 2013

KATRINA ANN HODGKINSON, M.P.,
Minister for Primary Industries

Schedule 3 Locality



Schedule 4 Location



GAME AND FERAL ANIMAL CONTROL ACT 2002**ORDER****Declaration of public lands for hunting for the purposes of the
Game and Feral Animal Control Act 2002**

I, KATRINA ANN HODGKINSON, M.P., Minister for Primary Industries, pursuant to section 20 of the Game and Feral Animal Control Act 2002 after having had regard to the matters set out in section 20(4), declare that game animals on public land described in Schedule 1 may be hunted by persons duly licensed, subject to the terms contained in Schedule 2.

SCHEDULE 1 - the declared land**Divines State Forest**

Divines State Forest is located approximately 9km south of the township of Grafton. A locality map is contained in Schedule 3 and a location map is contained in Schedule 4.

Divines State Forest area: 1524 hectares.

SCHEDULE 2 - Terms**1. Duration of the declaration**

This declaration shall remain in force for the period commencing on the date this Order is made until 26th of April 2023.

2. Authority of this declaration

This declaration does not confer authority to do anything that is inconsistent with the requirements of any other Act or law.

3. Requirements of the declaration

A person who hunts on the declared lands must:

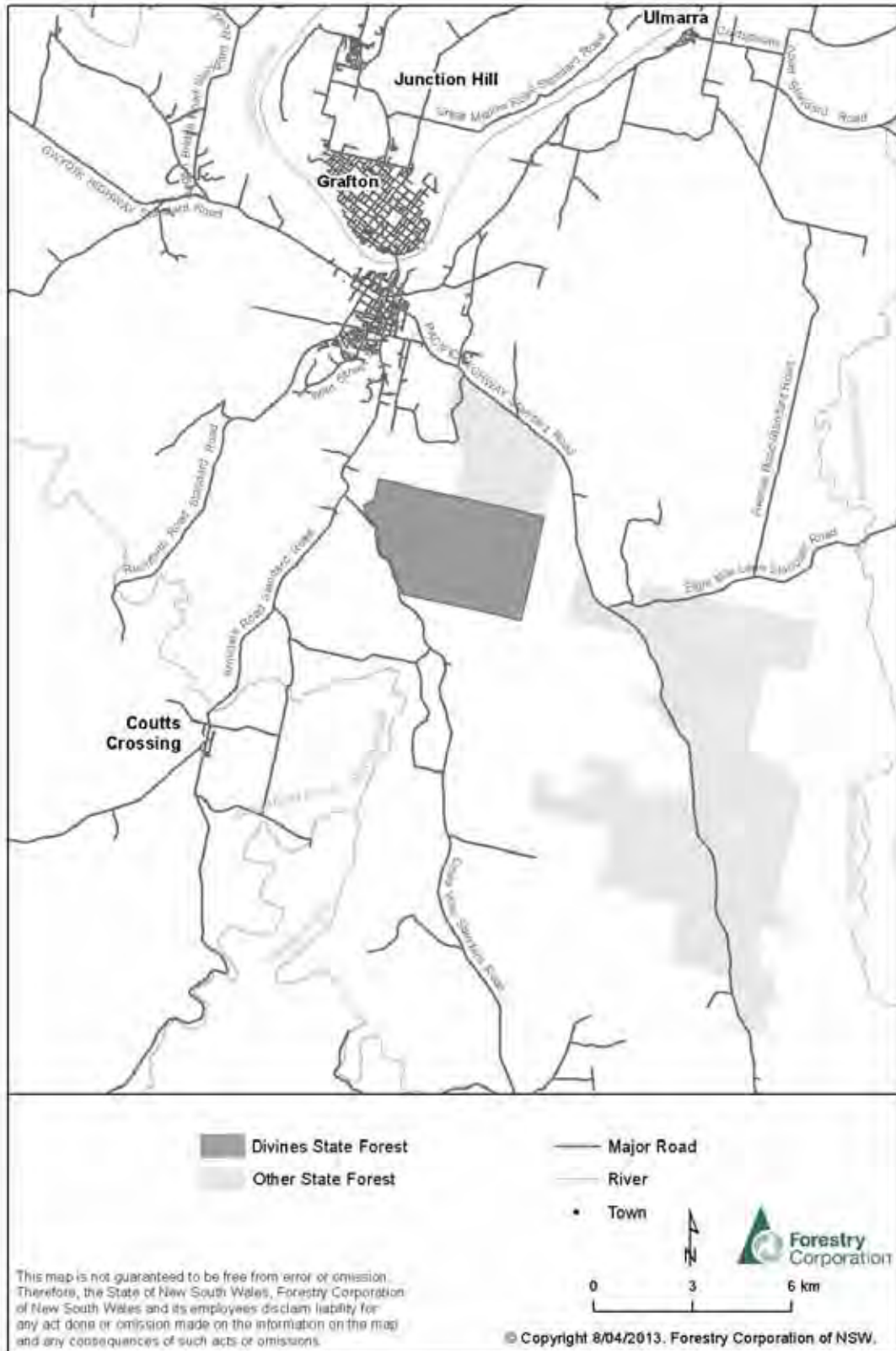
- (a) Gain written permission from Forestry Corporation of NSW or the Game Council on behalf of Forestry Corporation of NSW prior to accessing the declared lands;
- (b) Comply with all conditions in the written permission; and
- (c) Comply with any sign erected by Forestry Corporation of NSW or any sign approved by Forestry Corporation of NSW and erected by the Game Council.

NOTE: This declaration is limited to game animals as prescribed in section 5(1) of the Game and Feral Animal Control Act 2002.

Dated this 29th day of April 2013

KATRINA ANN HODGKINSON, M.P.,
Minister for Primary Industries

Schedule 3 Locality



Schedule 4 Location



GAME AND FERAL ANIMAL CONTROL ACT 2002
ORDER

Declaration of public lands for hunting for the purposes of the
Game and Feral Animal Control Act 2002

I, KATRINA ANN HODGKINSON, M.P., Minister for Primary Industries, pursuant to section 20 of the Game and Feral Animal Control Act 2002 after having had regard to the matters set out in section 20(4), declare that game animals on public land described in Schedule 1 may be hunted by persons duly licensed, subject to the terms contained in Schedule 2.

SCHEDULE 1 - the declared land

Doona State Forest

Doona State Forest is located approximately 42km south of the township of Gunnedah. A locality map is contained in Schedule 3 and a location map is contained in Schedule 4.

Doona State Forest area: 1319 hectares.

SCHEDULE 2 - Terms

1. Duration of the declaration

This declaration shall remain in force for the period commencing on the date this Order is made until 26th of April 2023.

2. Authority of this declaration

This declaration does not confer authority to do anything that is inconsistent with the requirements of any other Act or law.

3. Requirements of the declaration

A person who hunts on the declared lands must:

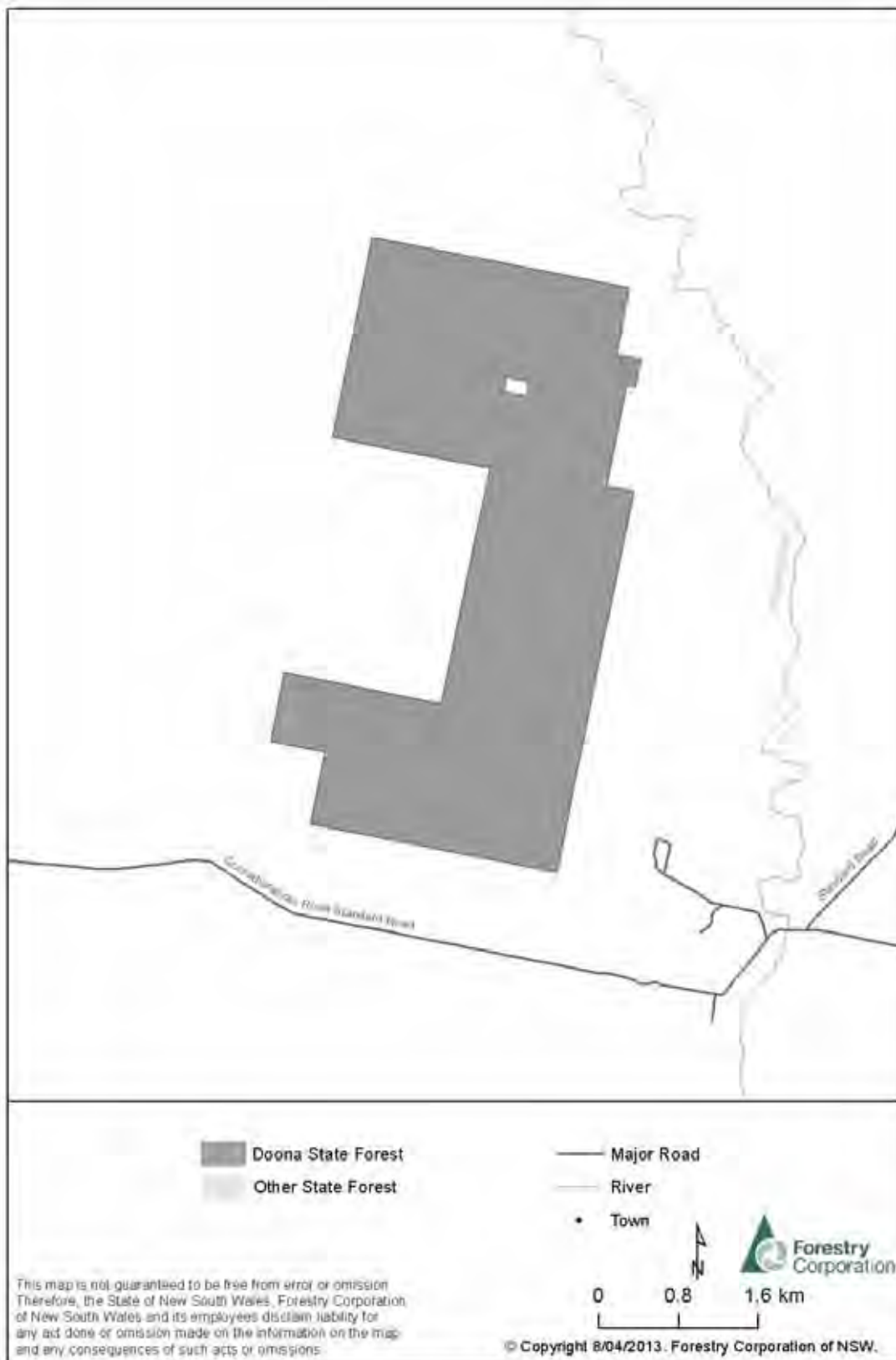
- (a) Gain written permission from Forestry Corporation of NSW or the Game Council on behalf of Forestry Corporation of NSW prior to accessing the declared lands;
- (b) Comply with all conditions in the written permission; and
- (c) Comply with any sign erected by Forestry Corporation of NSW or any sign approved by Forestry Corporation of NSW and erected by the Game Council.

NOTE: This declaration is limited to game animals as prescribed in section 5(1) of the Game and Feral Animal Control Act 2002.

Dated this 29th day of April 2013

KATRINA ANN HODGKINSON, M.P.,
Minister for Primary Industries

Schedule 4 Location



GAME AND FERAL ANIMAL CONTROL ACT 2002
ORDER

Declaration of public lands for hunting for the purposes of the
Game and Feral Animal Control Act 2002

I, KATRINA ANN HODGKINSON, M.P., Minister for Primary Industries, pursuant to section 20 of the Game and Feral Animal Control Act 2002 after having had regard to the matters set out in section 20(4), declare that game animals on public land described in Schedule 1 may be hunted by persons duly licensed, subject to the terms contained in Schedule 2.

SCHEDULE 1 - the declared land

Dungeree State Forest

Dungeree State Forest is located approximately 30km south east of the township of Mudgee. A locality map is contained in Schedule 3 and a location map is contained in Schedule 4.

Dungeree State Forest area: 799 hectares.

SCHEDULE 2 - Terms

1. Duration of the declaration

This declaration shall remain in force for the period commencing on the date this Order is made until 26th of April 2023.

2. Authority of this declaration

This declaration does not confer authority to do anything that is inconsistent with the requirements of any other Act or law.

3. Requirements of the declaration

A person who hunts on the declared lands must:

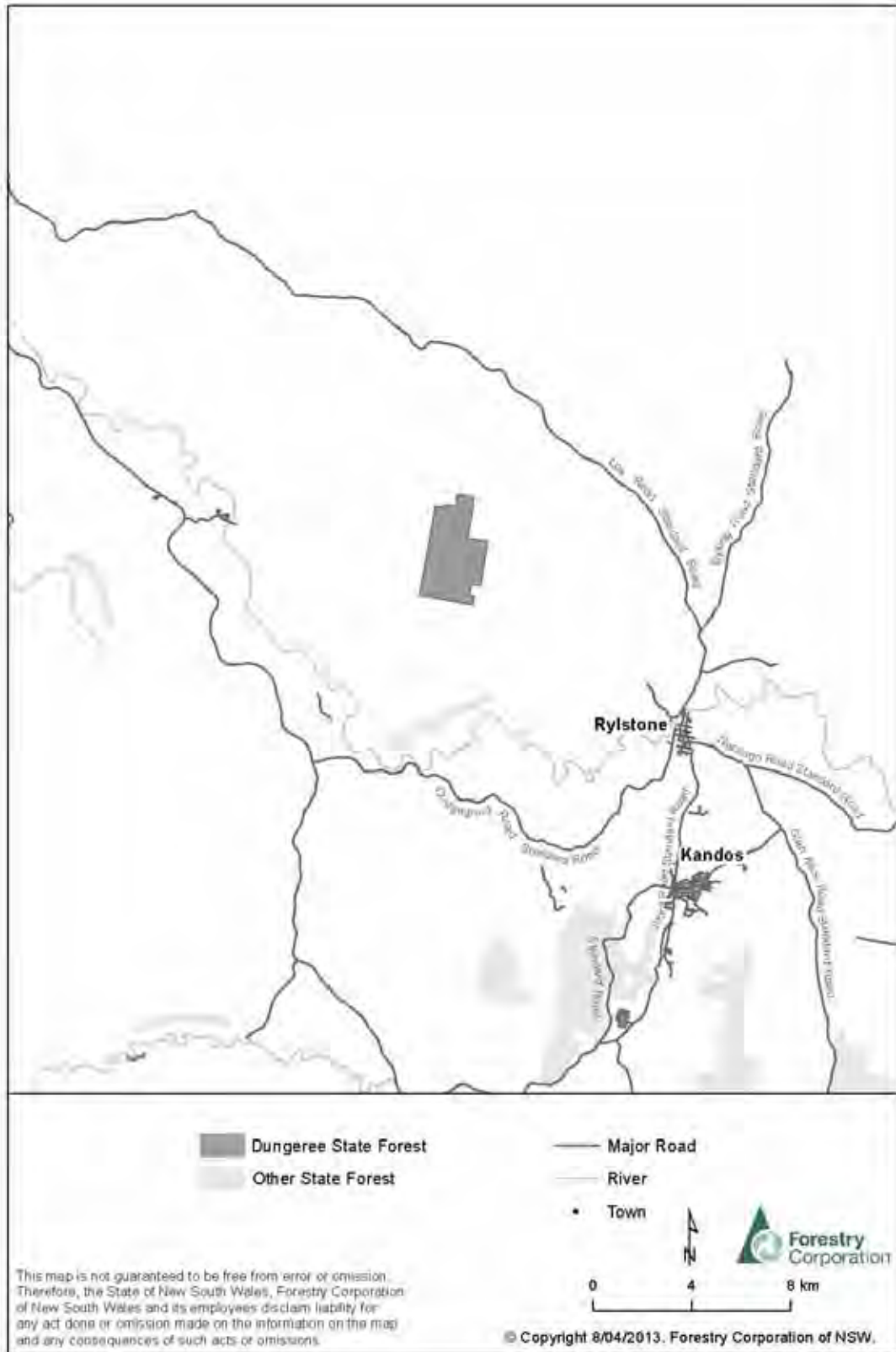
- (a) Gain written permission from Forestry Corporation of NSW or the Game Council on behalf of Forestry Corporation of NSW prior to accessing the declared lands;
- (b) Comply with all conditions in the written permission; and
- (c) Comply with any sign erected by Forestry Corporation of NSW or any sign approved by Forestry Corporation of NSW and erected by the Game Council.

NOTE: This declaration is limited to game animals as prescribed in section 5(1) of the Game and Feral Animal Control Act 2002.


Dated this 29th day of April 2013

KATRINA ANN HODGKINSON, M.P.,
Minister for Primary Industries

Schedule 3 Locality



Schedule 4 Location



GAME AND FERAL ANIMAL CONTROL ACT 2002
ORDER

Declaration of public lands for hunting for the purposes of the
Game and Feral Animal Control Act 2002

I, KATRINA ANN HODGKINSON, M.P., Minister for Primary Industries, pursuant to section 20 of the Game and Feral Animal Control Act 2002 after having had regard to the matters set out in section 20(4), declare that game animals on public land described in Schedule 1 may be hunted by persons duly licensed, subject to the terms contained in Schedule 2.

SCHEDULE 1 - the declared land
East Cookeys Plains State Forest

East Cookeys Plains State Forest is located approximately 41km west of the township of Parkes. A locality map is contained in Schedule 3 and a location map is contained in Schedule 4.

East Cookeys Plains State Forest area: 2391 hectares.

SCHEDULE 2 - Terms

1. Duration of the declaration

This declaration shall remain in force for the period commencing on the date this Order is made until 26th of April 2023.

2. Authority of this declaration

This declaration does not confer authority to do anything that is inconsistent with the requirements of any other Act or law.

3. Requirements of the declaration

A person who hunts on the declared lands must:

- (a) Gain written permission from Forestry Corporation of NSW or the Game Council on behalf of Forestry Corporation of NSW prior to accessing the declared lands;
- (b) Comply with all conditions in the written permission; and
- (c) Comply with any sign erected by Forestry Corporation of NSW or any sign approved by Forestry Corporation of NSW and erected by the Game Council.

NOTE: This declaration is limited to game animals as prescribed in section 5(1) of the Game and Feral Animal Control Act 2002.


Dated this 29th day of April 2013

KATRINA ANN HODGKINSON, M.P.,
Minister for Primary Industries

Schedule 3 Locality



Schedule 4 Location



GAME AND FERAL ANIMAL CONTROL ACT 2002
ORDER

**Declaration of public lands for hunting for the purposes of the
Game and Feral Animal Control Act 2002**

I, KATRINA ANN HODGKINSON, M.P., Minister for Primary Industries, pursuant to section 20 of the Game and Feral Animal Control Act 2002 after having had regard to the matters set out in section 20(4), declare that game animals on public land described in Schedule 1 may be hunted by persons duly licensed, subject to the terms contained in Schedule 2.

SCHEDULE 1 - the declared land

Ellangowan State Forest

Ellangowan State Forest is located approximately 21km south of the township of Casino. A locality map is contained in Schedule 3 and a location map is contained in Schedule 4.

Ellangowan State Forest area: 1179 hectares.

SCHEDULE 2 - Terms

1. Duration of the declaration

This declaration shall remain in force for the period commencing on the date this Order is made until 26th of April 2023.

2. Authority of this declaration

This declaration does not confer authority to do anything that is inconsistent with the requirements of any other Act or law.

3. Requirements of the declaration

A person who hunts on the declared lands must:

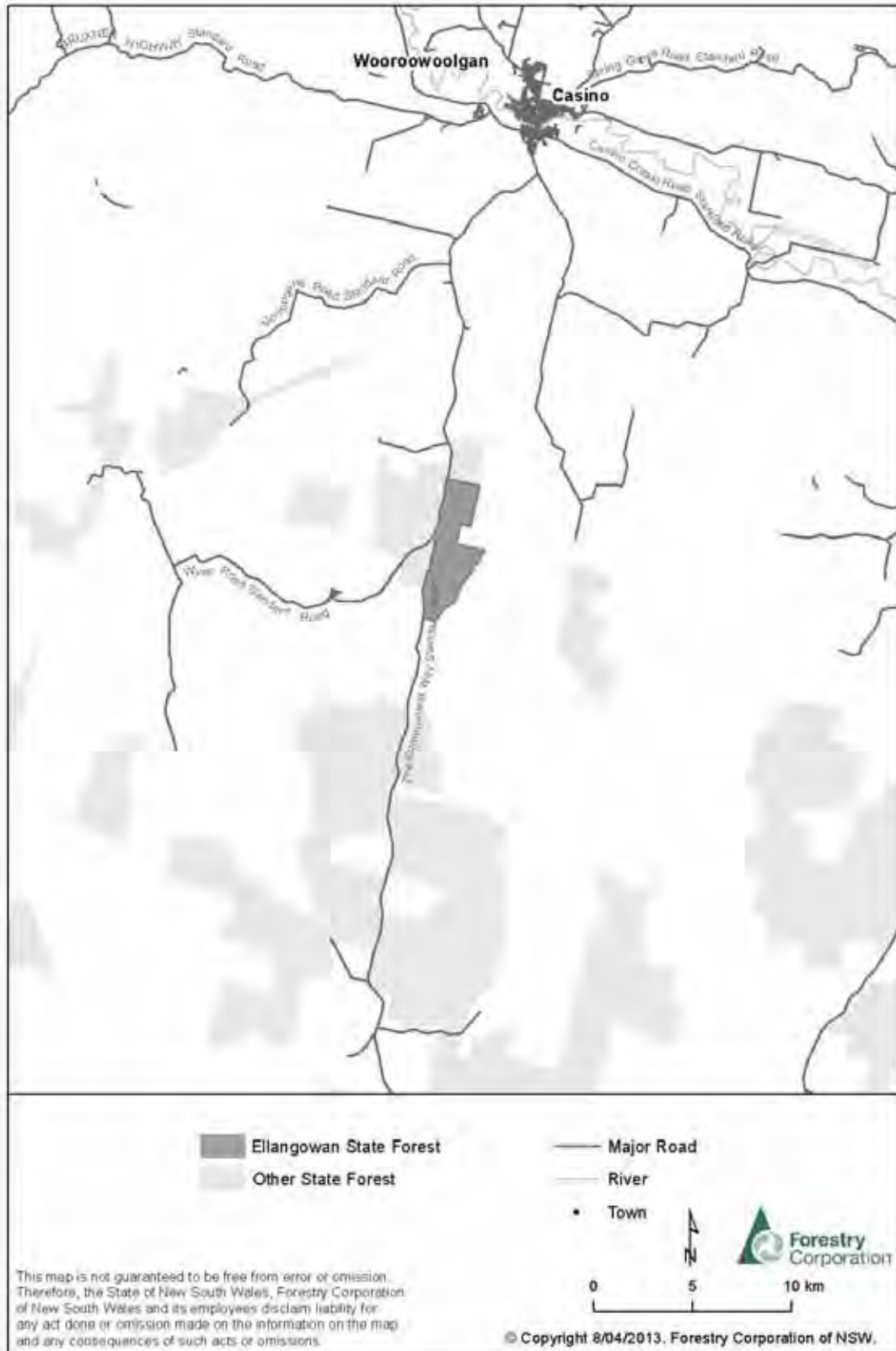
- (a) Gain written permission from Forestry Corporation of NSW or the Game Council on behalf of Forestry Corporation of NSW prior to accessing the declared lands;
- (b) Comply with all conditions in the written permission; and
- (c) Comply with any sign erected by Forestry Corporation of NSW or any sign approved by Forestry Corporation of NSW and erected by the Game Council.

NOTE: This declaration is limited to game animals as prescribed in section 5(1) of the Game and Feral Animal Control Act 2002.

Dated this 29th day of April 2013

KATRINA ANN HODGKINSON, M.P.,
Minister for Primary Industries

Schedule 3 Locality



Schedule 4 Location



GAME AND FERAL ANIMAL CONTROL ACT 2002**ORDER****Declaration of public lands for hunting for the purposes of the
Game and Feral Animal Control Act 2002**

I, KATRINA ANN HODGKINSON, M.P., Minister for Primary Industries, pursuant to section 20 of the Game and Feral Animal Control Act 2002 after having had regard to the matters set out in section 20(4), declare that game animals on public land described in Schedule 1 may be hunted by persons duly licensed, subject to the terms contained in Schedule 2.

SCHEDULE 1 - the declared land**Etoo State Forest**

Etoo State Forest is located approximately 66km west of the township of Narrabri. A locality map is contained in Schedule 3 and a location map is contained in Schedule 4.

Etoo State Forest area: 2914 hectares.

SCHEDULE 2 - Terms**1. Duration of the declaration**

This declaration shall remain in force for the period commencing on the date this Order is made until 26th of April 2023.

2. Authority of this declaration

This declaration does not confer authority to do anything that is inconsistent with the requirements of any other Act or law.

3. Requirements of the declaration

A person who hunts on the declared lands must:

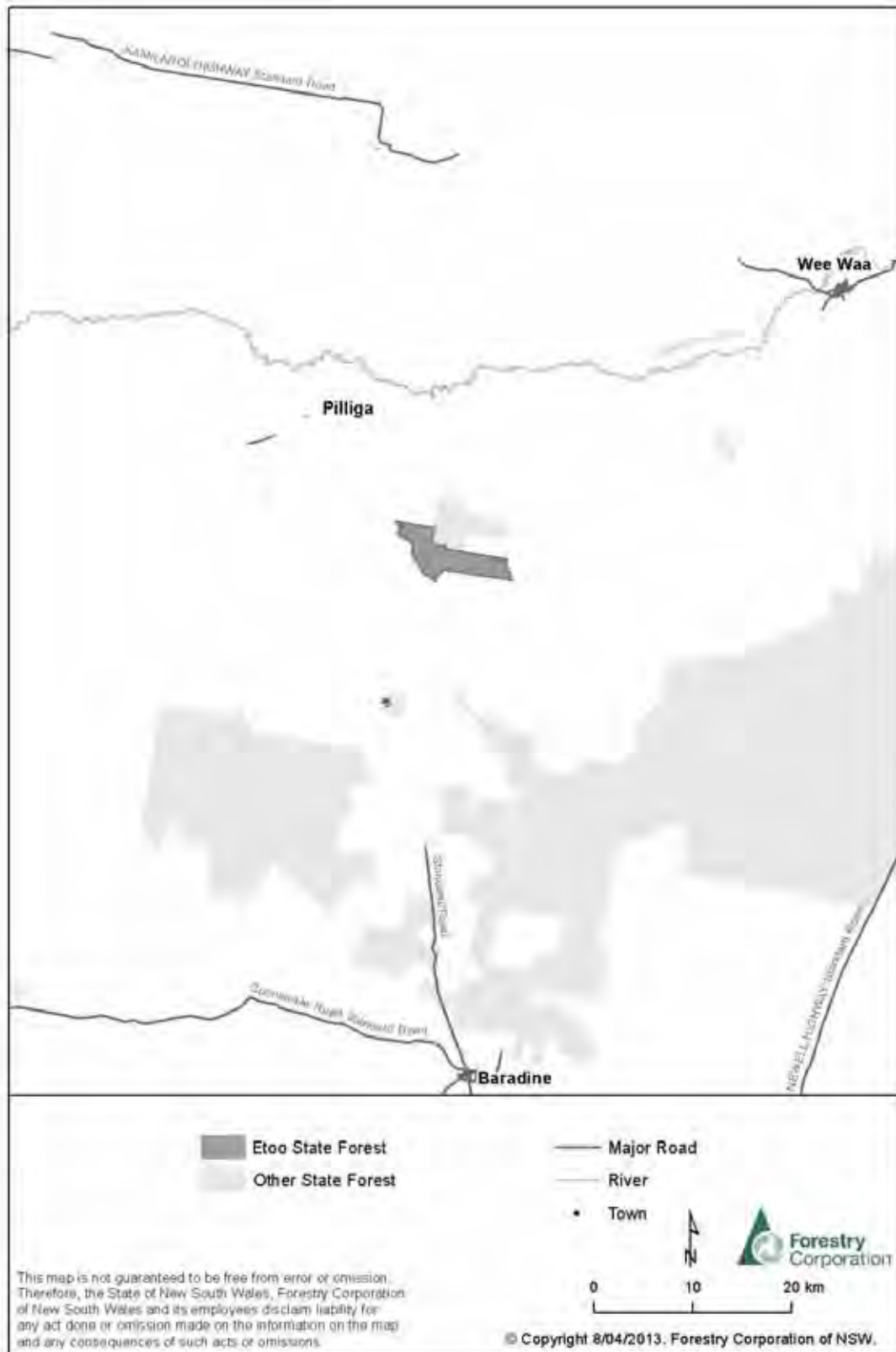
- (a) Gain written permission from Forestry Corporation of NSW or the Game Council on behalf of Forestry Corporation of NSW prior to accessing the declared lands;
- (b) Comply with all conditions in the written permission; and
- (c) Comply with any sign erected by Forestry Corporation of NSW or any sign approved by Forestry Corporation of NSW and erected by the Game Council.

NOTE: This declaration is limited to game animals as prescribed in section 5(1) of the Game and Feral Animal Control Act 2002.

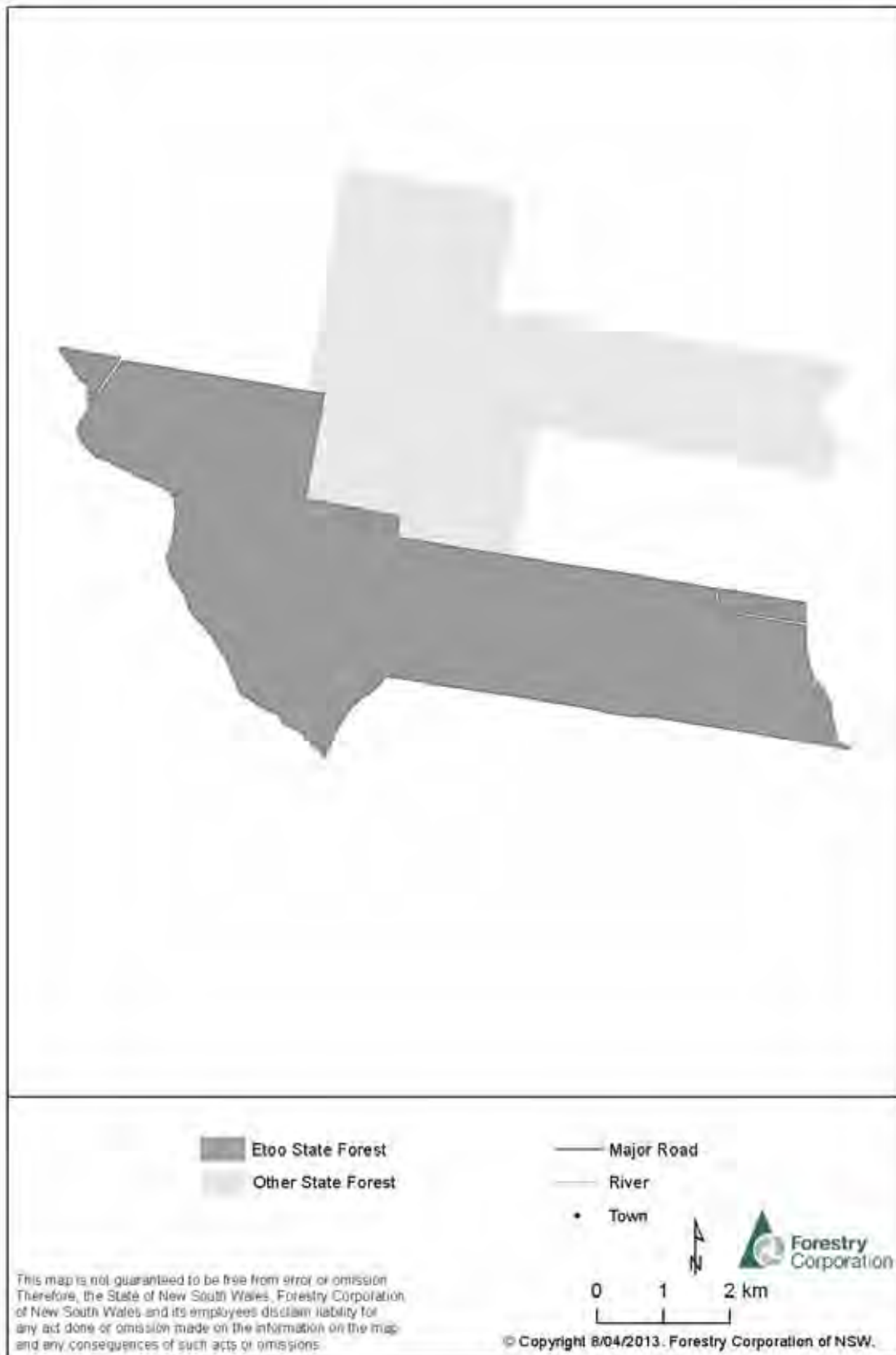
Dated this 29th day of April 2013

KATRINA ANN HODGKINSON, M.P.,
Minister for Primary Industries

Schedule 3 Locality



Schedule 4 Location



GAME AND FERAL ANIMAL CONTROL ACT 2002**ORDER****Declaration of public lands for hunting for the purposes of the
Game and Feral Animal Control Act 2002**

I, KATRINA ANN HODGKINSON, M.P., Minister for Primary Industries, pursuant to section 20 of the Game and Feral Animal Control Act 2002 after having had regard to the matters set out in section 20(4), declare that game animals on public land described in Schedule 1 may be hunted by persons duly licensed, subject to the terms contained in Schedule 2.

SCHEDULE 1 - the declared land**Euglo South State Forest**

Euglo South State Forest is located approximately 44km south of the township of Condobolin. A locality map is contained in Schedule 3 and a location map is contained in Schedule 4.

Euglo South State Forest area: 1590 hectares.

SCHEDULE 2 - Terms**1. Duration of the declaration**

This declaration shall remain in force for the period commencing on the date this Order is made until 26th of April 2023.

2. Authority of this declaration

This declaration does not confer authority to do anything that is inconsistent with the requirements of any other Act or law.

3. Requirements of the declaration

A person who hunts on the declared lands must:

- (a) Gain written permission from Forestry Corporation of NSW or the Game Council on behalf of Forestry Corporation of NSW prior to accessing the declared lands;
- (b) Comply with all conditions in the written permission; and
- (c) Comply with any sign erected by Forestry Corporation of NSW or any sign approved by Forestry Corporation of NSW and erected by the Game Council.

NOTE: This declaration is limited to game animals as prescribed in section 5(1) of the Game and Feral Animal Control Act 2002.

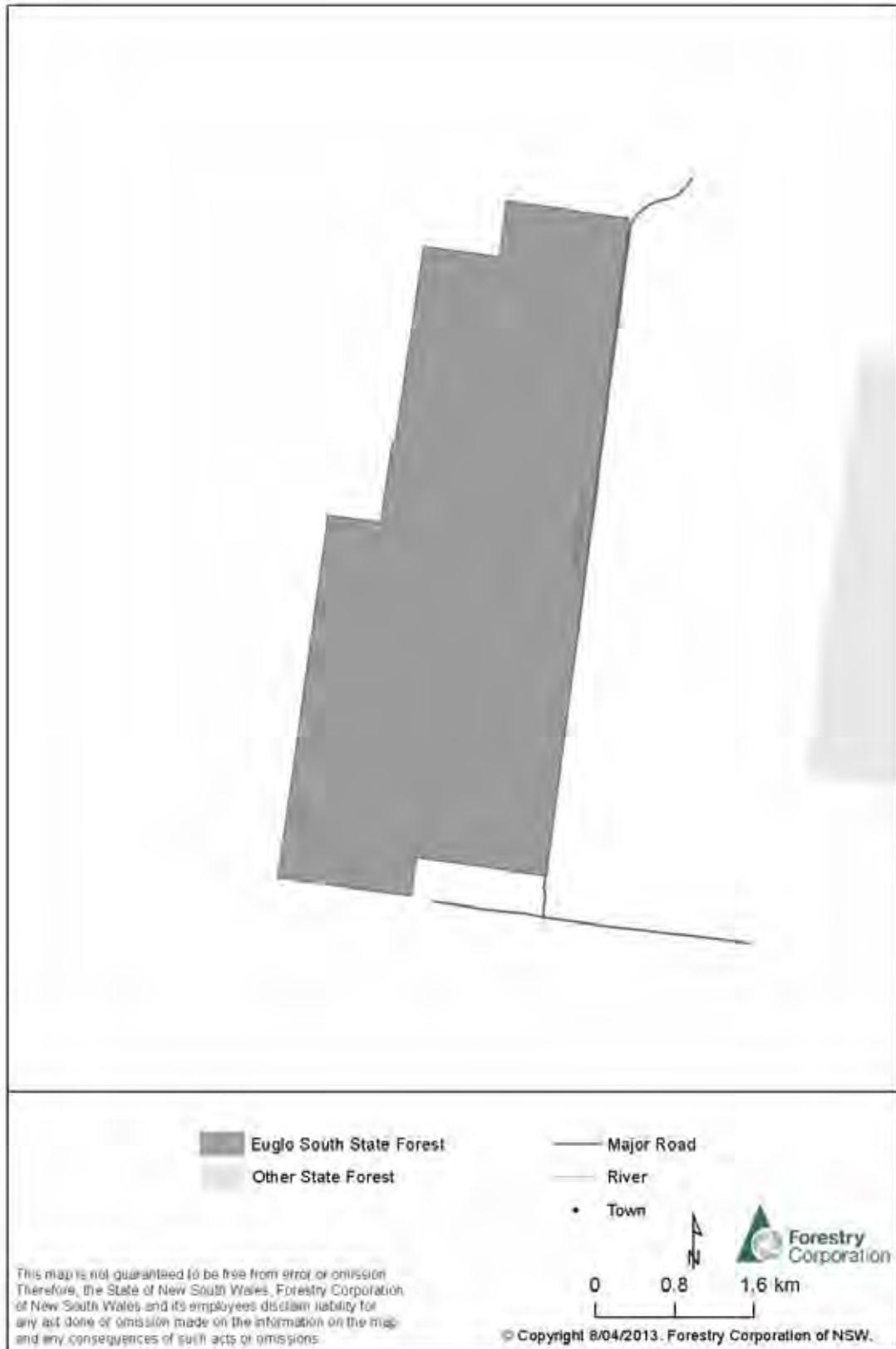
Dated this 29th day of April 2013

KATRINA ANN HODGKINSON, M.P.,
Minister for Primary Industries

Schedule 3 Locality



Schedule 4 Location



GAME AND FERAL ANIMAL CONTROL ACT 2002
ORDER

Declaration of public lands for hunting for the purposes of the
Game and Feral Animal Control Act 2002

I, KATRINA ANN HODGKINSON, M.P., Minister for Primary Industries, pursuant to section 20 of the Game and Feral Animal Control Act 2002 after having had regard to the matters set out in section 20(4), declare that game animals on public land described in Schedule 1 may be hunted by persons duly licensed, subject to the terms contained in Schedule 2.

SCHEDULE 1 - the declared land

Eurabba State Forest

Eurabba State Forest is located approximately 46km north east of the township of Temora. A locality map is contained in Schedule 3 and a location map is contained in Schedule 4.

Eurabba State Forest area: 752 hectares.

SCHEDULE 2 - Terms

1. Duration of the declaration

This declaration shall remain in force for the period commencing on the date this Order is made until 26th of April 2023.

2. Authority of this declaration

This declaration does not confer authority to do anything that is inconsistent with the requirements of any other Act or law.

3. Requirements of the declaration

A person who hunts on the declared lands must:


- (a) Gain written permission from Forestry Corporation of NSW or the Game Council on behalf of Forestry Corporation of NSW prior to accessing the declared lands;
- (b) Comply with all conditions in the written permission; and
- (c) Comply with any sign erected by Forestry Corporation of NSW or any sign approved by Forestry Corporation of NSW and erected by the Game Council.

NOTE: This declaration is limited to game animals as prescribed in section 5(1) of the Game and Feral Animal Control Act 2002.

Dated this 29th day of April 2013

KATRINA ANN HODGKINSON, M.P.,
Minister for Primary Industries

Schedule 4 Location



GAME AND FERAL ANIMAL CONTROL ACT 2002**ORDER****Declaration of public lands for hunting for the purposes of the
Game and Feral Animal Control Act 2002**

I, KATRINA ANN HODGKINSON, M.P., Minister for Primary Industries, pursuant to section 20 of the Game and Feral Animal Control Act 2002 after having had regard to the matters set out in section 20(4), declare that game animals on public land described in Schedule 1 may be hunted by persons duly licensed, subject to the terms contained in Schedule 2.

SCHEDULE 1 - the declared land**Fullers State Forest**

Fullers State Forest is located approximately 39km south west of the township of Casino. A locality map is contained in Schedule 3 and a location map is contained in Schedule 4.

Fullers State Forest area: 1053 hectares.

SCHEDULE 2 - Terms**1. Duration of the declaration**

This declaration shall remain in force for the period commencing on the date this Order is made until 26th of April 2023.

2. Authority of this declaration

This declaration does not confer authority to do anything that is inconsistent with the requirements of any other Act or law.

3. Requirements of the declaration

A person who hunts on the declared lands must:

- (a) Gain written permission from Forestry Corporation of NSW or the Game Council on behalf of Forestry Corporation of NSW prior to accessing the declared lands;
- (b) Comply with all conditions in the written permission; and
- (c) Comply with any sign erected by Forestry Corporation of NSW or any sign approved by Forestry Corporation of NSW and erected by the Game Council.

NOTE: This declaration is limited to game animals as prescribed in section 5(1) of the Game and Feral Animal Control Act 2002.

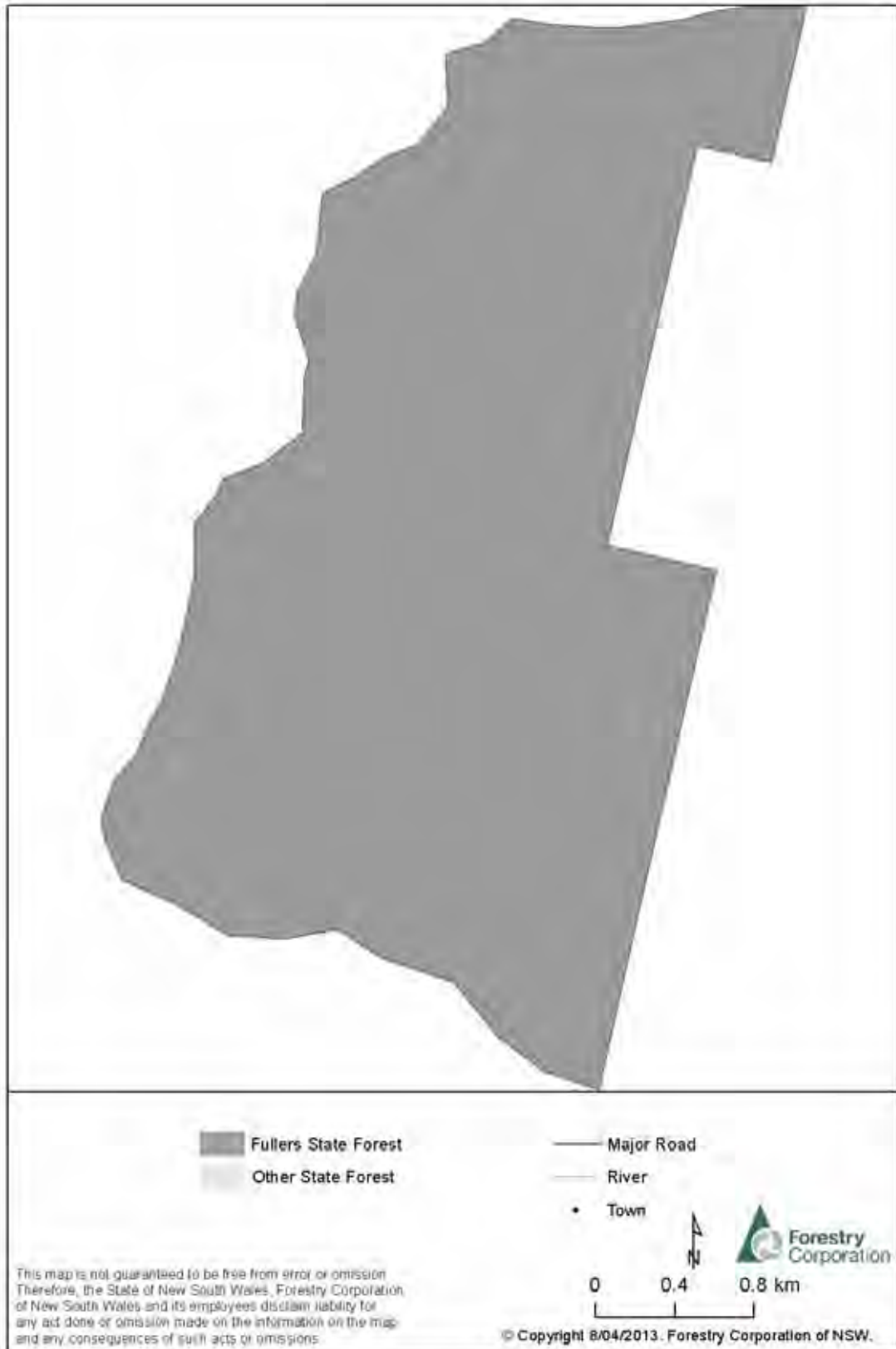
Dated this 29th day of April 2013

KATRINA ANN HODGKINSON, M.P.,
Minister for Primary Industries

Schedule 3 Locality



Schedule 4 Location



GAME AND FERAL ANIMAL CONTROL ACT 2002
ORDER

Declaration of public lands for hunting for the purposes of the
Game and Feral Animal Control Act 2002

I, KATRINA ANN HODGKINSON, M.P., Minister for Primary Industries, pursuant to section 20 of the Game and Feral Animal Control Act 2002 after having had regard to the matters set out in section 20(4), declare that game animals on public land described in Schedule 1 may be hunted by persons duly licensed, subject to the terms contained in Schedule 2.

SCHEDULE 1 - the declared land
Ganmain State Forest

Ganmain State Forest is located approximately 39km west of the township of Narrandera. A locality map is contained in Schedule 3 and a location map is contained in Schedule 4.

Ganmain State Forest area: 979 hectares.

SCHEDULE 2 - Terms

1. Duration of the declaration

This declaration shall remain in force for the period commencing on the date this Order is made until 26th of April 2023.

2. Authority of this declaration

This declaration does not confer authority to do anything that is inconsistent with the requirements of any other Act or law.

3. Requirements of the declaration

A person who hunts on the declared lands must:

- (a) Gain written permission from Forestry Corporation of NSW or the Game Council on behalf of Forestry Corporation of NSW prior to accessing the declared lands;
- (b) Comply with all conditions in the written permission; and
- (c) Comply with any sign erected by Forestry Corporation of NSW or any sign approved by Forestry Corporation of NSW and erected by the Game Council.

NOTE: This declaration is limited to game animals as prescribed in section 5(1) of the Game and Feral Animal Control Act 2002.

Dated this 29th day of April 2013

KATRINA ANN HODGKINSON, M.P.,
Minister for Primary Industries

Schedule 3 Locality



Schedule 4 Location



GAME AND FERAL ANIMAL CONTROL ACT 2002**ORDER****Declaration of public lands for hunting for the purposes of the
Game and Feral Animal Control Act 2002**

I, KATRINA ANN HODGKINSON, M.P., Minister for Primary Industries, pursuant to section 20 of the Game and Feral Animal Control Act 2002 after having had regard to the matters set out in section 20(4), declare that game animals on public land described in Schedule 1 may be hunted by persons duly licensed, subject to the terms contained in Schedule 2.

SCHEDULE 1 - the declared land**Gilgunnia State Forest**

Gilgunnia State Forest is located approximately 97km south of the township of Cobar. A locality map is contained in Schedule 3 and a location map is contained in Schedule 4.

Gilgunnia State Forest area: 898 hectares.

SCHEDULE 2 - Terms**1. Duration of the declaration**

This declaration shall remain in force for the period commencing on the date this Order is made until 26th of April 2023.

2. Authority of this declaration

This declaration does not confer authority to do anything that is inconsistent with the requirements of any other Act or law.

3. Requirements of the declaration

A person who hunts on the declared lands must:

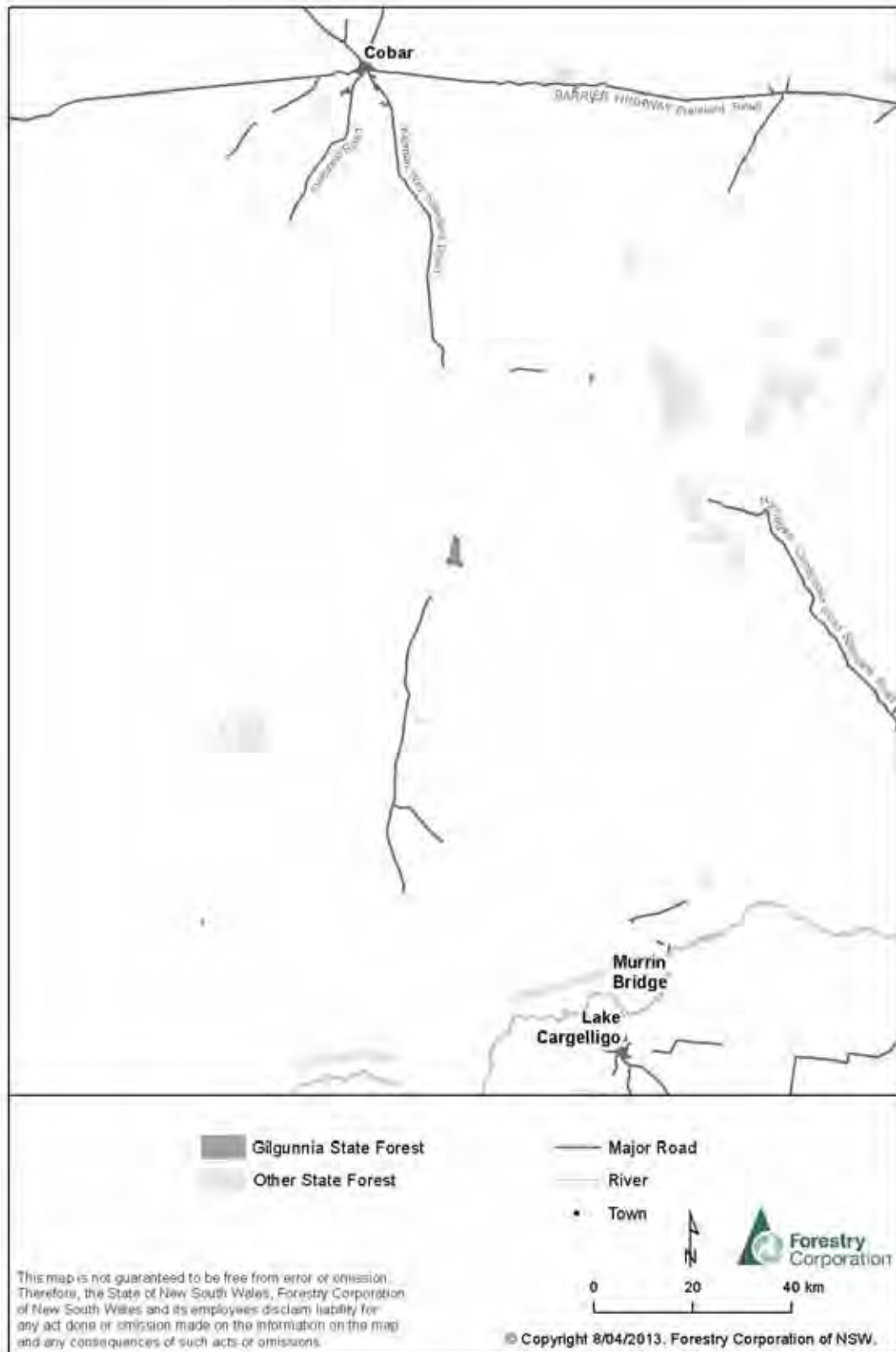
- (a) Gain written permission from Forestry Corporation of NSW or the Game Council on behalf of Forestry Corporation of NSW prior to accessing the declared lands;
- (b) Comply with all conditions in the written permission; and
- (c) Comply with any sign erected by Forestry Corporation of NSW or any sign approved by Forestry Corporation of NSW and erected by the Game Council.

NOTE: This declaration is limited to game animals as prescribed in section 5(1) of the Game and Feral Animal Control Act 2002.

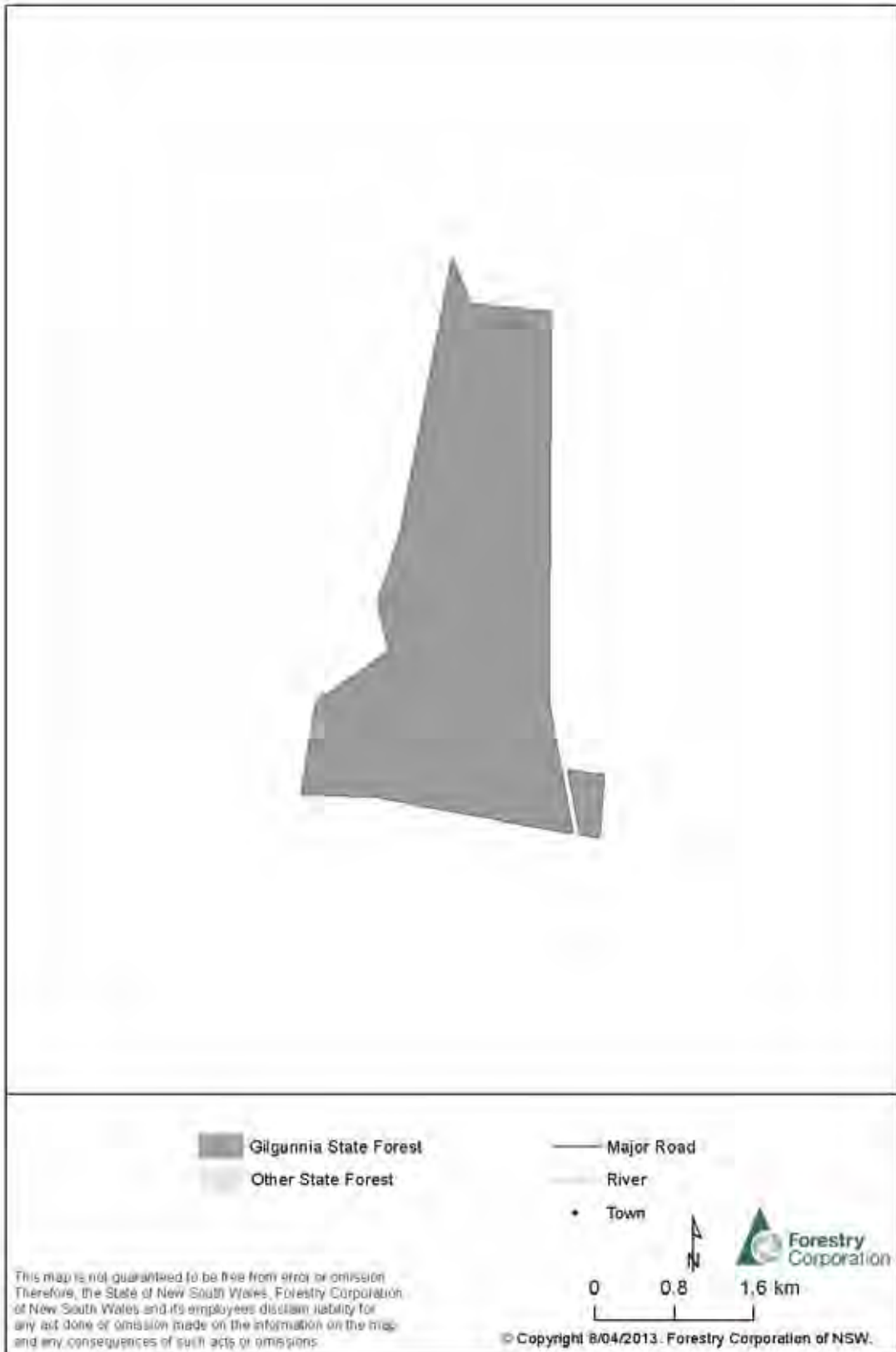
Dated this 29th day of April 2013

KATRINA ANN HODGKINSON, M.P.,
Minister for Primary Industries

Schedule 3 Locality



Schedule 4 Location



GAME AND FERAL ANIMAL CONTROL ACT 2002
ORDER

Declaration of public lands for hunting for the purposes of the
Game and Feral Animal Control Act 2002

I, KATRINA ANN HODGKINSON, M.P., Minister for Primary Industries, pursuant to section 20 of the Game and Feral Animal Control Act 2002 after having had regard to the matters set out in section 20(4), declare that game animals on public land described in Schedule 1 may be hunted by persons duly licensed, subject to the terms contained in Schedule 2.

SCHEDULE 1 - the declared land

Gilgurry State Forest

Gilgurry State Forest is located approximately 32km north east of the township of Tenterfield. A locality map is contained in Schedule 3 and a location map is contained in Schedule 4.

Gilgurry State Forest area: 9531 hectares.

SCHEDULE 2 - Terms

1. Duration of the declaration

This declaration shall remain in force for the period commencing on the date this Order is made until 26th of April 2023.

2. Authority of this declaration

This declaration does not confer authority to do anything that is inconsistent with the requirements of any other Act or law.

3. Requirements of the declaration

A person who hunts on the declared lands must:

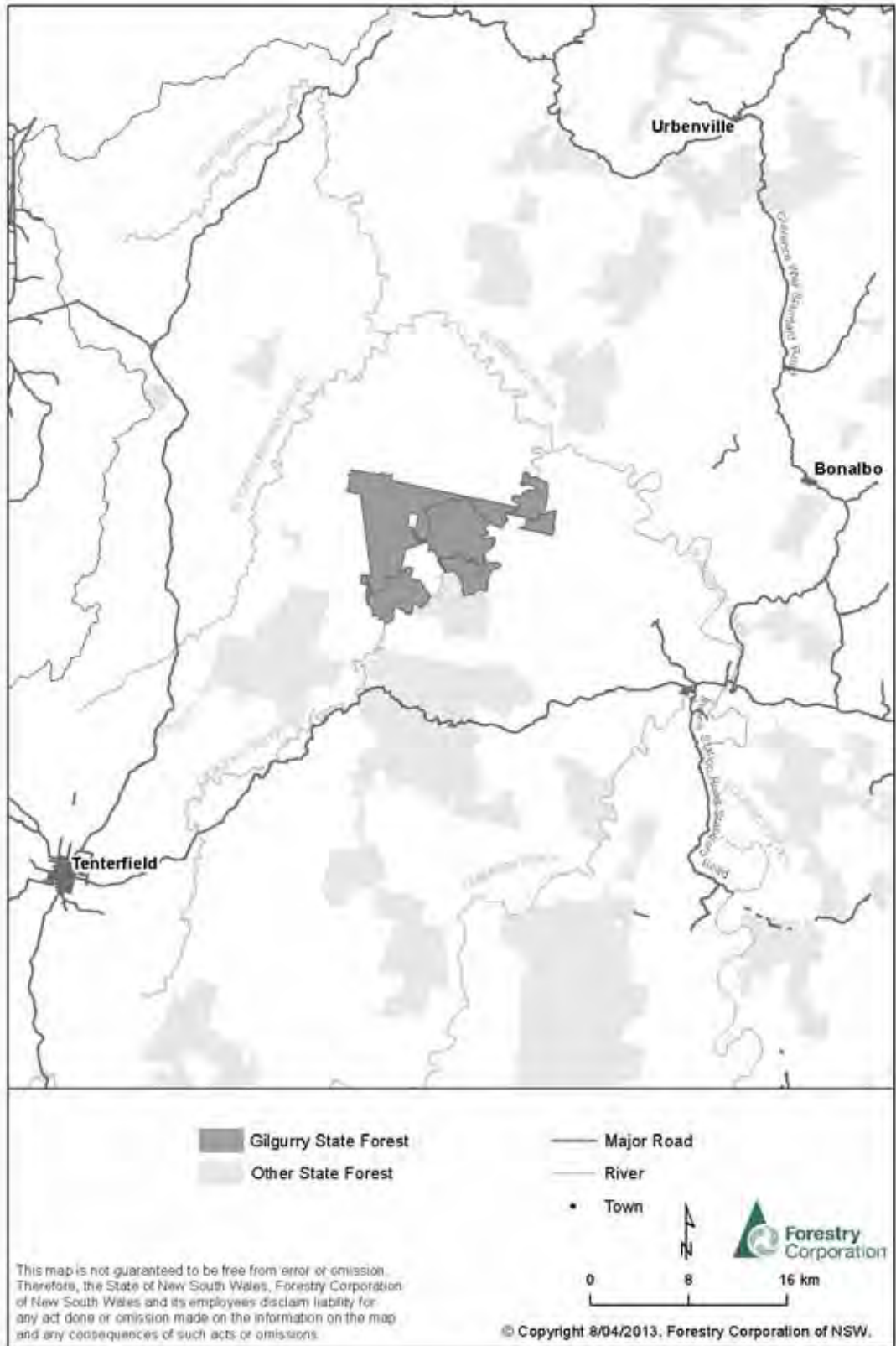
- (a) Gain written permission from Forestry Corporation of NSW or the Game Council on behalf of Forestry Corporation of NSW prior to accessing the declared lands;
- (b) Comply with all conditions in the written permission; and
- (c) Comply with any sign erected by Forestry Corporation of NSW or any sign approved by Forestry Corporation of NSW and erected by the Game Council.

NOTE: This declaration is limited to game animals as prescribed in section 5(1) of the Game and Feral Animal Control Act 2002.

Dated this 29th day of April 2013

KATRINA ANN HODGKINSON, M.P.,
Minister for Primary Industries

Schedule 3 Locality



Schedule 4 Location



GAME AND FERAL ANIMAL CONTROL ACT 2002**ORDER****Declaration of public lands for hunting for the purposes of the
Game and Feral Animal Control Act 2002**

I, KATRINA ANN HODGKINSON, M.P., Minister for Primary Industries, pursuant to section 20 of the Game and Feral Animal Control Act 2002 after having had regard to the matters set out in section 20(4), declare that game animals on public land described in Schedule 1 may be hunted by persons duly licensed, subject to the terms contained in Schedule 2.

SCHEDULE 1 - the declared land**Gillenbah State Forest**

Gillenbah State Forest is located approximately 6km south west of the township of Narrandera. A locality map is contained in Schedule 3 and a location map is contained in Schedule 4.

Gillenbah State Forest area: 3127 hectares.

SCHEDULE 2 - Terms**1. Duration of the declaration**

This declaration shall remain in force for the period commencing on the date this Order is made until 26th of April 2023.

2. Authority of this declaration

This declaration does not confer authority to do anything that is inconsistent with the requirements of any other Act or law.

3. Requirements of the declaration

A person who hunts on the declared lands must:

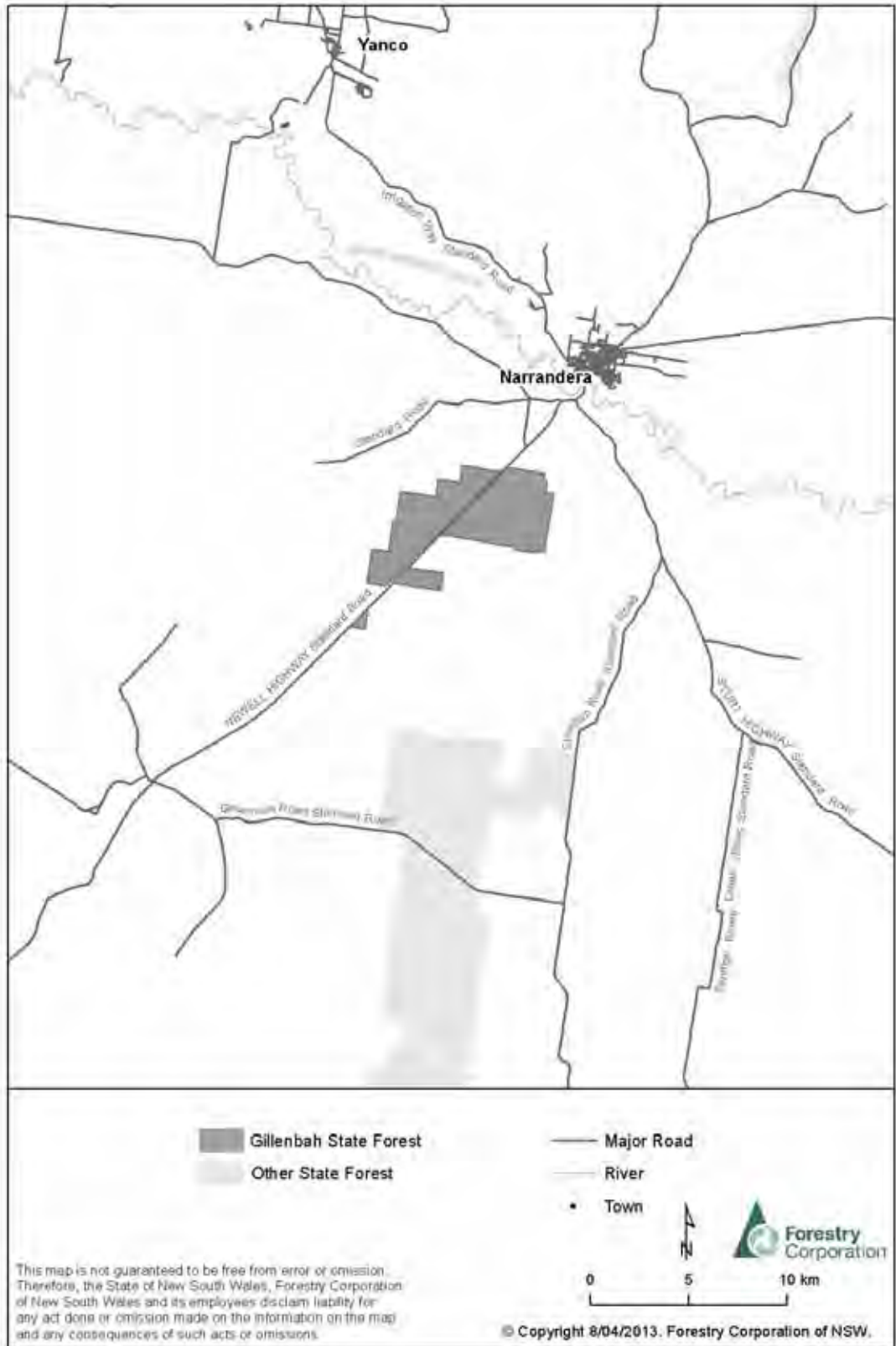
- (a) Gain written permission from Forestry Corporation of NSW or the Game Council on behalf of Forestry Corporation of NSW prior to accessing the declared lands;
- (b) Comply with all conditions in the written permission; and
- (c) Comply with any sign erected by Forestry Corporation of NSW or any sign approved by Forestry Corporation of NSW and erected by the Game Council.

NOTE: This declaration is limited to game animals as prescribed in section 5(1) of the Game and Feral Animal Control Act 2002.

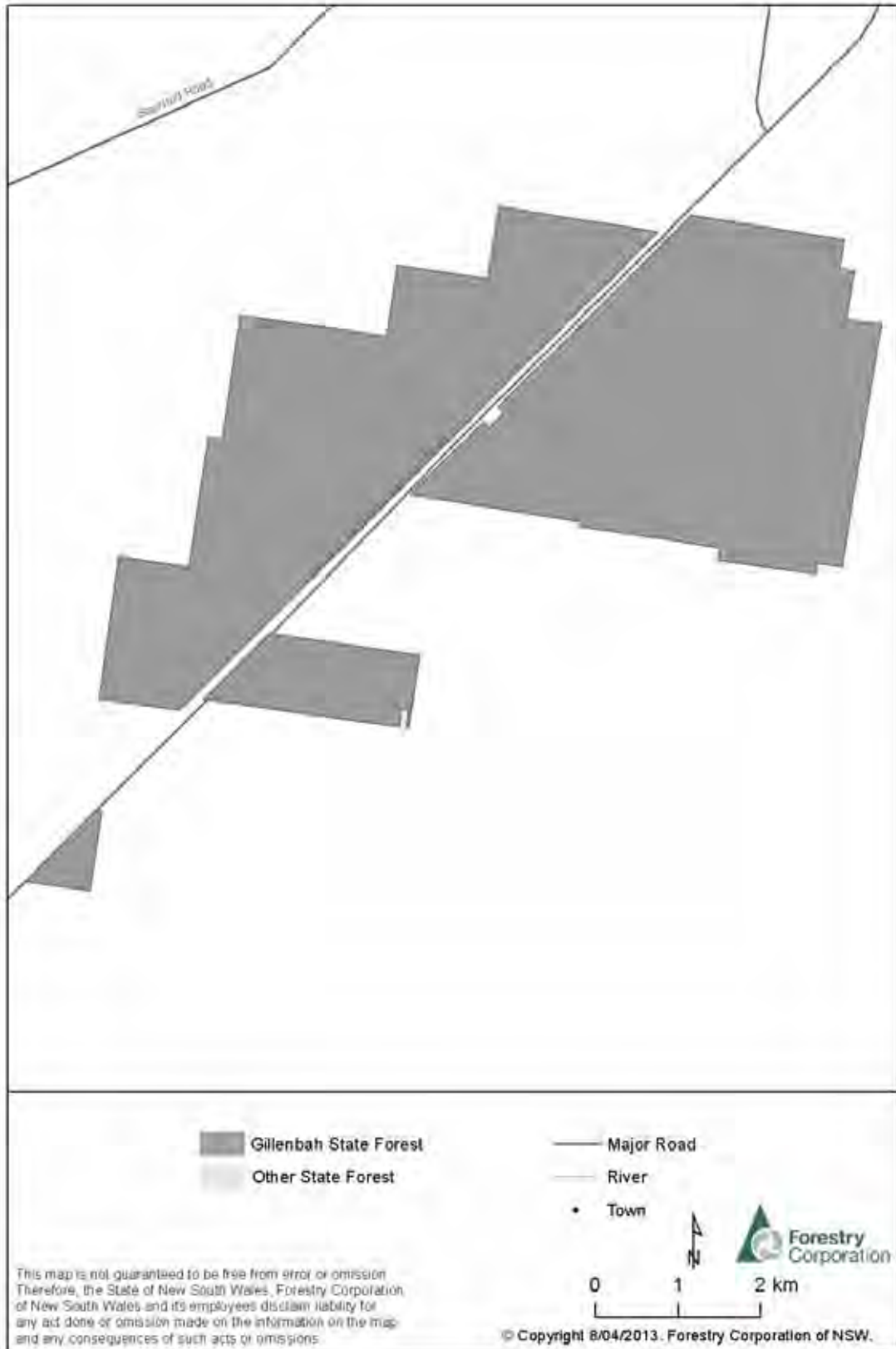
Dated this 29th day of April 2013

KATRINA ANN HODGKINSON, M.P.,
Minister for Primary Industries

Schedule 3 Locality



Schedule 4 Location



GAME AND FERAL ANIMAL CONTROL ACT 2002
ORDER

Declaration of public lands for hunting for the purposes of the
Game and Feral Animal Control Act 2002

I, KATRINA ANN HODGKINSON, M.P., Minister for Primary Industries, pursuant to section 20 of the Game and Feral Animal Control Act 2002 after having had regard to the matters set out in section 20(4), declare that game animals on public land described in Schedule 1 may be hunted by persons duly licensed, subject to the terms contained in Schedule 2.

SCHEDULE 1 - the declared land
Gilwarry State Forest

Gilwarry State Forest is located approximately 159km north west of the township of Coonabarabran. A locality map is contained in Schedule 3 and a location map is contained in Schedule 4.

Gilwarry State Forest area: 2279 hectares.

SCHEDULE 2 - Terms

1. Duration of the declaration

This declaration shall remain in force for the period commencing on the date this Order is made until 26th of April 2023.

2. Authority of this declaration

This declaration does not confer authority to do anything that is inconsistent with the requirements of any other Act or law.

3. Requirements of the declaration

A person who hunts on the declared lands must:

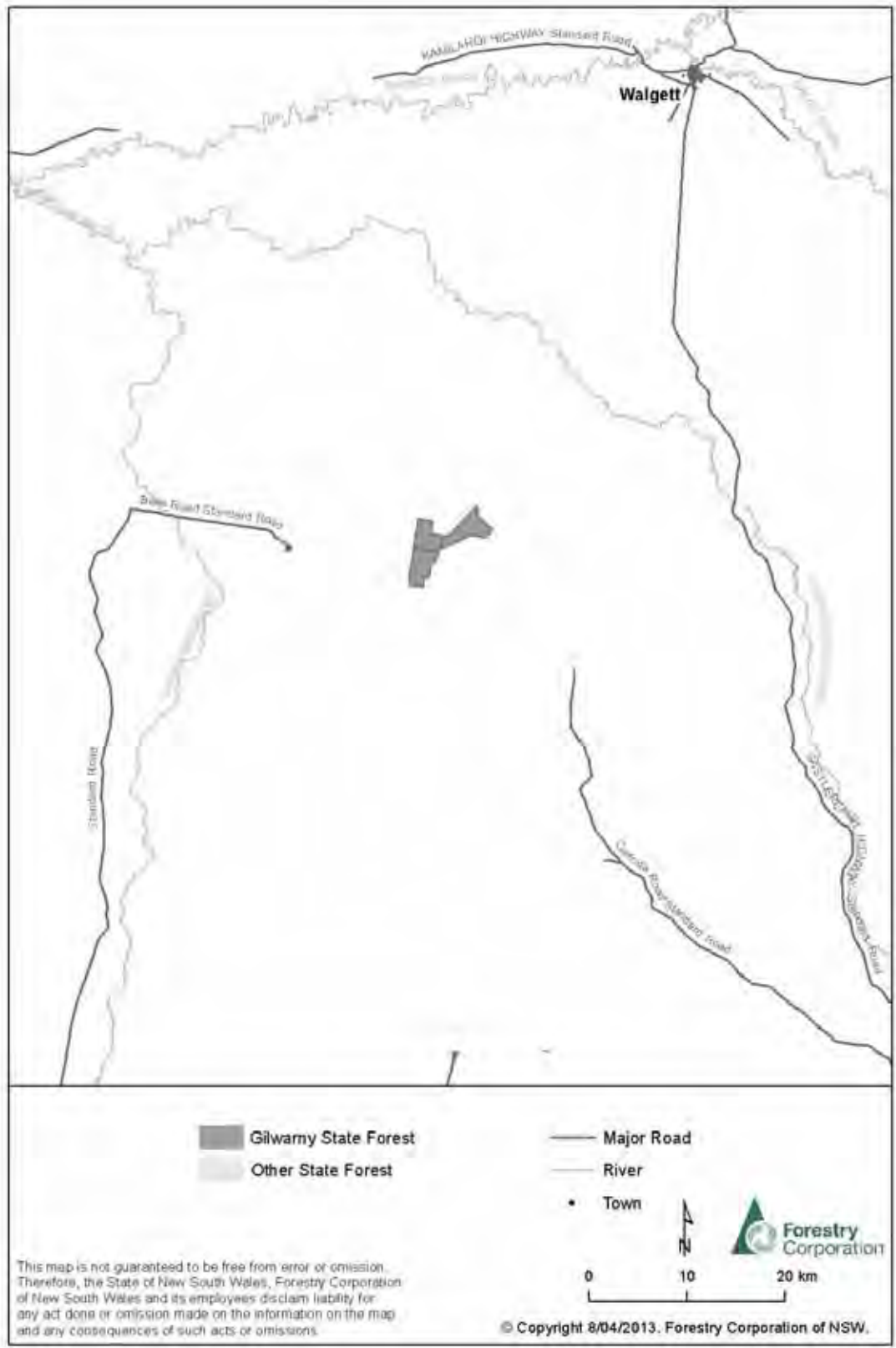
- (a) Gain written permission from Forestry Corporation of NSW or the Game Council on behalf of Forestry Corporation of NSW prior to accessing the declared lands;
- (b) Comply with all conditions in the written permission; and
- (c) Comply with any sign erected by Forestry Corporation of NSW or any sign approved by Forestry Corporation of NSW and erected by the Game Council.

NOTE: This declaration is limited to game animals as prescribed in section 5(1) of the Game and Feral Animal Control Act 2002.

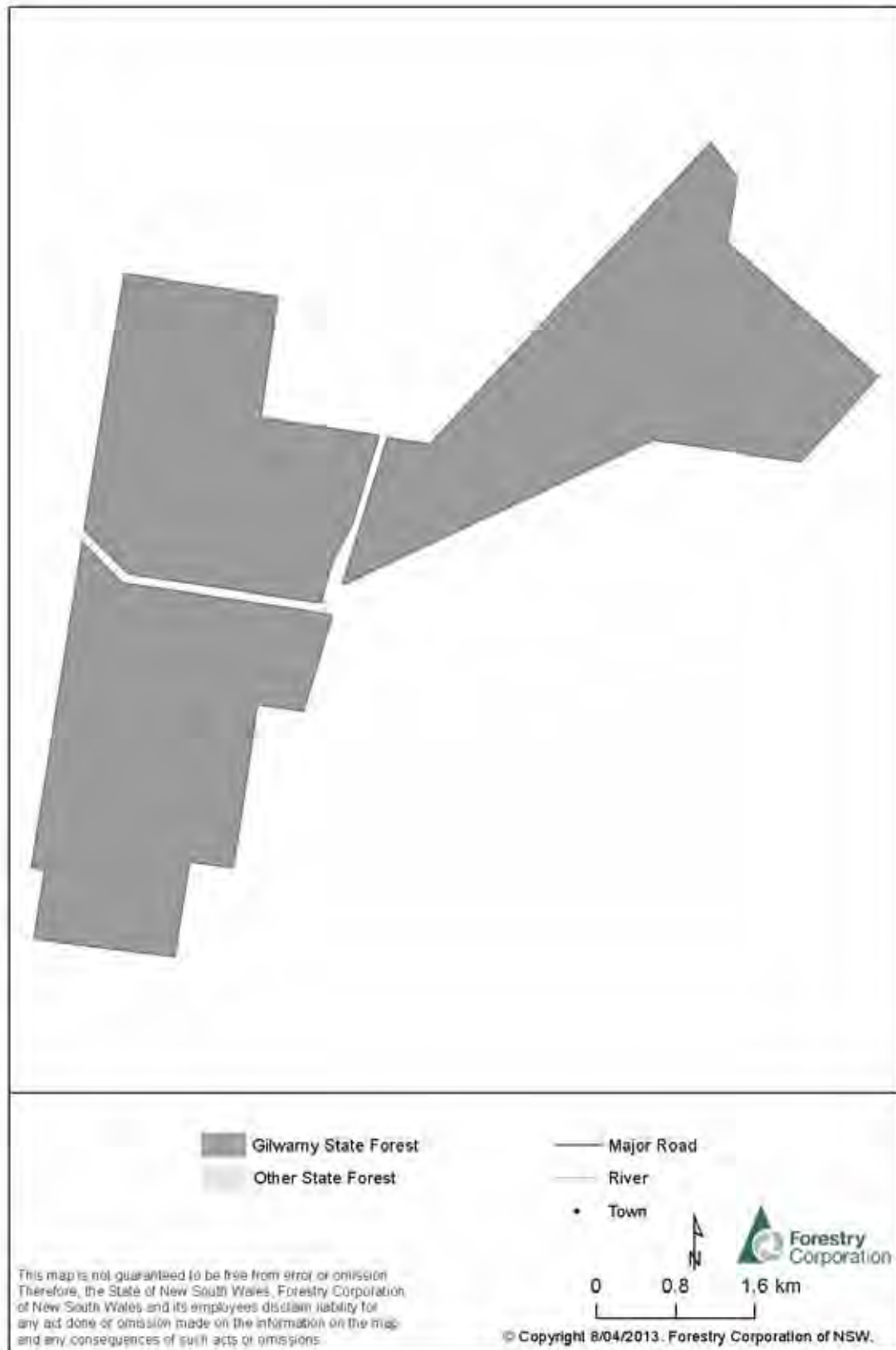
Dated this 29th day of April 2013

KATRINA ANN HODGKINSON, M.P.,
Minister for Primary Industries

Schedule 3 Locality



Schedule 4 Location



GAME AND FERAL ANIMAL CONTROL ACT 2002**ORDER****Declaration of public lands for hunting for the purposes of the
Game and Feral Animal Control Act 2002**

I, KATRINA ANN HODGKINSON, M.P., Minister for Primary Industries, pursuant to section 20 of the Game and Feral Animal Control Act 2002 after having had regard to the matters set out in section 20(4), declare that game animals on public land described in Schedule 1 may be hunted by persons duly licensed, subject to the terms contained in Schedule 2.

SCHEDULE 1 - the declared land**Girilambone State Forest**

Girilambone State Forest is located approximately 104km west of the township of Cobar. A locality map is contained in Schedule 3 and a location map is contained in Schedule 4.

Girilambone State Forest area: 972 hectares.

SCHEDULE 2 - Terms**1. Duration of the declaration**

This declaration shall remain in force for the period commencing on the date this Order is made until 26th of April 2023.

2. Authority of this declaration

This declaration does not confer authority to do anything that is inconsistent with the requirements of any other Act or law.

3. Requirements of the declaration

A person who hunts on the declared lands must:

- (a) Gain written permission from Forestry Corporation of NSW or the Game Council on behalf of Forestry Corporation of NSW prior to accessing the declared lands;
- (b) Comply with all conditions in the written permission; and
- (c) Comply with any sign erected by Forestry Corporation of NSW or any sign approved by Forestry Corporation of NSW and erected by the Game Council.

NOTE: This declaration is limited to game animals as prescribed in section 5(1) of the Game and Feral Animal Control Act 2002.

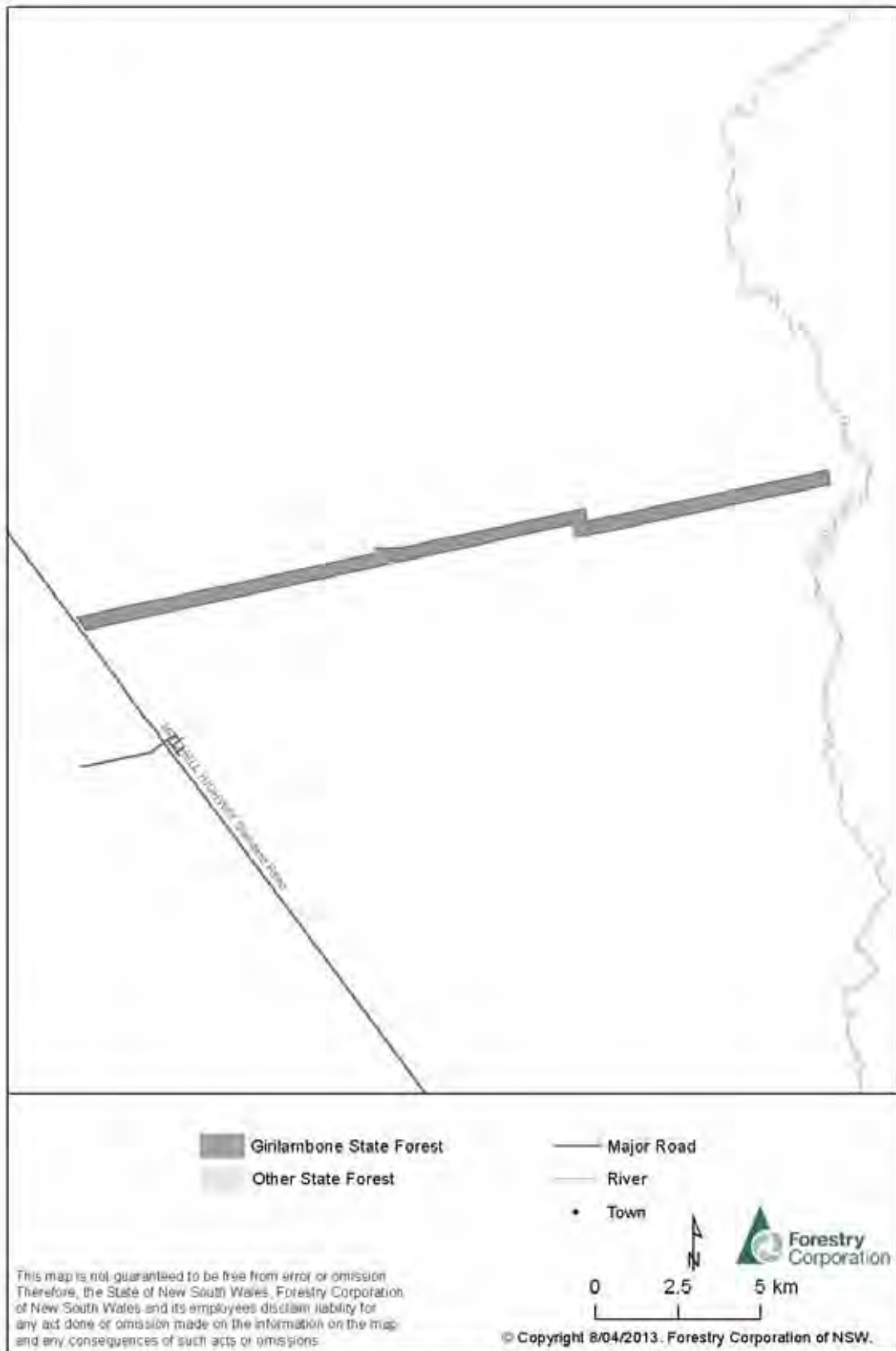
Dated this 29th day of April 2013

KATRINA ANN HODGKINSON, M.P.,
Minister for Primary Industries

Schedule 3 Locality



Schedule 4 Location



GAME AND FERAL ANIMAL CONTROL ACT 2002**ORDER****Declaration of public lands for hunting for the purposes of the
Game and Feral Animal Control Act 2002**

I, KATRINA ANN HODGKINSON, M.P., Minister for Primary Industries, pursuant to section 20 of the Game and Feral Animal Control Act 2002 after having had regard to the matters set out in section 20(4), declare that game animals on public land described in Schedule 1 may be hunted by persons duly licensed, subject to the terms contained in Schedule 2.

SCHEDULE 1 - the declared land**Glen Allen State Forest**

Glen Allen State Forest is located approximately 46km west of the township of Bega. A locality map is contained in Schedule 3 and a location map is contained in Schedule 4.

Glen Allen State Forest area: 1742 hectares.

SCHEDULE 2 - Terms**1. Duration of the declaration**

This declaration shall remain in force for the period commencing on the date this Order is made until 26th of April 2023.

2. Authority of this declaration

This declaration does not confer authority to do anything that is inconsistent with the requirements of any other Act or law.

3. Requirements of the declaration

A person who hunts on the declared lands must:

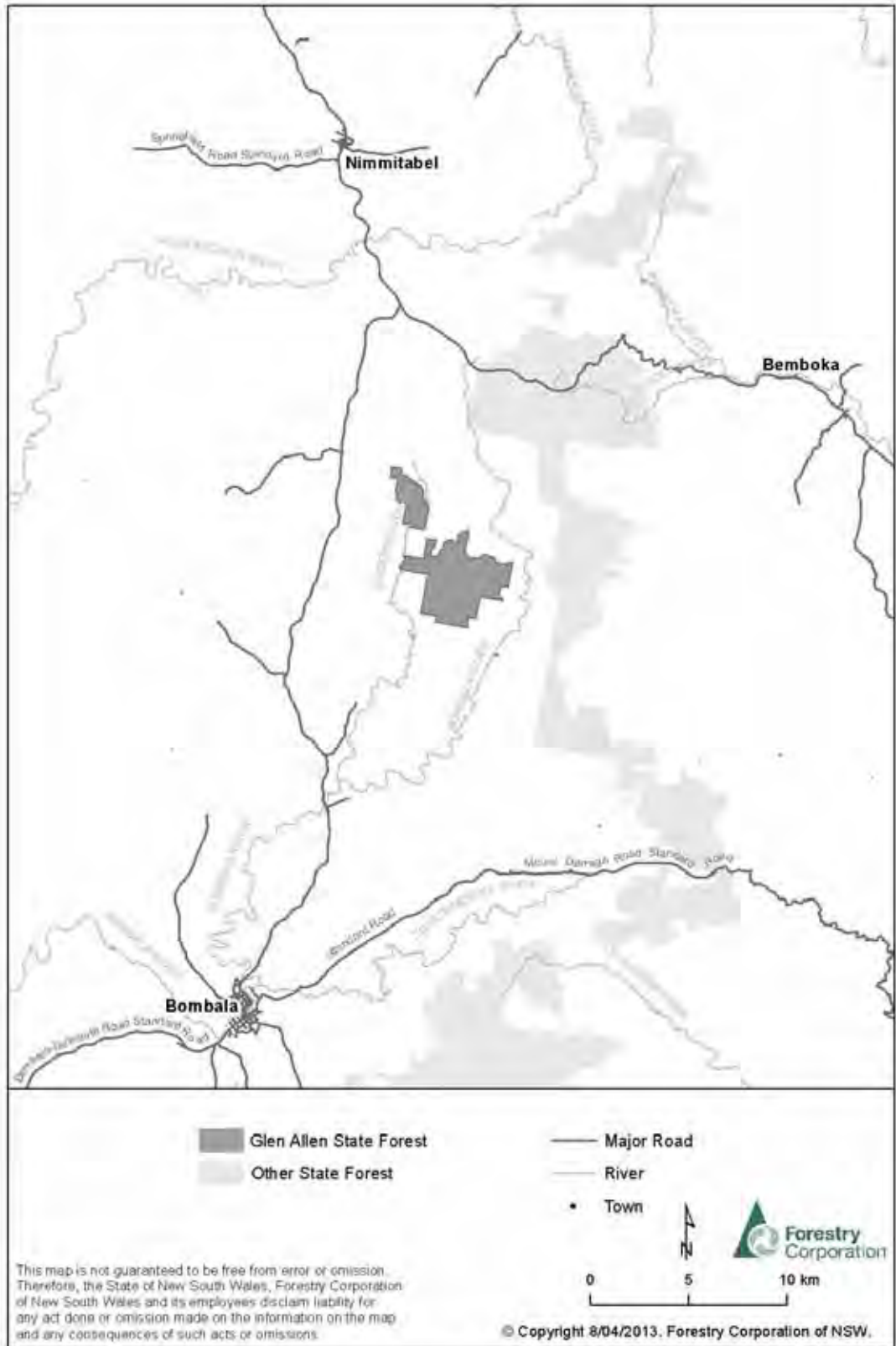
- (a) Gain written permission from Forestry Corporation of NSW or the Game Council on behalf of Forestry Corporation of NSW prior to accessing the declared lands;
- (b) Comply with all conditions in the written permission; and
- (c) Comply with any sign erected by Forestry Corporation of NSW or any sign approved by Forestry Corporation of NSW and erected by the Game Council.

NOTE: This declaration is limited to game animals as prescribed in section 5(1) of the Game and Feral Animal Control Act 2002.

Dated this 29th day of April 2013

KATRINA ANN HODGKINSON, M.P.,
Minister for Primary Industries

Schedule 3 Locality



Schedule 4 Location



GAME AND FERAL ANIMAL CONTROL ACT 2002**ORDER****Declaration of public lands for hunting for the purposes of the
Game and Feral Animal Control Act 2002**

I, KATRINA ANN HODGKINSON, M.P., Minister for Primary Industries, pursuant to section 20 of the Game and Feral Animal Control Act 2002 after having had regard to the matters set out in section 20(4), declare that game animals on public land described in Schedule 1 may be hunted by persons duly licensed, subject to the terms contained in Schedule 2.

SCHEDULE 1 - the declared land**Gunningbland State Forest**

Gunningbland State Forest is located approximately 18km west of the township of Parkes. A locality map is contained in Schedule 3 and a location map is contained in Schedule 4.

Gunningbland State Forest area: 1097 hectares.

SCHEDULE 2 - Terms**1. Duration of the declaration**

This declaration shall remain in force for the period commencing on the date this Order is made until 26th of April 2023.

2. Authority of this declaration

This declaration does not confer authority to do anything that is inconsistent with the requirements of any other Act or law.

3. Requirements of the declaration

A person who hunts on the declared lands must:

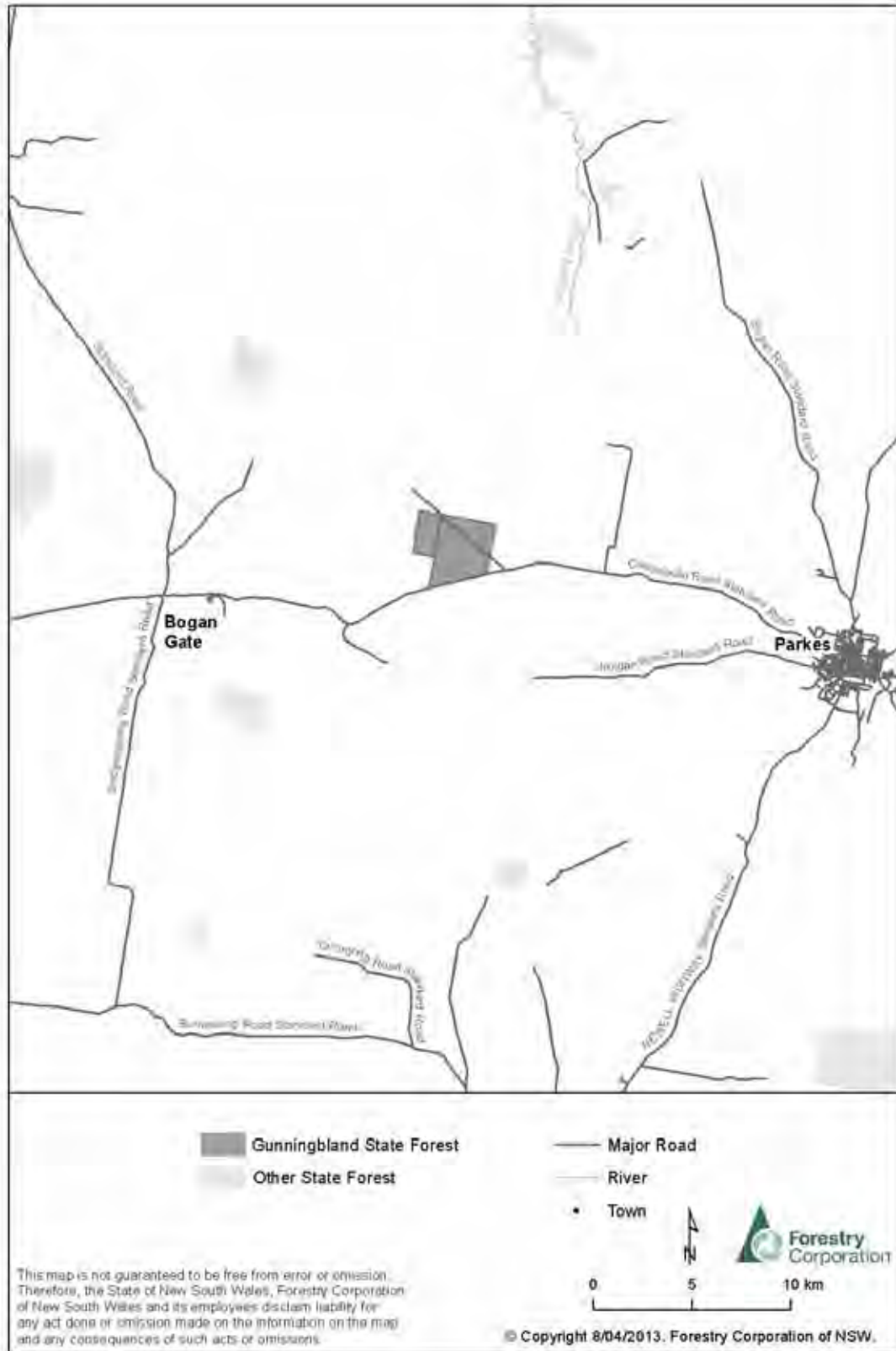
- (a) Gain written permission from Forestry Corporation of NSW or the Game Council on behalf of Forestry Corporation of NSW prior to accessing the declared lands;
- (b) Comply with all conditions in the written permission; and
- (c) Comply with any sign erected by Forestry Corporation of NSW or any sign approved by Forestry Corporation of NSW and erected by the Game Council.

NOTE: This declaration is limited to game animals as prescribed in section 5(1) of the Game and Feral Animal Control Act 2002.


Dated this 29th day of April 2013

KATRINA ANN HODGKINSON, M.P.,
Minister for Primary Industries

Schedule 3 Locality



Schedule 4 Location



GAME AND FERAL ANIMAL CONTROL ACT 2002
ORDER

Declaration of public lands for hunting for the purposes of the
Game and Feral Animal Control Act 2002

I, KATRINA ANN HODGKINSON, M.P., Minister for Primary Industries, pursuant to section 20 of the Game and Feral Animal Control Act 2002 after having had regard to the matters set out in section 20(4), declare that game animals on public land described in Schedule 1 may be hunted by persons duly licensed, subject to the terms contained in Schedule 2.

SCHEDULE 1 - the declared land

Jellore State Forest

Jellore State Forest is located approximately 7km north west of the township of Mittagong. A locality map is contained in Schedule 3 and a location map is contained in Schedule 4.

Jellore State Forest area: 1409 hectares.

SCHEDULE 2 - Terms

1. Duration of the declaration

This declaration shall remain in force for the period commencing on the date this Order is made until 26th of April 2023.

2. Authority of this declaration

This declaration does not confer authority to do anything that is inconsistent with the requirements of any other Act or law.

3. Requirements of the declaration

A person who hunts on the declared lands must:

- (a) Gain written permission from Forestry Corporation of NSW or the Game Council on behalf of Forestry Corporation of NSW prior to accessing the declared lands;
- (b) Comply with all conditions in the written permission; and
- (c) Comply with any sign erected by Forestry Corporation of NSW or any sign approved by Forestry Corporation of NSW and erected by the Game Council.

NOTE: This declaration is limited to game animals as prescribed in section 5(1) of the Game and Feral Animal Control Act 2002.

Dated this 29th day of April 2013

KATRINA ANN HODGKINSON, M.P.,
Minister for Primary Industries

Schedule 3 Locality



Schedule 4 Location



GAME AND FERAL ANIMAL CONTROL ACT 2002**ORDER****Declaration of public lands for hunting for the purposes of the
Game and Feral Animal Control Act 2002**

I, KATRINA ANN HODGKINSON, M.P., Minister for Primary Industries, pursuant to section 20 of the Game and Feral Animal Control Act 2002 after having had regard to the matters set out in section 20(4), declare that game animals on public land described in Schedule 1 may be hunted by persons duly licensed, subject to the terms contained in Schedule 2.

SCHEDULE 1 - the declared land**Johns River State Forest**

Johns River State Forest is located approximately 15km south west of the township of Camden Haven. A locality map is contained in Schedule 3 and a location map is contained in Schedule 4.

Johns River State Forest area: 1265 hectares.

SCHEDULE 2 - Terms**1. Duration of the declaration**

This declaration shall remain in force for the period commencing on the date this Order is made until 26th of April 2023.

2. Authority of this declaration

This declaration does not confer authority to do anything that is inconsistent with the requirements of any other Act or law.

3. Requirements of the declaration

A person who hunts on the declared lands must:

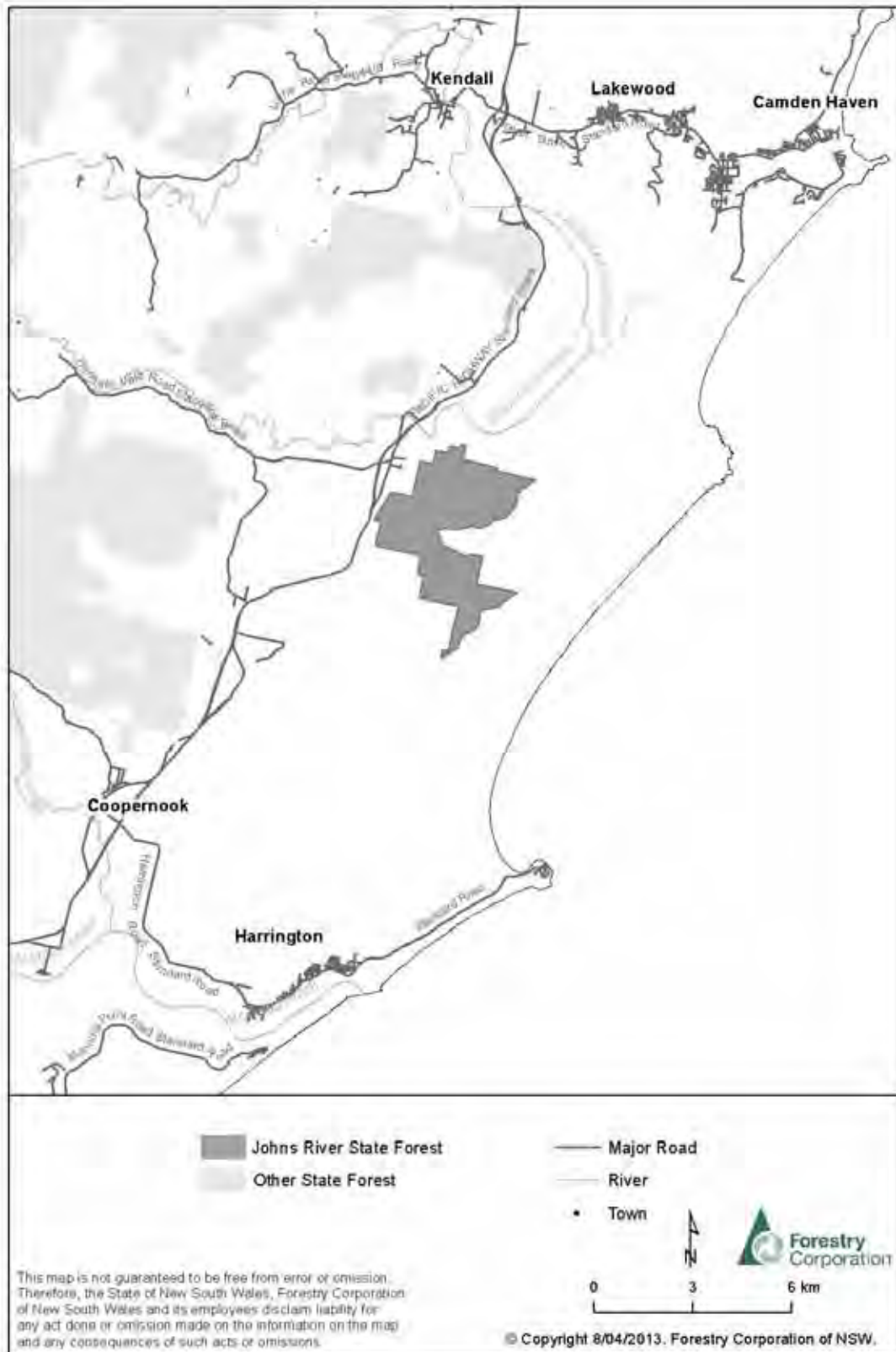
- (a) Gain written permission from Forestry Corporation of NSW or the Game Council on behalf of Forestry Corporation of NSW prior to accessing the declared lands;
- (b) Comply with all conditions in the written permission; and
- (c) Comply with any sign erected by Forestry Corporation of NSW or any sign approved by Forestry Corporation of NSW and erected by the Game Council.

NOTE: This declaration is limited to game animals as prescribed in section 5(1) of the Game and Feral Animal Control Act 2002.

Dated this 29th day of April 2013

KATRINA ANN HODGKINSON, M.P.,
Minister for Primary Industries

Schedule 3 Locality



Schedule 4 Location



GAME AND FERAL ANIMAL CONTROL ACT 2002
ORDER

**Declaration of public lands for hunting for the purposes of the
Game and Feral Animal Control Act 2002**

I, KATRINA ANN HODGKINSON, M.P., Minister for Primary Industries, pursuant to section 20 of the Game and Feral Animal Control Act 2002 after having had regard to the matters set out in section 20(4), declare that game animals on public land described in Schedule 1 may be hunted by persons duly licensed, subject to the terms contained in Schedule 2.

SCHEDULE 1 - the declared land
Kalateenee State Forest

Kalateenee State Forest is located approximately 4km south of the township of Kempsey. A locality map is contained in Schedule 3 and a location map is contained in Schedule 4.

Kalateenee State Forest area: 1346 hectares.

SCHEDULE 2 - Terms

1. Duration of the declaration

This declaration shall remain in force for the period commencing on the date this Order is made until 26th of April 2023.

2. Authority of this declaration

This declaration does not confer authority to do anything that is inconsistent with the requirements of any other Act or law.

3. Requirements of the declaration

A person who hunts on the declared lands must:

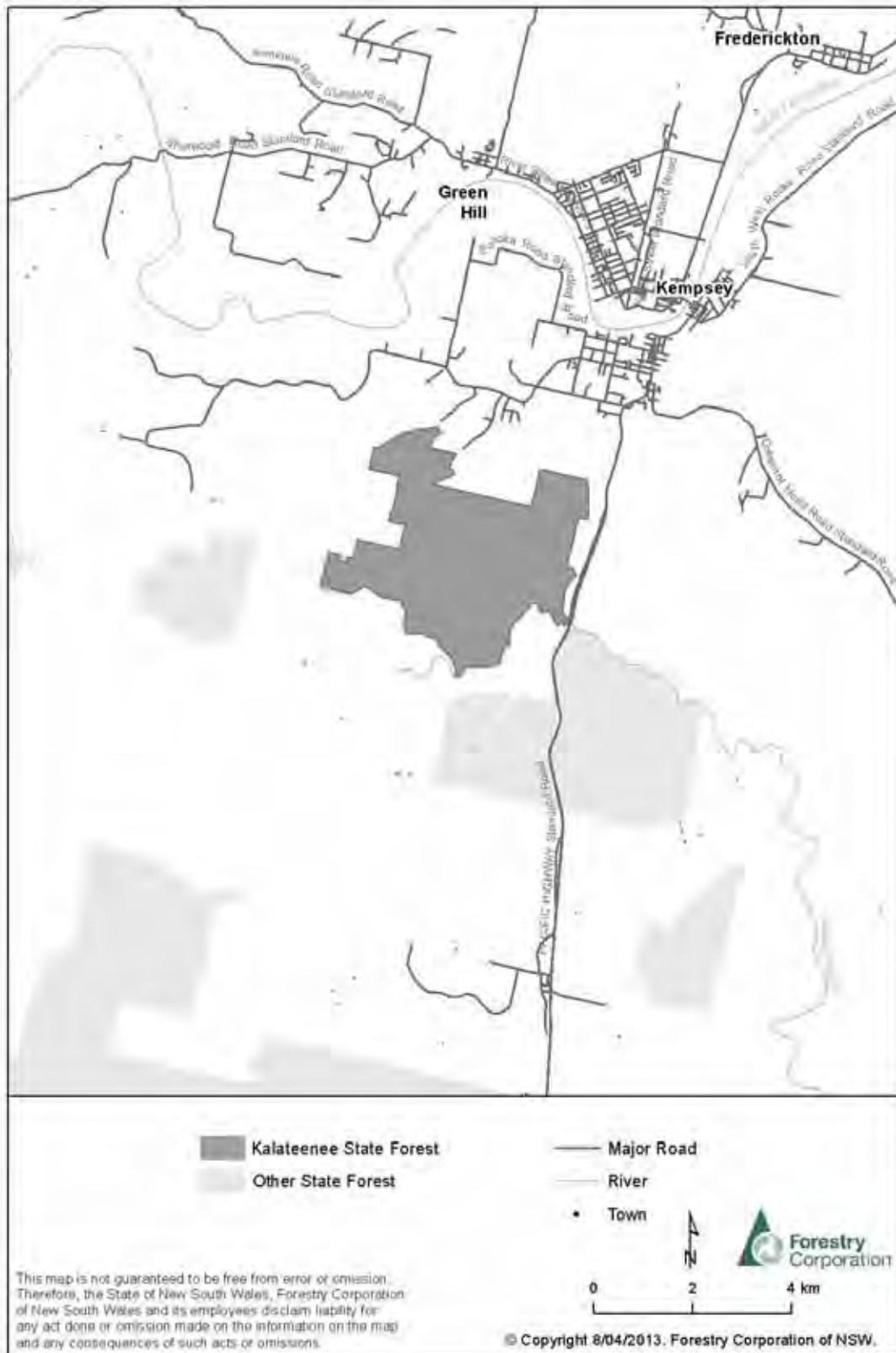
- (a) Gain written permission from Forestry Corporation of NSW or the Game Council on behalf of Forestry Corporation of NSW prior to accessing the declared lands;
- (b) Comply with all conditions in the written permission; and
- (c) Comply with any sign erected by Forestry Corporation of NSW or any sign approved by Forestry Corporation of NSW and erected by the Game Council.

NOTE: This declaration is limited to game animals as prescribed in section 5(1) of the Game and Feral Animal Control Act 2002.

Dated this 29th day of April 2013

KATRINA ANN HODGKINSON, M.P.,
Minister for Primary Industries

Schedule 3 Locality



Schedule 4 Location



GAME AND FERAL ANIMAL CONTROL ACT 2002
ORDER

Declaration of public lands for hunting for the purposes of the
Game and Feral Animal Control Act 2002

I, KATRINA ANN HODGKINSON, M.P., Minister for Primary Industries, pursuant to section 20 of the Game and Feral Animal Control Act 2002 after having had regard to the matters set out in section 20(4), declare that game animals on public land described in Schedule 1 may be hunted by persons duly licensed, subject to the terms contained in Schedule 2.

SCHEDULE 1 - the declared land

Kandos State Forest

Kandos State Forest is located approximately 50km south east of the township of Mudgee. A locality map is contained in Schedule 3 and a location map is contained in Schedule 4.

Kandos State Forest area: 1396 hectares.

SCHEDULE 2 - Terms

1. Duration of the declaration

This declaration shall remain in force for the period commencing on the date this Order is made until 26th of April 2023.

2. Authority of this declaration

This declaration does not confer authority to do anything that is inconsistent with the requirements of any other Act or law.

3. Requirements of the declaration

A person who hunts on the declared lands must:

- (a) Gain written permission from Forestry Corporation of NSW or the Game Council on behalf of Forestry Corporation of NSW prior to accessing the declared lands;
- (b) Comply with all conditions in the written permission; and
- (c) Comply with any sign erected by Forestry Corporation of NSW or any sign approved by Forestry Corporation of NSW and erected by the Game Council.

NOTE: This declaration is limited to game animals as prescribed in section 5(1) of the Game and Feral Animal Control Act 2002.

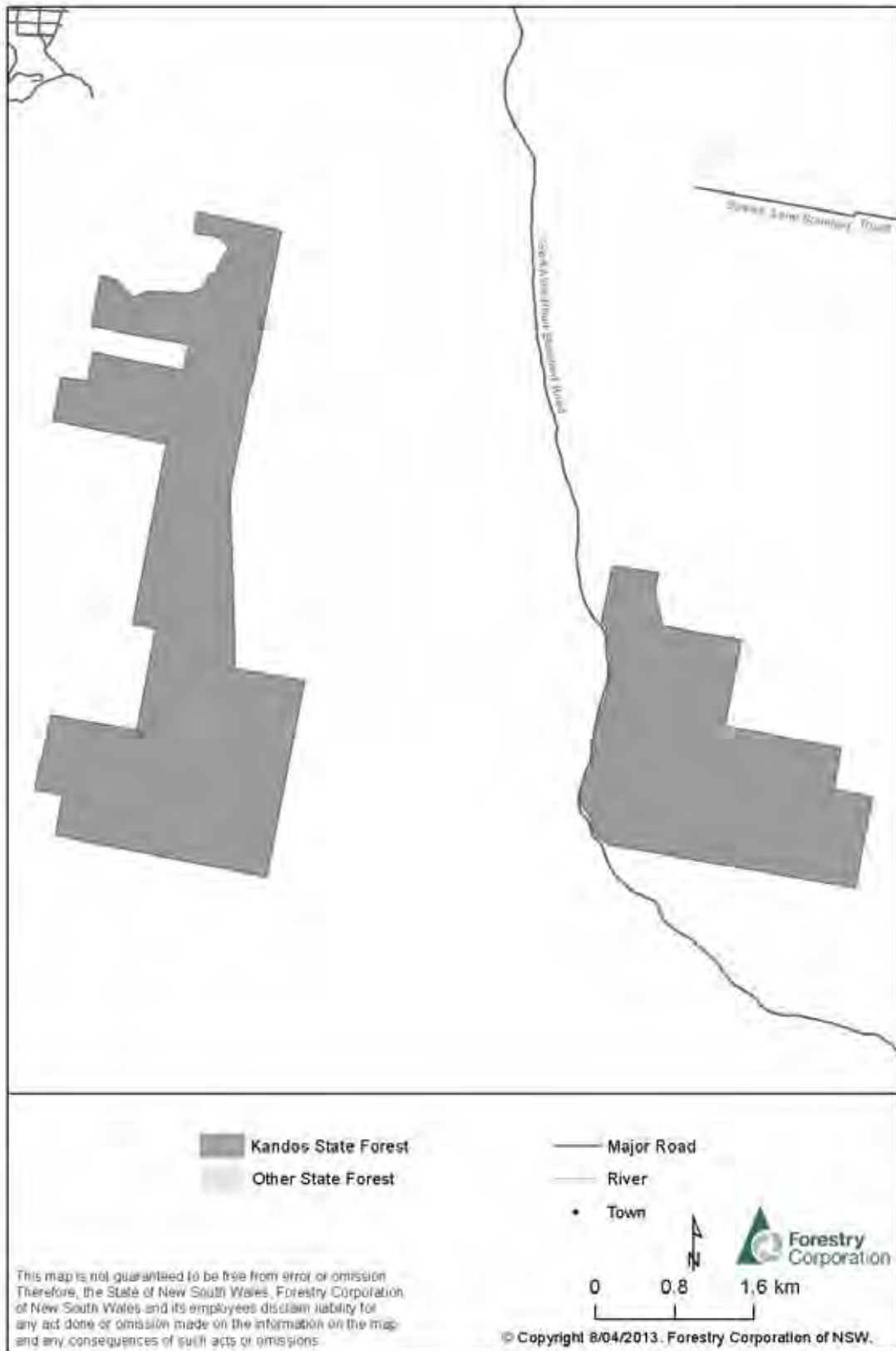
Dated this 29th day of April 2013

KATRINA ANN HODGKINSON, M.P.,
Minister for Primary Industries

Schedule 3 Locality



Schedule 4 Location



GAME AND FERAL ANIMAL CONTROL ACT 2002
ORDER

Declaration of public lands for hunting for the purposes of the
Game and Feral Animal Control Act 2002

I, KATRINA ANN HODGKINSON, M.P., Minister for Primary Industries, pursuant to section 20 of the Game and Feral Animal Control Act 2002 after having had regard to the matters set out in section 20(4), declare that game animals on public land described in Schedule 1 may be hunted by persons duly licensed, subject to the terms contained in Schedule 2.

SCHEDULE 1 - the declared land

Kerewong State Forest

Kerewong State Forest is located approximately 19km south west of the township of Wauchope. A locality map is contained in Schedule 3 and a location map is contained in Schedule 4.

Kerewong State Forest area: 4021 hectares.

SCHEDULE 2 - Terms

1. Duration of the declaration

This declaration shall remain in force for the period commencing on the date this Order is made until 26th of April 2023.

2. Authority of this declaration

This declaration does not confer authority to do anything that is inconsistent with the requirements of any other Act or law.

3. Requirements of the declaration

A person who hunts on the declared lands must:

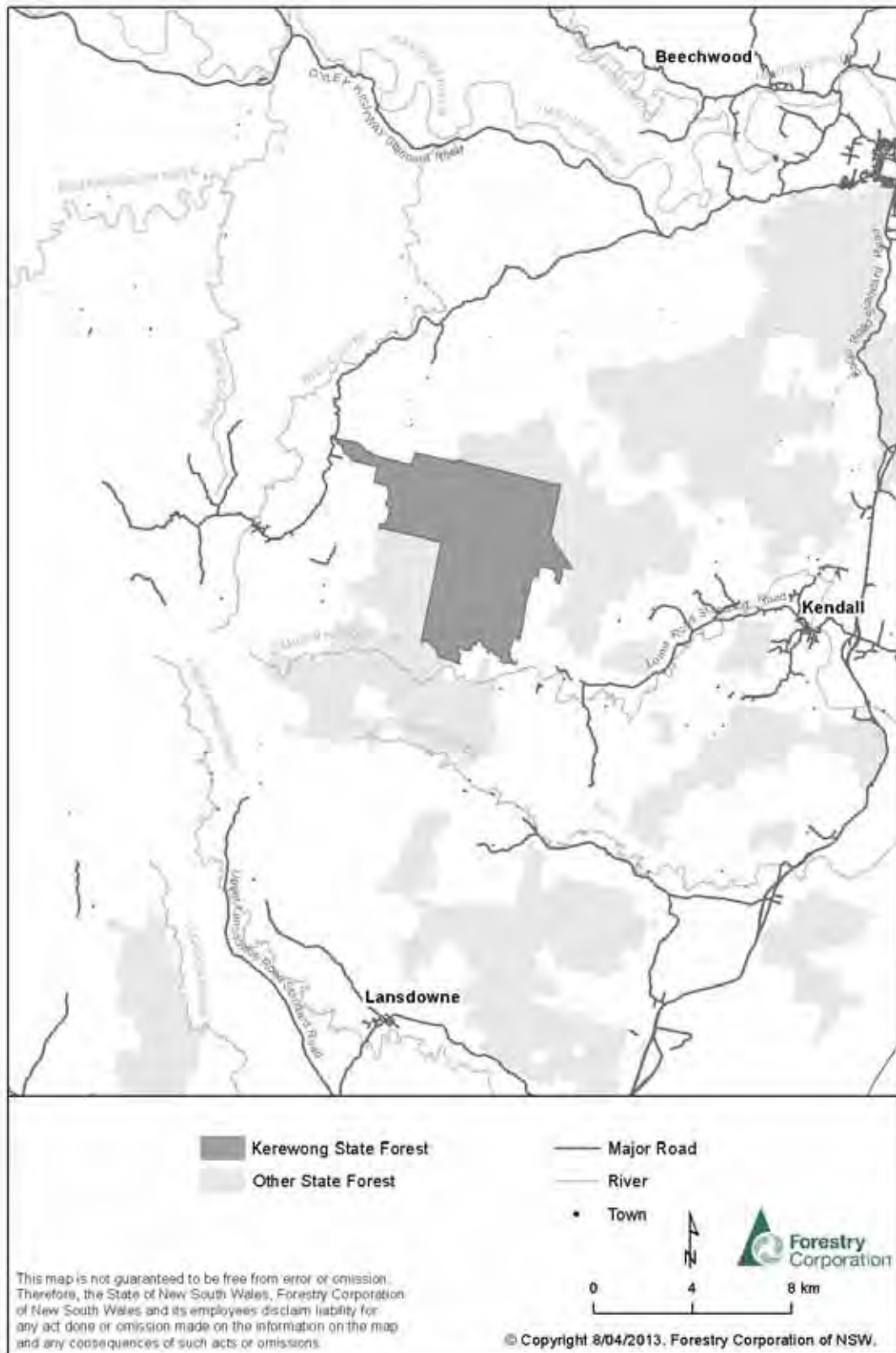
- (a) Gain written permission from Forestry Corporation of NSW or the Game Council on behalf of Forestry Corporation of NSW prior to accessing the declared lands;
- (b) Comply with all conditions in the written permission; and
- (c) Comply with any sign erected by Forestry Corporation of NSW or any sign approved by Forestry Corporation of NSW and erected by the Game Council.

NOTE: This declaration is limited to game animals as prescribed in section 5(1) of the Game and Feral Animal Control Act 2002.

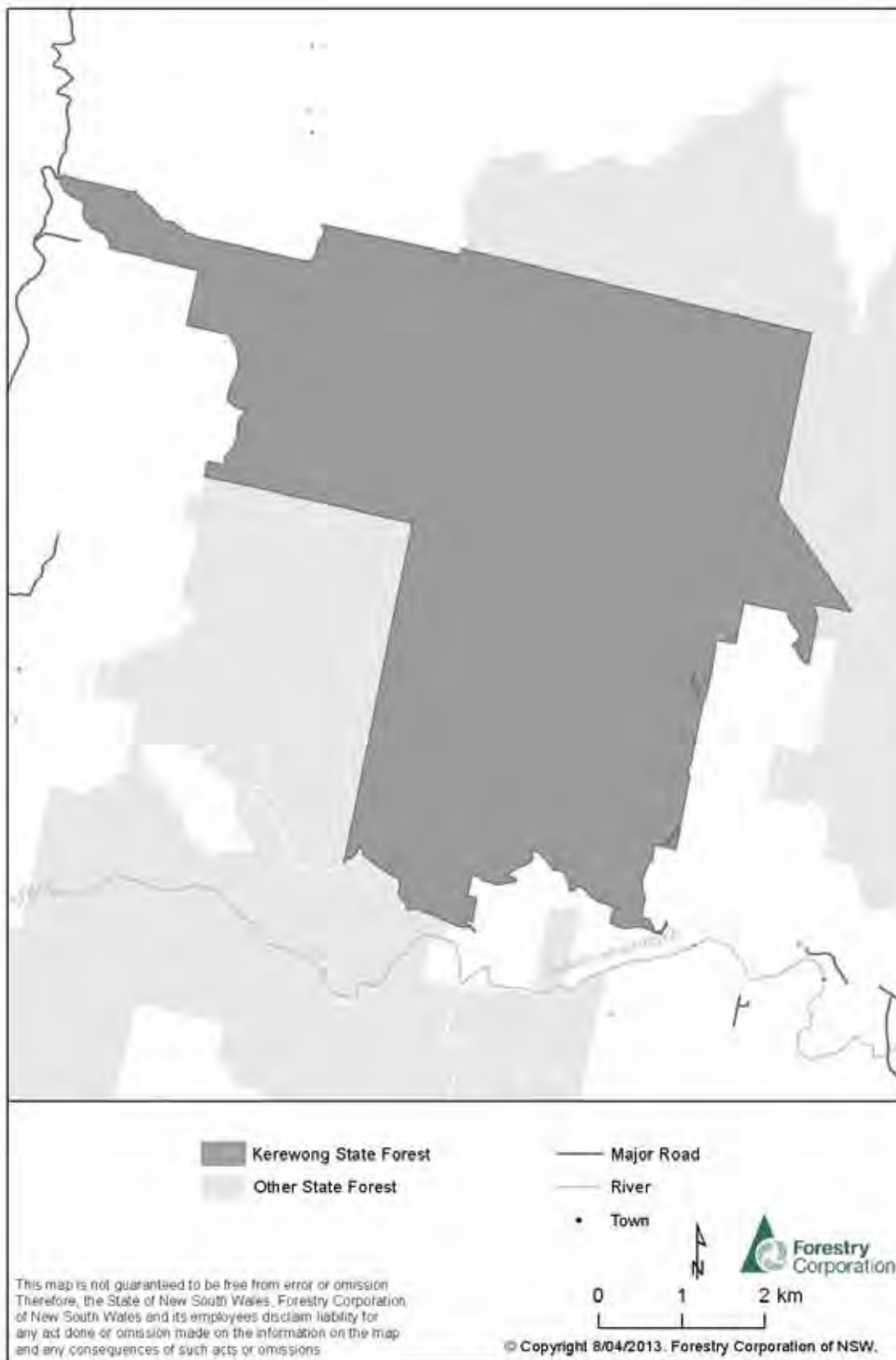
Dated this 29th day of April 2013

KATRINA ANN HODGKINSON, M.P.,
Minister for Primary Industries

Schedule 3 Locality



Schedule 4 Location



GAME AND FERAL ANIMAL CONTROL ACT 2002
ORDER

**Declaration of public lands for hunting for the purposes of the
Game and Feral Animal Control Act 2002**

I, KATRINA ANN HODGKINSON, M.P., Minister for Primary Industries, pursuant to section 20 of the Game and Feral Animal Control Act 2002 after having had regard to the matters set out in section 20(4), declare that game animals on public land described in Schedule 1 may be hunted by persons duly licensed, subject to the terms contained in Schedule 2.

SCHEDULE 1 - the declared land

Kew State Forest

Kew State Forest is located approximately 11km west of the township of Camden Haven. A locality map is contained in Schedule 3 and a location map is contained in Schedule 4.

Kew State Forest area: 909 hectares.

SCHEDULE 2 - Terms

1. Duration of the declaration

This declaration shall remain in force for the period commencing on the date this Order is made until 26th of April 2023.

2. Authority of this declaration

This declaration does not confer authority to do anything that is inconsistent with the requirements of any other Act or law.

3. Requirements of the declaration

A person who hunts on the declared lands must:

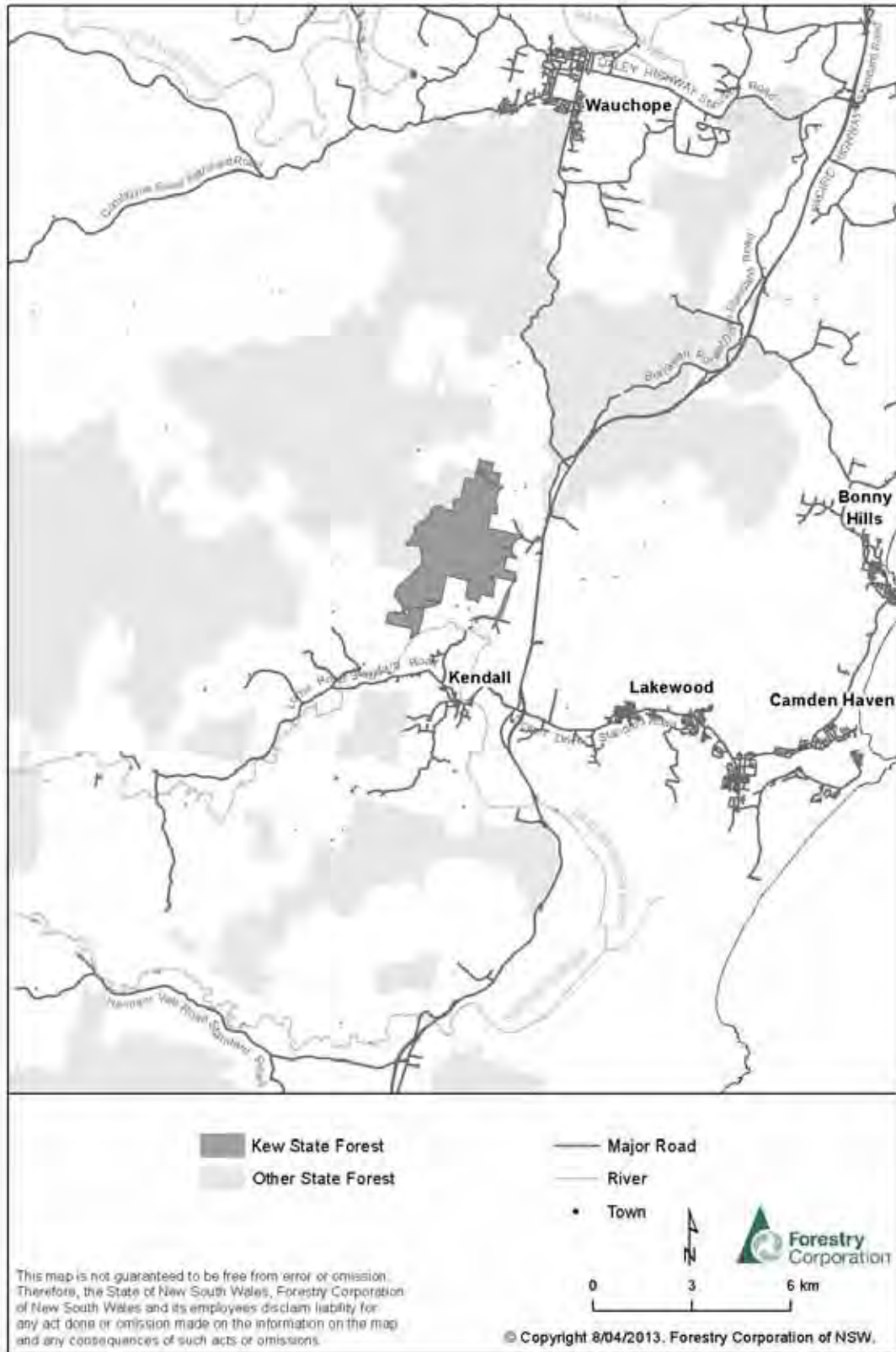
- (a) Gain written permission from Forestry Corporation of NSW or the Game Council on behalf of Forestry Corporation of NSW prior to accessing the declared lands;
- (b) Comply with all conditions in the written permission; and
- (c) Comply with any sign erected by Forestry Corporation of NSW or any sign approved by Forestry Corporation of NSW and erected by the Game Council.

NOTE: This declaration is limited to game animals as prescribed in section 5(1) of the Game and Feral Animal Control Act 2002.

Dated this 29th day of April 2013

KATRINA ANN HODGKINSON, M.P.,
Minister for Primary Industries

Schedule 3 Locality



Schedule 4 Location



GAME AND FERAL ANIMAL CONTROL ACT 2002
ORDER

Declaration of public lands for hunting for the purposes of the
Game and Feral Animal Control Act 2002

I, KATRINA ANN HODGKINSON, M.P., Minister for Primary Industries, pursuant to section 20 of the Game and Feral Animal Control Act 2002 after having had regard to the matters set out in section 20(4), declare that game animals on public land described in Schedule 1 may be hunted by persons duly licensed, subject to the terms contained in Schedule 2.

SCHEDULE 1 - the declared land
Keybarbin State Forest

Keybarbin State Forest is located approximately 46km south west of the township of Casino. A locality map is contained in Schedule 3 and a location map is contained in Schedule 4.

Keybarbin State Forest area: 3707 hectares.

SCHEDULE 2 - Terms

1. Duration of the declaration

This declaration shall remain in force for the period commencing on the date this Order is made until 26th of April 2023.

2. Authority of this declaration

This declaration does not confer authority to do anything that is inconsistent with the requirements of any other Act or law.

3. Requirements of the declaration

A person who hunts on the declared lands must:

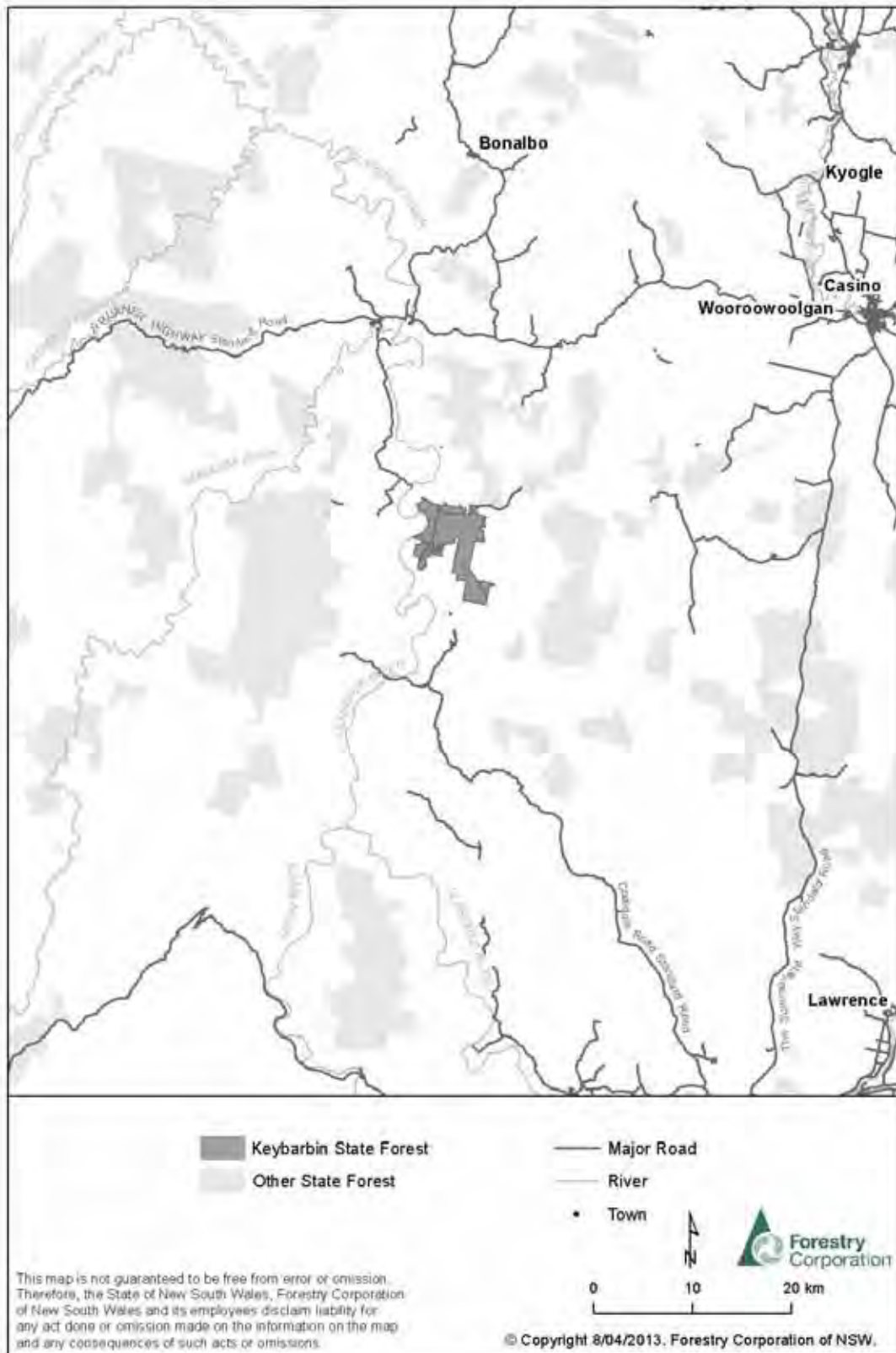
- (a) Gain written permission from Forestry Corporation of NSW or the Game Council on behalf of Forestry Corporation of NSW prior to accessing the declared lands;
- (b) Comply with all conditions in the written permission; and
- (c) Comply with any sign erected by Forestry Corporation of NSW or any sign approved by Forestry Corporation of NSW and erected by the Game Council.

NOTE: This declaration is limited to game animals as prescribed in section 5(1) of the Game and Feral Animal Control Act 2002.

Dated this 29th day of April 2013

KATRINA ANN HODGKINSON, M.P.,
Minister for Primary Industries

Schedule 3 Locality



Schedule 4 Location



GAME AND FERAL ANIMAL CONTROL ACT 2002
ORDER

Declaration of public lands for hunting for the purposes of the
Game and Feral Animal Control Act 2002

I, KATRINA ANN HODGKINSON, M.P., Minister for Primary Industries, pursuant to section 20 of the Game and Feral Animal Control Act 2002 after having had regard to the matters set out in section 20(4), declare that game animals on public land described in Schedule 1 may be hunted by persons duly licensed, subject to the terms contained in Schedule 2.

SCHEDULE 1 - the declared land

Kinross State Forest

Kinross State Forest is located approximately 6km west of the township of Orange. A locality map is contained in Schedule 3 and a location map is contained in Schedule 4.

Kinross State Forest area: 584 hectares.

SCHEDULE 2 - Terms

1. Duration of the declaration

This declaration shall remain in force for the period commencing on the date this Order is made until 26th of April 2023.

2. Authority of this declaration

This declaration does not confer authority to do anything that is inconsistent with the requirements of any other Act or law.

3. Requirements of the declaration

A person who hunts on the declared lands must:

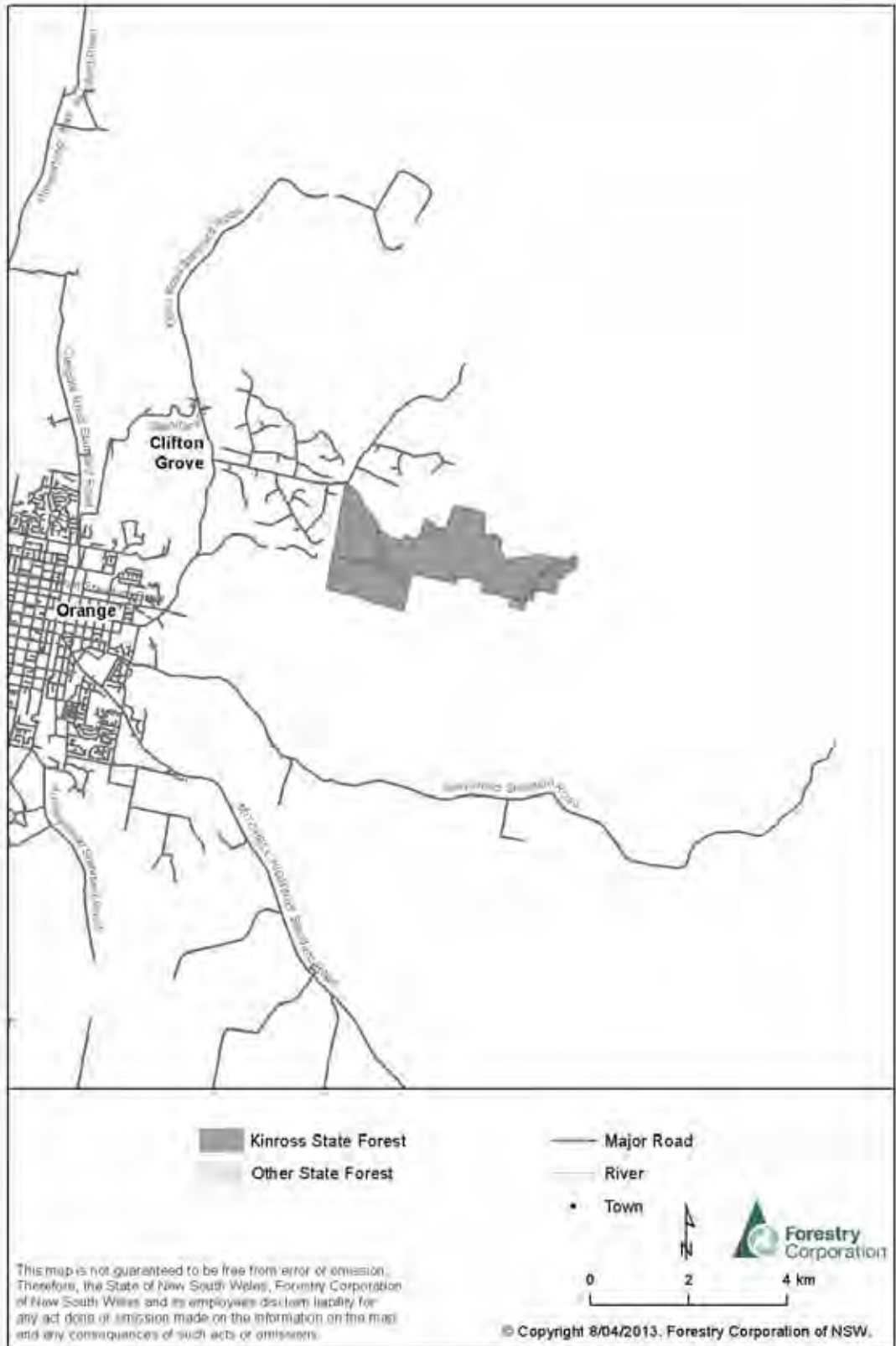
- (a) Gain written permission from Forestry Corporation of NSW or the Game Council on behalf of Forestry Corporation of NSW prior to accessing the declared lands;
- (b) Comply with all conditions in the written permission; and
- (c) Comply with any sign erected by Forestry Corporation of NSW or any sign approved by Forestry Corporation of NSW and erected by the Game Council.

NOTE: This declaration is limited to game animals as prescribed in section 5(1) of the Game and Feral Animal Control Act 2002.

Dated this 29th day of April 2013

KATRINA ANN HODGKINSON, M.P.,
Minister for Primary Industries

Schedule 3 Locality



Schedule 4 Location



GAME AND FERAL ANIMAL CONTROL ACT 2002
ORDER

**Declaration of public lands for hunting for the purposes of the
Game and Feral Animal Control Act 2002**

I, KATRINA ANN HODGKINSON, M.P., Minister for Primary Industries, pursuant to section 20 of the Game and Feral Animal Control Act 2002 after having had regard to the matters set out in section 20(4), declare that game animals on public land described in Schedule 1 may be hunted by persons duly licensed, subject to the terms contained in Schedule 2.

SCHEDULE 1 - the declared land
Koondrook State Forest

Koondrook State Forest is located approximately 56km west of the township of Deniliquin. A locality map is contained in Schedule 3 and a location map is contained in Schedule 4.

Koondrook State Forest area: 16067 hectares.

SCHEDULE 2 - Terms

1. Duration of the declaration

This declaration shall remain in force for the period commencing on the date this Order is made until 26th of April 2023.

2. Authority of this declaration

This declaration does not confer authority to do anything that is inconsistent with the requirements of any other Act or law.

3. Requirements of the declaration

A person who hunts on the declared lands must:

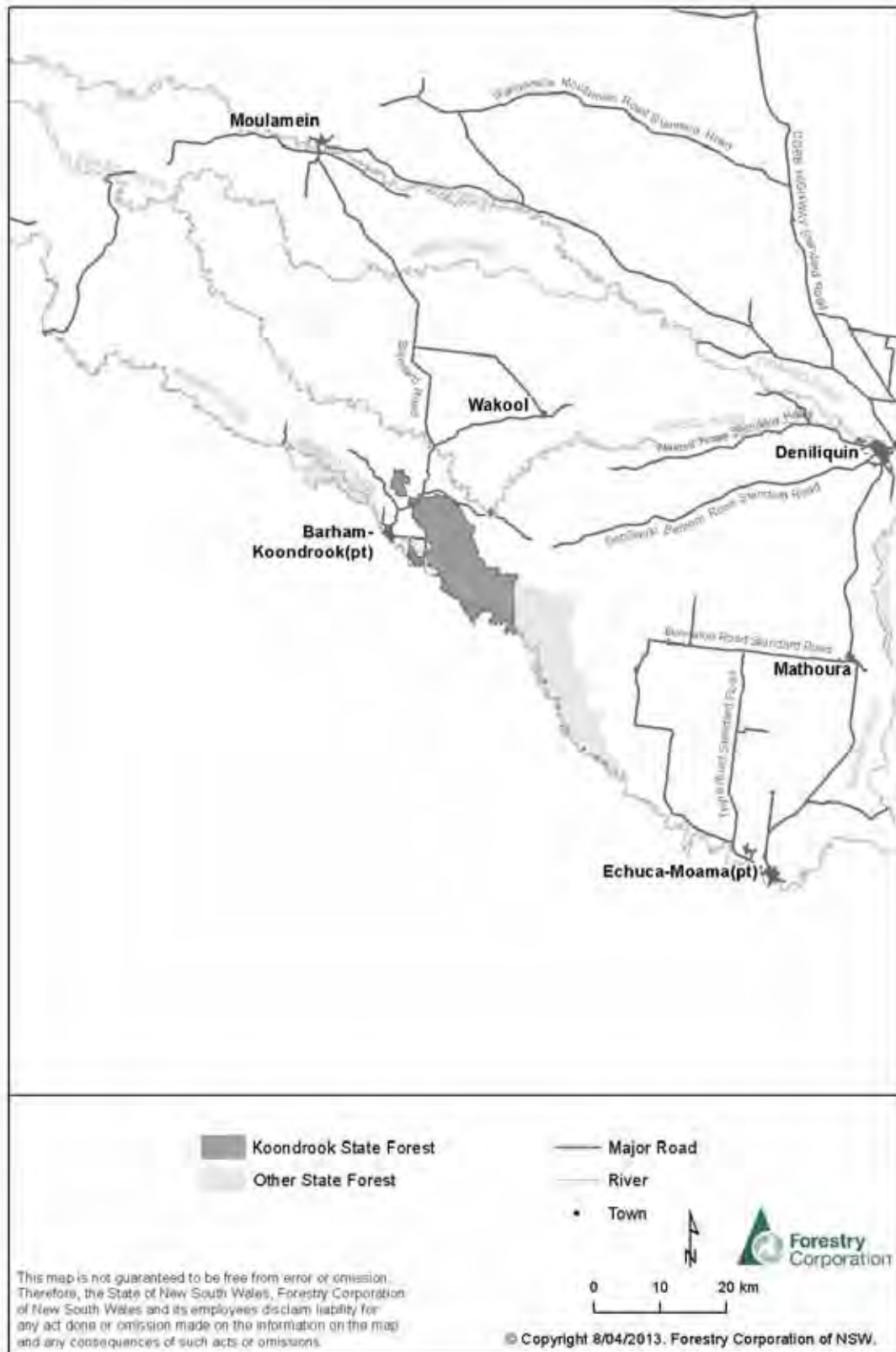
- (a) Gain written permission from Forestry Corporation of NSW or the Game Council on behalf of Forestry Corporation of NSW prior to accessing the declared lands;
- (b) Comply with all conditions in the written permission; and
- (c) Comply with any sign erected by Forestry Corporation of NSW or any sign approved by Forestry Corporation of NSW and erected by the Game Council.

NOTE: This declaration is limited to game animals as prescribed in section 5(1) of the Game and Feral Animal Control Act 2002.

Dated this 29th day of April 2013

KATRINA ANN HODGKINSON, M.P.,
Minister for Primary Industries

Schedule 3 Locality



Schedule 4 Location



GAME AND FERAL ANIMAL CONTROL ACT 2002
ORDER

Declaration of public lands for hunting for the purposes of the
Game and Feral Animal Control Act 2002

I, KATRINA ANN HODGKINSON, M.P., Minister for Primary Industries, pursuant to section 20 of the Game and Feral Animal Control Act 2002 after having had regard to the matters set out in section 20(4), declare that game animals on public land described in Schedule 1 may be hunted by persons duly licensed, subject to the terms contained in Schedule 2.

SCHEDULE 1 - the declared land

Lachlan Range State Forest

Lachlan Range State Forest is located approximately 51km north of the township of Griffith. A locality map is contained in Schedule 3 and a location map is contained in Schedule 4.

Lachlan Range State Forest area: 3151 hectares.

SCHEDULE 2 - Terms

1. Duration of the declaration

This declaration shall remain in force for the period commencing on the date this Order is made until 26th of April 2023.

2. Authority of this declaration

This declaration does not confer authority to do anything that is inconsistent with the requirements of any other Act or law.

3. Requirements of the declaration

A person who hunts on the declared lands must:

- (a) Gain written permission from Forestry Corporation of NSW or the Game Council on behalf of Forestry Corporation of NSW prior to accessing the declared lands;
- (b) Comply with all conditions in the written permission; and
- (c) Comply with any sign erected by Forestry Corporation of NSW or any sign approved by Forestry Corporation of NSW and erected by the Game Council.

NOTE: This declaration is limited to game animals as prescribed in section 5(1) of the Game and Feral Animal Control Act 2002.

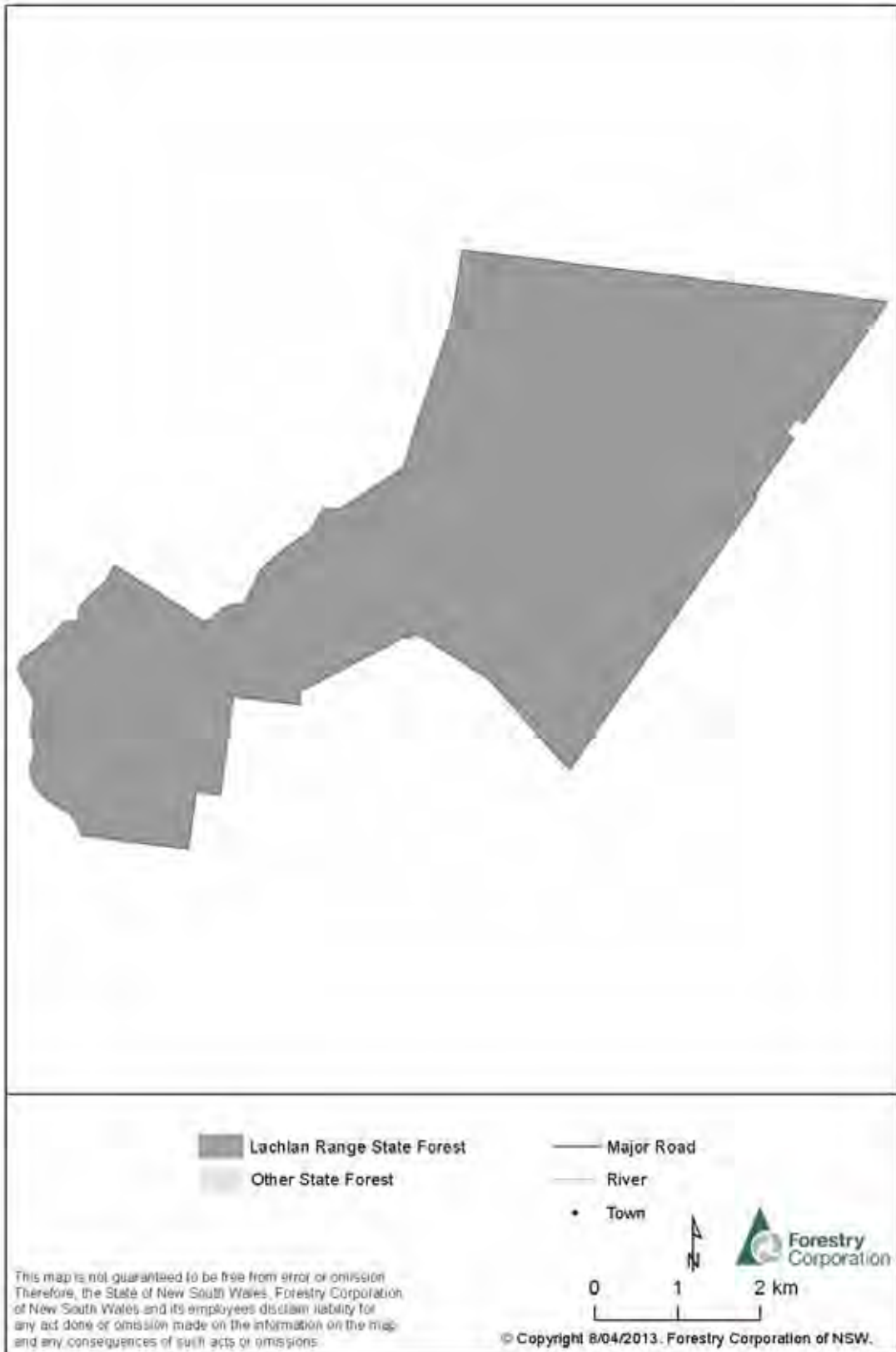
Dated this 29th day of April 2013

KATRINA ANN HODGKINSON, M.P.,
Minister for Primary Industries

Schedule 3 Locality



Schedule 4 Location



GAME AND FERAL ANIMAL CONTROL ACT 2002
ORDER

Declaration of public lands for hunting for the purposes of the
Game and Feral Animal Control Act 2002

I, KATRINA ANN HODGKINSON, M.P., Minister for Primary Industries, pursuant to section 20 of the Game and Feral Animal Control Act 2002 after having had regard to the matters set out in section 20(4), declare that game animals on public land described in Schedule 1 may be hunted by persons duly licensed, subject to the terms contained in Schedule 2.

SCHEDULE 1 - the declared land

Lansdowne State Forest

Lansdowne State Forest is located approximately 18km north east of the township of Taree. A locality map is contained in Schedule 3 and a location map is contained in Schedule 4.

Lansdowne State Forest area: 4610 hectares.

SCHEDULE 2 - Terms

1. Duration of the declaration

This declaration shall remain in force for the period commencing on the date this Order is made until 26th of April 2023.

2. Authority of this declaration

This declaration does not confer authority to do anything that is inconsistent with the requirements of any other Act or law.

3. Requirements of the declaration

A person who hunts on the declared lands must:

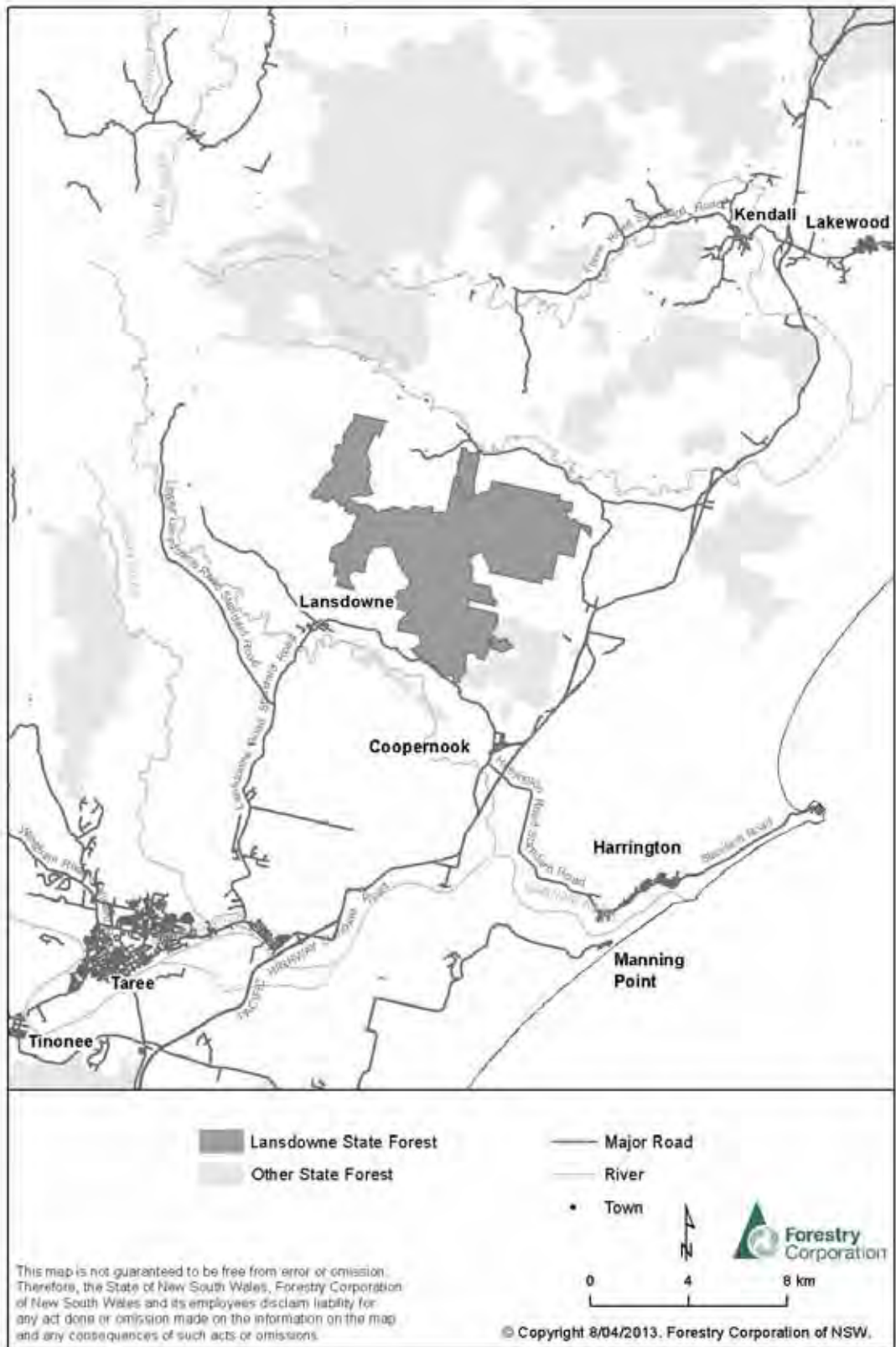
- (a) Gain written permission from Forestry Corporation of NSW or the Game Council on behalf of Forestry Corporation of NSW prior to accessing the declared lands;
- (b) Comply with all conditions in the written permission; and
- (c) Comply with any sign erected by Forestry Corporation of NSW or any sign approved by Forestry Corporation of NSW and erected by the Game Council.

NOTE: This declaration is limited to game animals as prescribed in section 5(1) of the Game and Feral Animal Control Act 2002.

Dated this 29th day of April 2013

KATRINA ANN HODGKINSON, M.P.,
Minister for Primary Industries

Schedule 3 Locality



Schedule 4 Location



GAME AND FERAL ANIMAL CONTROL ACT 2002**ORDER****Declaration of public lands for hunting for the purposes of the
Game and Feral Animal Control Act 2002**

I, KATRINA ANN HODGKINSON, M.P., Minister for Primary Industries, pursuant to section 20 of the Game and Feral Animal Control Act 2002 after having had regard to the matters set out in section 20(4), declare that game animals on public land described in Schedule 1 may be hunted by persons duly licensed, subject to the terms contained in Schedule 2.

SCHEDULE 1 - the declared land**Lester State Forest**

Lester State Forest is located approximately 34km north west of the township of Wagga Wagga. A locality map is contained in Schedule 3 and a location map is contained in Schedule 4.

Lester State Forest area: 754 hectares.

SCHEDULE 2 - Terms**1. Duration of the declaration**

This declaration shall remain in force for the period commencing on the date this Order is made until 26th of April 2023.

2. Authority of this declaration

This declaration does not confer authority to do anything that is inconsistent with the requirements of any other Act or law.

3. Requirements of the declaration

A person who hunts on the declared lands must:

- (a) Gain written permission from Forestry Corporation of NSW or the Game Council on behalf of Forestry Corporation of NSW prior to accessing the declared lands;
- (b) Comply with all conditions in the written permission; and
- (c) Comply with any sign erected by Forestry Corporation of NSW or any sign approved by Forestry Corporation of NSW and erected by the Game Council.

NOTE: This declaration is limited to game animals as prescribed in section 5(1) of the Game and Feral Animal Control Act 2002.


Dated this 29th day of April 2013

KATRINA ANN HODGKINSON, M.P.,
Minister for Primary Industries

Schedule 3 Locality



Schedule 4 Location



GAME AND FERAL ANIMAL CONTROL ACT 2002
ORDER

**Declaration of public lands for hunting for the purposes of the
Game and Feral Animal Control Act 2002**

I, KATRINA ANN HODGKINSON, M.P., Minister for Primary Industries, pursuant to section 20 of the Game and Feral Animal Control Act 2002 after having had regard to the matters set out in section 20(4), declare that game animals on public land described in Schedule 1 may be hunted by persons duly licensed, subject to the terms contained in Schedule 2.

SCHEDULE 1 - the declared land

Lidsdale State Forest

Lidsdale State Forest is located approximately 8km west of the township of Lithgow. A locality map is contained in Schedule 3 and a location map is contained in Schedule 4.

Lidsdale State Forest area: 1724 hectares.

SCHEDULE 2 - Terms

1. Duration of the declaration

This declaration shall remain in force for the period commencing on the date this Order is made until 26th of April 2023.

2. Authority of this declaration

This declaration does not confer authority to do anything that is inconsistent with the requirements of any other Act or law.

3. Requirements of the declaration

A person who hunts on the declared lands must:

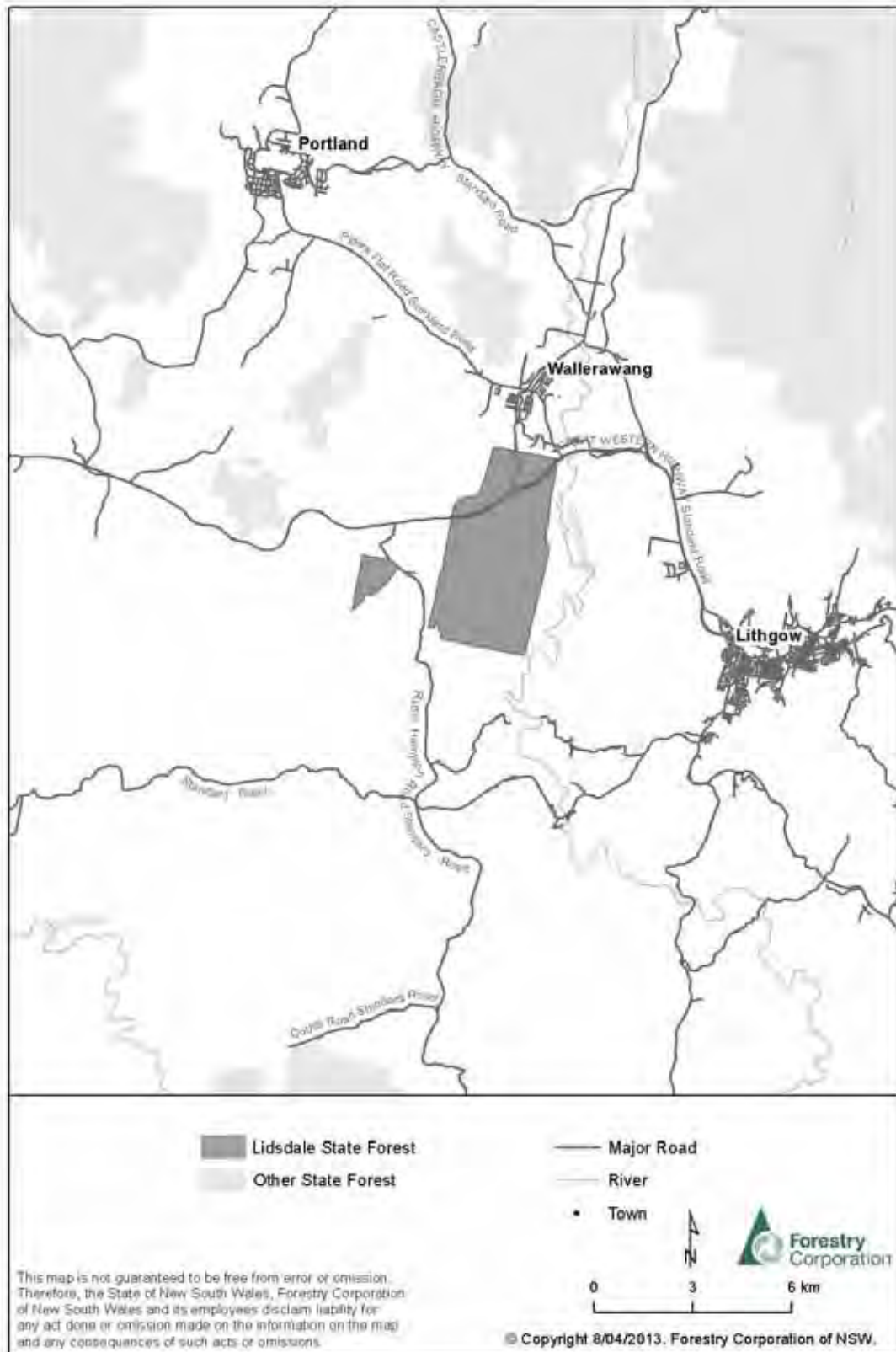
- (a) Gain written permission from Forestry Corporation of NSW or the Game Council on behalf of Forestry Corporation of NSW prior to accessing the declared lands;
- (b) Comply with all conditions in the written permission; and
- (c) Comply with any sign erected by Forestry Corporation of NSW or any sign approved by Forestry Corporation of NSW and erected by the Game Council.

NOTE: This declaration is limited to game animals as prescribed in section 5(1) of the Game and Feral Animal Control Act 2002.

Dated this 29th day of April 2013

KATRINA ANN HODGKINSON, M.P.,
Minister for Primary Industries

Schedule 3 Locality



Schedule 4 Location



GAME AND FERAL ANIMAL CONTROL ACT 2002**ORDER****Declaration of public lands for hunting for the purposes of the
Game and Feral Animal Control Act 2002**

I, KATRINA ANN HODGKINSON, M.P., Minister for Primary Industries, pursuant to section 20 of the Game and Feral Animal Control Act 2002 after having had regard to the matters set out in section 20(4), declare that game animals on public land described in Schedule 1 may be hunted by persons duly licensed, subject to the terms contained in Schedule 2.

SCHEDULE 1 - the declared land**Lorne State Forest**

Lorne State Forest is located approximately 12km south west of the township of Wauchope. A locality map is contained in Schedule 3 and a location map is contained in Schedule 4.

Lorne State Forest area: 4062 hectares.

SCHEDULE 2 - Terms**1. Duration of the declaration**

This declaration shall remain in force for the period commencing on the date this Order is made until 26th of April 2023.

2. Authority of this declaration

This declaration does not confer authority to do anything that is inconsistent with the requirements of any other Act or law.

3. Requirements of the declaration

A person who hunts on the declared lands must:

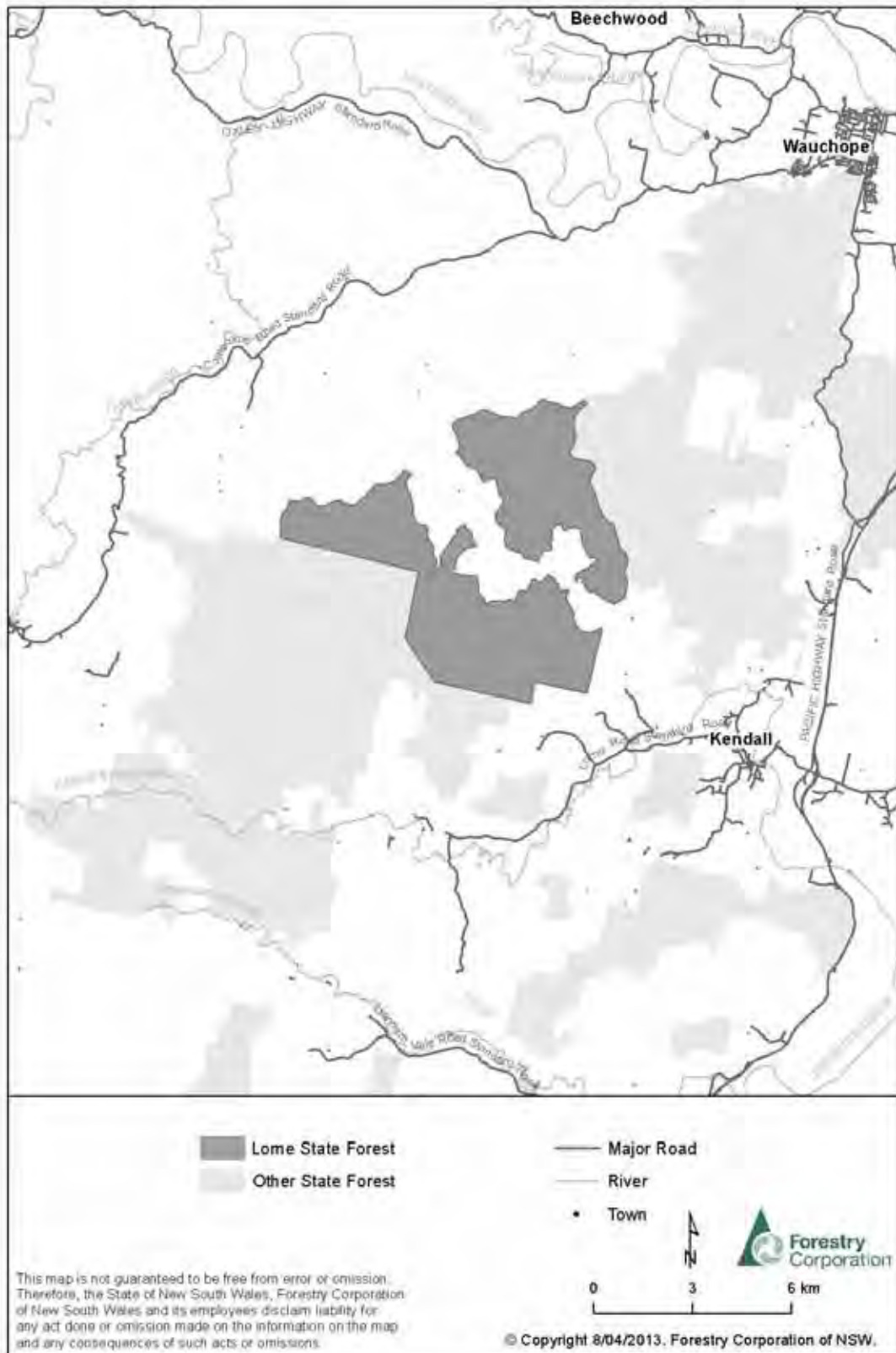
- (a) Gain written permission from Forestry Corporation of NSW or the Game Council on behalf of Forestry Corporation of NSW prior to accessing the declared lands;
- (b) Comply with all conditions in the written permission; and
- (c) Comply with any sign erected by Forestry Corporation of NSW or any sign approved by Forestry Corporation of NSW and erected by the Game Council.

NOTE: This declaration is limited to game animals as prescribed in section 5(1) of the Game and Feral Animal Control Act 2002.

Dated this 29th day of April 2013

KATRINA ANN HODGKINSON, M.P.,
Minister for Primary Industries

Schedule 3 Locality



Schedule 4 Location



GAME AND FERAL ANIMAL CONTROL ACT 2002
ORDER

Declaration of public lands for hunting for the purposes of the
Game and Feral Animal Control Act 2002

I, KATRINA ANN HODGKINSON, M.P., Minister for Primary Industries, pursuant to section 20 of the Game and Feral Animal Control Act 2002 after having had regard to the matters set out in section 20(4), declare that game animals on public land described in Schedule 1 may be hunted by persons duly licensed, subject to the terms contained in Schedule 2.

SCHEDULE 1 - the declared land

Lower Creek State Forest

Lower Creek State Forest is located approximately 58km east of the township of Armidale. A locality map is contained in Schedule 3 and a location map is contained in Schedule 4.

Lower Creek State Forest area: 1270 hectares.

SCHEDULE 2 - Terms

1. Duration of the declaration

This declaration shall remain in force for the period commencing on the date this Order is made until 26th of April 2023.

2. Authority of this declaration

This declaration does not confer authority to do anything that is inconsistent with the requirements of any other Act or law.

3. Requirements of the declaration

A person who hunts on the declared lands must:

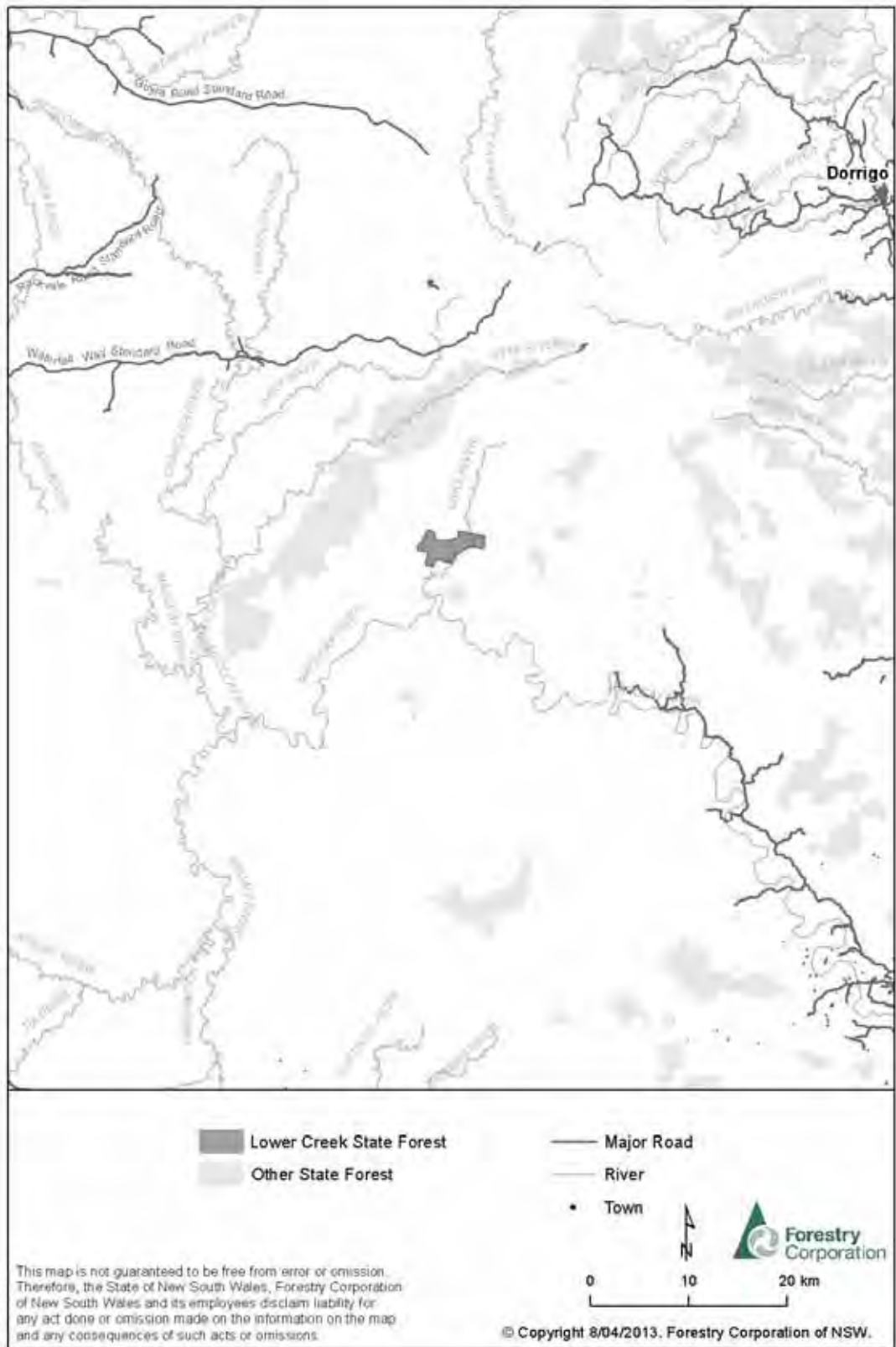
- (a) Gain written permission from Forestry Corporation of NSW or the Game Council on behalf of Forestry Corporation of NSW prior to accessing the declared lands;
- (b) Comply with all conditions in the written permission; and
- (c) Comply with any sign erected by Forestry Corporation of NSW or any sign approved by Forestry Corporation of NSW and erected by the Game Council.

NOTE: This declaration is limited to game animals as prescribed in section 5(1) of the Game and Feral Animal Control Act 2002.

Dated this 29th day of April 2013

KATRINA ANN HODGKINSON, M.P.,
Minister for Primary Industries

Schedule 3 Locality



Schedule 4 Location



GAME AND FERAL ANIMAL CONTROL ACT 2002
ORDER

Declaration of public lands for hunting for the purposes of the
Game and Feral Animal Control Act 2002

I, KATRINA ANN HODGKINSON, M.P., Minister for Primary Industries, pursuant to section 20 of the Game and Feral Animal Control Act 2002 after having had regard to the matters set out in section 20(4), declare that game animals on public land described in Schedule 1 may be hunted by persons duly licensed, subject to the terms contained in Schedule 2.

SCHEDULE 1 - the declared land

Lowes Mount State Forest

Lowes Mount State Forest is located approximately 27km south east of the township of Bathurst. A locality map is contained in Schedule 3 and a location map is contained in Schedule 4.

Lowes Mount State Forest area: 1497 hectares.

SCHEDULE 2 - Terms

1. Duration of the declaration

This declaration shall remain in force for the period commencing on the date this Order is made until 26th of April 2023.

2. Authority of this declaration

This declaration does not confer authority to do anything that is inconsistent with the requirements of any other Act or law.

3. Requirements of the declaration

A person who hunts on the declared lands must:

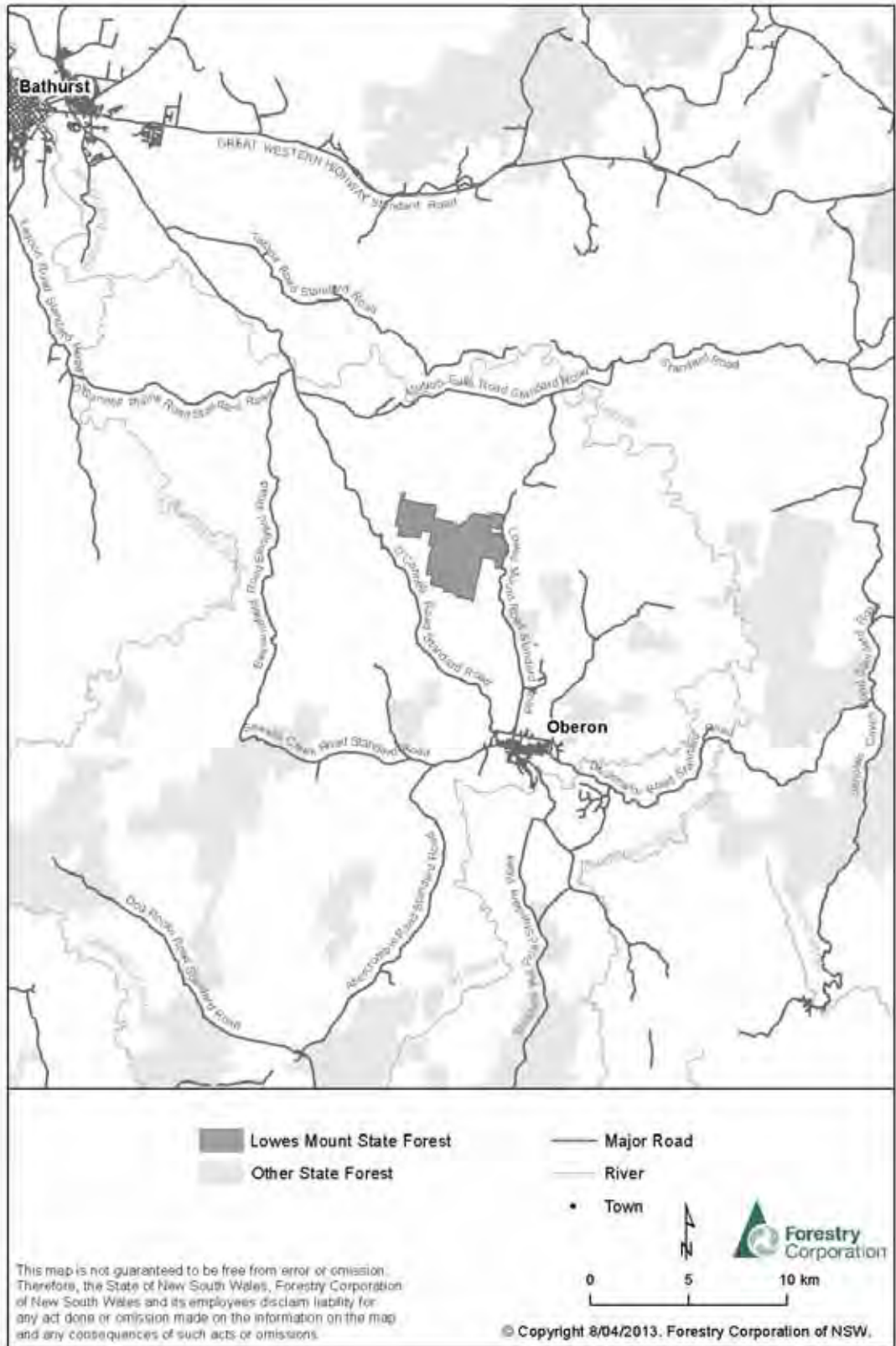
- (a) Gain written permission from Forestry Corporation of NSW or the Game Council on behalf of Forestry Corporation of NSW prior to accessing the declared lands;
- (b) Comply with all conditions in the written permission; and
- (c) Comply with any sign erected by Forestry Corporation of NSW or any sign approved by Forestry Corporation of NSW and erected by the Game Council.

NOTE: This declaration is limited to game animals as prescribed in section 5(1) of the Game and Feral Animal Control Act 2002.

Dated this 29th day of April 2013

KATRINA ANN HODGKINSON, M.P.,
Minister for Primary Industries

Schedule 3 Locality



Schedule 4 Location



GAME AND FERAL ANIMAL CONTROL ACT 2002**ORDER****Declaration of public lands for hunting for the purposes of the
Game and Feral Animal Control Act 2002**

I, KATRINA ANN HODGKINSON, M.P., Minister for Primary Industries, pursuant to section 20 of the Game and Feral Animal Control Act 2002 after having had regard to the matters set out in section 20(4), declare that game animals on public land described in Schedule 1 may be hunted by persons duly licensed, subject to the terms contained in Schedule 2.

SCHEDULE 1 - the declared land**Malara State Forest**

Malara State Forest is located approximately 27km east of the township of Tenterfield. A locality map is contained in Schedule 3 and a location map is contained in Schedule 4.

Malara State Forest area: 3352 hectares.

SCHEDULE 2 - Terms**1. Duration of the declaration**

This declaration shall remain in force for the period commencing on the date this Order is made until 26th of April 2023.

2. Authority of this declaration

This declaration does not confer authority to do anything that is inconsistent with the requirements of any other Act or law.

3. Requirements of the declaration

A person who hunts on the declared lands must:

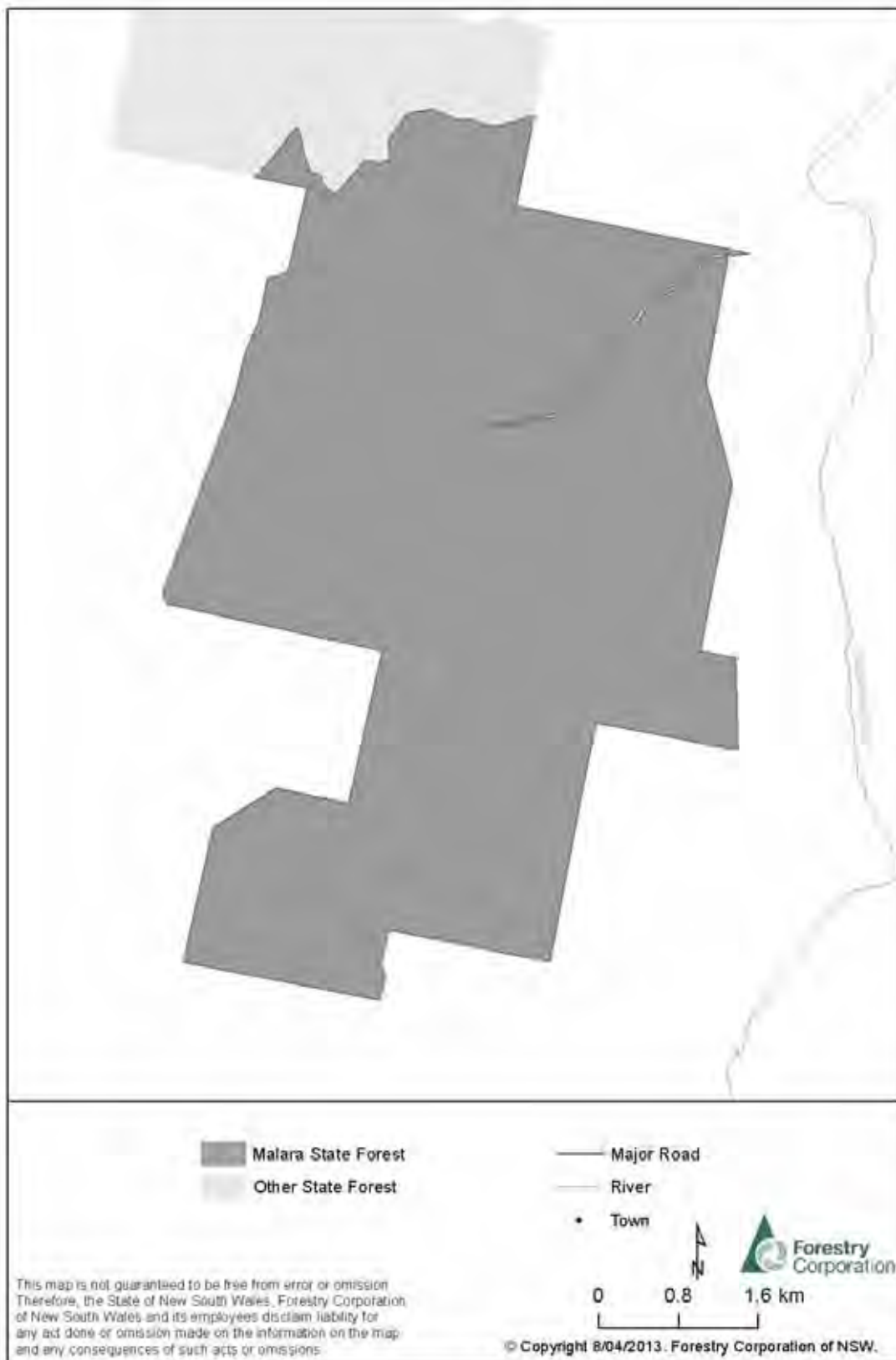
- (a) Gain written permission from Forestry Corporation of NSW or the Game Council on behalf of Forestry Corporation of NSW prior to accessing the declared lands;
- (b) Comply with all conditions in the written permission; and
- (c) Comply with any sign erected by Forestry Corporation of NSW or any sign approved by Forestry Corporation of NSW and erected by the Game Council.

NOTE: This declaration is limited to game animals as prescribed in section 5(1) of the Game and Feral Animal Control Act 2002.

Dated this 29th day of April 2013

KATRINA ANN HODGKINSON, M.P.,
Minister for Primary Industries

Schedule 4 Location



GAME AND FERAL ANIMAL CONTROL ACT 2002**ORDER****Declaration of public lands for hunting for the purposes of the
Game and Feral Animal Control Act 2002**

I, KATRINA ANN HODGKINSON, M.P., Minister for Primary Industries, pursuant to section 20 of the Game and Feral Animal Control Act 2002 after having had regard to the matters set out in section 20(4), declare that game animals on public land described in Schedule 1 may be hunted by persons duly licensed, subject to the terms contained in Schedule 2.

SCHEDULE 1 - the declared land**Manna State Forest**

Manna State Forest is located approximately 34km south east of the township of Condobolin. A locality map is contained in Schedule 3 and a location map is contained in Schedule 4.

Manna State Forest area: 3013 hectares.

SCHEDULE 2 - Terms**1. Duration of the declaration**

This declaration shall remain in force for the period commencing on the date this Order is made until 26th of April 2023.

2. Authority of this declaration

This declaration does not confer authority to do anything that is inconsistent with the requirements of any other Act or law.

3. Requirements of the declaration

A person who hunts on the declared lands must:

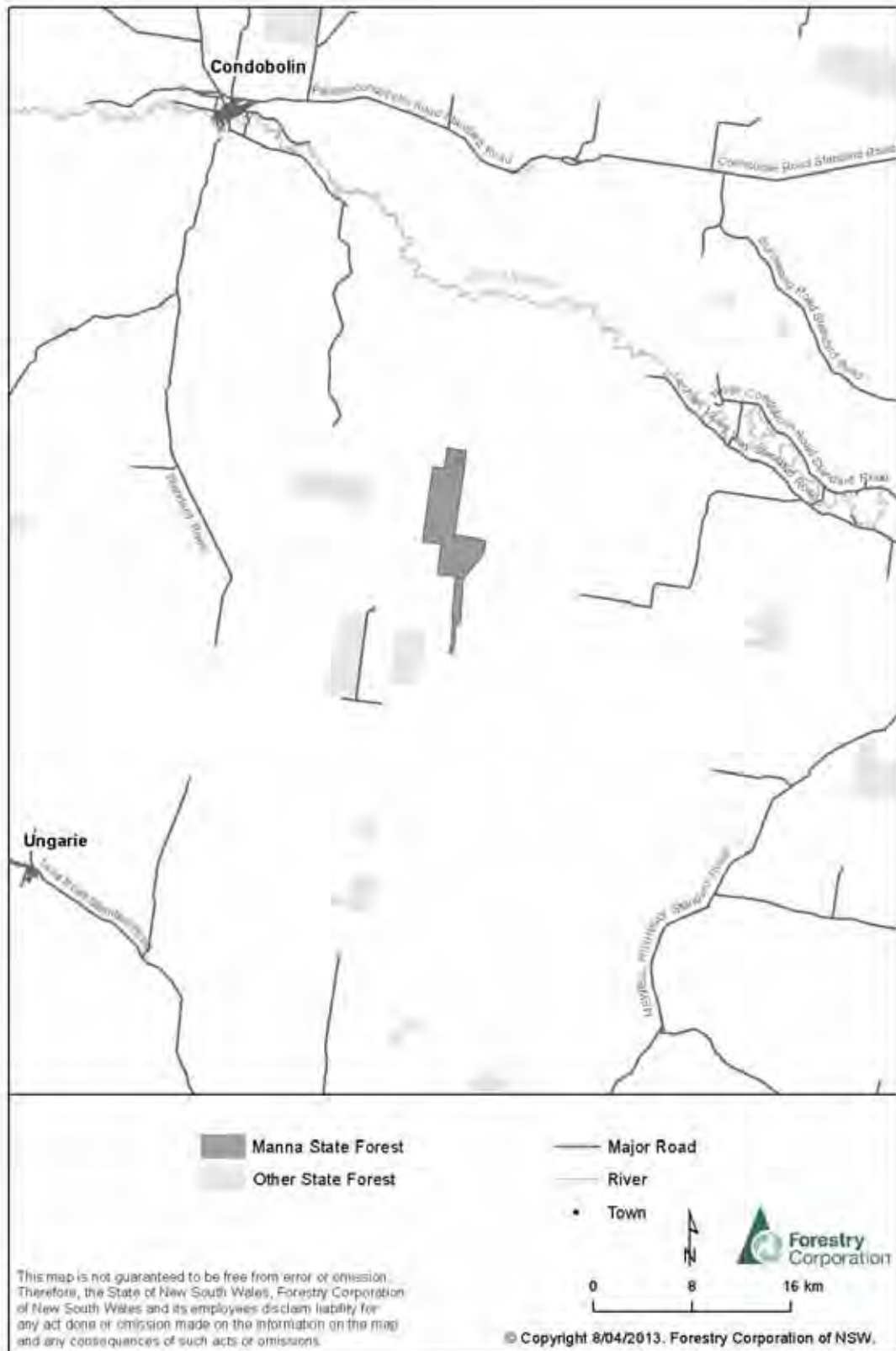
- (a) Gain written permission from Forestry Corporation of NSW or the Game Council on behalf of Forestry Corporation of NSW prior to accessing the declared lands;
- (b) Comply with all conditions in the written permission; and
- (c) Comply with any sign erected by Forestry Corporation of NSW or any sign approved by Forestry Corporation of NSW and erected by the Game Council.

NOTE: This declaration is limited to game animals as prescribed in section 5(1) of the Game and Feral Animal Control Act 2002.


Dated this 29th day of April 2013

KATRINA ANN HODGKINSON, M.P.,
Minister for Primary Industries

Schedule 3 Locality



Schedule 4 Location



GAME AND FERAL ANIMAL CONTROL ACT 2002
ORDER

Declaration of public lands for hunting for the purposes of the
Game and Feral Animal Control Act 2002

I, KATRINA ANN HODGKINSON, M.P., Minister for Primary Industries, pursuant to section 20 of the Game and Feral Animal Control Act 2002 after having had regard to the matters set out in section 20(4), declare that game animals on public land described in Schedule 1 may be hunted by persons duly licensed, subject to the terms contained in Schedule 2.

SCHEDULE 1 - the declared land

Mannus State Forest

Mannus State Forest is located approximately 55km south of the township of Tumut. A locality map is contained in Schedule 3 and a location map is contained in Schedule 4.

Mannus State Forest area: 3747 hectares.

SCHEDULE 2 - Terms

1. Duration of the declaration

This declaration shall remain in force for the period commencing on the date this Order is made until 26th of April 2023.

2. Authority of this declaration

This declaration does not confer authority to do anything that is inconsistent with the requirements of any other Act or law.

3. Requirements of the declaration

A person who hunts on the declared lands must:

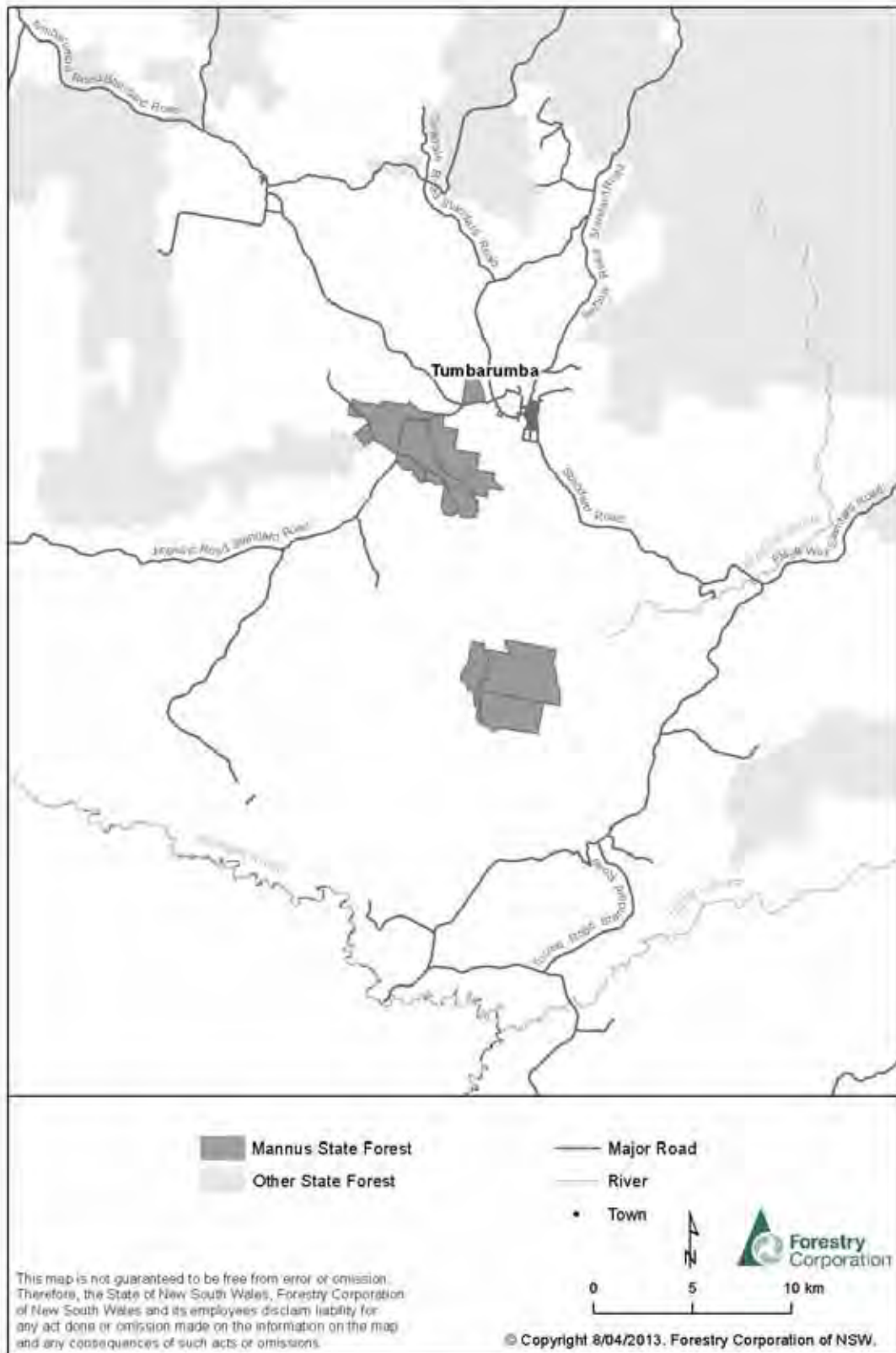
- (a) Gain written permission from Forestry Corporation of NSW or the Game Council on behalf of Forestry Corporation of NSW prior to accessing the declared lands;
- (b) Comply with all conditions in the written permission; and
- (c) Comply with any sign erected by Forestry Corporation of NSW or any sign approved by Forestry Corporation of NSW and erected by the Game Council.

NOTE: This declaration is limited to game animals as prescribed in section 5(1) of the Game and Feral Animal Control Act 2002.

Dated this 29th day of April 2013

KATRINA ANN HODGKINSON, M.P.,
Minister for Primary Industries

Schedule 3 Locality



Schedule 4 Location



GAME AND FERAL ANIMAL CONTROL ACT 2002**ORDER****Declaration of public lands for hunting for the purposes of the
Game and Feral Animal Control Act 2002**

I, KATRINA ANN HODGKINSON, M.P., Minister for Primary Industries, pursuant to section 20 of the Game and Feral Animal Control Act 2002 after having had regard to the matters set out in section 20(4), declare that game animals on public land described in Schedule 1 may be hunted by persons duly licensed, subject to the terms contained in Schedule 2.

SCHEDULE 1 - the declared land**Marara State Forest**

Marara State Forest is located approximately 36km south west of the township of Grafton. A locality map is contained in Schedule 3 and a location map is contained in Schedule 4.

Marara State Forest area: 5351 hectares.

SCHEDULE 2 - Terms**1. Duration of the declaration**

This declaration shall remain in force for the period commencing on the date this Order is made until 26th of April 2023.

2. Authority of this declaration

This declaration does not confer authority to do anything that is inconsistent with the requirements of any other Act or law.

3. Requirements of the declaration

A person who hunts on the declared lands must:

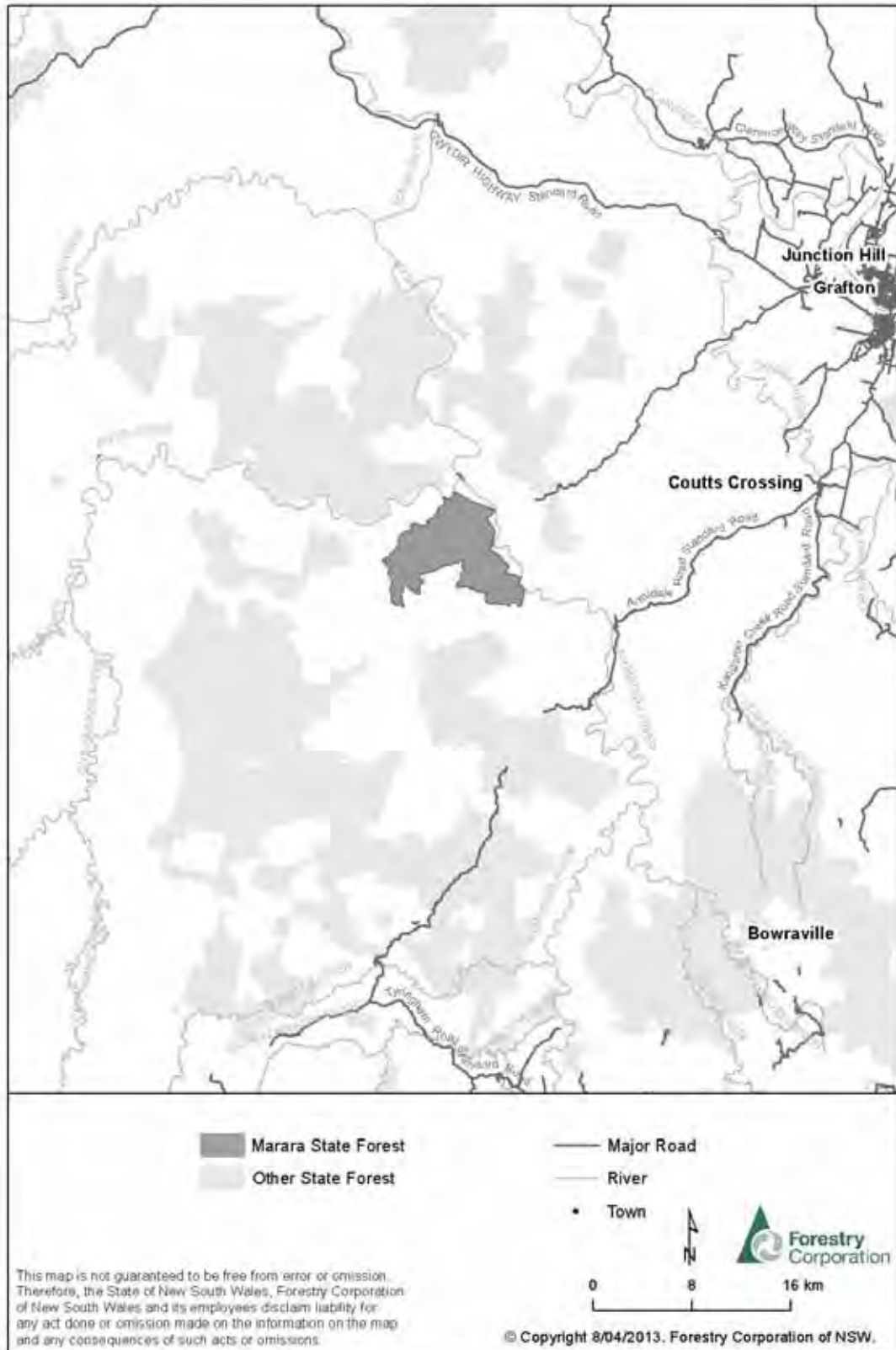
- (a) Gain written permission from Forestry Corporation of NSW or the Game Council on behalf of Forestry Corporation of NSW prior to accessing the declared lands;
- (b) Comply with all conditions in the written permission; and
- (c) Comply with any sign erected by Forestry Corporation of NSW or any sign approved by Forestry Corporation of NSW and erected by the Game Council.

NOTE: This declaration is limited to game animals as prescribed in section 5(1) of the Game and Feral Animal Control Act 2002.

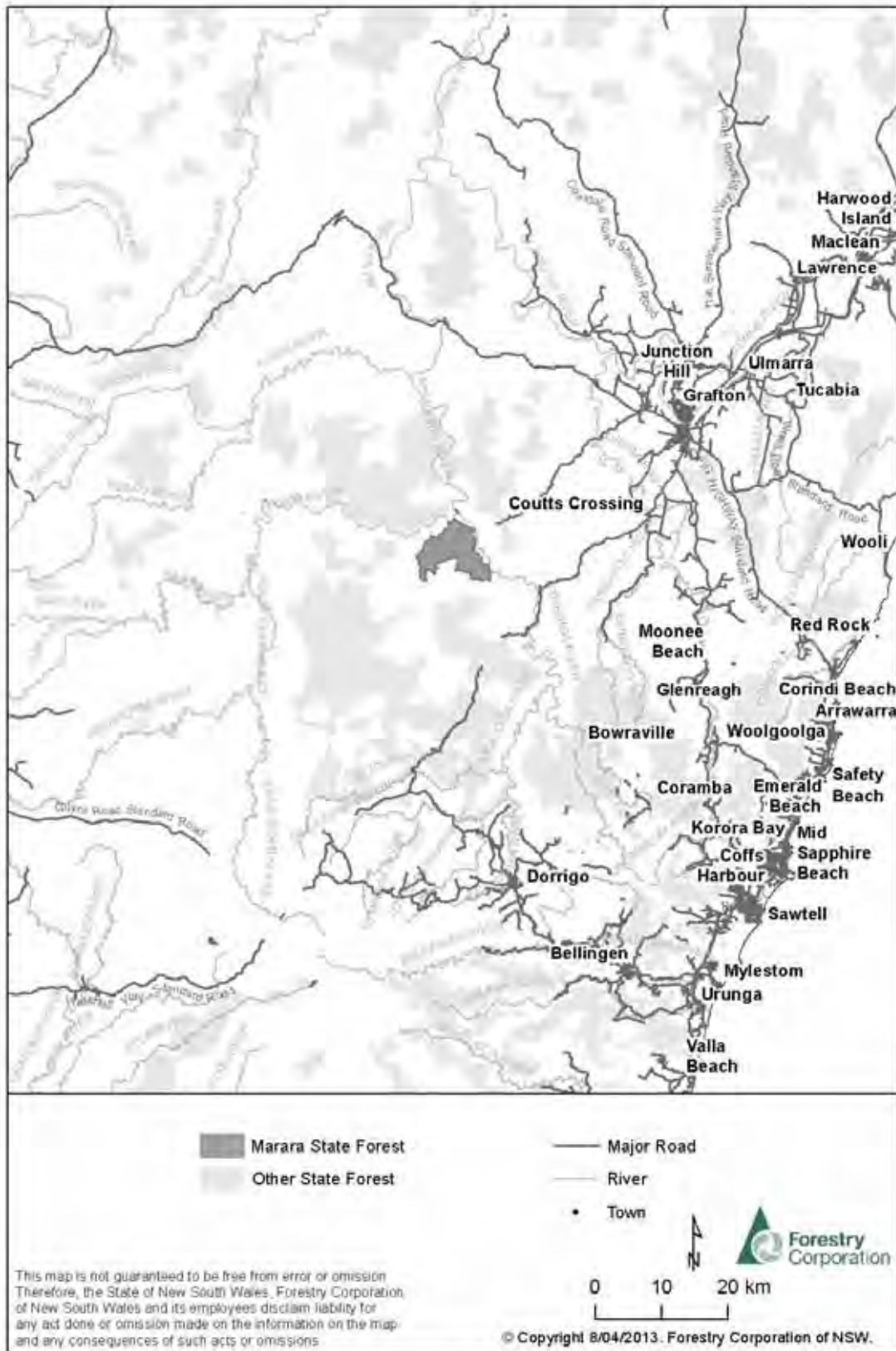
Dated this 29th day of April 2013

KATRINA ANN HODGKINSON, M.P.,
Minister for Primary Industries

Schedule 3 Locality



Schedule 4 Location



GAME AND FERAL ANIMAL CONTROL ACT 2002
ORDER

Declaration of public lands for hunting for the purposes of the
Game and Feral Animal Control Act 2002

I, KATRINA ANN HODGKINSON, M.P., Minister for Primary Industries, pursuant to section 20 of the Game and Feral Animal Control Act 2002 after having had regard to the matters set out in section 20(4), declare that game animals on public land described in Schedule 1 may be hunted by persons duly licensed, subject to the terms contained in Schedule 2.

SCHEDULE 1 - the declared land

Matong State Forest

Matong State Forest is located approximately 31km east of the township of Narrandera. A locality map is contained in Schedule 3 and a location map is contained in Schedule 4.

Matong State Forest area: 3169 hectares.

SCHEDULE 2 - Terms

1. Duration of the declaration

This declaration shall remain in force for the period commencing on the date this Order is made until 26th of April 2023.

2. Authority of this declaration

This declaration does not confer authority to do anything that is inconsistent with the requirements of any other Act or law.

3. Requirements of the declaration

A person who hunts on the declared lands must:

- (a) Gain written permission from Forestry Corporation of NSW or the Game Council on behalf of Forestry Corporation of NSW prior to accessing the declared lands;
- (b) Comply with all conditions in the written permission; and
- (c) Comply with any sign erected by Forestry Corporation of NSW or any sign approved by Forestry Corporation of NSW and erected by the Game Council.

NOTE: This declaration is limited to game animals as prescribed in section 5(1) of the Game and Feral Animal Control Act 2002.

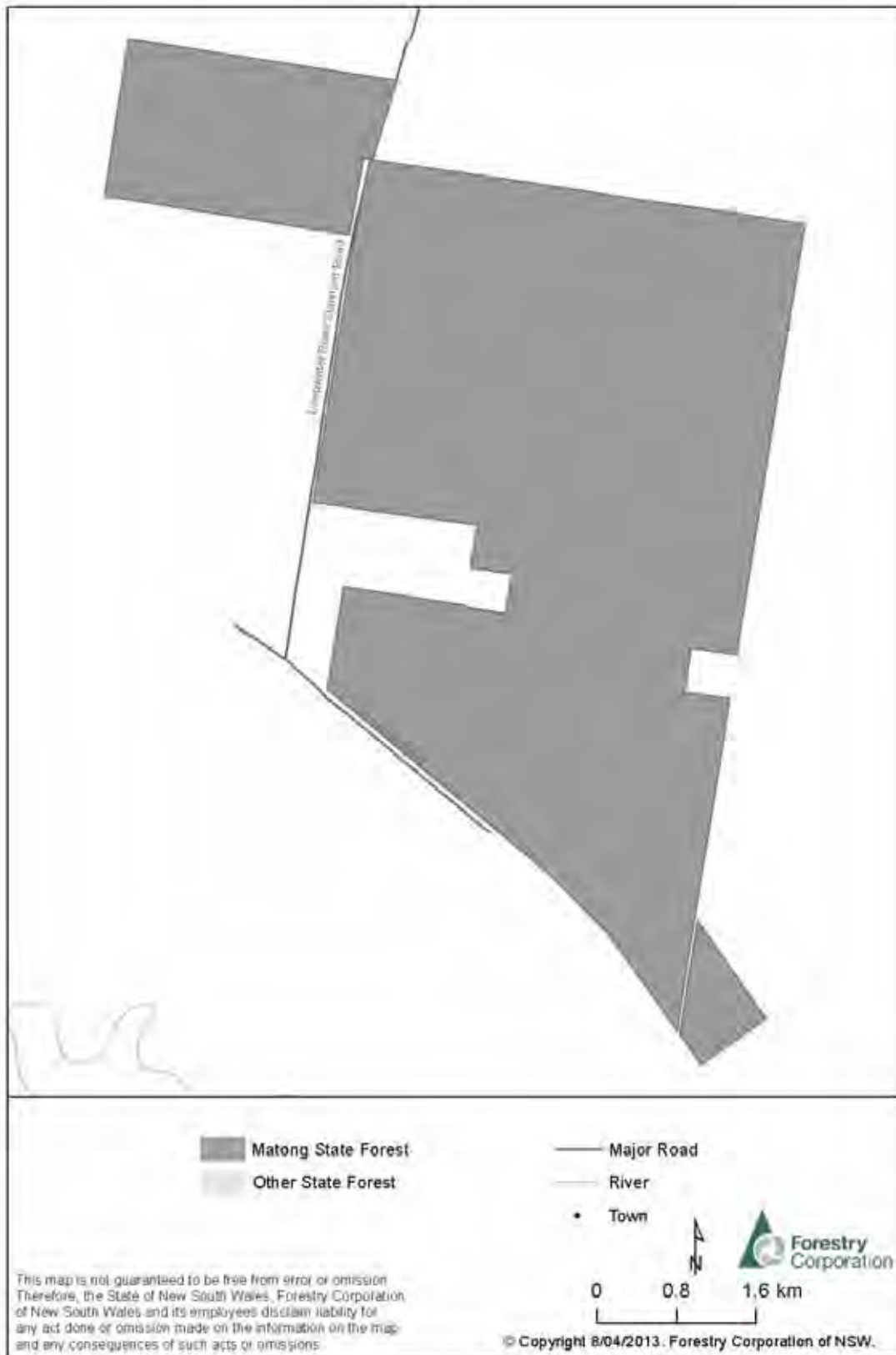
Dated this 29th day of April 2013

KATRINA ANN HODGKINSON, M.P.,
Minister for Primary Industries

Schedule 3 Locality



Schedule 4 Location



GAME AND FERAL ANIMAL CONTROL ACT 2002**ORDER****Declaration of public lands for hunting for the purposes of the
Game and Feral Animal Control Act 2002**

I, KATRINA ANN HODGKINSON, M.P., Minister for Primary Industries, pursuant to section 20 of the Game and Feral Animal Control Act 2002 after having had regard to the matters set out in section 20(4), declare that game animals on public land described in Schedule 1 may be hunted by persons duly licensed, subject to the terms contained in Schedule 2.

SCHEDULE 1 - the declared land**Mcdonald State Forest**

Mcdonald State Forest is located approximately 12km north west of the township of Ulladulla. A locality map is contained in Schedule 3 and a location map is contained in Schedule 4.

Mcdonald State Forest area: 3681 hectares.

SCHEDULE 2 - Terms**1. Duration of the declaration**

This declaration shall remain in force for the period commencing on the date this Order is made until 26th of April 2023.

2. Authority of this declaration

This declaration does not confer authority to do anything that is inconsistent with the requirements of any other Act or law.

3. Requirements of the declaration

A person who hunts on the declared lands must:

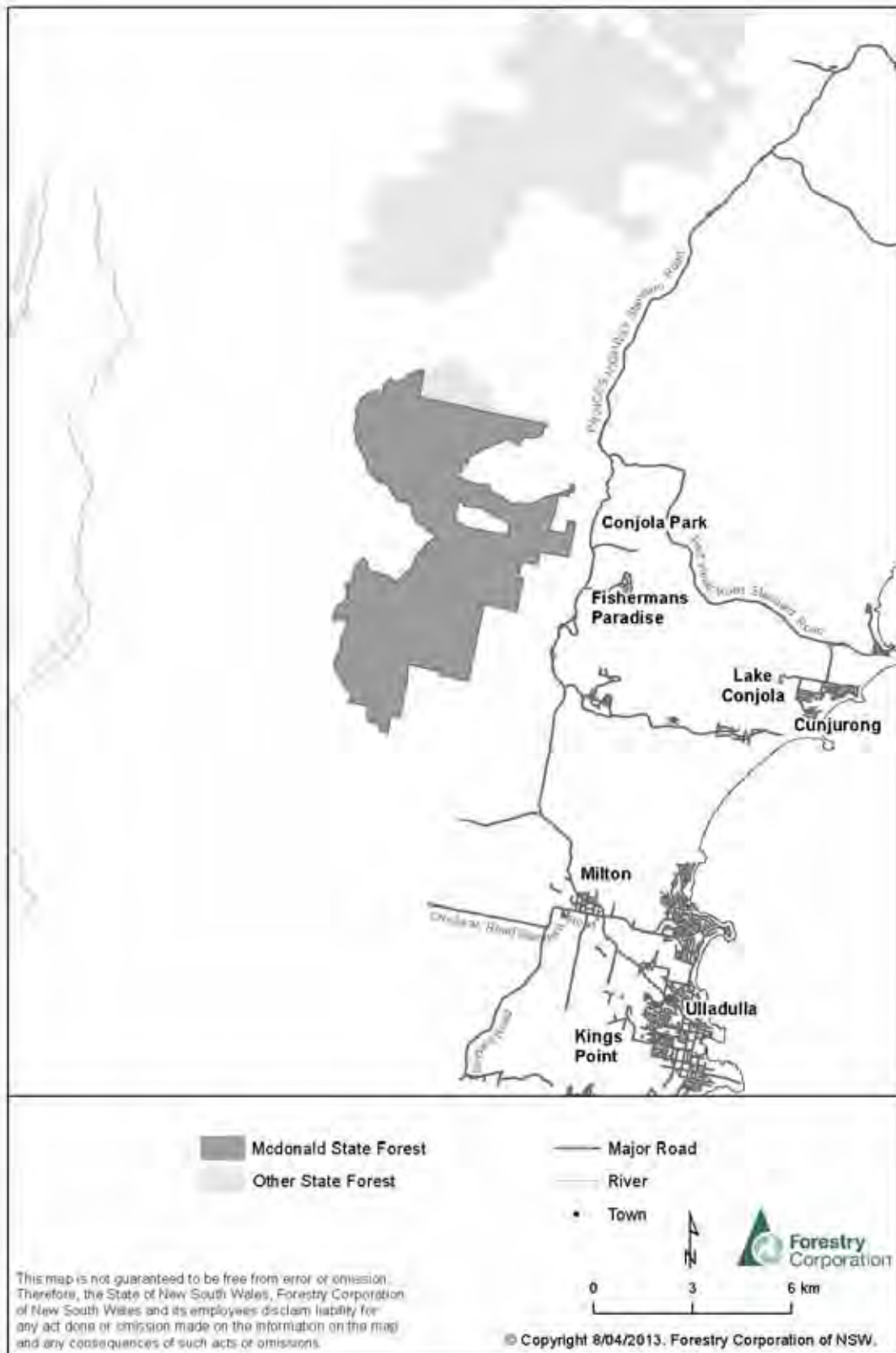
- (a) Gain written permission from Forestry Corporation of NSW or the Game Council on behalf of Forestry Corporation of NSW prior to accessing the declared lands;
- (b) Comply with all conditions in the written permission; and
- (c) Comply with any sign erected by Forestry Corporation of NSW or any sign approved by Forestry Corporation of NSW and erected by the Game Council.

NOTE: This declaration is limited to game animals as prescribed in section 5(1) of the Game and Feral Animal Control Act 2002.

Dated this 29th day of April 2013

KATRINA ANN HODGKINSON, M.P.,
Minister for Primary Industries

Schedule 3 Locality



Schedule 4 Location



GAME AND FERAL ANIMAL CONTROL ACT 2002
ORDER

Declaration of public lands for hunting for the purposes of the
Game and Feral Animal Control Act 2002

I, KATRINA ANN HODGKINSON, M.P., Minister for Primary Industries, pursuant to section 20 of the Game and Feral Animal Control Act 2002 after having had regard to the matters set out in section 20(4), declare that game animals on public land described in Schedule 1 may be hunted by persons duly licensed, subject to the terms contained in Schedule 2.

SCHEDULE 1 - the declared land
Medowie State Forest

Medowie State Forest is located approximately 9km north east of the township of Medowie. A locality map is contained in Schedule 3 and a location map is contained in Schedule 4.

Medowie State Forest area: 50 hectares.

SCHEDULE 2 - Terms

1. Duration of the declaration

This declaration shall remain in force for the period commencing on the date this Order is made until 26th of April 2023.

2. Authority of this declaration

This declaration does not confer authority to do anything that is inconsistent with the requirements of any other Act or law.

3. Requirements of the declaration

A person who hunts on the declared lands must:


- (a) Gain written permission from Forestry Corporation of NSW or the Game Council on behalf of Forestry Corporation of NSW prior to accessing the declared lands;
- (b) Comply with all conditions in the written permission; and
- (c) Comply with any sign erected by Forestry Corporation of NSW or any sign approved by Forestry Corporation of NSW and erected by the Game Council.

NOTE: This declaration is limited to game animals as prescribed in section 5(1) of the Game and Feral Animal Control Act 2002.

Dated this 29th day of April 2013

KATRINA ANN HODGKINSON, M.P.,
Minister for Primary Industries

Schedule 4 Location



GAME AND FERAL ANIMAL CONTROL ACT 2002
ORDER

Declaration of public lands for hunting for the purposes of the
Game and Feral Animal Control Act 2002

I, KATRINA ANN HODGKINSON, M.P., Minister for Primary Industries, pursuant to section 20 of the Game and Feral Animal Control Act 2002 after having had regard to the matters set out in section 20(4), declare that game animals on public land described in Schedule 1 may be hunted by persons duly licensed, subject to the terms contained in Schedule 2.

SCHEDULE 1 - the declared land

Mejum State Forest

Mejum State Forest is located approximately 17km north east of the township of Narrandera. A locality map is contained in Schedule 3 and a location map is contained in Schedule 4.

Mejum State Forest area: 921 hectares.

SCHEDULE 2 - Terms

1. Duration of the declaration

This declaration shall remain in force for the period commencing on the date this Order is made until 26th of April 2023.

2. Authority of this declaration

This declaration does not confer authority to do anything that is inconsistent with the requirements of any other Act or law.

3. Requirements of the declaration

A person who hunts on the declared lands must:

- (a) Gain written permission from Forestry Corporation of NSW or the Game Council on behalf of Forestry Corporation of NSW prior to accessing the declared lands;
- (b) Comply with all conditions in the written permission; and
- (c) Comply with any sign erected by Forestry Corporation of NSW or any sign approved by Forestry Corporation of NSW and erected by the Game Council.

NOTE: This declaration is limited to game animals as prescribed in section 5(1) of the Game and Feral Animal Control Act 2002.

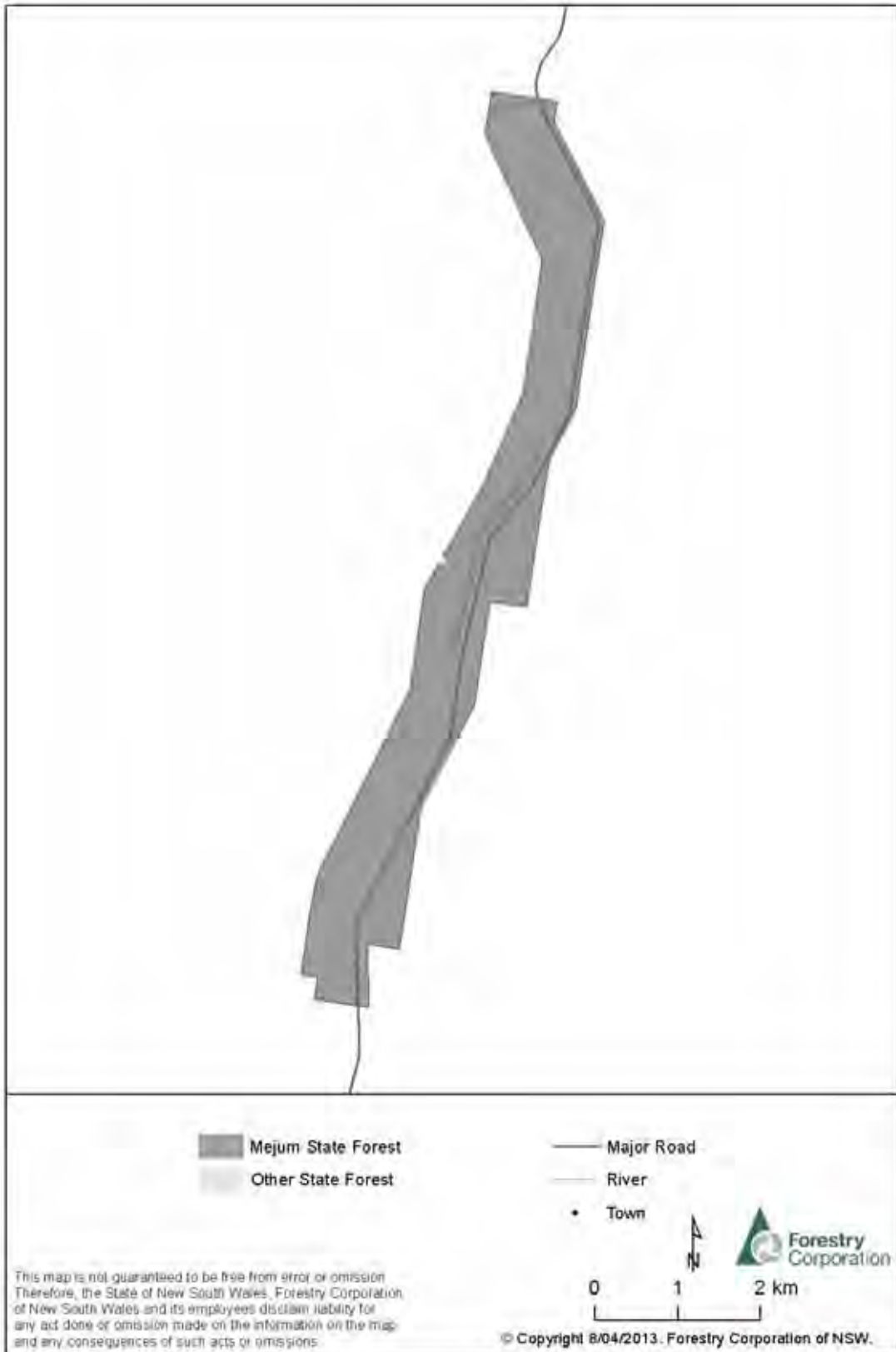
Dated this 29th day of April 2013

KATRINA ANN HODGKINSON, M.P.,
Minister for Primary Industries

Schedule 3 Locality



Schedule 4 Location



GAME AND FERAL ANIMAL CONTROL ACT 2002
ORDER

**Declaration of public lands for hunting for the purposes of the
Game and Feral Animal Control Act 2002**

I, KATRINA ANN HODGKINSON, M.P., Minister for Primary Industries, pursuant to section 20 of the Game and Feral Animal Control Act 2002 after having had regard to the matters set out in section 20(4), declare that game animals on public land described in Schedule 1 may be hunted by persons duly licensed, subject to the terms contained in Schedule 2.

SCHEDULE 1 - the declared land

Merrinele State Forest

Merrinele State Forest is located approximately 117km north of the township of Narromine. A locality map is contained in Schedule 3 and a location map is contained in Schedule 4.

Merrinele State Forest area: 536 hectares.

SCHEDULE 2 - Terms

1. Duration of the declaration

This declaration shall remain in force for the period commencing on the date this Order is made until 26th of April 2023.

2. Authority of this declaration

This declaration does not confer authority to do anything that is inconsistent with the requirements of any other Act or law.

3. Requirements of the declaration

A person who hunts on the declared lands must:


- (a) Gain written permission from Forestry Corporation of NSW or the Game Council on behalf of Forestry Corporation of NSW prior to accessing the declared lands;
- (b) Comply with all conditions in the written permission; and
- (c) Comply with any sign erected by Forestry Corporation of NSW or any sign approved by Forestry Corporation of NSW and erected by the Game Council.

NOTE: This declaration is limited to game animals as prescribed in section 5(1) of the Game and Feral Animal Control Act 2002.

Dated this 29th day of April 2013

KATRINA ANN HODGKINSON, M.P.,
Minister for Primary Industries

Schedule 4 Location



GAME AND FERAL ANIMAL CONTROL ACT 2002**ORDER****Declaration of public lands for hunting for the purposes of the
Game and Feral Animal Control Act 2002**

I, KATRINA ANN HODGKINSON, M.P., Minister for Primary Industries, pursuant to section 20 of the Game and Feral Animal Control Act 2002 after having had regard to the matters set out in section 20(4), declare that game animals on public land described in Schedule 1 may be hunted by persons duly licensed, subject to the terms contained in Schedule 2.

SCHEDULE 1 - the declared land**Merriwindi State Forest**

Merriwindi State Forest is located approximately 43km north west of the township of Coonabarabran. A locality map is contained in Schedule 3 and a location map is contained in Schedule 4.

Merriwindi State Forest area: 4819 hectares.

SCHEDULE 2 - Terms**1. Duration of the declaration**

This declaration shall remain in force for the period commencing on the date this Order is made until 26th of April 2023.

2. Authority of this declaration

This declaration does not confer authority to do anything that is inconsistent with the requirements of any other Act or law.

3. Requirements of the declaration

A person who hunts on the declared lands must:

- (a) Gain written permission from Forestry Corporation of NSW or the Game Council on behalf of Forestry Corporation of NSW prior to accessing the declared lands;
- (b) Comply with all conditions in the written permission; and
- (c) Comply with any sign erected by Forestry Corporation of NSW or any sign approved by Forestry Corporation of NSW and erected by the Game Council.

NOTE: This declaration is limited to game animals as prescribed in section 5(1) of the Game and Feral Animal Control Act 2002.

Dated this 29th day of April 2013

KATRINA ANN HODGKINSON, M.P.,
Minister for Primary Industries

Schedule 3 Locality



Schedule 4 Location



GAME AND FERAL ANIMAL CONTROL ACT 2002**ORDER****Declaration of public lands for hunting for the purposes of the
Game and Feral Animal Control Act 2002**

I, KATRINA ANN HODGKINSON, M.P., Minister for Primary Industries, pursuant to section 20 of the Game and Feral Animal Control Act 2002 after having had regard to the matters set out in section 20(4), declare that game animals on public land described in Schedule 1 may be hunted by persons duly licensed, subject to the terms contained in Schedule 2.

SCHEDULE 1 - the declared land**Meryla State Forest**

Meryla State Forest is located approximately 7km south east of the township of Moss Vale. A locality map is contained in Schedule 3 and a location map is contained in Schedule 4.

Meryla State Forest area: 4548 hectares.

SCHEDULE 2 - Terms**1. Duration of the declaration**

This declaration shall remain in force for the period commencing on the date this Order is made until 26th of April 2023.

2. Authority of this declaration

This declaration does not confer authority to do anything that is inconsistent with the requirements of any other Act or law.

3. Requirements of the declaration

A person who hunts on the declared lands must:

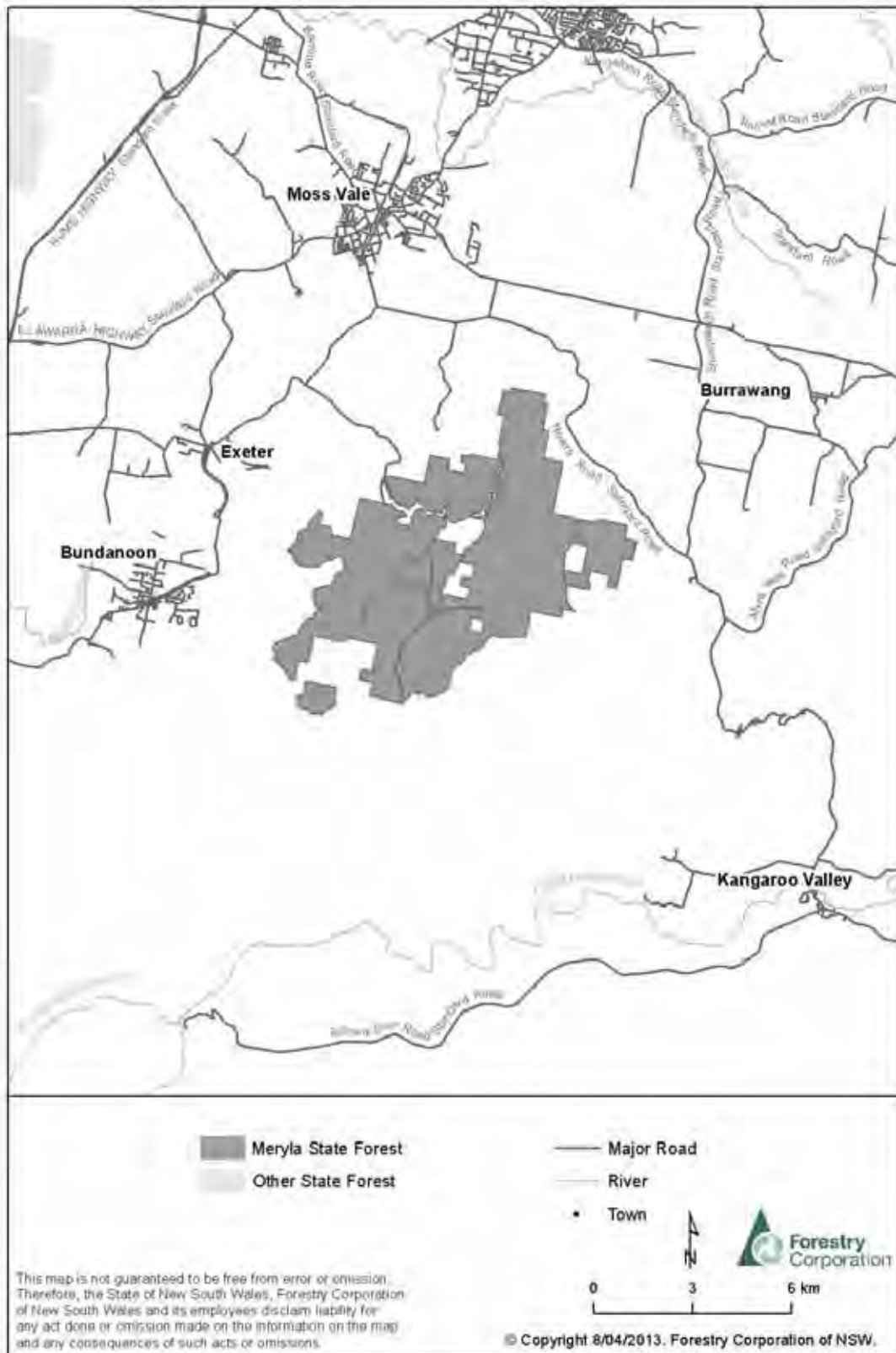
- (a) Gain written permission from Forestry Corporation of NSW or the Game Council on behalf of Forestry Corporation of NSW prior to accessing the declared lands;
- (b) Comply with all conditions in the written permission; and
- (c) Comply with any sign erected by Forestry Corporation of NSW or any sign approved by Forestry Corporation of NSW and erected by the Game Council.

NOTE: This declaration is limited to game animals as prescribed in section 5(1) of the Game and Feral Animal Control Act 2002.

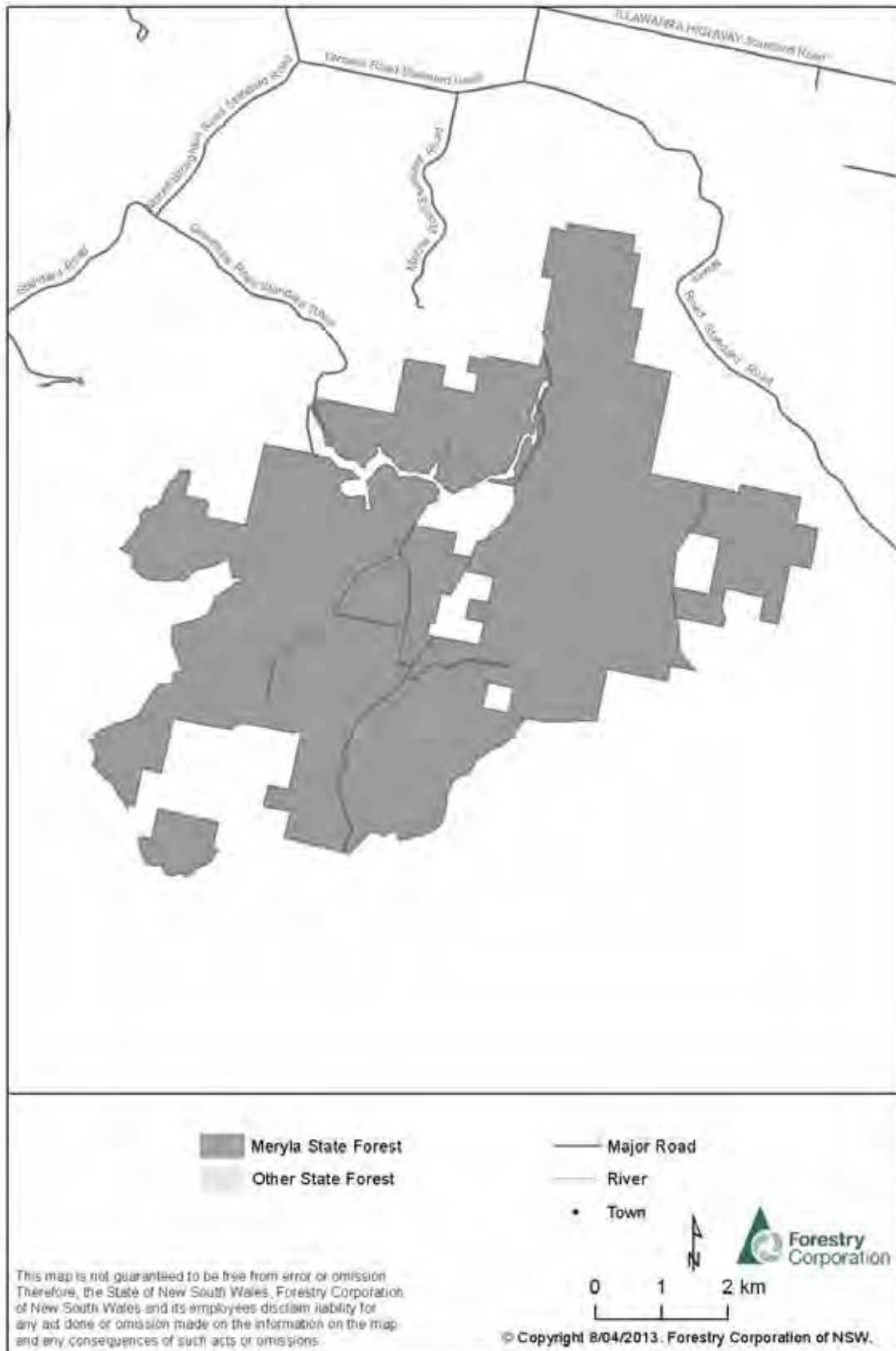
Dated this 29th day of April 2013

KATRINA ANN HODGKINSON, M.P.,
Minister for Primary Industries

Schedule 3 Locality



Schedule 4 Location



GAME AND FERAL ANIMAL CONTROL ACT 2002**ORDER****Declaration of public lands for hunting for the purposes of the
Game and Feral Animal Control Act 2002**

I, KATRINA ANN HODGKINSON, M.P., Minister for Primary Industries, pursuant to section 20 of the Game and Feral Animal Control Act 2002 after having had regard to the matters set out in section 20(4), declare that game animals on public land described in Schedule 1 may be hunted by persons duly licensed, subject to the terms contained in Schedule 2.

SCHEDULE 1 - the declared land**Miandetta State Forest**

Miandetta State Forest is located approximately 104km east of the township of Cobar. A locality map is contained in Schedule 3 and a location map is contained in Schedule 4.

Miandetta State Forest area: 738 hectares.

SCHEDULE 2 - Terms**1. Duration of the declaration**

This declaration shall remain in force for the period commencing on the date this Order is made until 26th of April 2023.

2. Authority of this declaration

This declaration does not confer authority to do anything that is inconsistent with the requirements of any other Act or law.

3. Requirements of the declaration

A person who hunts on the declared lands must:

- (a) Gain written permission from Forestry Corporation of NSW or the Game Council on behalf of Forestry Corporation of NSW prior to accessing the declared lands;
- (b) Comply with all conditions in the written permission; and
- (c) Comply with any sign erected by Forestry Corporation of NSW or any sign approved by Forestry Corporation of NSW and erected by the Game Council.

NOTE: This declaration is limited to game animals as prescribed in section 5(1) of the Game and Feral Animal Control Act 2002.

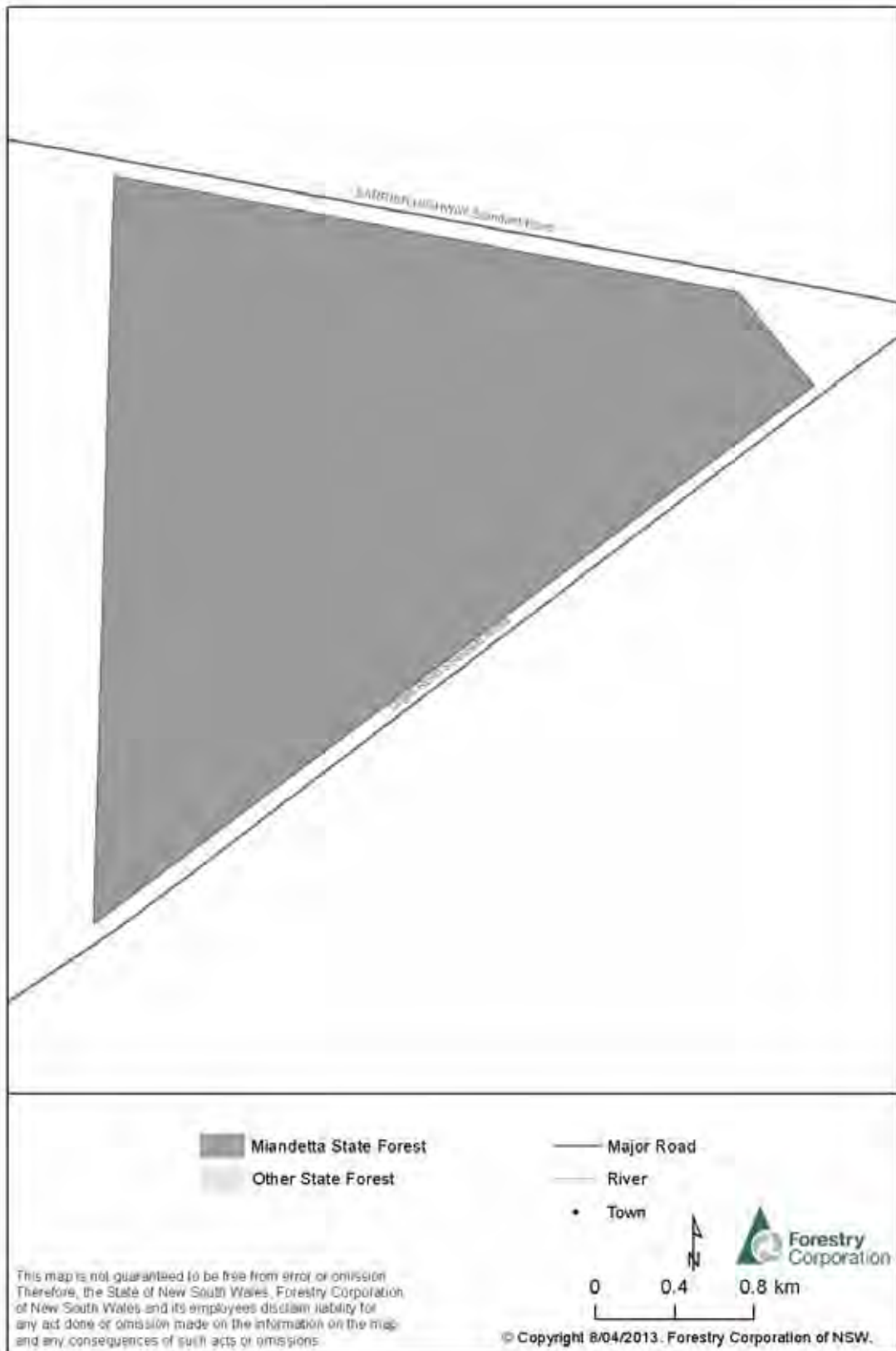
Dated this 29th day of April 2013

KATRINA ANN HODGKINSON, M.P.,
Minister for Primary Industries

Schedule 3 Locality



Schedule 4 Location



GAME AND FERAL ANIMAL CONTROL ACT 2002
ORDER

Declaration of public lands for hunting for the purposes of the
Game and Feral Animal Control Act 2002

I, KATRINA ANN HODGKINSON, M.P., Minister for Primary Industries, pursuant to section 20 of the Game and Feral Animal Control Act 2002 after having had regard to the matters set out in section 20(4), declare that game animals on public land described in Schedule 1 may be hunted by persons duly licensed, subject to the terms contained in Schedule 2.

SCHEDULE 1 - the declared land

Middle Brother State Forest

Middle Brother State Forest is located approximately 10km west of the township of Camden Haven. A locality map is contained in Schedule 3 and a location map is contained in Schedule 4.

Middle Brother State Forest area: 2188 hectares.

SCHEDULE 2 - Terms

1. Duration of the declaration

This declaration shall remain in force for the period commencing on the date this Order is made until 26th of April 2023.

2. Authority of this declaration

This declaration does not confer authority to do anything that is inconsistent with the requirements of any other Act or law.

3. Requirements of the declaration

A person who hunts on the declared lands must:

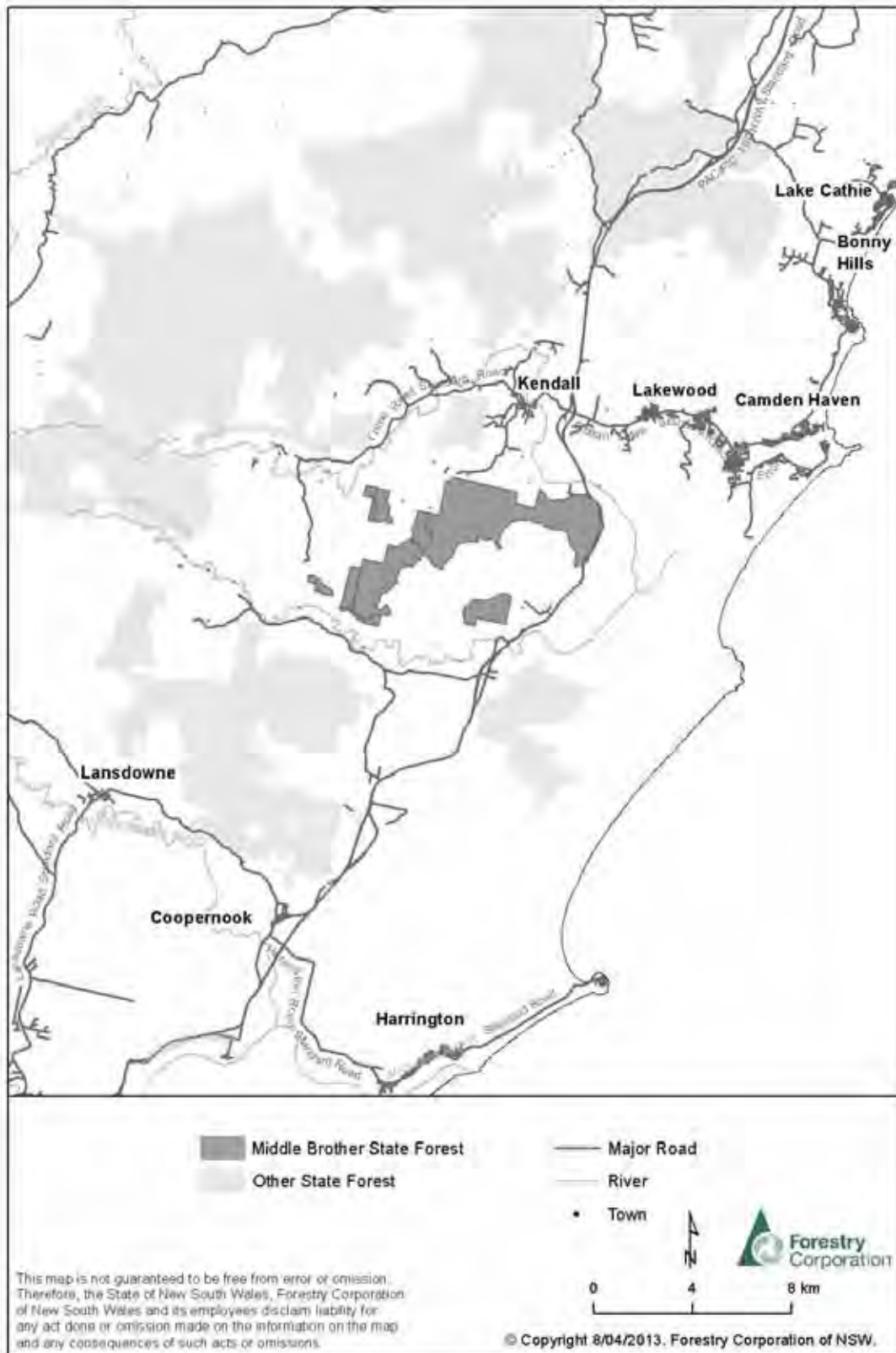
- (a) Gain written permission from Forestry Corporation of NSW or the Game Council on behalf of Forestry Corporation of NSW prior to accessing the declared lands;
- (b) Comply with all conditions in the written permission; and
- (c) Comply with any sign erected by Forestry Corporation of NSW or any sign approved by Forestry Corporation of NSW and erected by the Game Council.

NOTE: This declaration is limited to game animals as prescribed in section 5(1) of the Game and Feral Animal Control Act 2002.

Dated this 29th day of April 2013

KATRINA ANN HODGKINSON, M.P.,
Minister for Primary Industries

Schedule 3 Locality



Schedule 4 Location



GAME AND FERAL ANIMAL CONTROL ACT 2002
ORDER

Declaration of public lands for hunting for the purposes of the
Game and Feral Animal Control Act 2002

I, KATRINA ANN HODGKINSON, M.P., Minister for Primary Industries, pursuant to section 20 of the Game and Feral Animal Control Act 2002 after having had regard to the matters set out in section 20(4), declare that game animals on public land described in Schedule 1 may be hunted by persons duly licensed, subject to the terms contained in Schedule 2.

SCHEDULE 1 - the declared land

Minnon State Forest

Minnon State Forest is located approximately 65km west of the township of Narrabri. A locality map is contained in Schedule 3 and a location map is contained in Schedule 4.

Minnon State Forest area: 2398 hectares.

SCHEDULE 2 - Terms

1. Duration of the declaration

This declaration shall remain in force for the period commencing on the date this Order is made until 26th of April 2023.

2. Authority of this declaration

This declaration does not confer authority to do anything that is inconsistent with the requirements of any other Act or law.

3. Requirements of the declaration

A person who hunts on the declared lands must:

- (a) Gain written permission from Forestry Corporation of NSW or the Game Council on behalf of Forestry Corporation of NSW prior to accessing the declared lands;
- (b) Comply with all conditions in the written permission; and
- (c) Comply with any sign erected by Forestry Corporation of NSW or any sign approved by Forestry Corporation of NSW and erected by the Game Council.

NOTE: This declaration is limited to game animals as prescribed in section 5(1) of the Game and Feral Animal Control Act 2002.


Dated this 29th day of April 2013

KATRINA ANN HODGKINSON, M.P.,
Minister for Primary Industries

Schedule 3 Locality



Schedule 4 Location



GAME AND FERAL ANIMAL CONTROL ACT 2002
ORDER

Declaration of public lands for hunting for the purposes of the
Game and Feral Animal Control Act 2002

I, KATRINA ANN HODGKINSON, M.P., Minister for Primary Industries, pursuant to section 20 of the Game and Feral Animal Control Act 2002 after having had regard to the matters set out in section 20(4), declare that game animals on public land described in Schedule 1 may be hunted by persons duly licensed, subject to the terms contained in Schedule 2.

SCHEDULE 1 - the declared land

Momo State Forest

Momo State Forest is located approximately 26km south east of the township of Narromine. A locality map is contained in Schedule 3 and a location map is contained in Schedule 4.

Momo State Forest area: 548 hectares.

SCHEDULE 2 - Terms

1. Duration of the declaration

This declaration shall remain in force for the period commencing on the date this Order is made until 26th of April 2023.

2. Authority of this declaration

This declaration does not confer authority to do anything that is inconsistent with the requirements of any other Act or law.

3. Requirements of the declaration

A person who hunts on the declared lands must:

- (a) Gain written permission from Forestry Corporation of NSW or the Game Council on behalf of Forestry Corporation of NSW prior to accessing the declared lands;
- (b) Comply with all conditions in the written permission; and
- (c) Comply with any sign erected by Forestry Corporation of NSW or any sign approved by Forestry Corporation of NSW and erected by the Game Council.

NOTE: This declaration is limited to game animals as prescribed in section 5(1) of the Game and Feral Animal Control Act 2002.

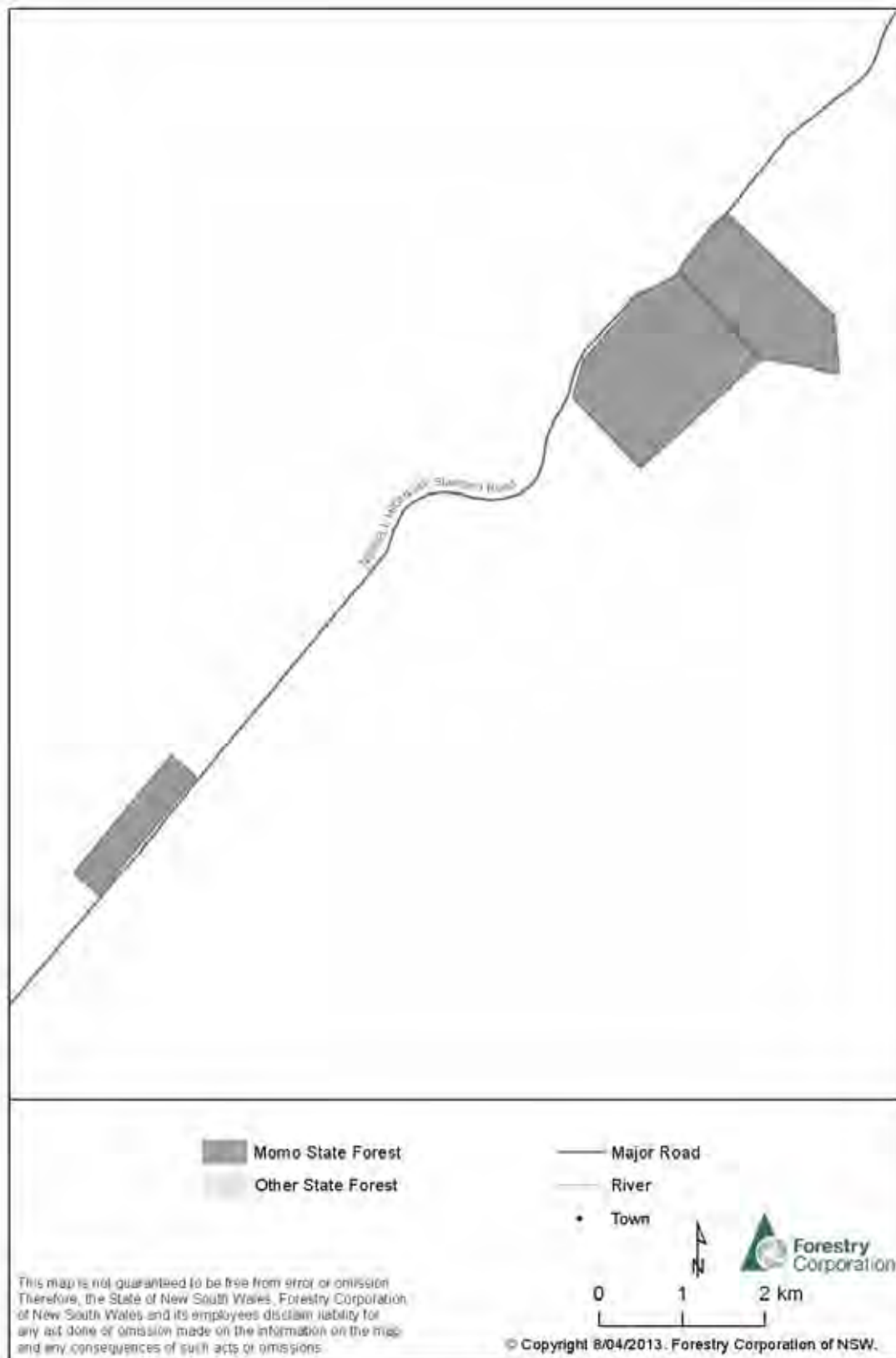
Dated this 29th day of April 2013

KATRINA ANN HODGKINSON, M.P.,
Minister for Primary Industries

Schedule 3 Locality



Schedule 4 Location



GAME AND FERAL ANIMAL CONTROL ACT 2002
ORDER

Declaration of public lands for hunting for the purposes of the
Game and Feral Animal Control Act 2002

I, KATRINA ANN HODGKINSON, M.P., Minister for Primary Industries, pursuant to section 20 of the Game and Feral Animal Control Act 2002 after having had regard to the matters set out in section 20(4), declare that game animals on public land described in Schedule 1 may be hunted by persons duly licensed, subject to the terms contained in Schedule 2.

SCHEDULE 1 - the declared land

Moogem State Forest

Moogem State Forest is located approximately 46km west of the township of Glen Innes. A locality map is contained in Schedule 3 and a location map is contained in Schedule 4.

Moogem State Forest area: 1284 hectares.

SCHEDULE 2 - Terms

1. Duration of the declaration

This declaration shall remain in force for the period commencing on the date this Order is made until 26th of April 2023.

2. Authority of this declaration

This declaration does not confer authority to do anything that is inconsistent with the requirements of any other Act or law.

3. Requirements of the declaration

A person who hunts on the declared lands must:

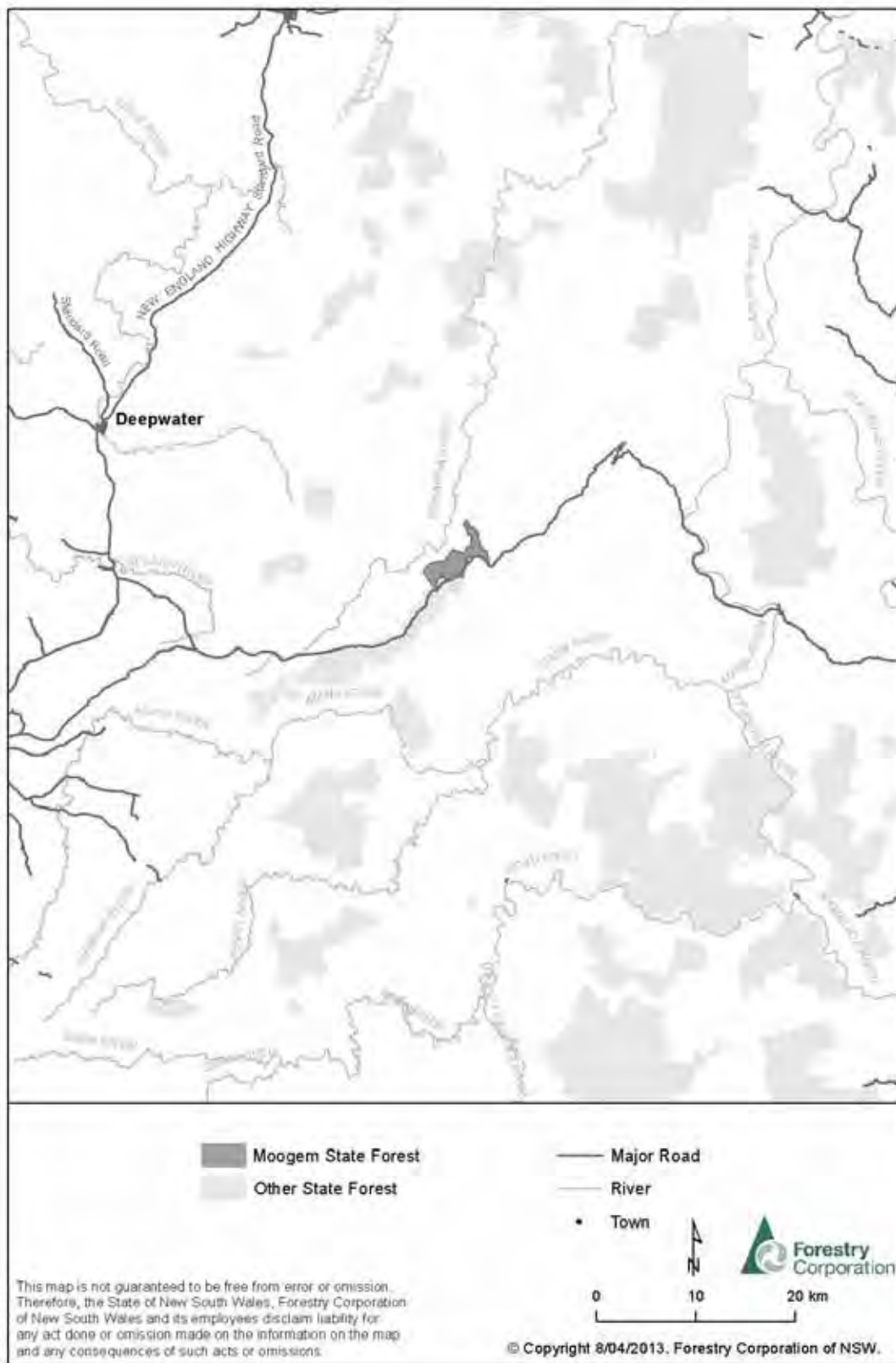
- (a) Gain written permission from Forestry Corporation of NSW or the Game Council on behalf of Forestry Corporation of NSW prior to accessing the declared lands;
- (b) Comply with all conditions in the written permission; and
- (c) Comply with any sign erected by Forestry Corporation of NSW or any sign approved by Forestry Corporation of NSW and erected by the Game Council.

NOTE: This declaration is limited to game animals as prescribed in section 5(1) of the Game and Feral Animal Control Act 2002.

Dated this 29th day of April 2013

KATRINA ANN HODGKINSON, M.P.,
Minister for Primary Industries

Schedule 3 Locality



Schedule 4 Location



GAME AND FERAL ANIMAL CONTROL ACT 2002**ORDER****Declaration of public lands for hunting for the purposes of the
Game and Feral Animal Control Act 2002**

I, KATRINA ANN HODGKINSON, M.P., Minister for Primary Industries, pursuant to section 20 of the Game and Feral Animal Control Act 2002 after having had regard to the matters set out in section 20(4), declare that game animals on public land described in Schedule 1 may be hunted by persons duly licensed, subject to the terms contained in Schedule 2.

SCHEDULE 1 - the declared land**Mount Marsh State Forest**

Mount Marsh State Forest is located approximately 43km north west of the township of Maclean. A locality map is contained in Schedule 3 and a location map is contained in Schedule 4.

Mount Marsh State Forest area: 3636 hectares.

SCHEDULE 2 - Terms**1. Duration of the declaration**

This declaration shall remain in force for the period commencing on the date this Order is made until 26th of April 2023.

2. Authority of this declaration

This declaration does not confer authority to do anything that is inconsistent with the requirements of any other Act or law.

3. Requirements of the declaration

A person who hunts on the declared lands must:

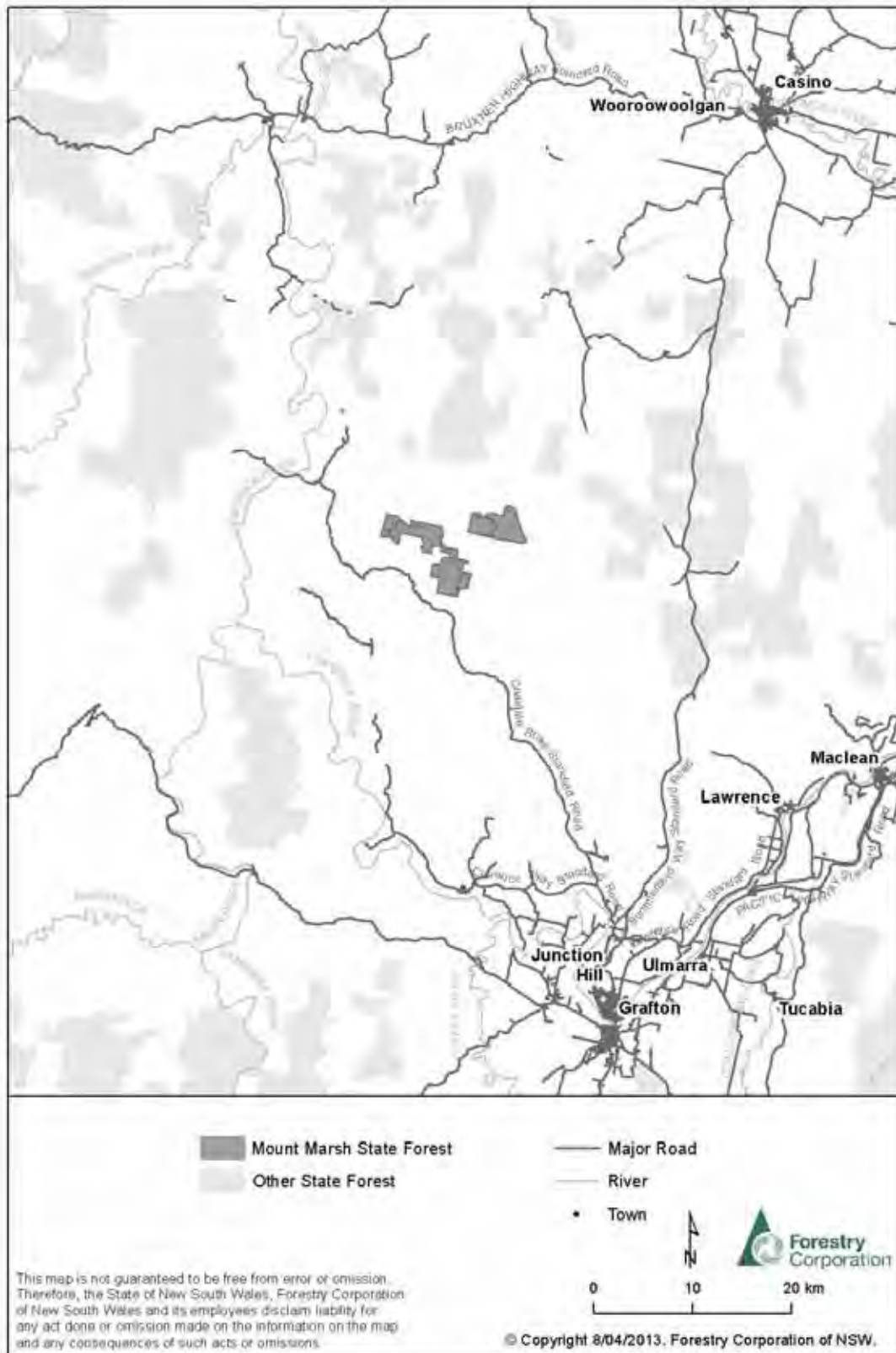
- (a) Gain written permission from Forestry Corporation of NSW or the Game Council on behalf of Forestry Corporation of NSW prior to accessing the declared lands;
- (b) Comply with all conditions in the written permission; and
- (c) Comply with any sign erected by Forestry Corporation of NSW or any sign approved by Forestry Corporation of NSW and erected by the Game Council.

NOTE: This declaration is limited to game animals as prescribed in section 5(1) of the Game and Feral Animal Control Act 2002.

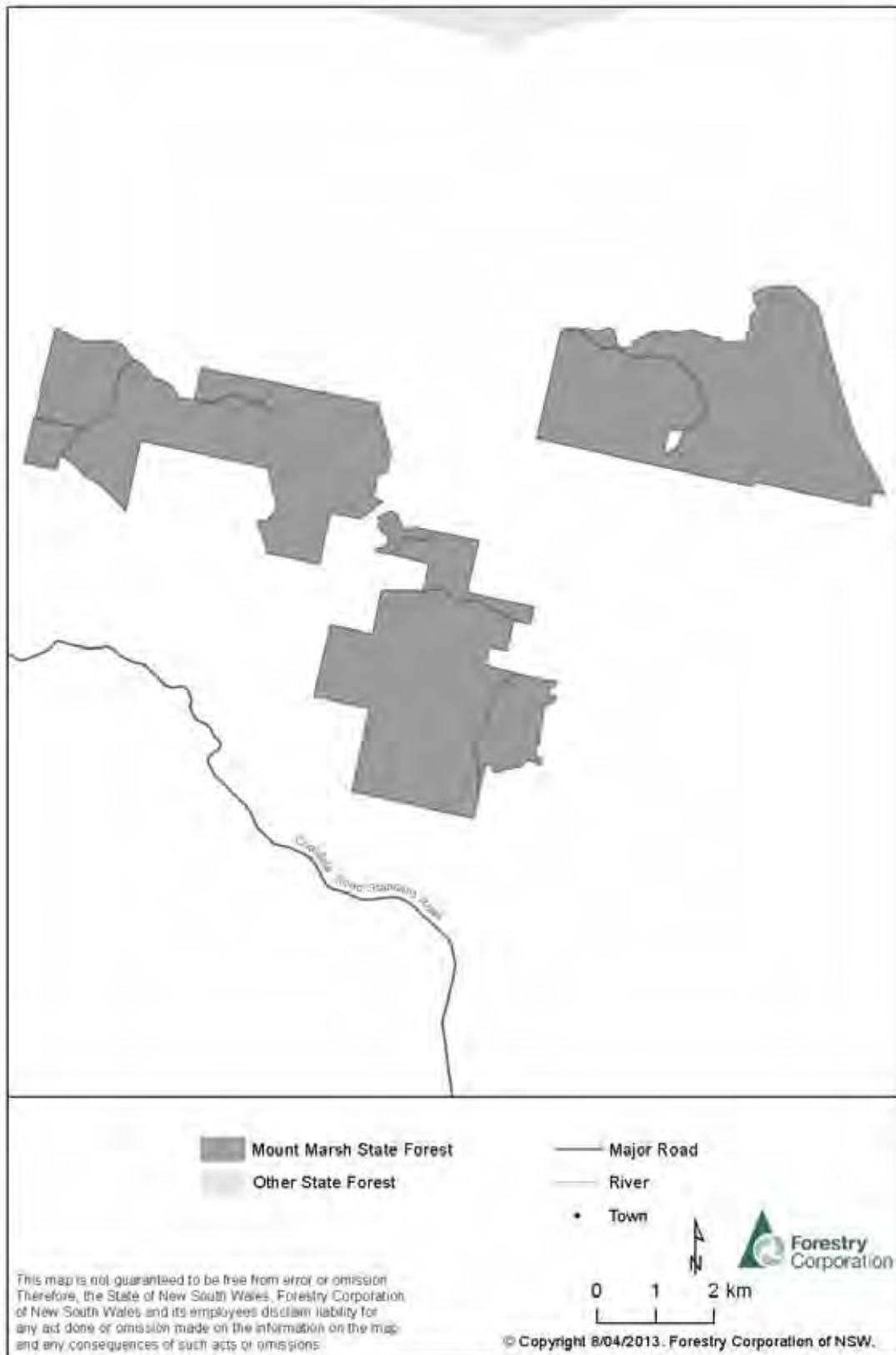
Dated this 29th day of April 2013

KATRINA ANN HODGKINSON, M.P.,
Minister for Primary Industries

Schedule 3 Locality



Schedule 4 Location



GAME AND FERAL ANIMAL CONTROL ACT 2002**ORDER****Declaration of public lands for hunting for the purposes of the
Game and Feral Animal Control Act 2002**

I, KATRINA ANN HODGKINSON, M.P., Minister for Primary Industries, pursuant to section 20 of the Game and Feral Animal Control Act 2002 after having had regard to the matters set out in section 20(4), declare that game animals on public land described in Schedule 1 may be hunted by persons duly licensed, subject to the terms contained in Schedule 2.

SCHEDULE 1 - the declared land**Mount Nobby State Forest**

Mount Nobby State Forest is located approximately 35km north west of the township of Condobolin. A locality map is contained in Schedule 3 and a location map is contained in Schedule 4.

Mount Nobby State Forest area: 1534 hectares.

SCHEDULE 2 - Terms**1. Duration of the declaration**

This declaration shall remain in force for the period commencing on the date this Order is made until 26th of April 2023.

2. Authority of this declaration

This declaration does not confer authority to do anything that is inconsistent with the requirements of any other Act or law.

3. Requirements of the declaration

A person who hunts on the declared lands must:

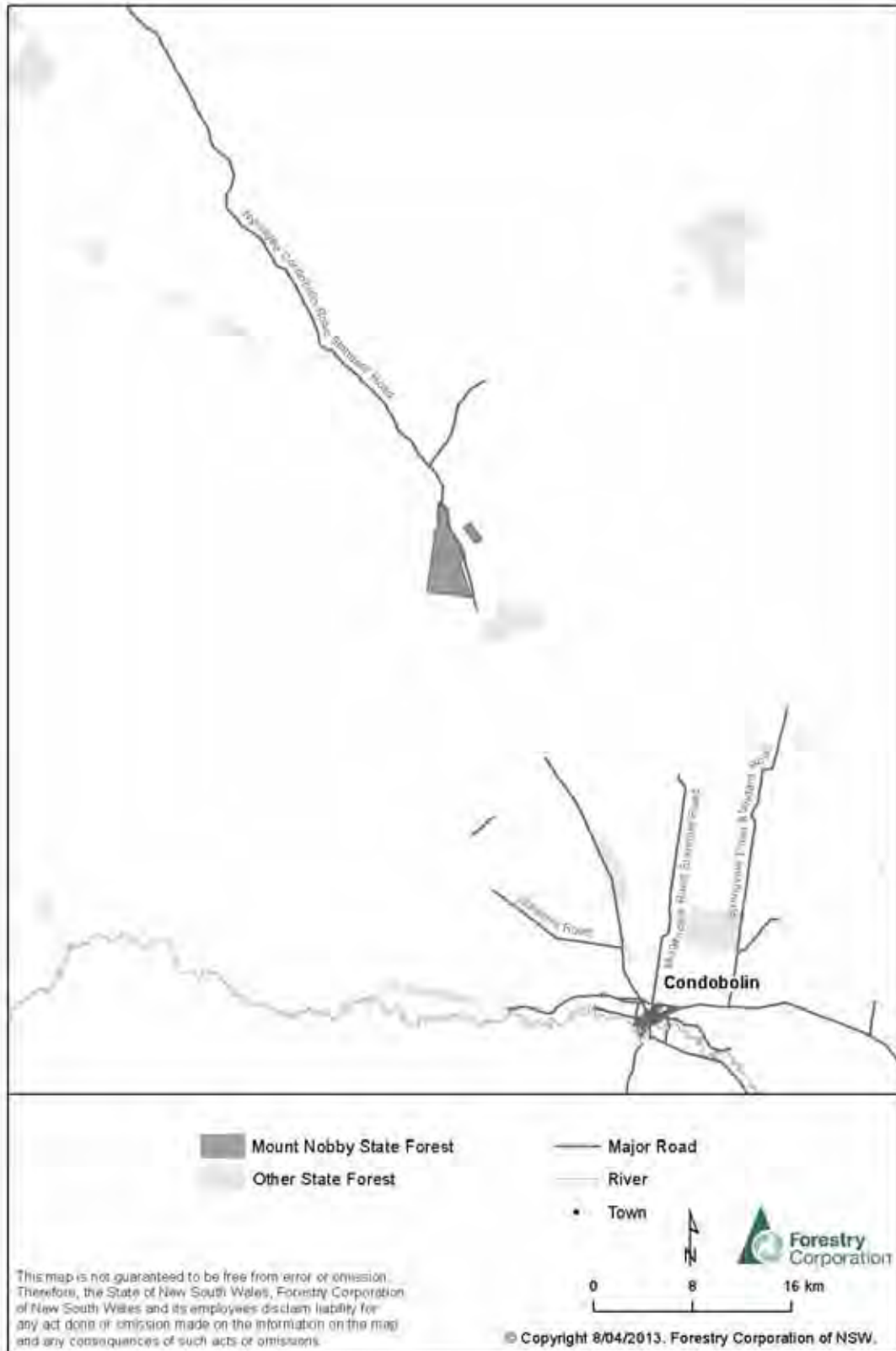
- (a) Gain written permission from Forestry Corporation of NSW or the Game Council on behalf of Forestry Corporation of NSW prior to accessing the declared lands;
- (b) Comply with all conditions in the written permission; and
- (c) Comply with any sign erected by Forestry Corporation of NSW or any sign approved by Forestry Corporation of NSW and erected by the Game Council.

NOTE: This declaration is limited to game animals as prescribed in section 5(1) of the Game and Feral Animal Control Act 2002.

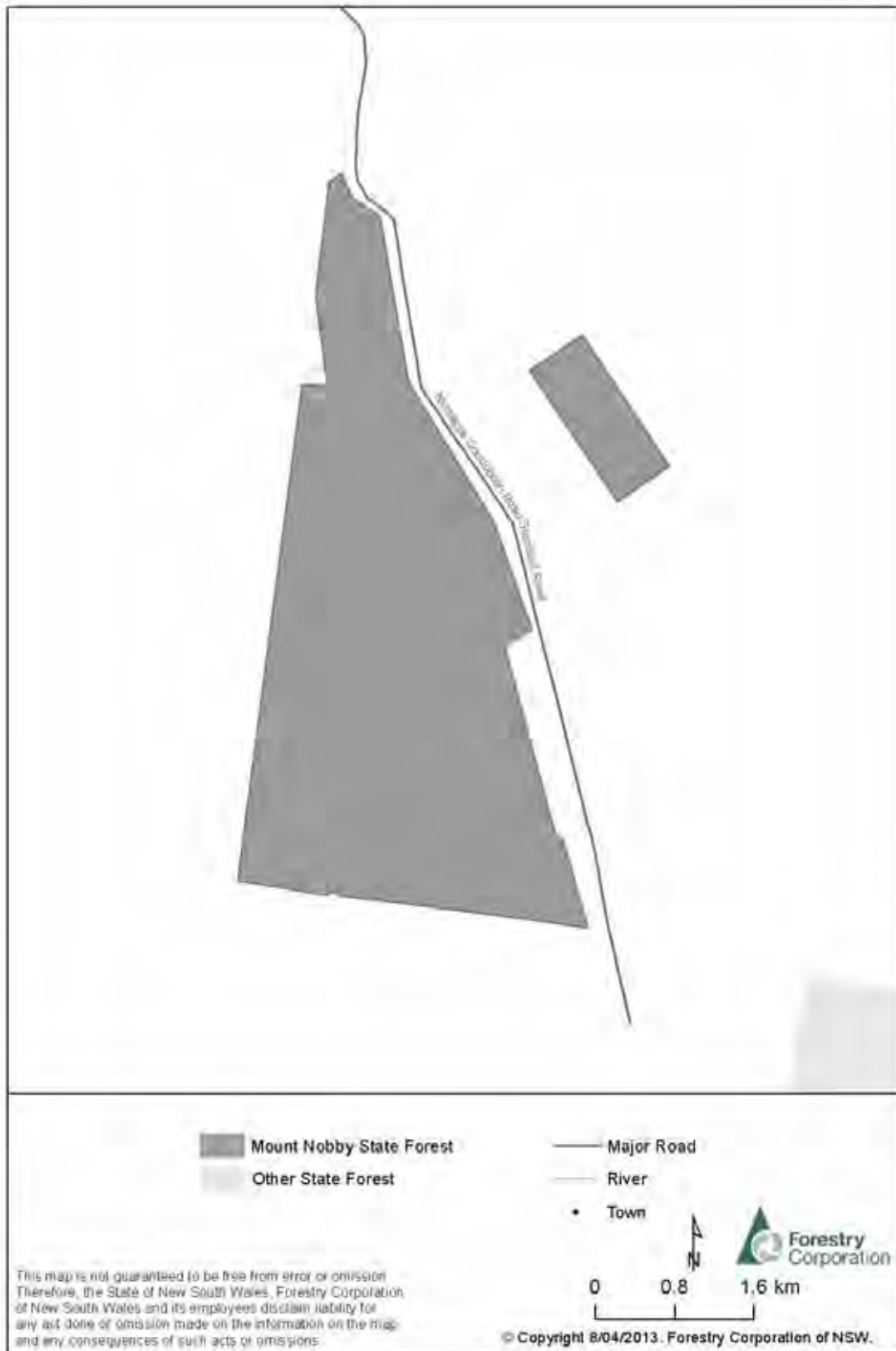
Dated this 29th day of April 2013

KATRINA ANN HODGKINSON, M.P.,
Minister for Primary Industries

Schedule 3 Locality



Schedule 4 Location



GAME AND FERAL ANIMAL CONTROL ACT 2002
ORDER

Declaration of public lands for hunting for the purposes of the
Game and Feral Animal Control Act 2002

I, KATRINA ANN HODGKINSON, M.P., Minister for Primary Industries, pursuant to section 20 of the Game and Feral Animal Control Act 2002 after having had regard to the matters set out in section 20(4), declare that game animals on public land described in Schedule 1 may be hunted by persons duly licensed, subject to the terms contained in Schedule 2.

SCHEDULE 1 - the declared land
Mount Pikapene State Forest

Mount Pikapene State Forest is located approximately 34km south west of the township of Casino. A locality map is contained in Schedule 3 and a location map is contained in Schedule 4.

Mount Pikapene State Forest area: 1180 hectares.

SCHEDULE 2 - Terms

1. Duration of the declaration

This declaration shall remain in force for the period commencing on the date this Order is made until 26th of April 2023.

2. Authority of this declaration

This declaration does not confer authority to do anything that is inconsistent with the requirements of any other Act or law.

3. Requirements of the declaration

A person who hunts on the declared lands must:

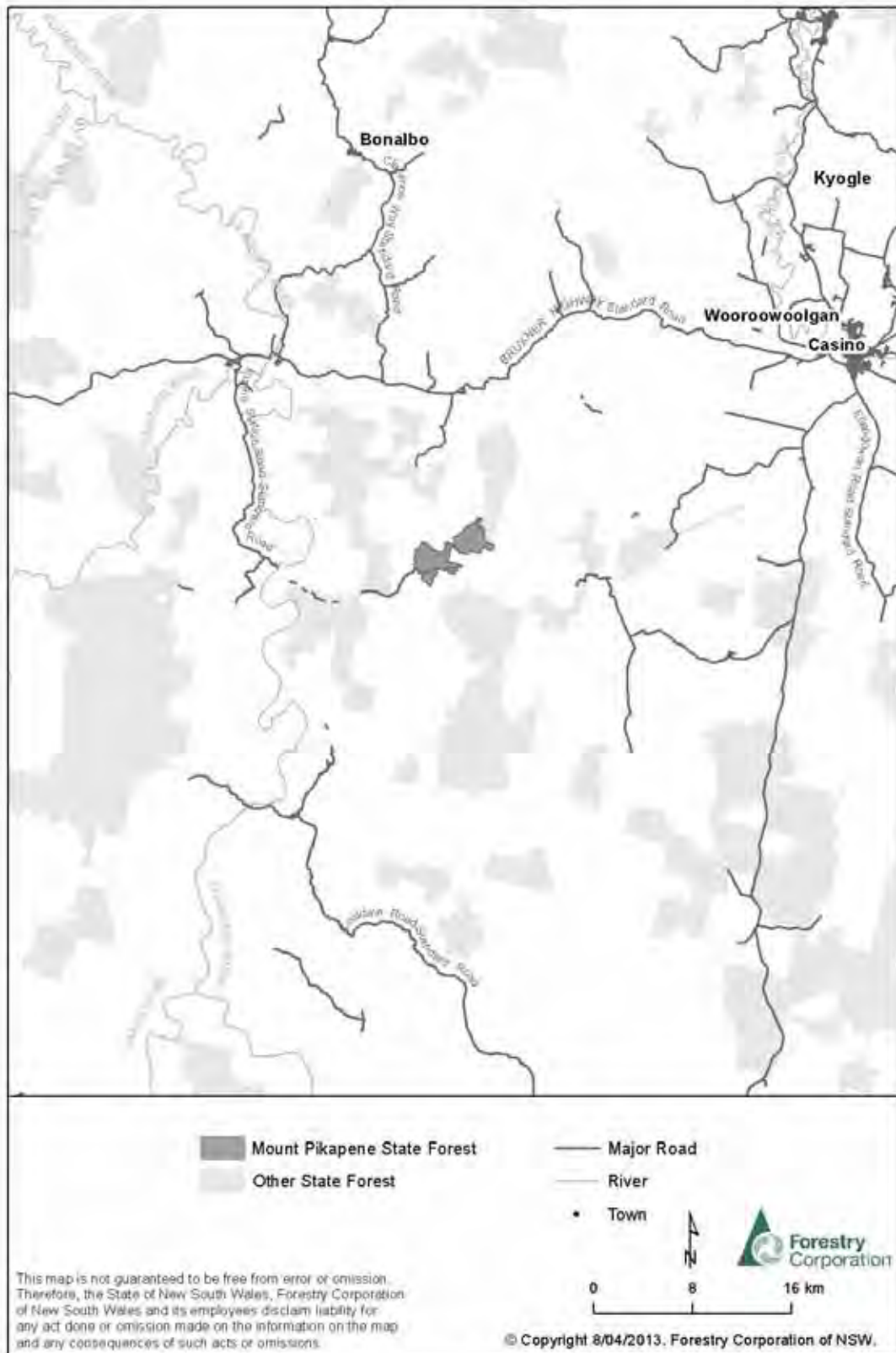
- (a) Gain written permission from Forestry Corporation of NSW or the Game Council on behalf of Forestry Corporation of NSW prior to accessing the declared lands;
- (b) Comply with all conditions in the written permission; and
- (c) Comply with any sign erected by Forestry Corporation of NSW or any sign approved by Forestry Corporation of NSW and erected by the Game Council.

NOTE: This declaration is limited to game animals as prescribed in section 5(1) of the Game and Feral Animal Control Act 2002.

Dated this 29th day of April 2013

KATRINA ANN HODGKINSON, M.P.,
Minister for Primary Industries

Schedule 3 Locality



Schedule 4 Location



GAME AND FERAL ANIMAL CONTROL ACT 2002**ORDER****Declaration of public lands for hunting for the purposes of the
Game and Feral Animal Control Act 2002**

I, KATRINA ANN HODGKINSON, M.P., Minister for Primary Industries, pursuant to section 20 of the Game and Feral Animal Control Act 2002 after having had regard to the matters set out in section 20(4), declare that game animals on public land described in Schedule 1 may be hunted by persons duly licensed, subject to the terms contained in Schedule 2.

SCHEDULE 1 - the declared land**Mount Tilga State Forest**

Mount Tilga State Forest is located approximately 3km north west of the township of Condobolin. A locality map is contained in Schedule 3 and a location map is contained in Schedule 4.

Mount Tilga State Forest area: 662 hectares.

SCHEDULE 2 - Terms**1. Duration of the declaration**

This declaration shall remain in force for the period commencing on the date this Order is made until 26th of April 2023.

2. Authority of this declaration

This declaration does not confer authority to do anything that is inconsistent with the requirements of any other Act or law.

3. Requirements of the declaration

A person who hunts on the declared lands must:

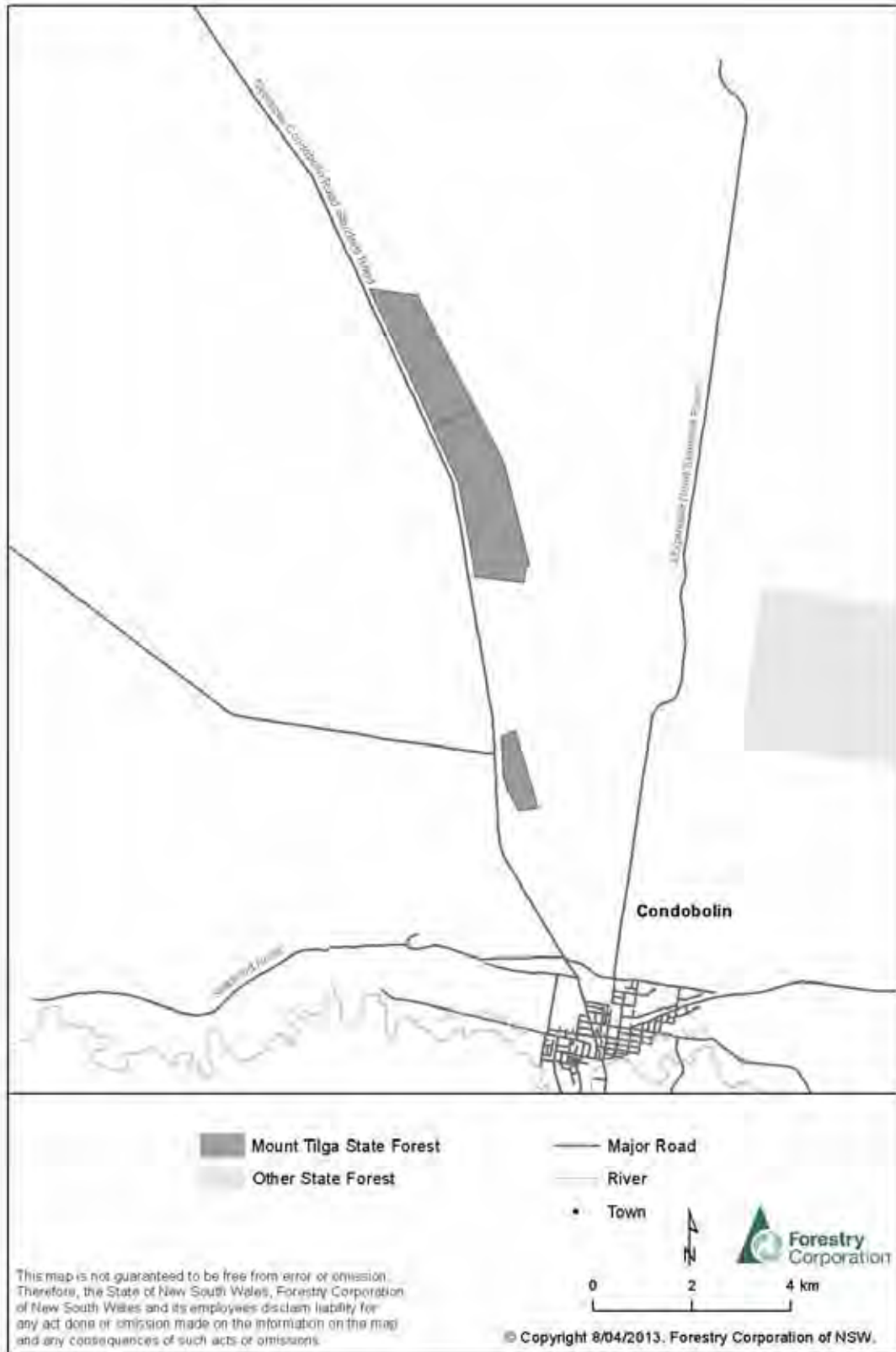
- (a) Gain written permission from Forestry Corporation of NSW or the Game Council on behalf of Forestry Corporation of NSW prior to accessing the declared lands;
- (b) Comply with all conditions in the written permission; and
- (c) Comply with any sign erected by Forestry Corporation of NSW or any sign approved by Forestry Corporation of NSW and erected by the Game Council.

NOTE: This declaration is limited to game animals as prescribed in section 5(1) of the Game and Feral Animal Control Act 2002.

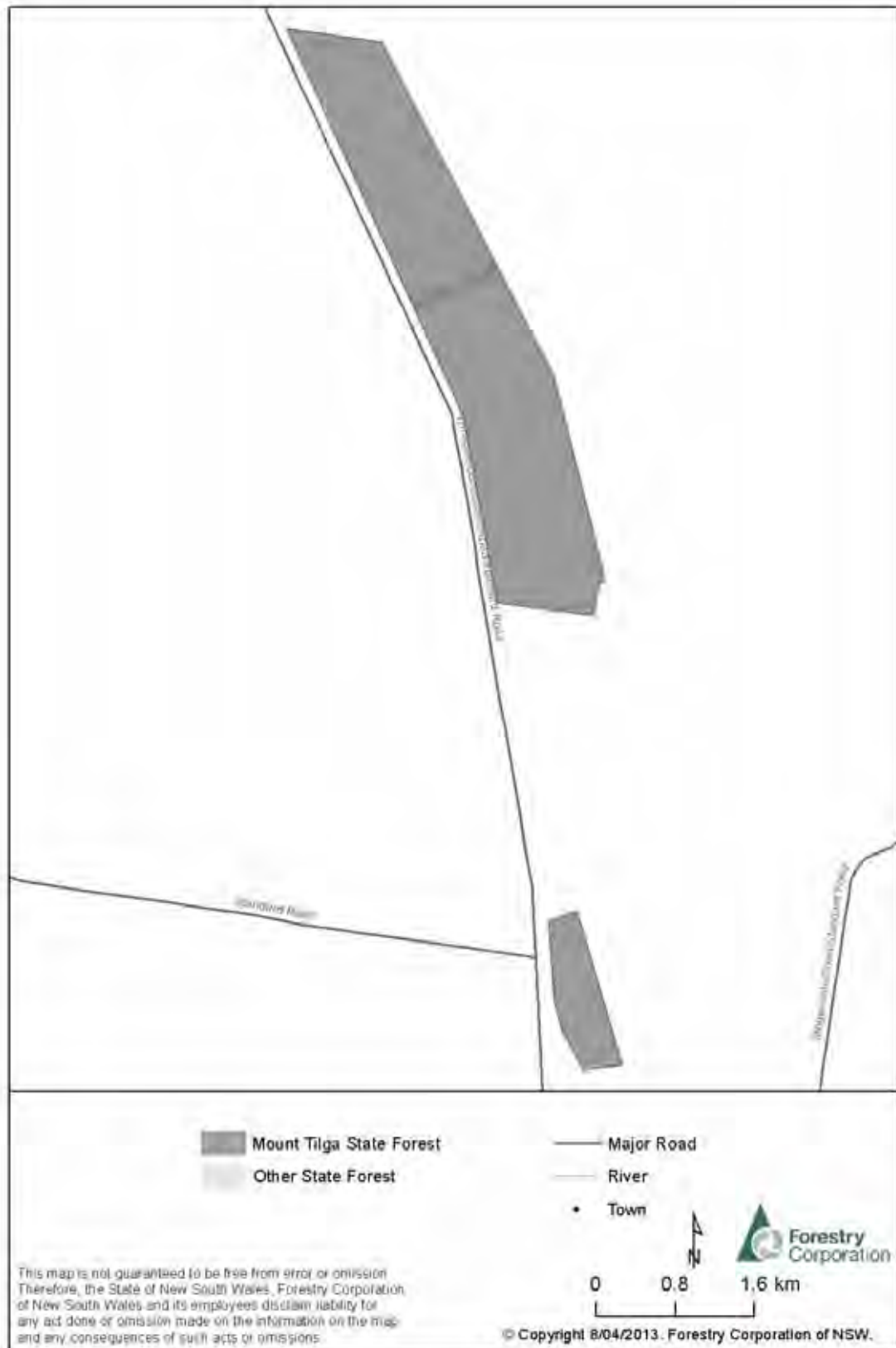
Dated this 29th day of April 2013

KATRINA ANN HODGKINSON, M.P.,
Minister for Primary Industries

Schedule 3 Locality



Schedule 4 Location



GAME AND FERAL ANIMAL CONTROL ACT 2002
ORDER

Declaration of public lands for hunting for the purposes of the
Game and Feral Animal Control Act 2002

I, KATRINA ANN HODGKINSON, M.P., Minister for Primary Industries, pursuant to section 20 of the Game and Feral Animal Control Act 2002 after having had regard to the matters set out in section 20(4), declare that game animals on public land described in Schedule 1 may be hunted by persons duly licensed, subject to the terms contained in Schedule 2.

SCHEDULE 1 - the declared land
Mulyandry State Forest

Mulyandry State Forest is located approximately 23km south east of the township of Forbes. A locality map is contained in Schedule 3 and a location map is contained in Schedule 4.

Mulyandry State Forest area: 760 hectares.

SCHEDULE 2 - Terms

1. Duration of the declaration

This declaration shall remain in force for the period commencing on the date this Order is made until 26th of April 2023.

2. Authority of this declaration

This declaration does not confer authority to do anything that is inconsistent with the requirements of any other Act or law.

3. Requirements of the declaration

A person who hunts on the declared lands must:

- (a) Gain written permission from Forestry Corporation of NSW or the Game Council on behalf of Forestry Corporation of NSW prior to accessing the declared lands;
- (b) Comply with all conditions in the written permission; and
- (c) Comply with any sign erected by Forestry Corporation of NSW or any sign approved by Forestry Corporation of NSW and erected by the Game Council.

NOTE: This declaration is limited to game animals as prescribed in section 5(1) of the Game and Feral Animal Control Act 2002.

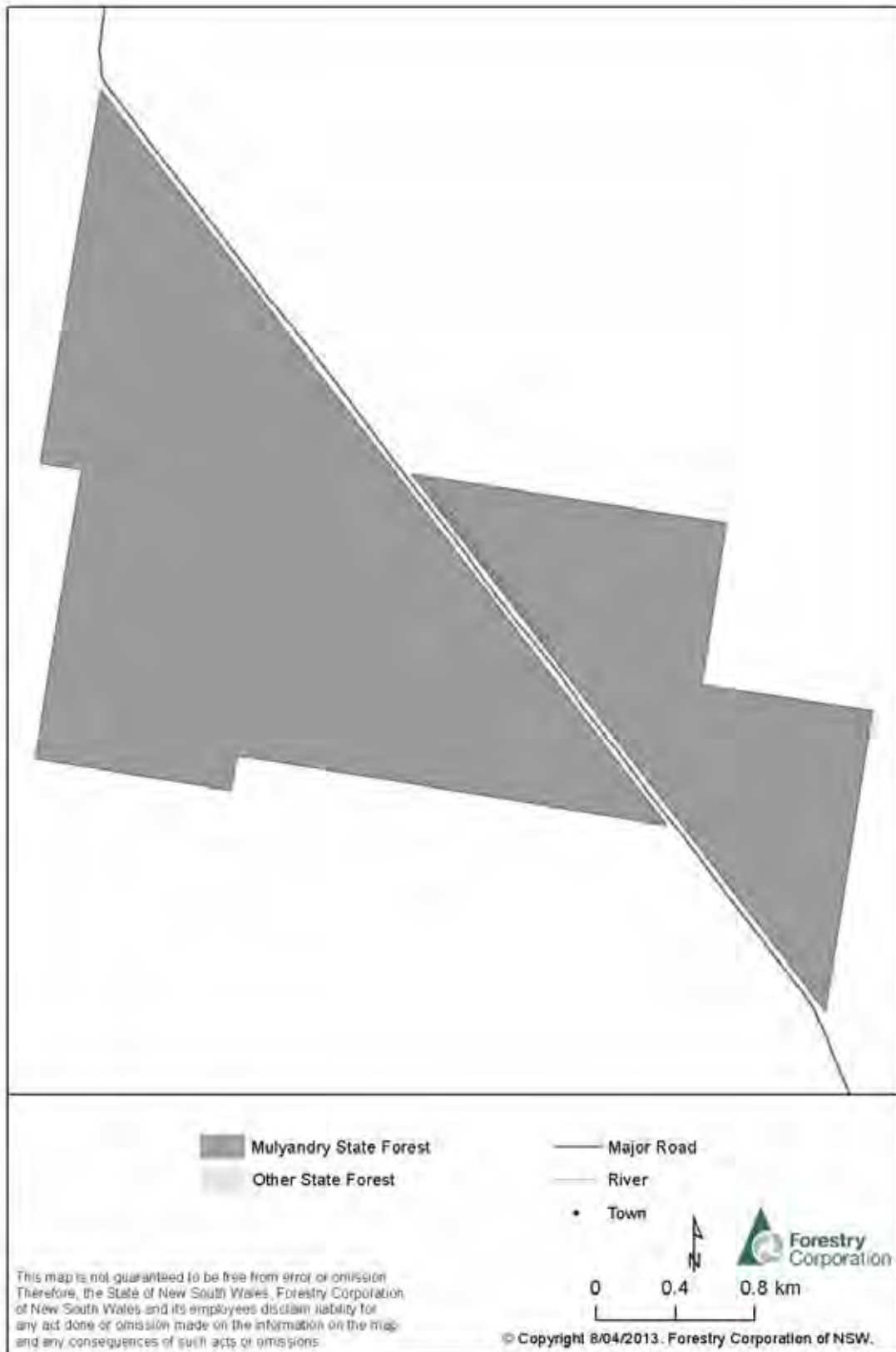
Dated this 29th day of April 2013

KATRINA ANN HODGKINSON, M.P.,
Minister for Primary Industries

Schedule 3 Locality



Schedule 4 Location



GAME AND FERAL ANIMAL CONTROL ACT 2002
ORDER

Declaration of public lands for hunting for the purposes of the
Game and Feral Animal Control Act 2002

I, KATRINA ANN HODGKINSON, M.P., Minister for Primary Industries, pursuant to section 20 of the Game and Feral Animal Control Act 2002 after having had regard to the matters set out in section 20(4), declare that game animals on public land described in Schedule 1 may be hunted by persons duly licensed, subject to the terms contained in Schedule 2.

SCHEDULE 1 - the declared land

Murda State Forest

Murda State Forest is located approximately 4km north east of the township of Condobolin. A locality map is contained in Schedule 3 and a location map is contained in Schedule 4.

Murda State Forest area: 1388 hectares.

SCHEDULE 2 - Terms

1. Duration of the declaration

This declaration shall remain in force for the period commencing on the date this Order is made until 26th of April 2023.

2. Authority of this declaration

This declaration does not confer authority to do anything that is inconsistent with the requirements of any other Act or law.

3. Requirements of the declaration

A person who hunts on the declared lands must:

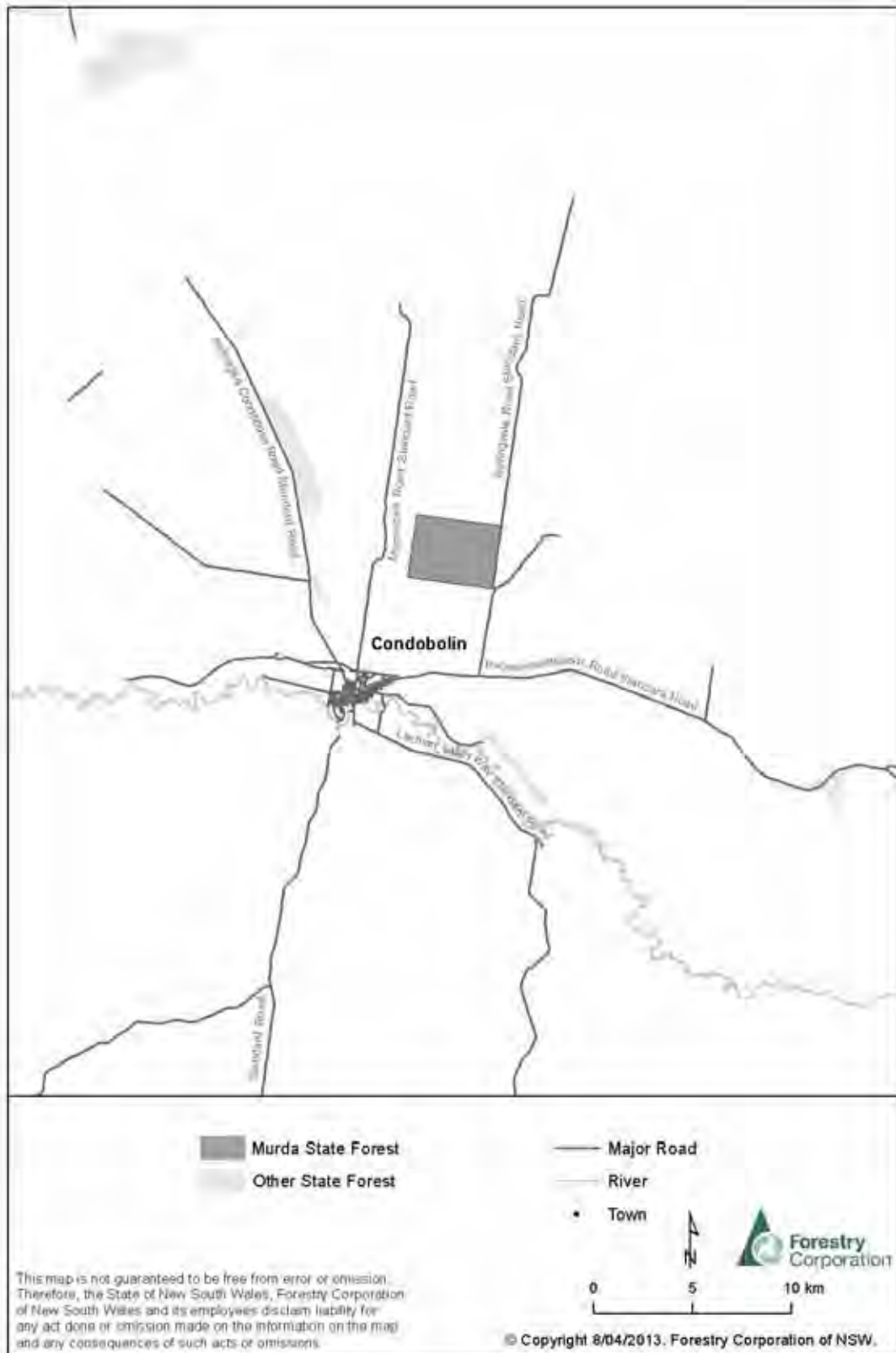
- (a) Gain written permission from Forestry Corporation of NSW or the Game Council on behalf of Forestry Corporation of NSW prior to accessing the declared lands;
- (b) Comply with all conditions in the written permission; and
- (c) Comply with any sign erected by Forestry Corporation of NSW or any sign approved by Forestry Corporation of NSW and erected by the Game Council.

NOTE: This declaration is limited to game animals as prescribed in section 5(1) of the Game and Feral Animal Control Act 2002.

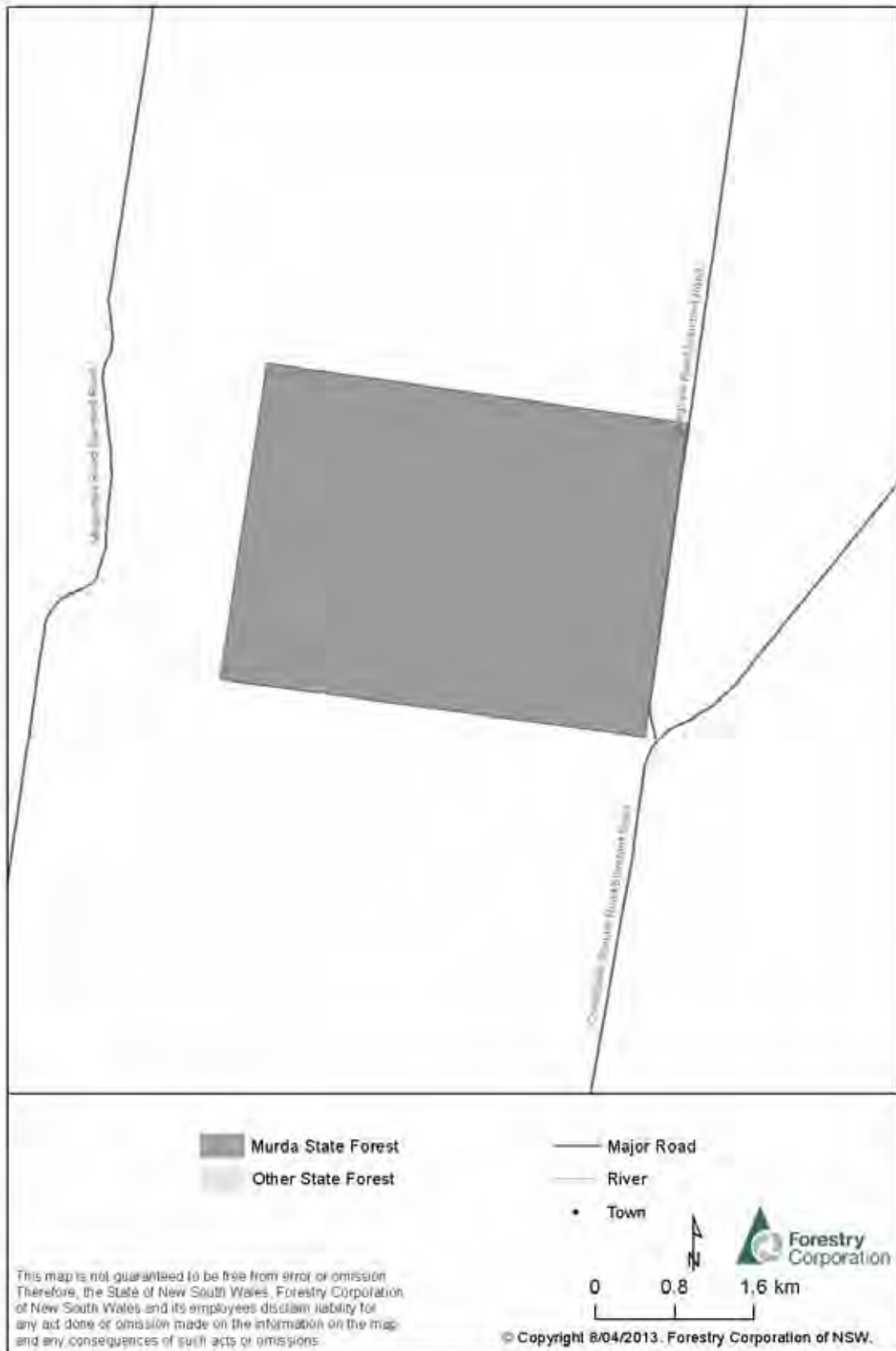
Dated this 29th day of April 2013

KATRINA ANN HODGKINSON, M.P.,
Minister for Primary Industries

Schedule 3 Locality



Schedule 4 Location



GAME AND FERAL ANIMAL CONTROL ACT 2002**ORDER****Declaration of public lands for hunting for the purposes of the
Game and Feral Animal Control Act 2002**

I, KATRINA ANN HODGKINSON, M.P., Minister for Primary Industries, pursuant to section 20 of the Game and Feral Animal Control Act 2002 after having had regard to the matters set out in section 20(4), declare that game animals on public land described in Schedule 1 may be hunted by persons duly licensed, subject to the terms contained in Schedule 2.

SCHEDULE 1 - the declared land**Murraguldrrie State Forest**

Murraguldrrie State Forest is located approximately 46km south east of the township of Wagga Wagga. A locality map is contained in Schedule 3 and a location map is contained in Schedule 4.

Murraguldrrie State Forest area: 4388 hectares.

SCHEDULE 2 - Terms**1. Duration of the declaration**

This declaration shall remain in force for the period commencing on the date this Order is made until 26th of April 2023.

2. Authority of this declaration

This declaration does not confer authority to do anything that is inconsistent with the requirements of any other Act or law.

3. Requirements of the declaration

A person who hunts on the declared lands must:

- (a) Gain written permission from Forestry Corporation of NSW or the Game Council on behalf of Forestry Corporation of NSW prior to accessing the declared lands;
- (b) Comply with all conditions in the written permission; and
- (c) Comply with any sign erected by Forestry Corporation of NSW or any sign approved by Forestry Corporation of NSW and erected by the Game Council.

NOTE: This declaration is limited to game animals as prescribed in section 5(1) of the Game and Feral Animal Control Act 2002.

Dated this 29th day of April 2013

KATRINA ANN HODGKINSON, M.P.,
Minister for Primary Industries

Schedule 4 Location



GAME AND FERAL ANIMAL CONTROL ACT 2002**ORDER****Declaration of public lands for hunting for the purposes of the
Game and Feral Animal Control Act 2002**

I, KATRINA ANN HODGKINSON, M.P., Minister for Primary Industries, pursuant to section 20 of the Game and Feral Animal Control Act 2002 after having had regard to the matters set out in section 20(4), declare that game animals on public land described in Schedule 1 may be hunted by persons duly licensed, subject to the terms contained in Schedule 2.

SCHEDULE 1 - the declared land**Nambucca State Forest**

Nambucca State Forest is located approximately 1km north west of the township of Nambucca Heads. A locality map is contained in Schedule 3 and a location map is contained in Schedule 4.

Nambucca State Forest area: 1677 hectares.

SCHEDULE 2 - Terms**1. Duration of the declaration**

This declaration shall remain in force for the period commencing on the date this Order is made until 26th of April 2023.

2. Authority of this declaration

This declaration does not confer authority to do anything that is inconsistent with the requirements of any other Act or law.

3. Requirements of the declaration

A person who hunts on the declared lands must:

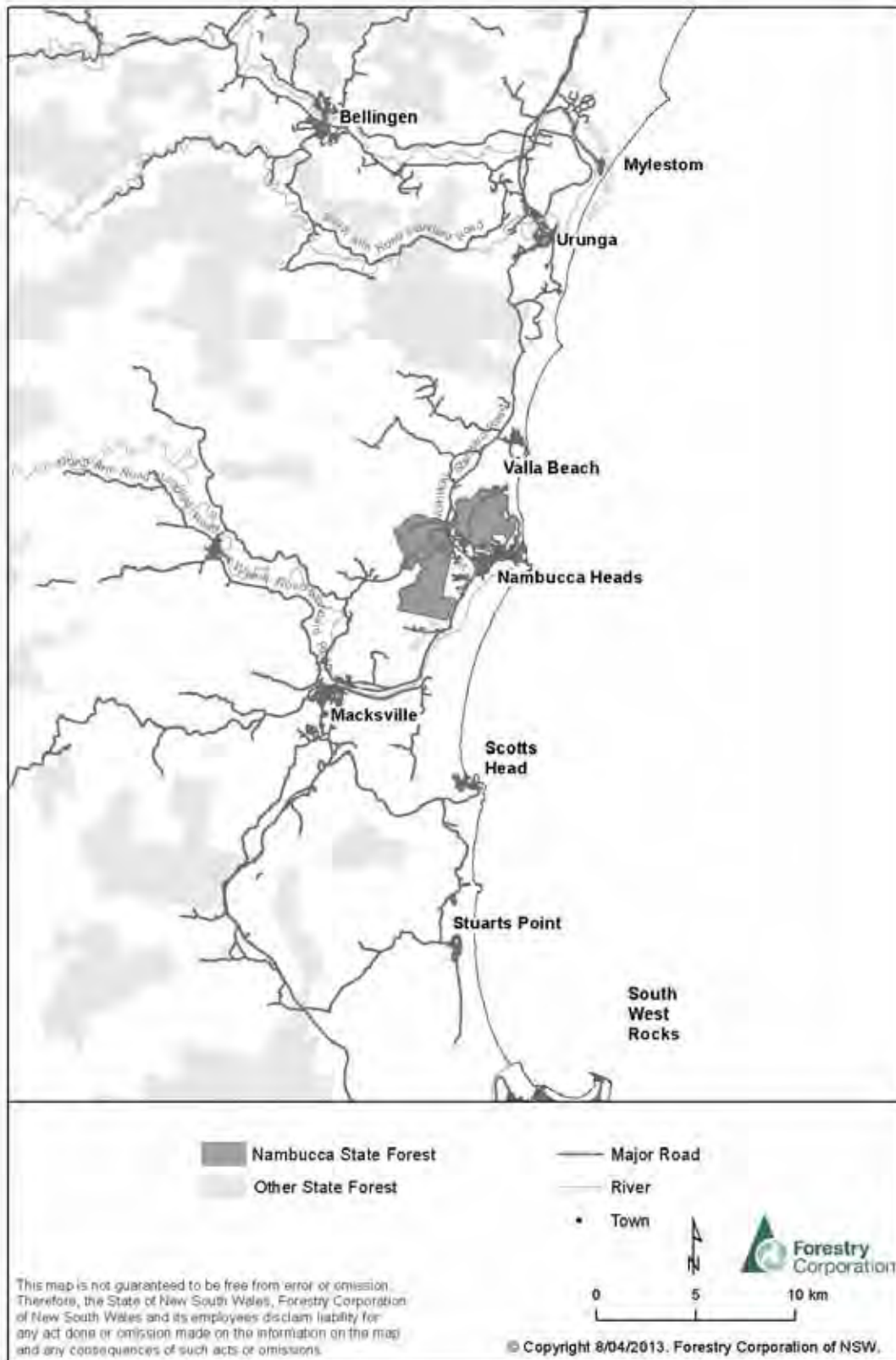
- (a) Gain written permission from Forestry Corporation of NSW or the Game Council on behalf of Forestry Corporation of NSW prior to accessing the declared lands;
- (b) Comply with all conditions in the written permission; and
- (c) Comply with any sign erected by Forestry Corporation of NSW or any sign approved by Forestry Corporation of NSW and erected by the Game Council.

NOTE: This declaration is limited to game animals as prescribed in section 5(1) of the Game and Feral Animal Control Act 2002.

Dated this 29th day of April 2013

KATRINA ANN HODGKINSON, M.P.,
Minister for Primary Industries

Schedule 3 Locality



Schedule 4 Location



GAME AND FERAL ANIMAL CONTROL ACT 2002
ORDER

Declaration of public lands for hunting for the purposes of the
Game and Feral Animal Control Act 2002

I, KATRINA ANN HODGKINSON, M.P., Minister for Primary Industries, pursuant to section 20 of the Game and Feral Animal Control Act 2002 after having had regard to the matters set out in section 20(4), declare that game animals on public land described in Schedule 1 may be hunted by persons duly licensed, subject to the terms contained in Schedule 2.

SCHEDULE 1 - the declared land
Narraway State Forest

Narraway State Forest is located approximately 116km west of the township of Coonabarabran. A locality map is contained in Schedule 3 and a location map is contained in Schedule 4.

Narraway State Forest area: 881 hectares.

SCHEDULE 2 - Terms

1. Duration of the declaration

This declaration shall remain in force for the period commencing on the date this Order is made until 26th of April 2023.

2. Authority of this declaration

This declaration does not confer authority to do anything that is inconsistent with the requirements of any other Act or law.

3. Requirements of the declaration

A person who hunts on the declared lands must:

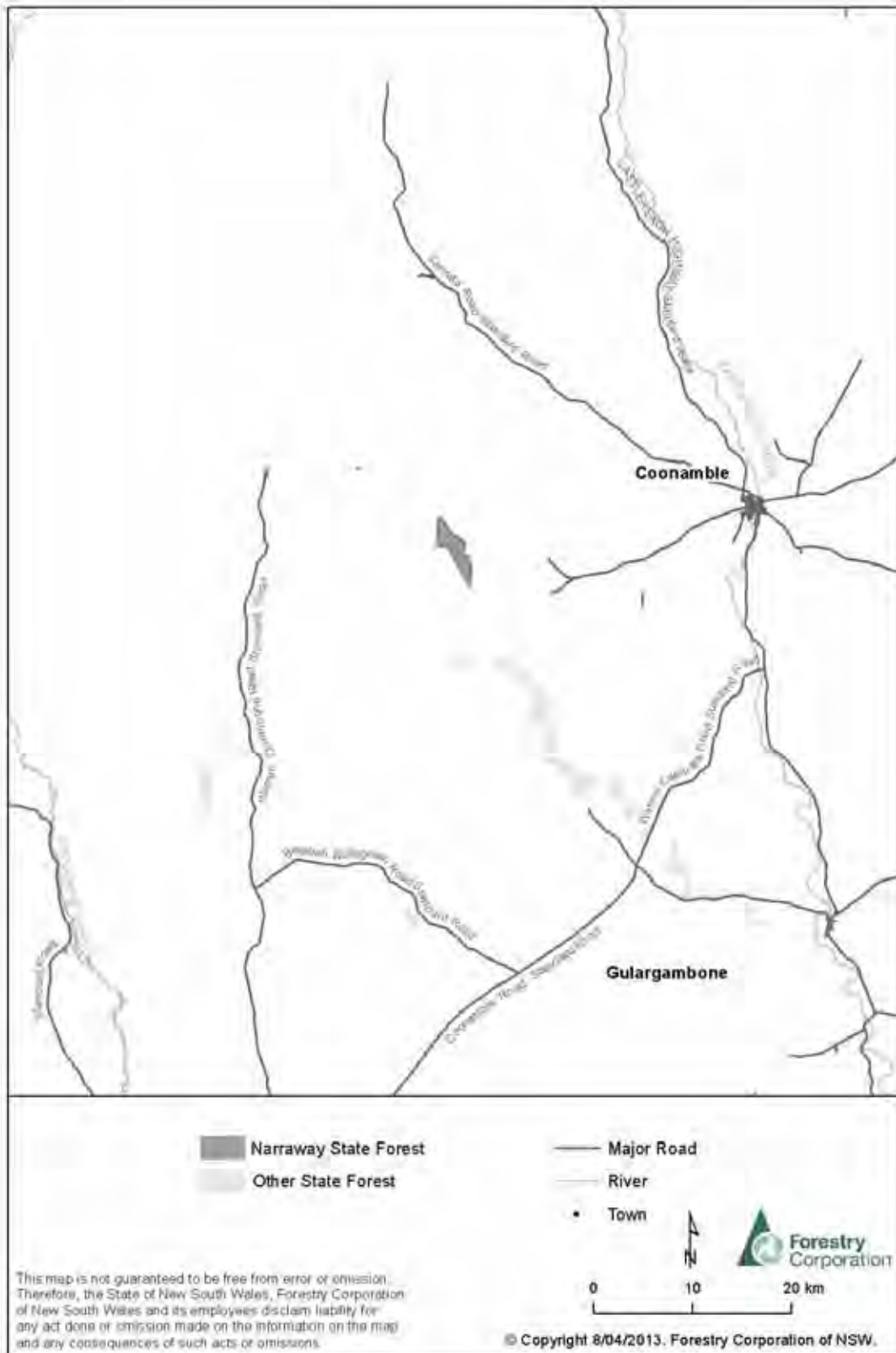
- (a) Gain written permission from Forestry Corporation of NSW or the Game Council on behalf of Forestry Corporation of NSW prior to accessing the declared lands;
- (b) Comply with all conditions in the written permission; and
- (c) Comply with any sign erected by Forestry Corporation of NSW or any sign approved by Forestry Corporation of NSW and erected by the Game Council.

NOTE: This declaration is limited to game animals as prescribed in section 5(1) of the Game and Feral Animal Control Act 2002.


Dated this 29th day of April 2013

KATRINA ANN HODGKINSON, M.P.,
Minister for Primary Industries

Schedule 3 Locality



Schedule 4 Location



GAME AND FERAL ANIMAL CONTROL ACT 2002**ORDER****Declaration of public lands for hunting for the purposes of the
Game and Feral Animal Control Act 2002**

I, KATRINA ANN HODGKINSON, M.P., Minister for Primary Industries, pursuant to section 20 of the Game and Feral Animal Control Act 2002 after having had regard to the matters set out in section 20(4), declare that game animals on public land described in Schedule 1 may be hunted by persons duly licensed, subject to the terms contained in Schedule 2.

SCHEDULE 1 - the declared land**Nerang Cowal State Forest**

Nerang Cowal State Forest is located approximately 46km south of the township of Condobolin. A locality map is contained in Schedule 3 and a location map is contained in Schedule 4.

Nerang Cowal State Forest area: 1059 hectares.

SCHEDULE 2 - Terms**1. Duration of the declaration**

This declaration shall remain in force for the period commencing on the date this Order is made until 26th of April 2023.

2. Authority of this declaration

This declaration does not confer authority to do anything that is inconsistent with the requirements of any other Act or law.

3. Requirements of the declaration

A person who hunts on the declared lands must:

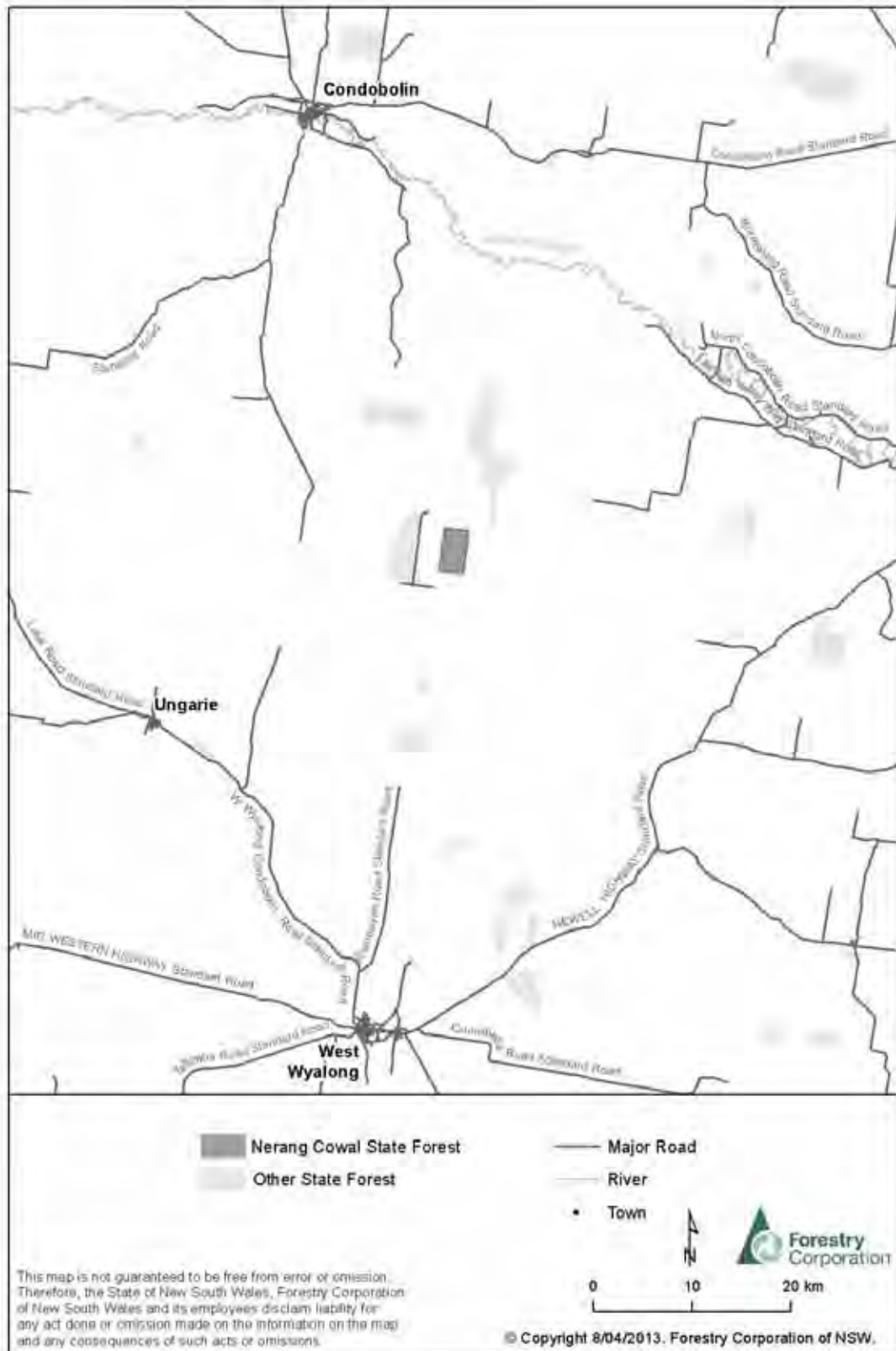
- (a) Gain written permission from Forestry Corporation of NSW or the Game Council on behalf of Forestry Corporation of NSW prior to accessing the declared lands;
- (b) Comply with all conditions in the written permission; and
- (c) Comply with any sign erected by Forestry Corporation of NSW or any sign approved by Forestry Corporation of NSW and erected by the Game Council.

NOTE: This declaration is limited to game animals as prescribed in section 5(1) of the Game and Feral Animal Control Act 2002.


Dated this 29th day of April 2013

KATRINA ANN HODGKINSON, M.P.,
Minister for Primary Industries

Schedule 3 Locality



Schedule 4 Location



GAME AND FERAL ANIMAL CONTROL ACT 2002
ORDER

Declaration of public lands for hunting for the purposes of the
Game and Feral Animal Control Act 2002

I, KATRINA ANN HODGKINSON, M.P., Minister for Primary Industries, pursuant to section 20 of the Game and Feral Animal Control Act 2002 after having had regard to the matters set out in section 20(4), declare that game animals on public land described in Schedule 1 may be hunted by persons duly licensed, subject to the terms contained in Schedule 2.

SCHEDULE 1 - the declared land
Nerong State Forest

Nerong State Forest is located approximately 19km north of the township of Nelson Bay. A locality map is contained in Schedule 3 and a location map is contained in Schedule 4.

Nerong State Forest area: 2173 hectares.

SCHEDULE 2 - Terms

1. Duration of the declaration

This declaration shall remain in force for the period commencing on the date this Order is made until 26th of April 2023.

2. Authority of this declaration

This declaration does not confer authority to do anything that is inconsistent with the requirements of any other Act or law.

3. Requirements of the declaration

A person who hunts on the declared lands must:

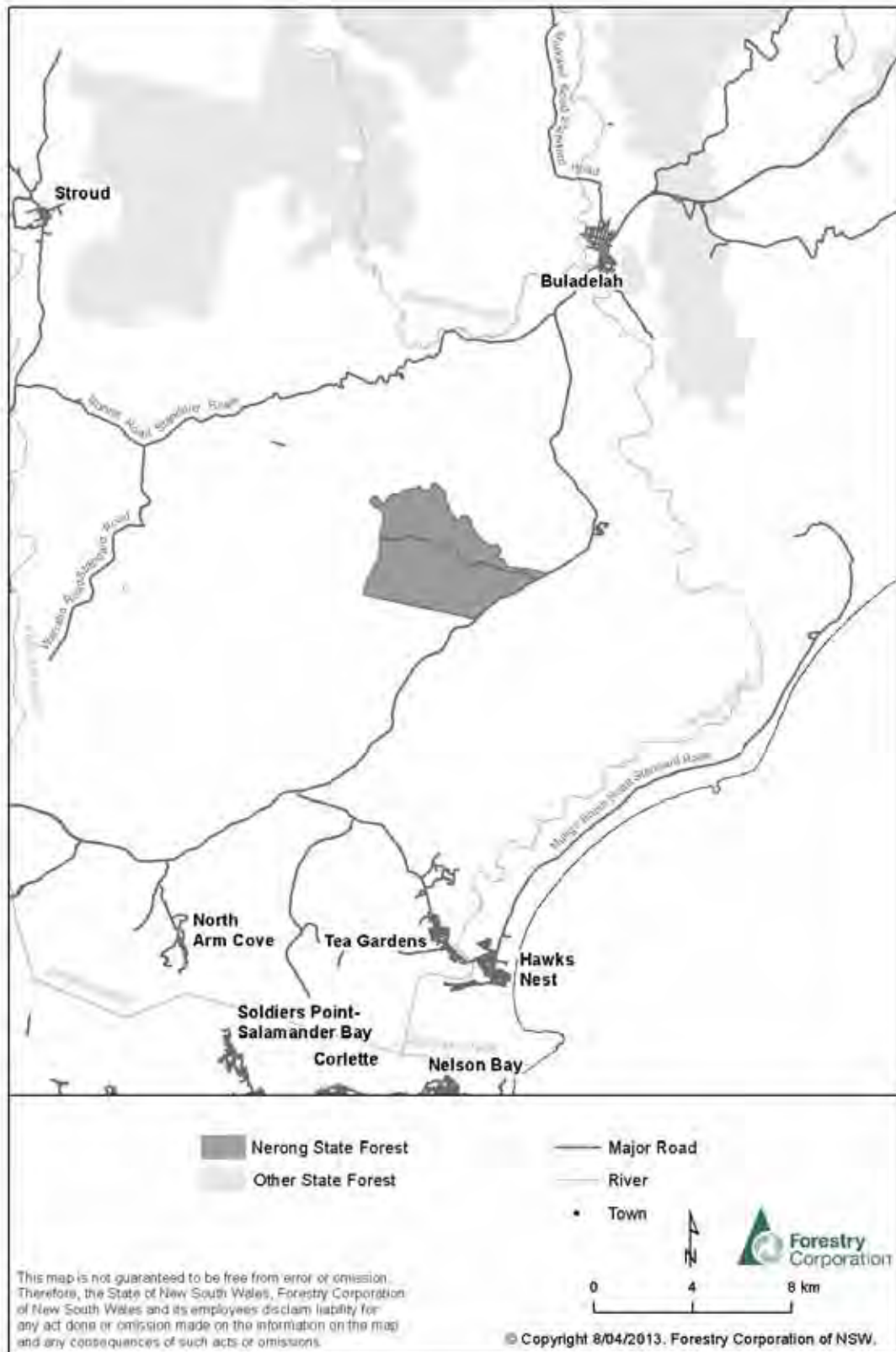
- (a) Gain written permission from Forestry Corporation of NSW or the Game Council on behalf of Forestry Corporation of NSW prior to accessing the declared lands;
- (b) Comply with all conditions in the written permission; and
- (c) Comply with any sign erected by Forestry Corporation of NSW or any sign approved by Forestry Corporation of NSW and erected by the Game Council.

NOTE: This declaration is limited to game animals as prescribed in section 5(1) of the Game and Feral Animal Control Act 2002.

Dated this 29th day of April 2013

KATRINA ANN HODGKINSON, M.P.,
Minister for Primary Industries

Schedule 3 Locality



Schedule 4 Location



GAME AND FERAL ANIMAL CONTROL ACT 2002**ORDER****Declaration of public lands for hunting for the purposes of the
Game and Feral Animal Control Act 2002**

I, KATRINA ANN HODGKINSON, M.P., Minister for Primary Industries, pursuant to section 20 of the Game and Feral Animal Control Act 2002 after having had regard to the matters set out in section 20(4), declare that game animals on public land described in Schedule 1 may be hunted by persons duly licensed, subject to the terms contained in Schedule 2.

SCHEDULE 1 - the declared land**Neville State Forest**

Neville State Forest is located approximately 45km west of the township of Cowra. A locality map is contained in Schedule 3 and a location map is contained in Schedule 4.

Neville State Forest area: 546 hectares.

SCHEDULE 2 - Terms**1. Duration of the declaration**

This declaration shall remain in force for the period commencing on the date this Order is made until 26th of April 2023.

2. Authority of this declaration

This declaration does not confer authority to do anything that is inconsistent with the requirements of any other Act or law.

3. Requirements of the declaration

A person who hunts on the declared lands must:

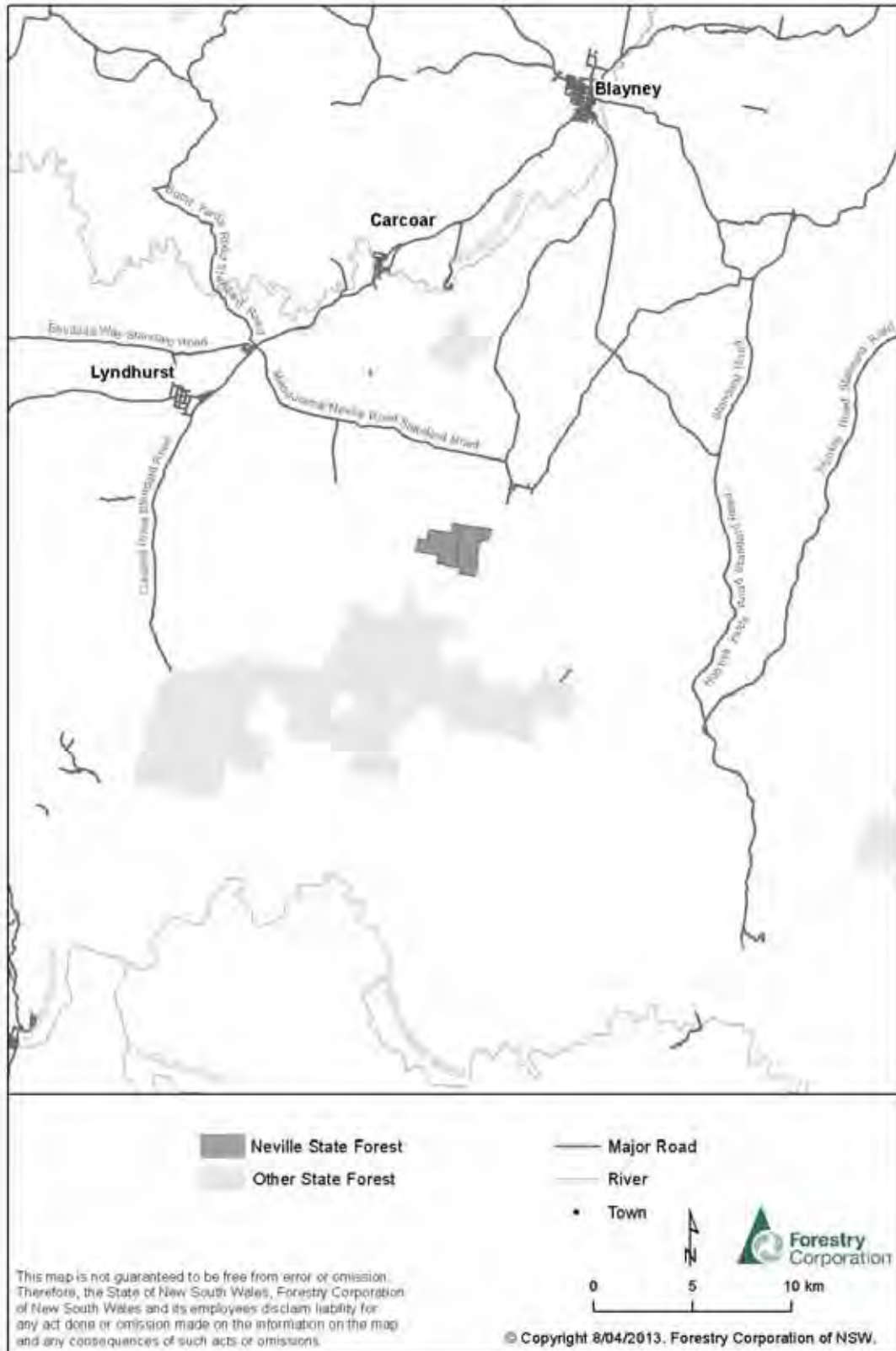
- (a) Gain written permission from Forestry Corporation of NSW or the Game Council on behalf of Forestry Corporation of NSW prior to accessing the declared lands;
- (b) Comply with all conditions in the written permission; and
- (c) Comply with any sign erected by Forestry Corporation of NSW or any sign approved by Forestry Corporation of NSW and erected by the Game Council.

NOTE: This declaration is limited to game animals as prescribed in section 5(1) of the Game and Feral Animal Control Act 2002.


Dated this 29th day of April 2013

KATRINA ANN HODGKINSON, M.P.,
Minister for Primary Industries

Schedule 3 Locality



Schedule 4 Location



GAME AND FERAL ANIMAL CONTROL ACT 2002**ORDER****Declaration of public lands for hunting for the purposes of the
Game and Feral Animal Control Act 2002**

I, KATRINA ANN HODGKINSON, M.P., Minister for Primary Industries, pursuant to section 20 of the Game and Feral Animal Control Act 2002 after having had regard to the matters set out in section 20(4), declare that game animals on public land described in Schedule 1 may be hunted by persons duly licensed, subject to the terms contained in Schedule 2.

SCHEDULE 1 - the declared land**North Branch State Forest**

North Branch State Forest is located approximately 18km west of the township of Camden Haven. A locality map is contained in Schedule 3 and a location map is contained in Schedule 4.

North Branch State Forest area: 863 hectares.

SCHEDULE 2 - Terms**1. Duration of the declaration**

This declaration shall remain in force for the period commencing on the date this Order is made until 26th of April 2023.

2. Authority of this declaration

This declaration does not confer authority to do anything that is inconsistent with the requirements of any other Act or law.

3. Requirements of the declaration

A person who hunts on the declared lands must:

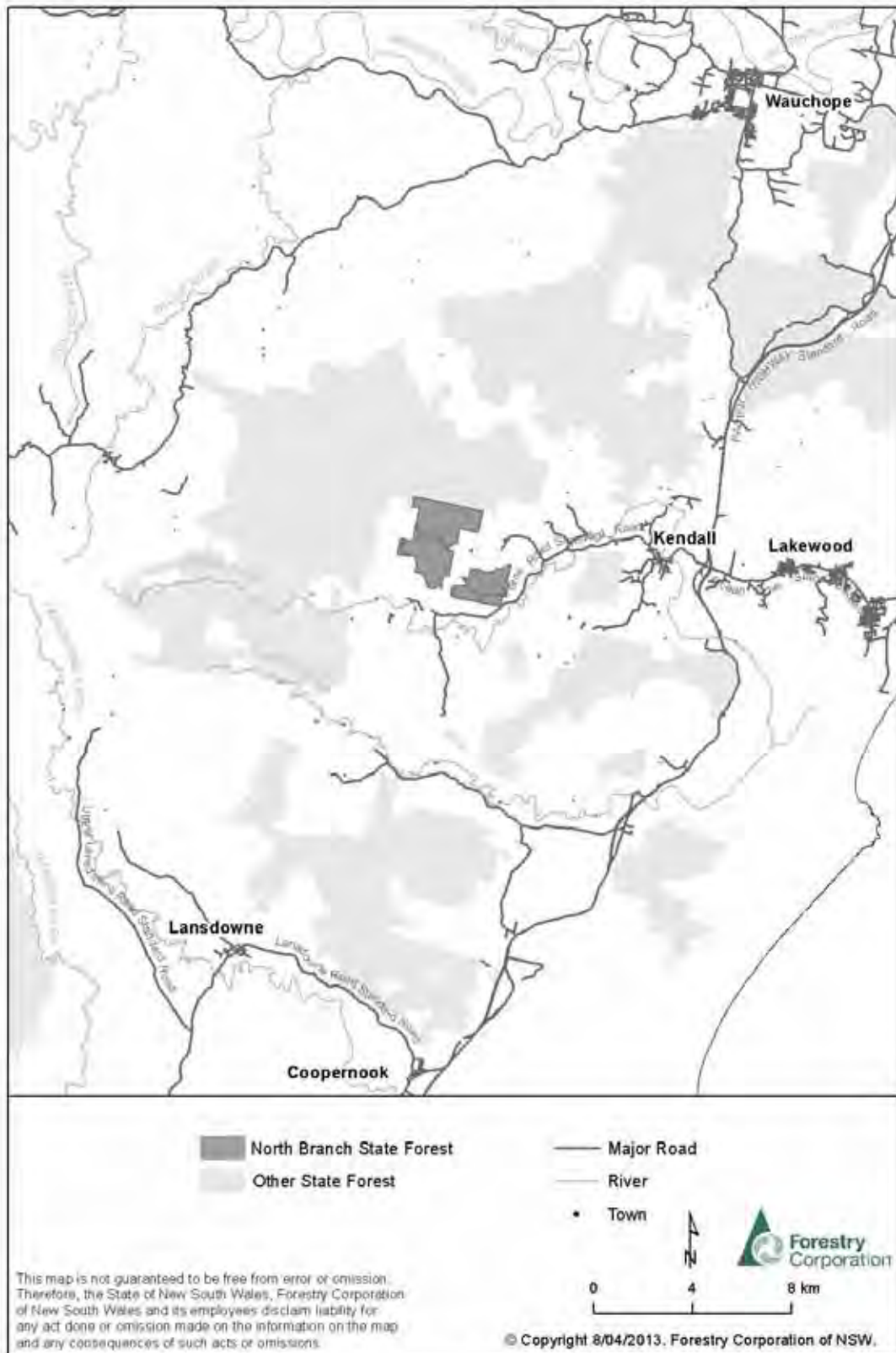
- (a) Gain written permission from Forestry Corporation of NSW or the Game Council on behalf of Forestry Corporation of NSW prior to accessing the declared lands;
- (b) Comply with all conditions in the written permission; and
- (c) Comply with any sign erected by Forestry Corporation of NSW or any sign approved by Forestry Corporation of NSW and erected by the Game Council.

NOTE: This declaration is limited to game animals as prescribed in section 5(1) of the Game and Feral Animal Control Act 2002.

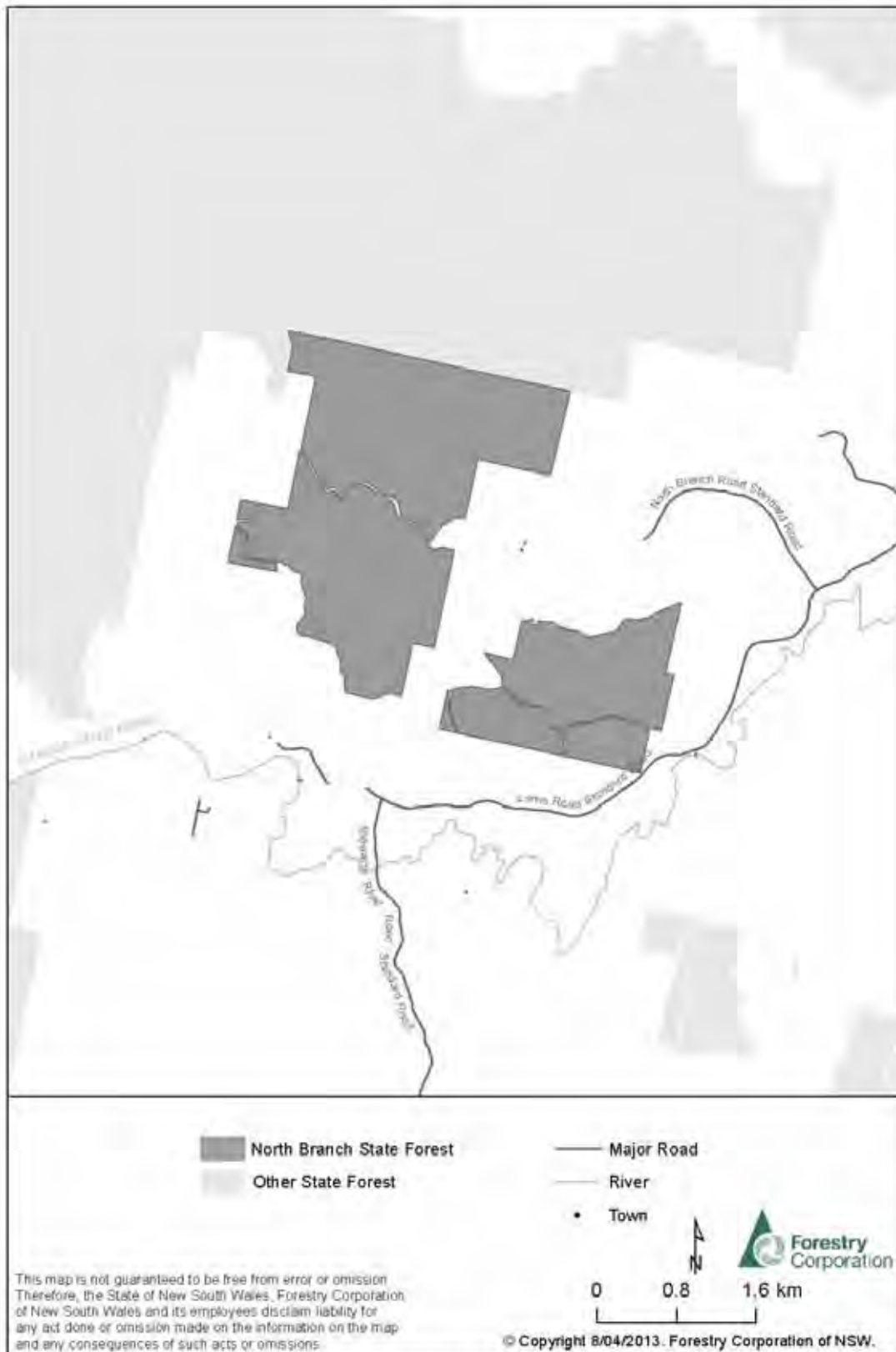
Dated this 29th day of April 2013

KATRINA ANN HODGKINSON, M.P.,
Minister for Primary Industries

Schedule 3 Locality



Schedule 4 Location



GAME AND FERAL ANIMAL CONTROL ACT 2002**ORDER****Declaration of public lands for hunting for the purposes of the
Game and Feral Animal Control Act 2002**

I, KATRINA ANN HODGKINSON, M.P., Minister for Primary Industries, pursuant to section 20 of the Game and Feral Animal Control Act 2002 after having had regard to the matters set out in section 20(4), declare that game animals on public land described in Schedule 1 may be hunted by persons duly licensed, subject to the terms contained in Schedule 2.

SCHEDULE 1 - the declared land**Nowra State Forest**

Nowra State Forest is located approximately 7km south of the township of Nowra. A locality map is contained in Schedule 3 and a location map is contained in Schedule 4.

Nowra State Forest area: 520 hectares.

SCHEDULE 2 - Terms**1. Duration of the declaration**

This declaration shall remain in force for the period commencing on the date this Order is made until 26th of April 2023.

2. Authority of this declaration

This declaration does not confer authority to do anything that is inconsistent with the requirements of any other Act or law.

3. Requirements of the declaration

A person who hunts on the declared lands must:

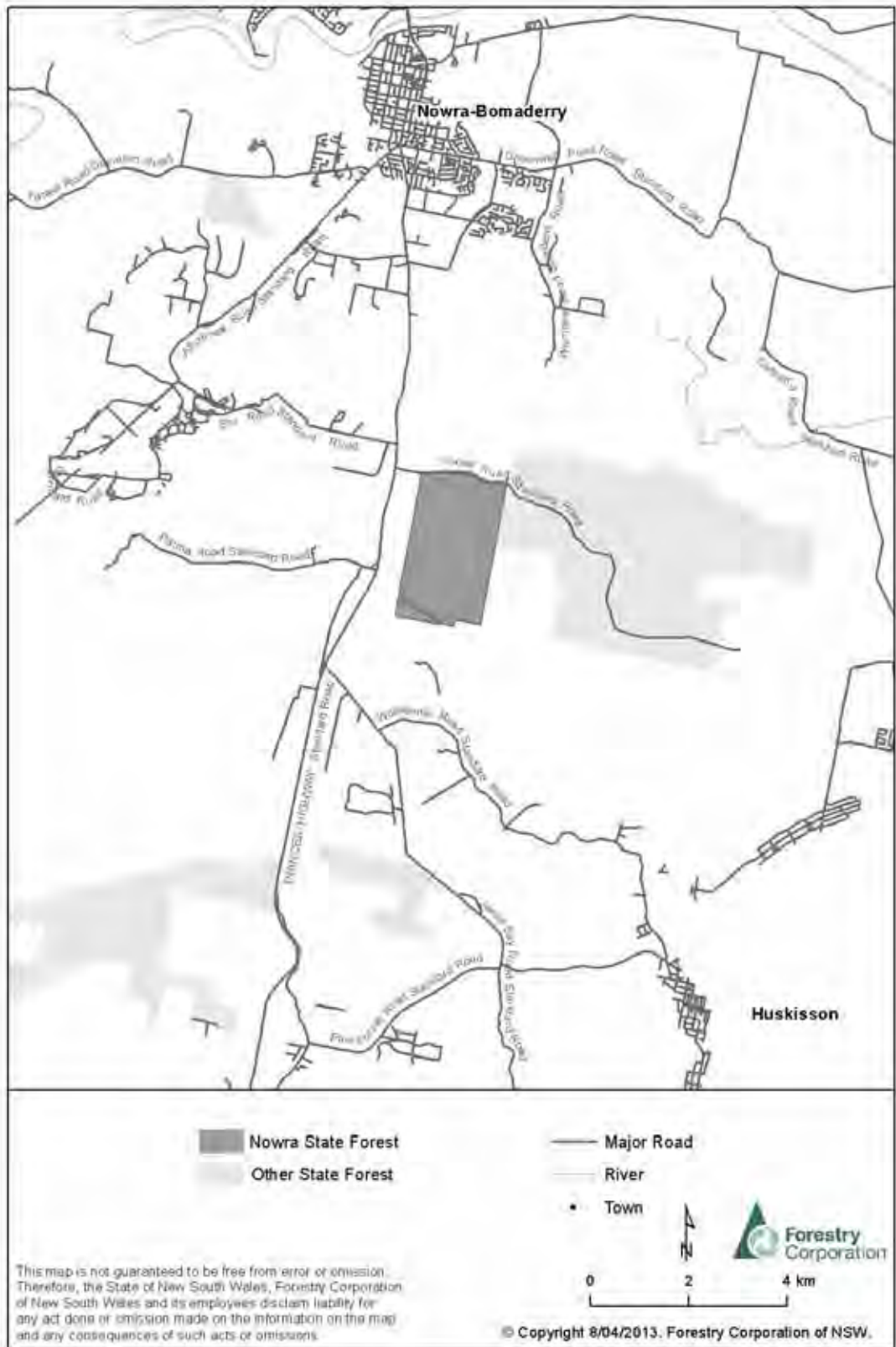
- (a) Gain written permission from Forestry Corporation of NSW or the Game Council on behalf of Forestry Corporation of NSW prior to accessing the declared lands;
- (b) Comply with all conditions in the written permission; and
- (c) Comply with any sign erected by Forestry Corporation of NSW or any sign approved by Forestry Corporation of NSW and erected by the Game Council.

NOTE: This declaration is limited to game animals as prescribed in section 5(1) of the Game and Feral Animal Control Act 2002.

Dated this 29th day of April 2013

KATRINA ANN HODGKINSON, M.P.,
Minister for Primary Industries

Schedule 3 Locality



Schedule 4 Location



GAME AND FERAL ANIMAL CONTROL ACT 2002
ORDER

Declaration of public lands for hunting for the purposes of the
Game and Feral Animal Control Act 2002

I, KATRINA ANN HODGKINSON, M.P., Minister for Primary Industries, pursuant to section 20 of the Game and Feral Animal Control Act 2002 after having had regard to the matters set out in section 20(4), declare that game animals on public land described in Schedule 1 may be hunted by persons duly licensed, subject to the terms contained in Schedule 2.

SCHEDULE 1 - the declared land
Nulla-five Day State Forest

Nulla-five Day State Forest is located approximately 38km west of the township of Nambucca Heads. A locality map is contained in Schedule 3 and a location map is contained in Schedule 4.

Nulla-five Day State Forest area: 3370 hectares.

SCHEDULE 2 - Terms

1. Duration of the declaration

This declaration shall remain in force for the period commencing on the date this Order is made until 26th of April 2023.

2. Authority of this declaration

This declaration does not confer authority to do anything that is inconsistent with the requirements of any other Act or law.

3. Requirements of the declaration

A person who hunts on the declared lands must:

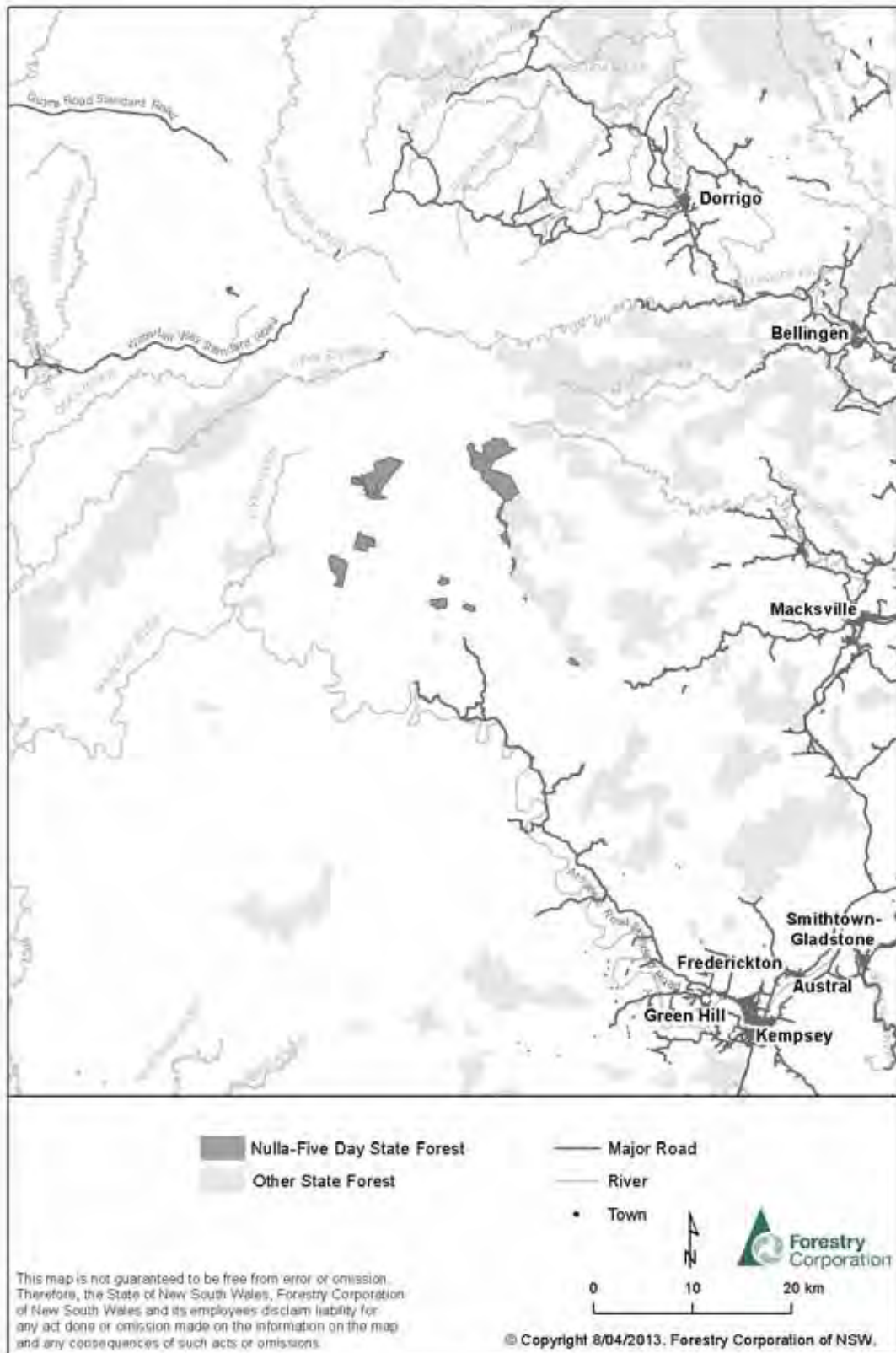
- (a) Gain written permission from Forestry Corporation of NSW or the Game Council on behalf of Forestry Corporation of NSW prior to accessing the declared lands;
- (b) Comply with all conditions in the written permission; and
- (c) Comply with any sign erected by Forestry Corporation of NSW or any sign approved by Forestry Corporation of NSW and erected by the Game Council.

NOTE: This declaration is limited to game animals as prescribed in section 5(1) of the Game and Feral Animal Control Act 2002.

Dated this 29th day of April 2013

KATRINA ANN HODGKINSON, M.P.,
Minister for Primary Industries

Schedule 3 Locality



Schedule 4 Location



GAME AND FERAL ANIMAL CONTROL ACT 2002**ORDER****Declaration of public lands for hunting for the purposes of the
Game and Feral Animal Control Act 2002**

I, KATRINA ANN HODGKINSON, M.P., Minister for Primary Industries, pursuant to section 20 of the Game and Feral Animal Control Act 2002 after having had regard to the matters set out in section 20(4), declare that game animals on public land described in Schedule 1 may be hunted by persons duly licensed, subject to the terms contained in Schedule 2.

SCHEDULE 1 - the declared land**Oakwood State Forest**

Oakwood State Forest is located approximately 33km south east of the township of Glen Innes. A locality map is contained in Schedule 3 and a location map is contained in Schedule 4.

Oakwood State Forest area: 3774 hectares.

SCHEDULE 2 - Terms**1. Duration of the declaration**

This declaration shall remain in force for the period commencing on the date this Order is made until 26th of April 2023.

2. Authority of this declaration

This declaration does not confer authority to do anything that is inconsistent with the requirements of any other Act or law.

3. Requirements of the declaration

A person who hunts on the declared lands must:

- (a) Gain written permission from Forestry Corporation of NSW or the Game Council on behalf of Forestry Corporation of NSW prior to accessing the declared lands;
- (b) Comply with all conditions in the written permission; and
- (c) Comply with any sign erected by Forestry Corporation of NSW or any sign approved by Forestry Corporation of NSW and erected by the Game Council.

NOTE: This declaration is limited to game animals as prescribed in section 5(1) of the Game and Feral Animal Control Act 2002.

Dated this 29th day of April 2013

KATRINA ANN HODGKINSON, M.P.,
Minister for Primary Industries

Schedule 4 Location



GAME AND FERAL ANIMAL CONTROL ACT 2002**ORDER****Declaration of public lands for hunting for the purposes of the
Game and Feral Animal Control Act 2002**

I, KATRINA ANN HODGKINSON, M.P., Minister for Primary Industries, pursuant to section 20 of the Game and Feral Animal Control Act 2002 after having had regard to the matters set out in section 20(4), declare that game animals on public land described in Schedule 1 may be hunted by persons duly licensed, subject to the terms contained in Schedule 2.

SCHEDULE 1 - the declared land**Orr State Forest**

Orr State Forest is located approximately 40km north of the township of Coonabarabran. A locality map is contained in Schedule 3 and a location map is contained in Schedule 4.

Orr State Forest area: 2199 hectares.

SCHEDULE 2 - Terms**1. Duration of the declaration**

This declaration shall remain in force for the period commencing on the date this Order is made until 26th of April 2023.

2. Authority of this declaration

This declaration does not confer authority to do anything that is inconsistent with the requirements of any other Act or law.

3. Requirements of the declaration

A person who hunts on the declared lands must:

- (a) Gain written permission from Forestry Corporation of NSW or the Game Council on behalf of Forestry Corporation of NSW prior to accessing the declared lands;
- (b) Comply with all conditions in the written permission; and
- (c) Comply with any sign erected by Forestry Corporation of NSW or any sign approved by Forestry Corporation of NSW and erected by the Game Council.

NOTE: This declaration is limited to game animals as prescribed in section 5(1) of the Game and Feral Animal Control Act 2002.

Dated this 29th day of April 2013

KATRINA ANN HODGKINSON, M.P.,
Minister for Primary Industries

Schedule 3 Locality



Schedule 4 Location



GAME AND FERAL ANIMAL CONTROL ACT 2002
ORDER

Declaration of public lands for hunting for the purposes of the
Game and Feral Animal Control Act 2002

I, KATRINA ANN HODGKINSON, M.P., Minister for Primary Industries, pursuant to section 20 of the Game and Feral Animal Control Act 2002 after having had regard to the matters set out in section 20(4), declare that game animals on public land described in Schedule 1 may be hunted by persons duly licensed, subject to the terms contained in Schedule 2.

SCHEDULE 1 - the declared land

Ourimbah State Forest

Ourimbah State Forest is located approximately 8km north of the township of Central Coast. A locality map is contained in Schedule 3 and a location map is contained in Schedule 4.

Ourimbah State Forest area: 3571 hectares.

SCHEDULE 2 - Terms

1. Duration of the declaration

This declaration shall remain in force for the period commencing on the date this Order is made until 26th of April 2023.

2. Authority of this declaration

This declaration does not confer authority to do anything that is inconsistent with the requirements of any other Act or law.

3. Requirements of the declaration

A person who hunts on the declared lands must:

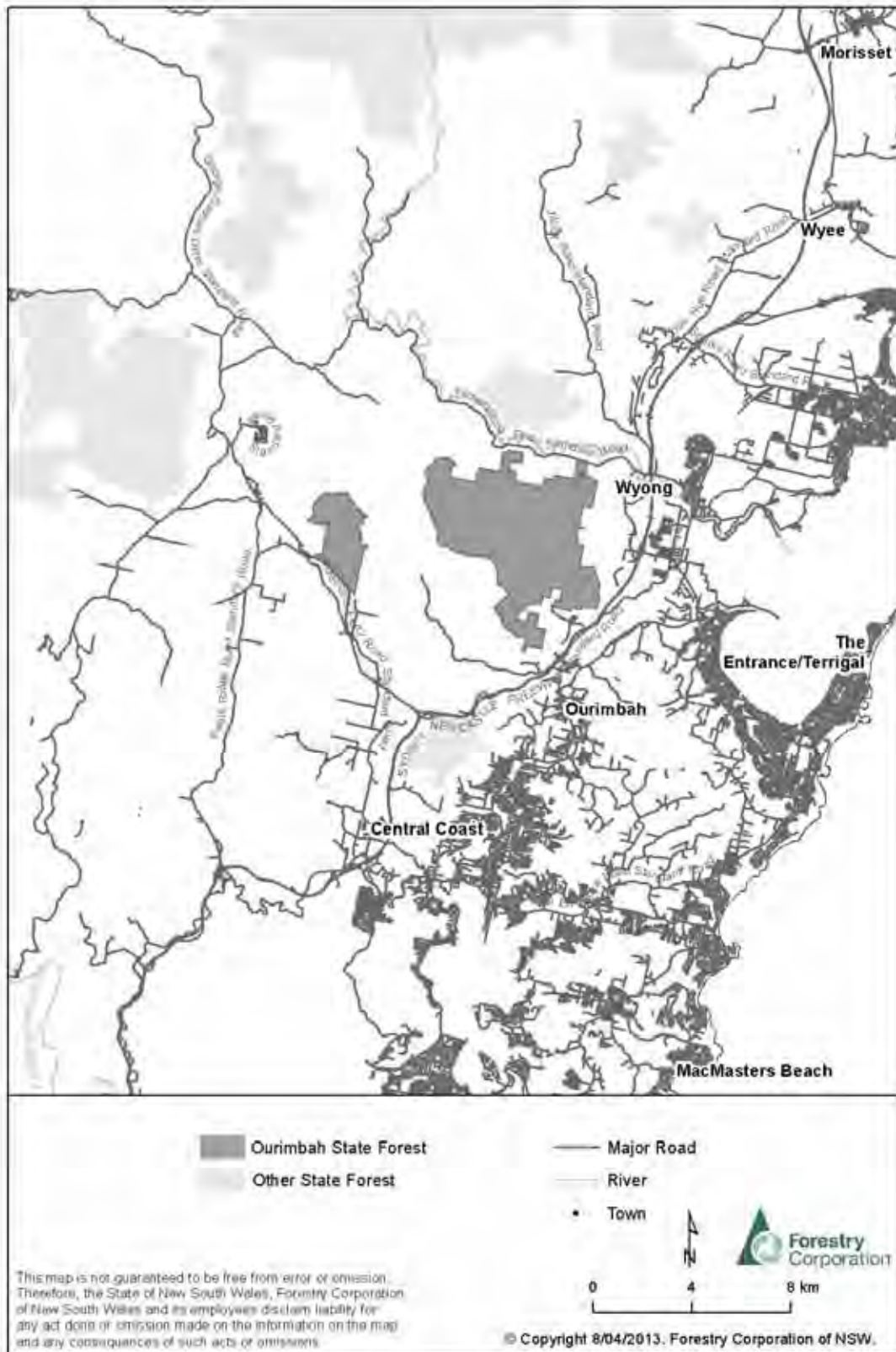
- (a) Gain written permission from Forestry Corporation of NSW or the Game Council on behalf of Forestry Corporation of NSW prior to accessing the declared lands;
- (b) Comply with all conditions in the written permission; and
- (c) Comply with any sign erected by Forestry Corporation of NSW or any sign approved by Forestry Corporation of NSW and erected by the Game Council.

NOTE: This declaration is limited to game animals as prescribed in section 5(1) of the Game and Feral Animal Control Act 2002.

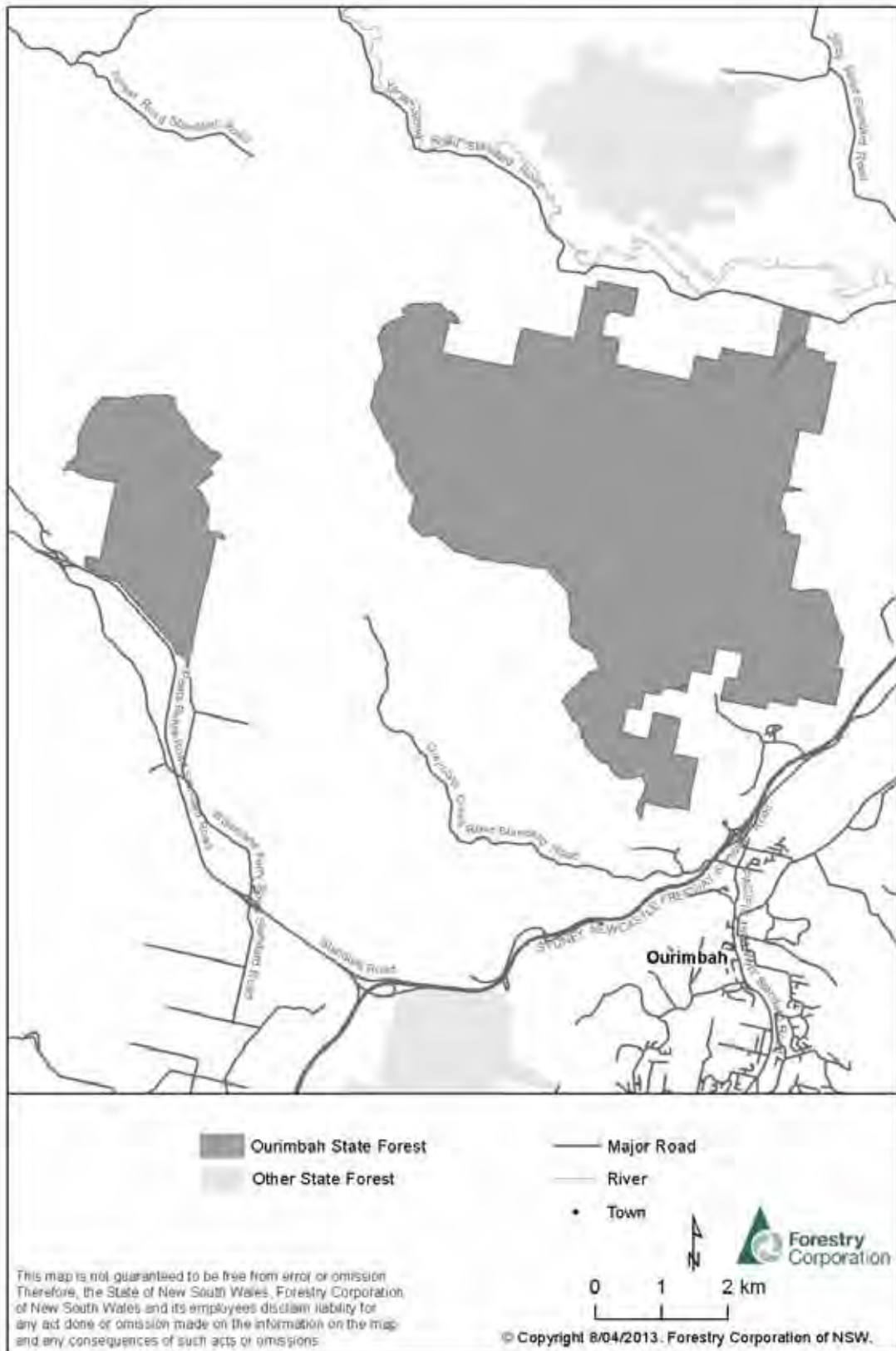
Dated this 29th day of April 2013

KATRINA ANN HODGKINSON, M.P.,
Minister for Primary Industries

Schedule 3 Locality



Schedule 4 Location



GAME AND FERAL ANIMAL CONTROL ACT 2002
ORDER

Declaration of public lands for hunting for the purposes of the
Game and Feral Animal Control Act 2002

I, KATRINA ANN HODGKINSON, M.P., Minister for Primary Industries, pursuant to section 20 of the Game and Feral Animal Control Act 2002 after having had regard to the matters set out in section 20(4), declare that game animals on public land described in Schedule 1 may be hunted by persons duly licensed, subject to the terms contained in Schedule 2.

SCHEDULE 1 - the declared land
Palmer State Forest

Palmer State Forest is located approximately 66km north west of the township of Corowa. A locality map is contained in Schedule 3 and a location map is contained in Schedule 4.

Palmer State Forest area: 724 hectares.

SCHEDULE 2 - Terms

1. Duration of the declaration

This declaration shall remain in force for the period commencing on the date this Order is made until 26th of April 2023.

2. Authority of this declaration

This declaration does not confer authority to do anything that is inconsistent with the requirements of any other Act or law.

3. Requirements of the declaration

A person who hunts on the declared lands must:

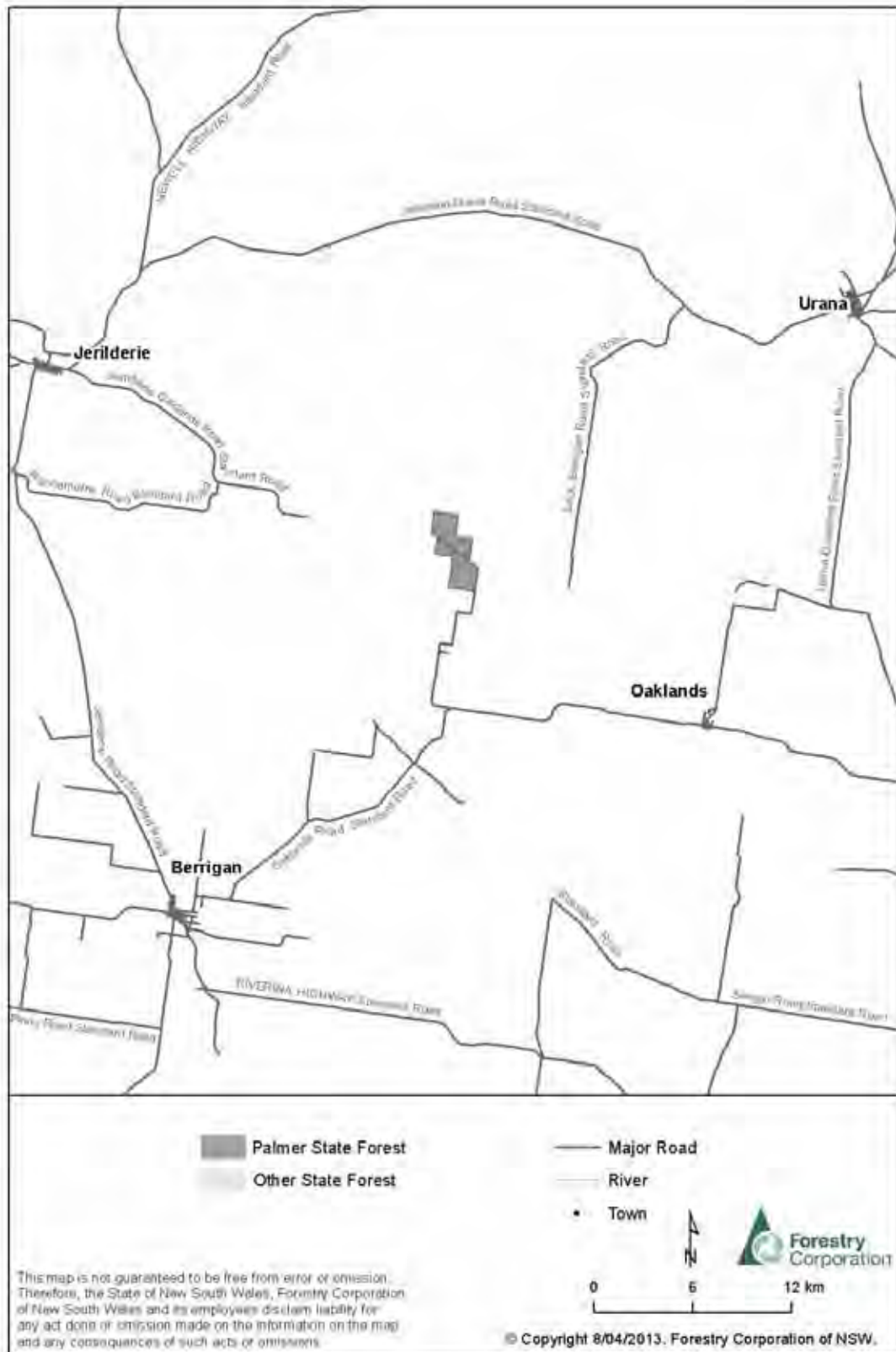
- (a) Gain written permission from Forestry Corporation of NSW or the Game Council on behalf of Forestry Corporation of NSW prior to accessing the declared lands;
- (b) Comply with all conditions in the written permission; and
- (c) Comply with any sign erected by Forestry Corporation of NSW or any sign approved by Forestry Corporation of NSW and erected by the Game Council.

NOTE: This declaration is limited to game animals as prescribed in section 5(1) of the Game and Feral Animal Control Act 2002.

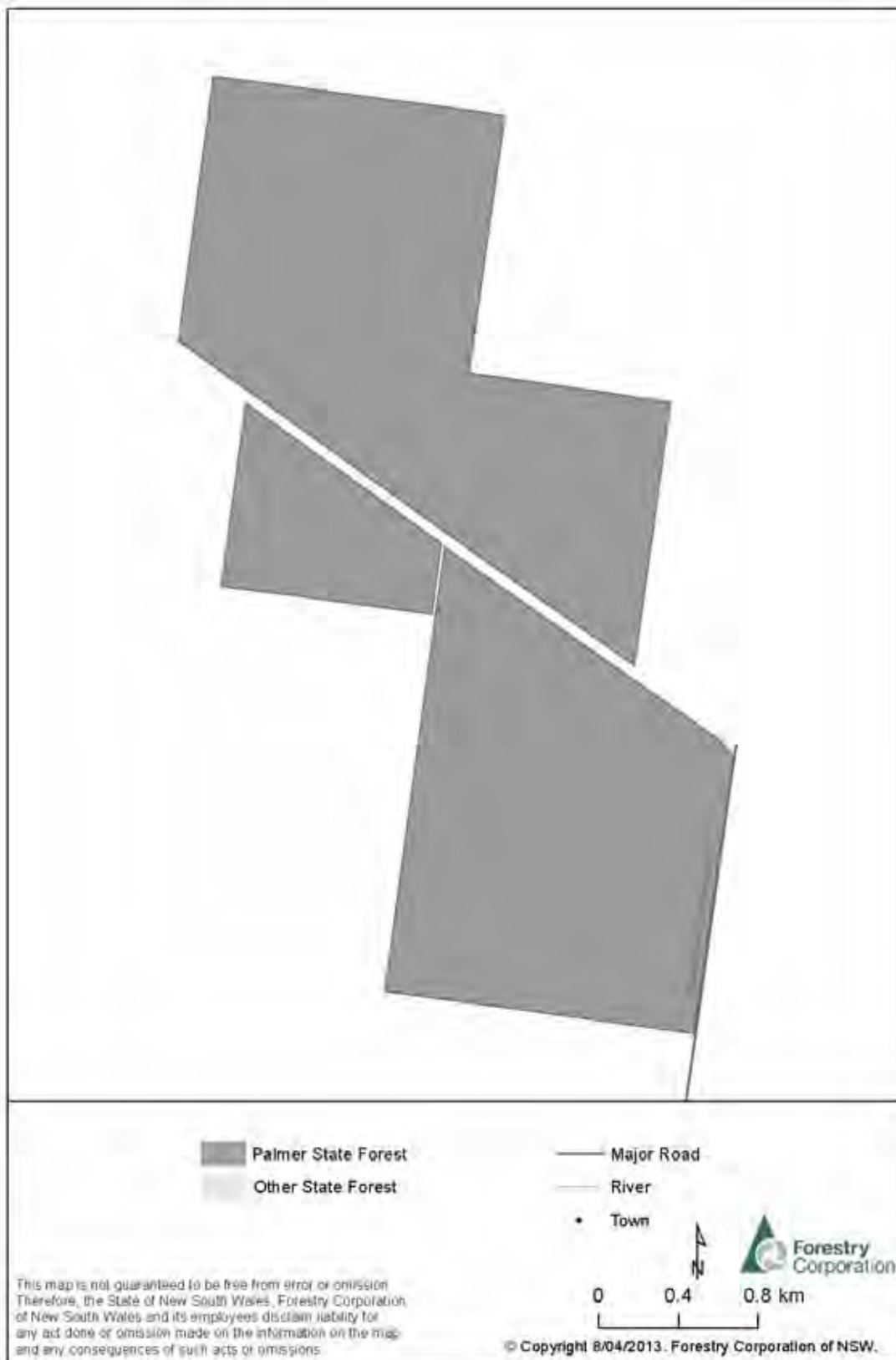
Dated this 29th day of April 2013

KATRINA ANN HODGKINSON, M.P.,
Minister for Primary Industries

Schedule 3 Locality



Schedule 4 Location



GAME AND FERAL ANIMAL CONTROL ACT 2002**ORDER****Declaration of public lands for hunting for the purposes of the
Game and Feral Animal Control Act 2002**

I, KATRINA ANN HODGKINSON, M.P., Minister for Primary Industries, pursuant to section 20 of the Game and Feral Animal Control Act 2002 after having had regard to the matters set out in section 20(4), declare that game animals on public land described in Schedule 1 may be hunted by persons duly licensed, subject to the terms contained in Schedule 2.

SCHEDULE 1 - the declared land**Parkhurst State Forest**

Parkhurst State Forest is located approximately 80km north west of the township of Inverell. A locality map is contained in Schedule 3 and a location map is contained in Schedule 4.

Parkhurst State Forest area: 583 hectares.

SCHEDULE 2 - Terms**1. Duration of the declaration**

This declaration shall remain in force for the period commencing on the date this Order is made until 26th of April 2023.

2. Authority of this declaration

This declaration does not confer authority to do anything that is inconsistent with the requirements of any other Act or law.

3. Requirements of the declaration

A person who hunts on the declared lands must:

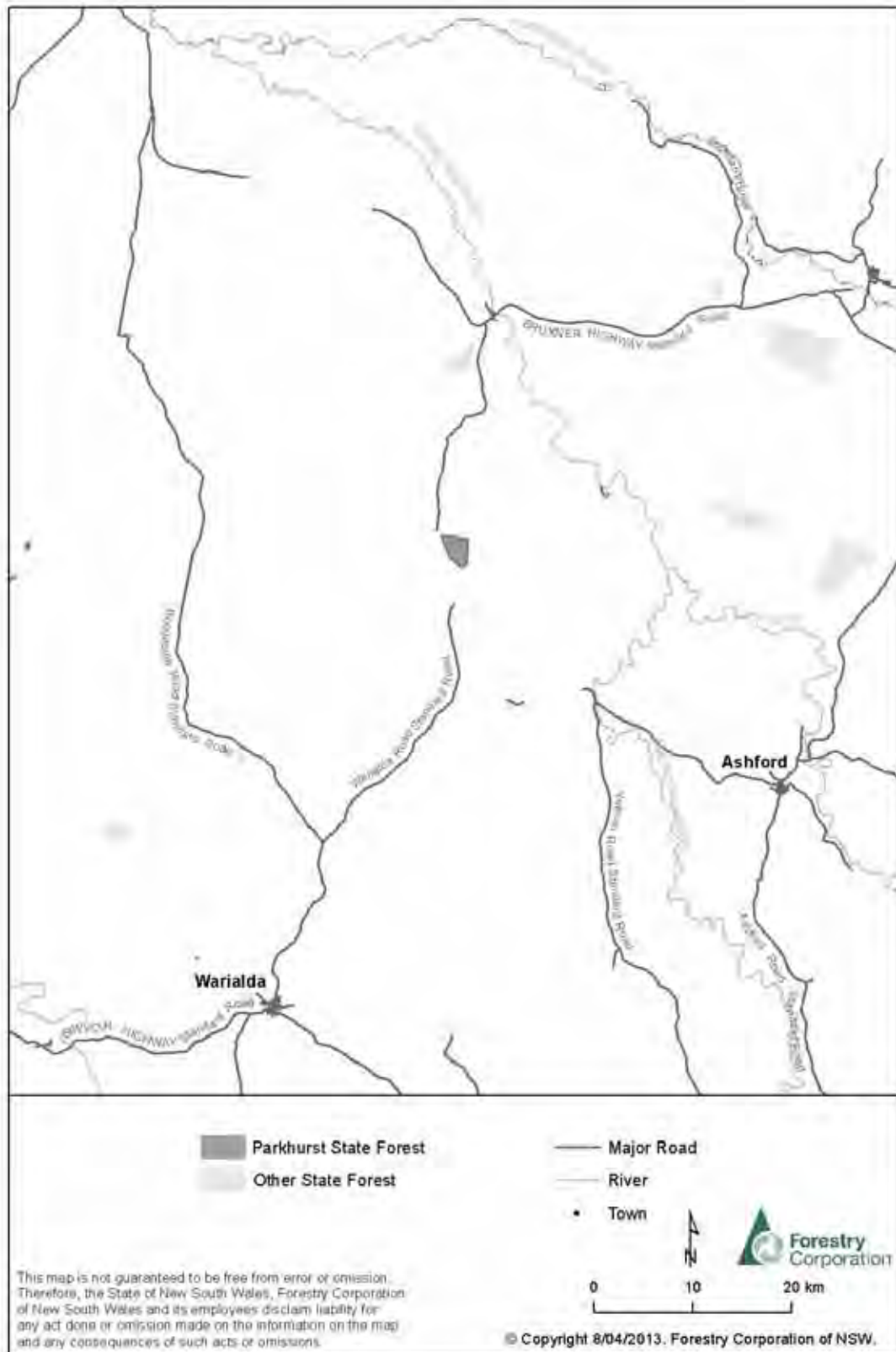
- (a) Gain written permission from Forestry Corporation of NSW or the Game Council on behalf of Forestry Corporation of NSW prior to accessing the declared lands;
- (b) Comply with all conditions in the written permission; and
- (c) Comply with any sign erected by Forestry Corporation of NSW or any sign approved by Forestry Corporation of NSW and erected by the Game Council.

NOTE: This declaration is limited to game animals as prescribed in section 5(1) of the Game and Feral Animal Control Act 2002.


Dated this 29th day of April 2013

KATRINA ANN HODGKINSON, M.P.,
Minister for Primary Industries

Schedule 3 Locality



Schedule 4 Location



GAME AND FERAL ANIMAL CONTROL ACT 2002
ORDER

Declaration of public lands for hunting for the purposes of the
Game and Feral Animal Control Act 2002

I, KATRINA ANN HODGKINSON, M.P., Minister for Primary Industries, pursuant to section 20 of the Game and Feral Animal Control Act 2002 after having had regard to the matters set out in section 20(4), declare that game animals on public land described in Schedule 1 may be hunted by persons duly licensed, subject to the terms contained in Schedule 2.

SCHEDULE 1 - the declared land

Penrose State Forest

Penrose State Forest is located approximately 15km south west of the township of Moss Vale. A locality map is contained in Schedule 3 and a location map is contained in Schedule 4.

Penrose State Forest area: 1984 hectares.

SCHEDULE 2 - Terms

1. Duration of the declaration

This declaration shall remain in force for the period commencing on the date this Order is made until 26th of April 2023.

2. Authority of this declaration

This declaration does not confer authority to do anything that is inconsistent with the requirements of any other Act or law.

3. Requirements of the declaration

A person who hunts on the declared lands must:

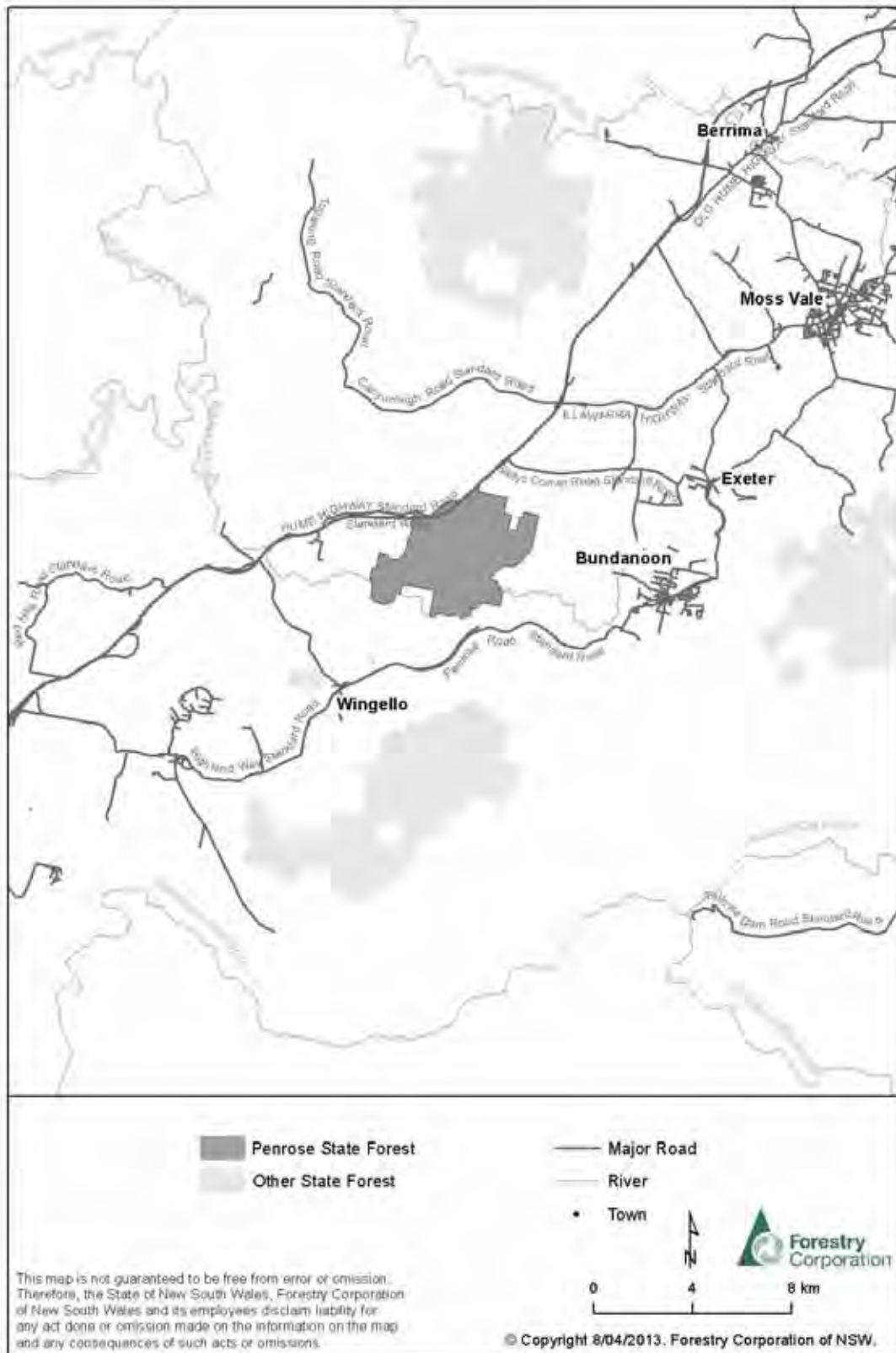
- (a) Gain written permission from Forestry Corporation of NSW or the Game Council on behalf of Forestry Corporation of NSW prior to accessing the declared lands;
- (b) Comply with all conditions in the written permission; and
- (c) Comply with any sign erected by Forestry Corporation of NSW or any sign approved by Forestry Corporation of NSW and erected by the Game Council.

NOTE: This declaration is limited to game animals as prescribed in section 5(1) of the Game and Feral Animal Control Act 2002.

Dated this 29th day of April 2013

KATRINA ANN HODGKINSON, M.P.,
Minister for Primary Industries

Schedule 3 Locality



Schedule 4 Location



GAME AND FERAL ANIMAL CONTROL ACT 2002
ORDER

**Declaration of public lands for hunting for the purposes of the
Game and Feral Animal Control Act 2002**

I, KATRINA ANN HODGKINSON, M.P., Minister for Primary Industries, pursuant to section 20 of the Game and Feral Animal Control Act 2002 after having had regard to the matters set out in section 20(4), declare that game animals on public land described in Schedule 1 may be hunted by persons duly licensed, subject to the terms contained in Schedule 2.

SCHEDULE 1 - the declared land
Perricoota State Forest

Perricoota State Forest is located approximately 50km south west of the township of Deniliquin. A locality map is contained in Schedule 3 and a location map is contained in Schedule 4.

Perricoota State Forest area: 16888 hectares.

SCHEDULE 2 - Terms

1. Duration of the declaration

This declaration shall remain in force for the period commencing on the date this Order is made until 26th of April 2023.

2. Authority of this declaration

This declaration does not confer authority to do anything that is inconsistent with the requirements of any other Act or law.

3. Requirements of the declaration

A person who hunts on the declared lands must:

- (a) Gain written permission from Forestry Corporation of NSW or the Game Council on behalf of Forestry Corporation of NSW prior to accessing the declared lands;
- (b) Comply with all conditions in the written permission; and
- (c) Comply with any sign erected by Forestry Corporation of NSW or any sign approved by Forestry Corporation of NSW and erected by the Game Council.

NOTE: This declaration is limited to game animals as prescribed in section 5(1) of the Game and Feral Animal Control Act 2002.

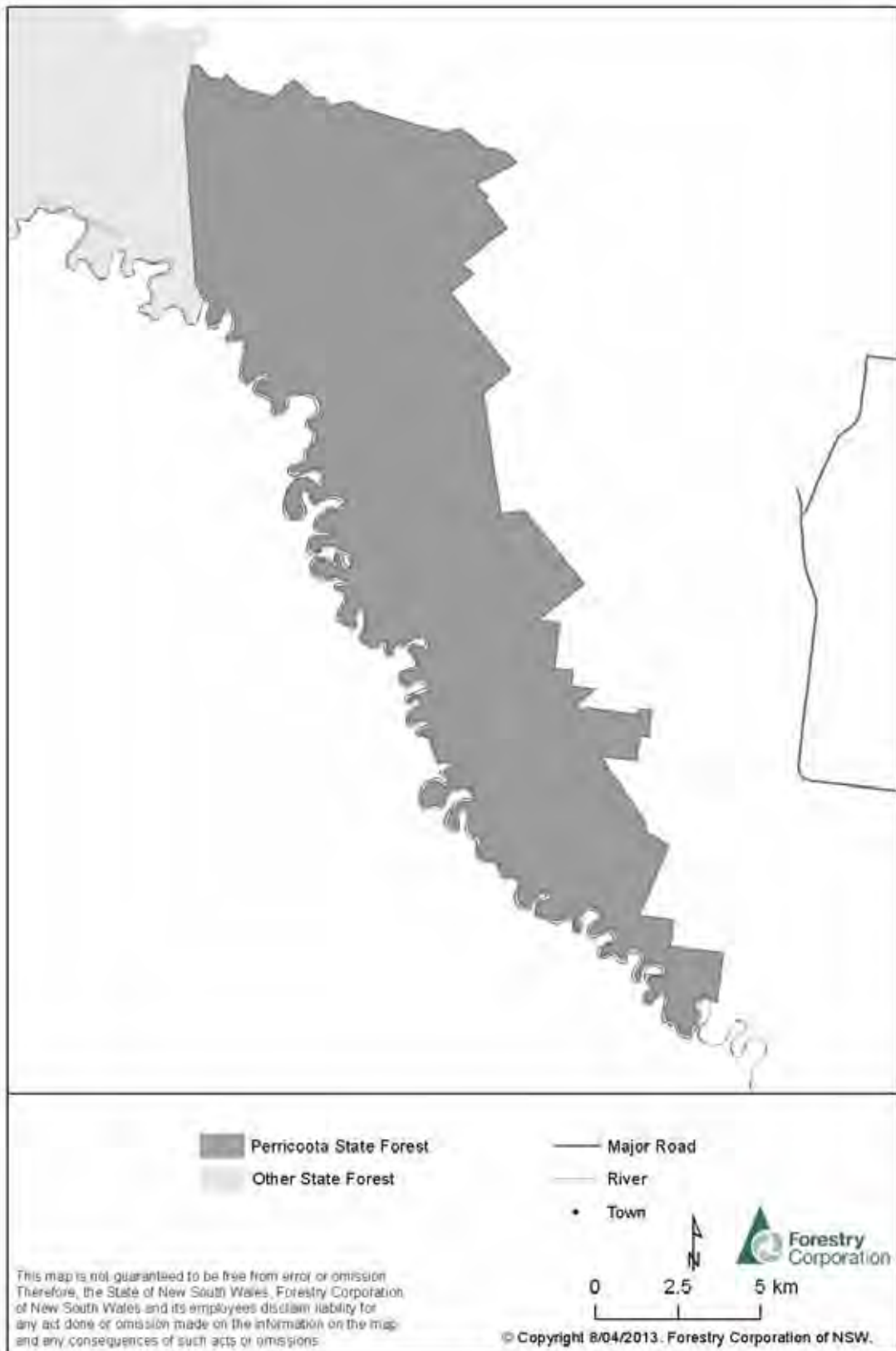
Dated this 29th day of April 2013

KATRINA ANN HODGKINSON, M.P.,
Minister for Primary Industries

Schedule 3 Locality



Schedule 4 Location



GAME AND FERAL ANIMAL CONTROL ACT 2002
ORDER

Declaration of public lands for hunting for the purposes of the
Game and Feral Animal Control Act 2002

I, KATRINA ANN HODGKINSON, M.P., Minister for Primary Industries, pursuant to section 20 of the Game and Feral Animal Control Act 2002 after having had regard to the matters set out in section 20(4), declare that game animals on public land described in Schedule 1 may be hunted by persons duly licensed, subject to the terms contained in Schedule 2.

SCHEDULE 1 - the declared land

Pine Brush State Forest

Pine Brush State Forest is located approximately 16km south of the township of Maclean. A locality map is contained in Schedule 3 and a location map is contained in Schedule 4.

Pine Brush State Forest area: 3966 hectares.

SCHEDULE 2 - Terms

1. Duration of the declaration

This declaration shall remain in force for the period commencing on the date this Order is made until 26th of April 2023.

2. Authority of this declaration

This declaration does not confer authority to do anything that is inconsistent with the requirements of any other Act or law.

3. Requirements of the declaration

A person who hunts on the declared lands must:

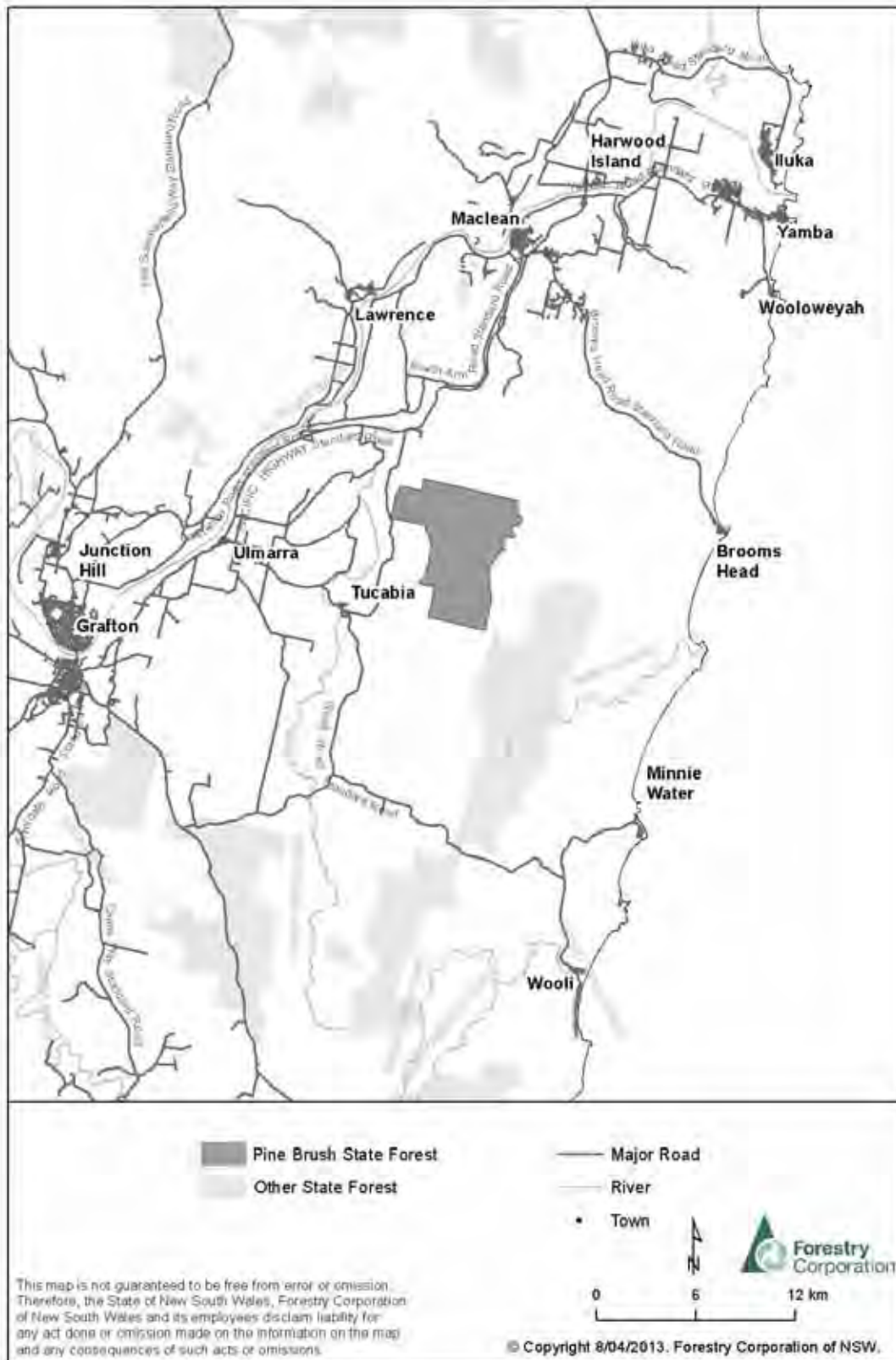
- (a) Gain written permission from Forestry Corporation of NSW or the Game Council on behalf of Forestry Corporation of NSW prior to accessing the declared lands;
- (b) Comply with all conditions in the written permission; and
- (c) Comply with any sign erected by Forestry Corporation of NSW or any sign approved by Forestry Corporation of NSW and erected by the Game Council.

NOTE: This declaration is limited to game animals as prescribed in section 5(1) of the Game and Feral Animal Control Act 2002.

Dated this 29th day of April 2013

KATRINA ANN HODGKINSON, M.P.,
Minister for Primary Industries

Schedule 3 Locality



Schedule 4 Location



GAME AND FERAL ANIMAL CONTROL ACT 2002**ORDER****Declaration of public lands for hunting for the purposes of the
Game and Feral Animal Control Act 2002**

I, KATRINA ANN HODGKINSON, M.P., Minister for Primary Industries, pursuant to section 20 of the Game and Feral Animal Control Act 2002 after having had regard to the matters set out in section 20(4), declare that game animals on public land described in Schedule 1 may be hunted by persons duly licensed, subject to the terms contained in Schedule 2.

SCHEDULE 1 - the declared land**Pine Creek State Forest**

Pine Creek State Forest is located approximately 7km south west of the township of Sawtell. A locality map is contained in Schedule 3 and a location map is contained in Schedule 4.

Pine Creek State Forest area: 2971 hectares.

SCHEDULE 2 - Terms**1. Duration of the declaration**

This declaration shall remain in force for the period commencing on the date this Order is made until 26th of April 2023.

2. Authority of this declaration

This declaration does not confer authority to do anything that is inconsistent with the requirements of any other Act or law.

3. Requirements of the declaration

A person who hunts on the declared lands must:

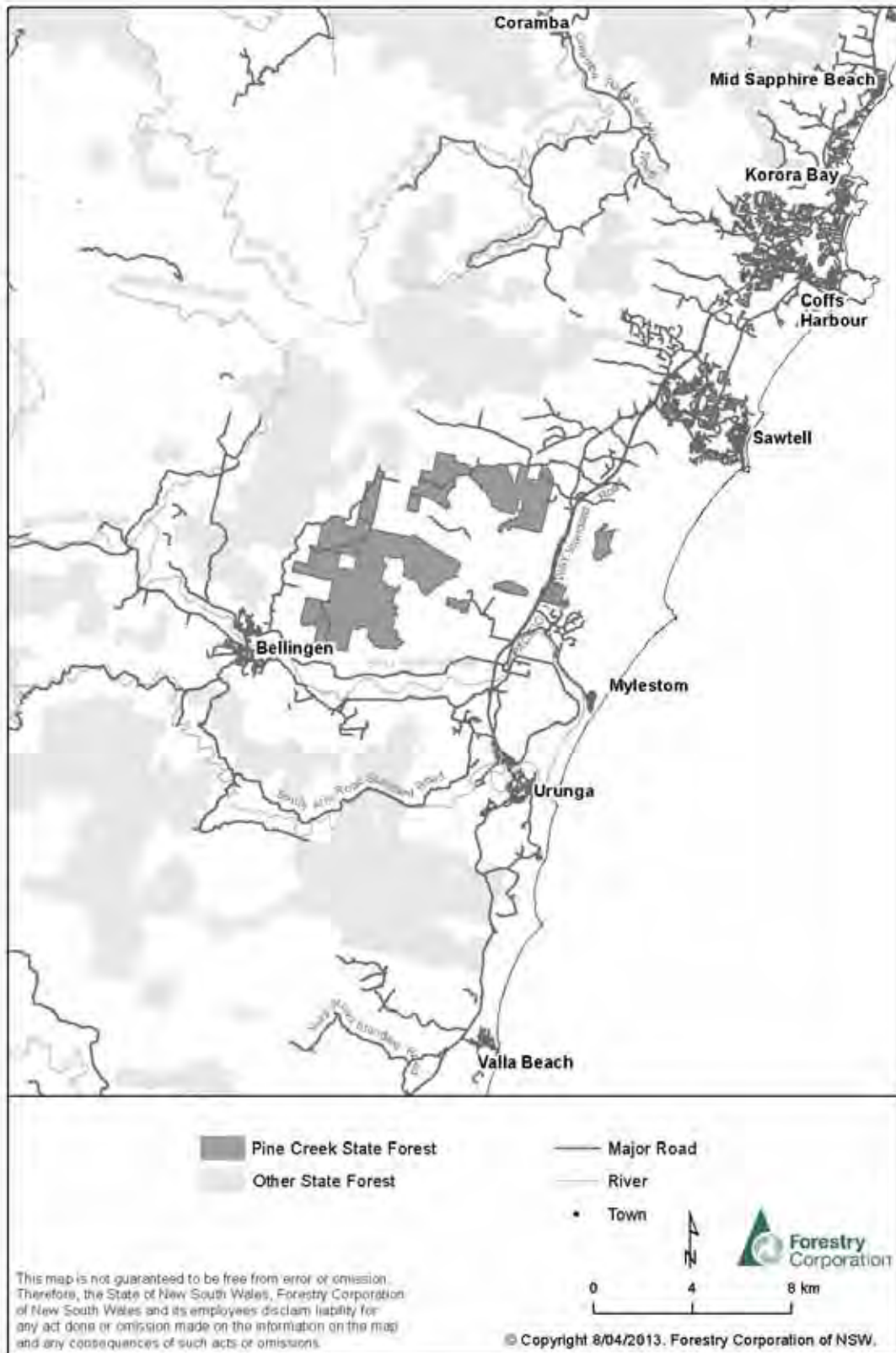
- (a) Gain written permission from Forestry Corporation of NSW or the Game Council on behalf of Forestry Corporation of NSW prior to accessing the declared lands;
- (b) Comply with all conditions in the written permission; and
- (c) Comply with any sign erected by Forestry Corporation of NSW or any sign approved by Forestry Corporation of NSW and erected by the Game Council.

NOTE: This declaration is limited to game animals as prescribed in section 5(1) of the Game and Feral Animal Control Act 2002.

Dated this 29th day of April 2013

KATRINA ANN HODGKINSON, M.P.,
Minister for Primary Industries

Schedule 3 Locality



Schedule 4 Location



GAME AND FERAL ANIMAL CONTROL ACT 2002
ORDER

Declaration of public lands for hunting for the purposes of the
Game and Feral Animal Control Act 2002

I, KATRINA ANN HODGKINSON, M.P., Minister for Primary Industries, pursuant to section 20 of the Game and Feral Animal Control Act 2002 after having had regard to the matters set out in section 20(4), declare that game animals on public land described in Schedule 1 may be hunted by persons duly licensed, subject to the terms contained in Schedule 2.

SCHEDULE 1 - the declared land
Pullabooka State Forest

Pullabooka State Forest is located approximately 45km south west of the township of Forbes. A locality map is contained in Schedule 3 and a location map is contained in Schedule 4.

Pullabooka State Forest area: 1525 hectares.

SCHEDULE 2 - Terms

1. Duration of the declaration

This declaration shall remain in force for the period commencing on the date this Order is made until 26th of April 2023.

2. Authority of this declaration

This declaration does not confer authority to do anything that is inconsistent with the requirements of any other Act or law.

3. Requirements of the declaration

A person who hunts on the declared lands must:

- (a) Gain written permission from Forestry Corporation of NSW or the Game Council on behalf of Forestry Corporation of NSW prior to accessing the declared lands;
- (b) Comply with all conditions in the written permission; and
- (c) Comply with any sign erected by Forestry Corporation of NSW or any sign approved by Forestry Corporation of NSW and erected by the Game Council.

NOTE: This declaration is limited to game animals as prescribed in section 5(1) of the Game and Feral Animal Control Act 2002.

Dated this 29th day of April 2013

KATRINA ANN HODGKINSON, M.P.,
Minister for Primary Industries

Schedule 3 Locality



Schedule 4 Location



GAME AND FERAL ANIMAL CONTROL ACT 2002
ORDER

Declaration of public lands for hunting for the purposes of the
Game and Feral Animal Control Act 2002

I, KATRINA ANN HODGKINSON, M.P., Minister for Primary Industries, pursuant to section 20 of the Game and Feral Animal Control Act 2002 after having had regard to the matters set out in section 20(4), declare that game animals on public land described in Schedule 1 may be hunted by persons duly licensed, subject to the terms contained in Schedule 2.

SCHEDULE 1 - the declared land

Queens Lake State Forest

Queens Lake State Forest is located approximately 7km north west of the township of Camden Haven. A locality map is contained in Schedule 3 and a location map is contained in Schedule 4.

Queens Lake State Forest area: 627 hectares.

SCHEDULE 2 - Terms

1. Duration of the declaration

This declaration shall remain in force for the period commencing on the date this Order is made until 26th of April 2023.

2. Authority of this declaration

This declaration does not confer authority to do anything that is inconsistent with the requirements of any other Act or law.

3. Requirements of the declaration

A person who hunts on the declared lands must:

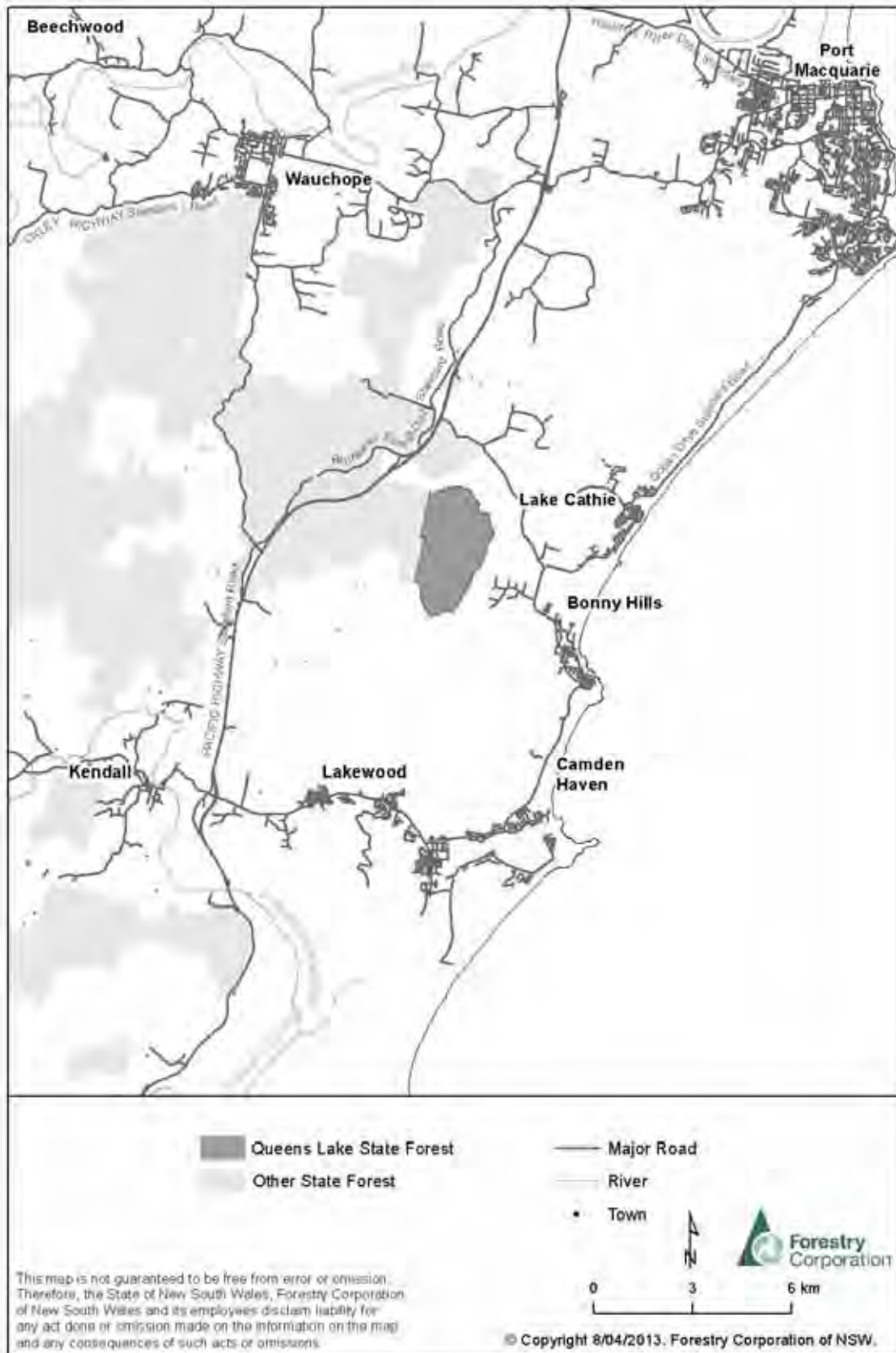
- (a) Gain written permission from Forestry Corporation of NSW or the Game Council on behalf of Forestry Corporation of NSW prior to accessing the declared lands;
- (b) Comply with all conditions in the written permission; and
- (c) Comply with any sign erected by Forestry Corporation of NSW or any sign approved by Forestry Corporation of NSW and erected by the Game Council.

NOTE: This declaration is limited to game animals as prescribed in section 5(1) of the Game and Feral Animal Control Act 2002.

Dated this 29th day of April 2013

KATRINA ANN HODGKINSON, M.P.,
Minister for Primary Industries

Schedule 3 Locality



Schedule 4 Location



GAME AND FERAL ANIMAL CONTROL ACT 2002**ORDER****Declaration of public lands for hunting for the purposes of the
Game and Feral Animal Control Act 2002**

I, KATRINA ANN HODGKINSON, M.P., Minister for Primary Industries, pursuant to section 20 of the Game and Feral Animal Control Act 2002 after having had regard to the matters set out in section 20(4), declare that game animals on public land described in Schedule 1 may be hunted by persons duly licensed, subject to the terms contained in Schedule 2.

SCHEDULE 1 - the declared land**Quegobla State Forest**

Quegobla State Forest is located approximately 74km north of the township of Coonabarabran. A locality map is contained in Schedule 3 and a location map is contained in Schedule 4.

Quegobla State Forest area: 587 hectares.

SCHEDULE 2 - Terms**1. Duration of the declaration**

This declaration shall remain in force for the period commencing on the date this Order is made until 26th of April 2023.

2. Authority of this declaration

This declaration does not confer authority to do anything that is inconsistent with the requirements of any other Act or law.

3. Requirements of the declaration

A person who hunts on the declared lands must:

- (a) Gain written permission from Forestry Corporation of NSW or the Game Council on behalf of Forestry Corporation of NSW prior to accessing the declared lands;
- (b) Comply with all conditions in the written permission; and
- (c) Comply with any sign erected by Forestry Corporation of NSW or any sign approved by Forestry Corporation of NSW and erected by the Game Council.

NOTE: This declaration is limited to game animals as prescribed in section 5(1) of the Game and Feral Animal Control Act 2002.

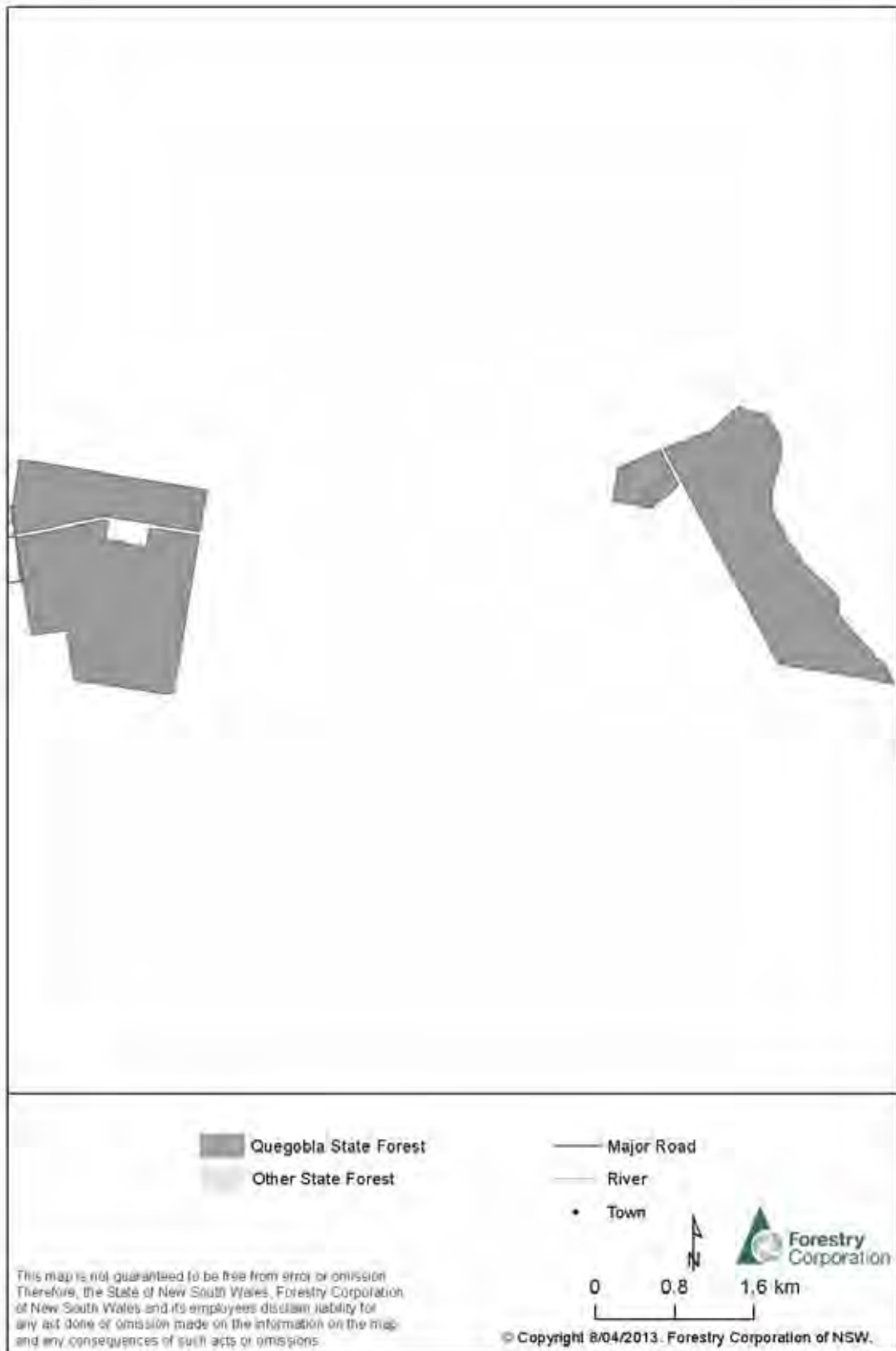
Dated this 29th day of April 2013

KATRINA ANN HODGKINSON, M.P.,
Minister for Primary Industries

Schedule 3 Locality



Schedule 4 Location



GAME AND FERAL ANIMAL CONTROL ACT 2002
ORDER

Declaration of public lands for hunting for the purposes of the
Game and Feral Animal Control Act 2002

I, KATRINA ANN HODGKINSON, M.P., Minister for Primary Industries, pursuant to section 20 of the Game and Feral Animal Control Act 2002 after having had regard to the matters set out in section 20(4), declare that game animals on public land described in Schedule 1 may be hunted by persons duly licensed, subject to the terms contained in Schedule 2.

SCHEDULE 1 - the declared land

Ramornie State Forest

Ramornie State Forest is located approximately 21km west of the township of Grafton. A locality map is contained in Schedule 3 and a location map is contained in Schedule 4.

Ramornie State Forest area: 6175 hectares.

SCHEDULE 2 - Terms

1. Duration of the declaration

This declaration shall remain in force for the period commencing on the date this Order is made until 26th of April 2023.

2. Authority of this declaration

This declaration does not confer authority to do anything that is inconsistent with the requirements of any other Act or law.

3. Requirements of the declaration

A person who hunts on the declared lands must:

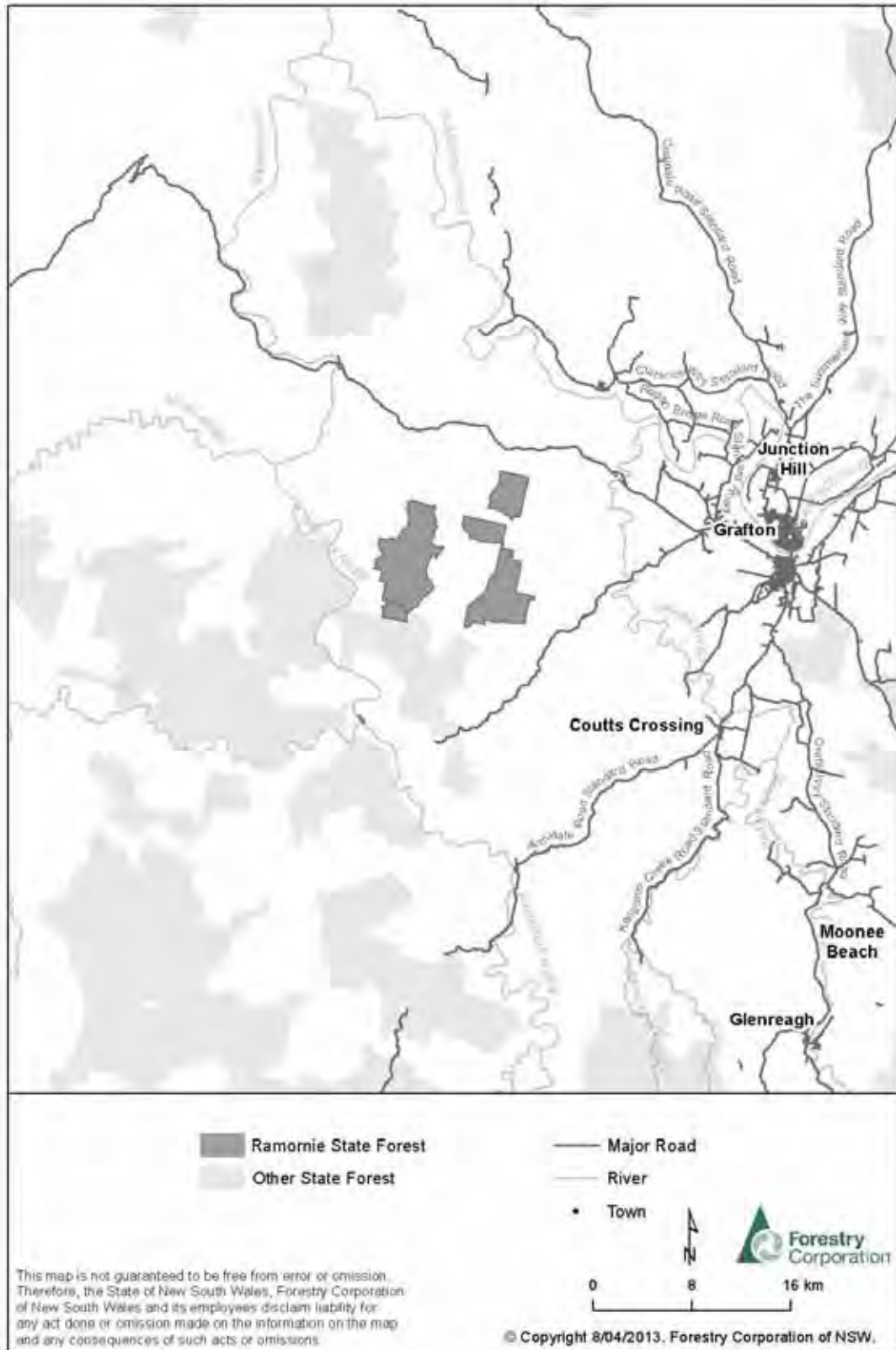
- (a) Gain written permission from Forestry Corporation of NSW or the Game Council on behalf of Forestry Corporation of NSW prior to accessing the declared lands;
- (b) Comply with all conditions in the written permission; and
- (c) Comply with any sign erected by Forestry Corporation of NSW or any sign approved by Forestry Corporation of NSW and erected by the Game Council.

NOTE: This declaration is limited to game animals as prescribed in section 5(1) of the Game and Feral Animal Control Act 2002.

Dated this 29th day of April 2013

KATRINA ANN HODGKINSON, M.P.,
Minister for Primary Industries

Schedule 3 Locality



Schedule 4 Location



GAME AND FERAL ANIMAL CONTROL ACT 2002
ORDER

Declaration of public lands for hunting for the purposes of the
Game and Feral Animal Control Act 2002

I, KATRINA ANN HODGKINSON, M.P., Minister for Primary Industries, pursuant to section 20 of the Game and Feral Animal Control Act 2002 after having had regard to the matters set out in section 20(4), declare that game animals on public land described in Schedule 1 may be hunted by persons duly licensed, subject to the terms contained in Schedule 2.

SCHEDULE 1 - the declared land
Ravensthorpe State Forest

Ravensthorpe State Forest is located approximately 18km north of the township of Singleton. A locality map is contained in Schedule 3 and a location map is contained in Schedule 4.

Ravensthorpe State Forest area: 901 hectares.

SCHEDULE 2 - Terms

1. Duration of the declaration

This declaration shall remain in force for the period commencing on the date this Order is made until 26th of April 2023.

2. Authority of this declaration

This declaration does not confer authority to do anything that is inconsistent with the requirements of any other Act or law.

3. Requirements of the declaration

A person who hunts on the declared lands must:

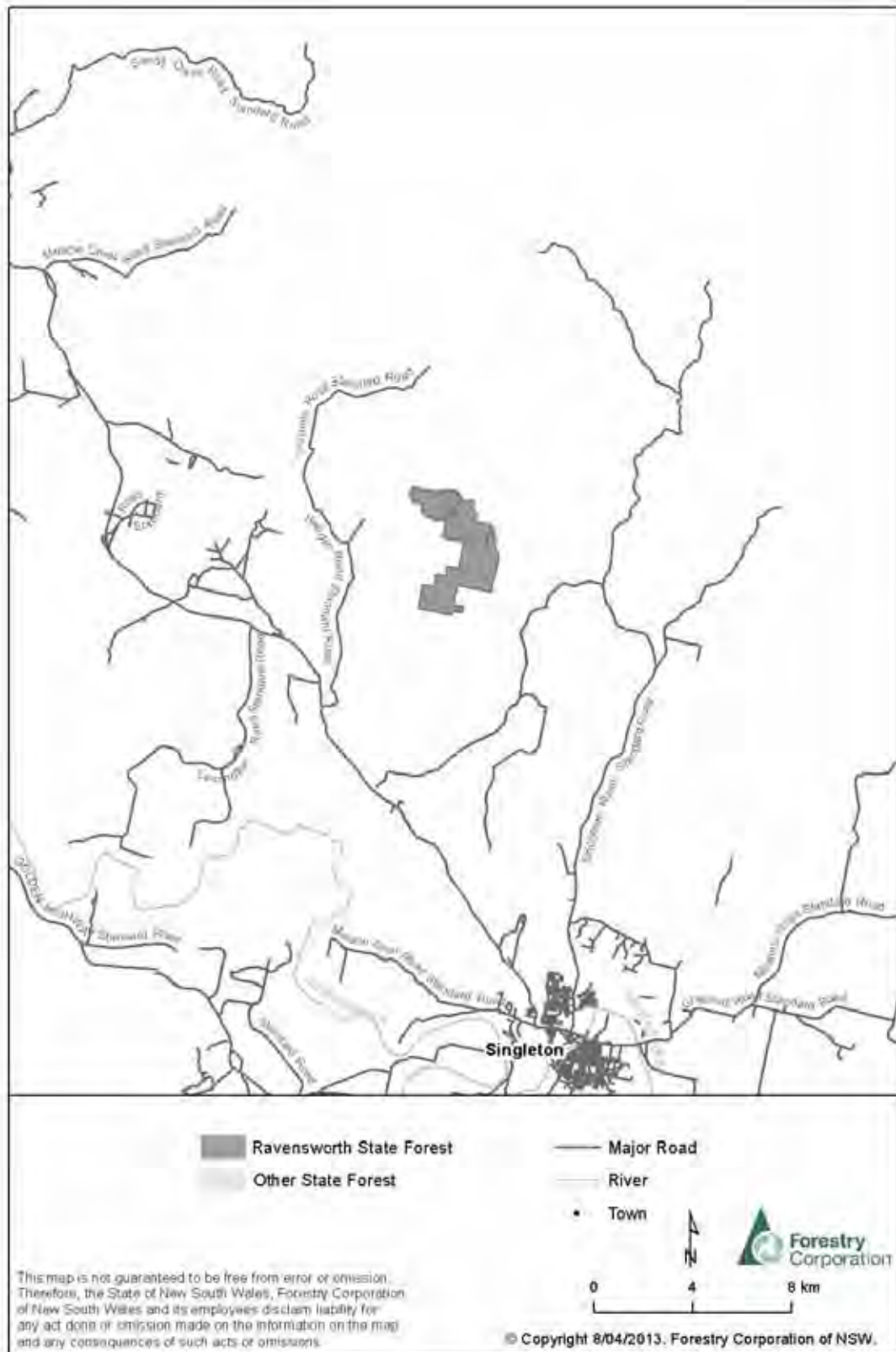
- (a) Gain written permission from Forestry Corporation of NSW or the Game Council on behalf of Forestry Corporation of NSW prior to accessing the declared lands;
- (b) Comply with all conditions in the written permission; and
- (c) Comply with any sign erected by Forestry Corporation of NSW or any sign approved by Forestry Corporation of NSW and erected by the Game Council.

NOTE: This declaration is limited to game animals as prescribed in section 5(1) of the Game and Feral Animal Control Act 2002.

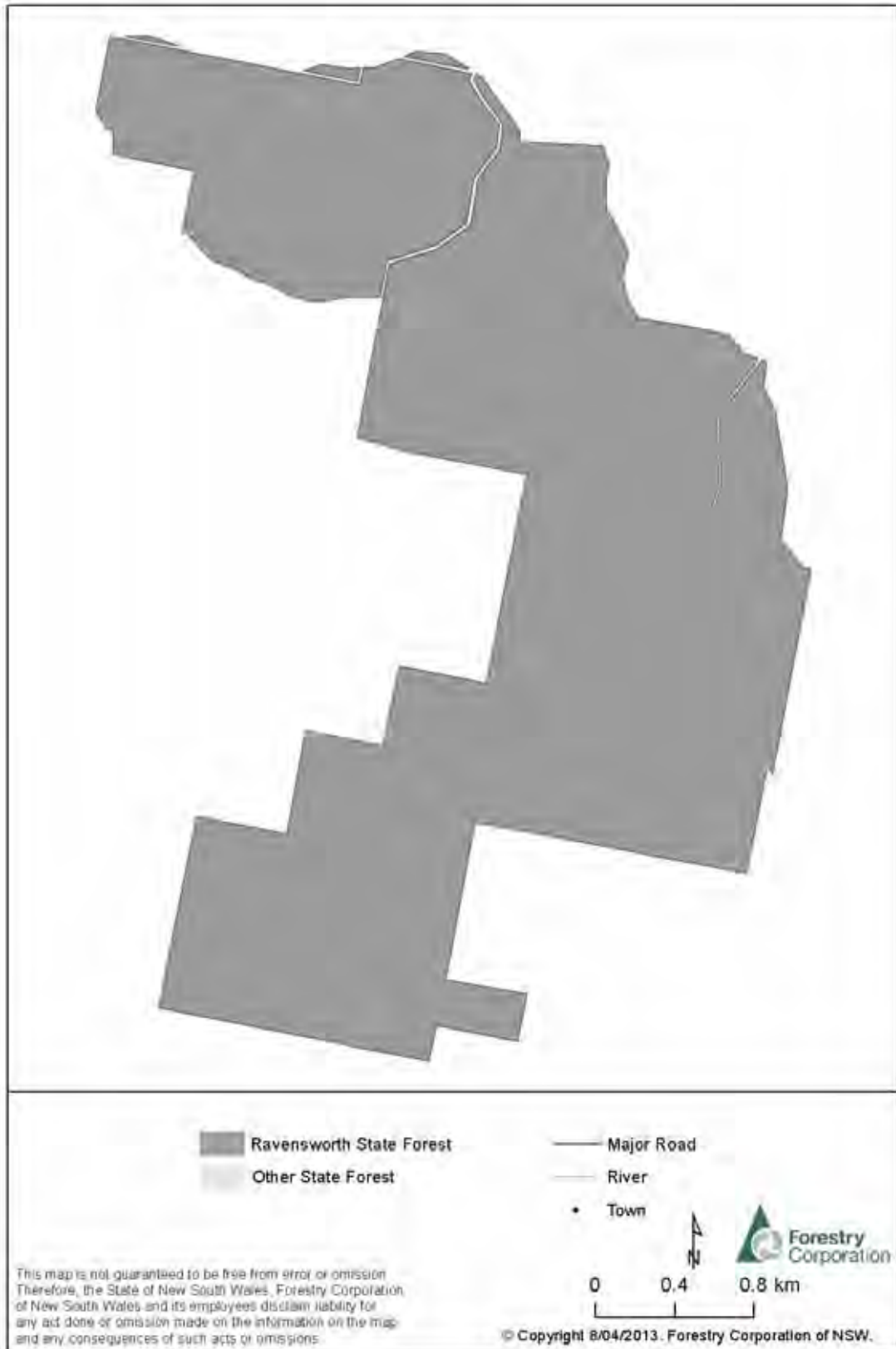
Dated this 29th day of April 2013

KATRINA ANN HODGKINSON, M.P.,
Minister for Primary Industries

Schedule 3 Locality



Schedule 4 Location



GAME AND FERAL ANIMAL CONTROL ACT 2002**ORDER****Declaration of public lands for hunting for the purposes of the
Game and Feral Animal Control Act 2002**

I, KATRINA ANN HODGKINSON, M.P., Minister for Primary Industries, pursuant to section 20 of the Game and Feral Animal Control Act 2002 after having had regard to the matters set out in section 20(4), declare that game animals on public land described in Schedule 1 may be hunted by persons duly licensed, subject to the terms contained in Schedule 2.

SCHEDULE 1 - the declared land**Roses Creek State Forest**

Roses Creek State Forest is located approximately 33km north west of the township of Nambucca Heads. A locality map is contained in Schedule 3 and a location map is contained in Schedule 4.

Roses Creek State Forest area: 1790 hectares.

SCHEDULE 2 - Terms**1. Duration of the declaration**

This declaration shall remain in force for the period commencing on the date this Order is made until 26th of April 2023.

2. Authority of this declaration

This declaration does not confer authority to do anything that is inconsistent with the requirements of any other Act or law.

3. Requirements of the declaration

A person who hunts on the declared lands must:

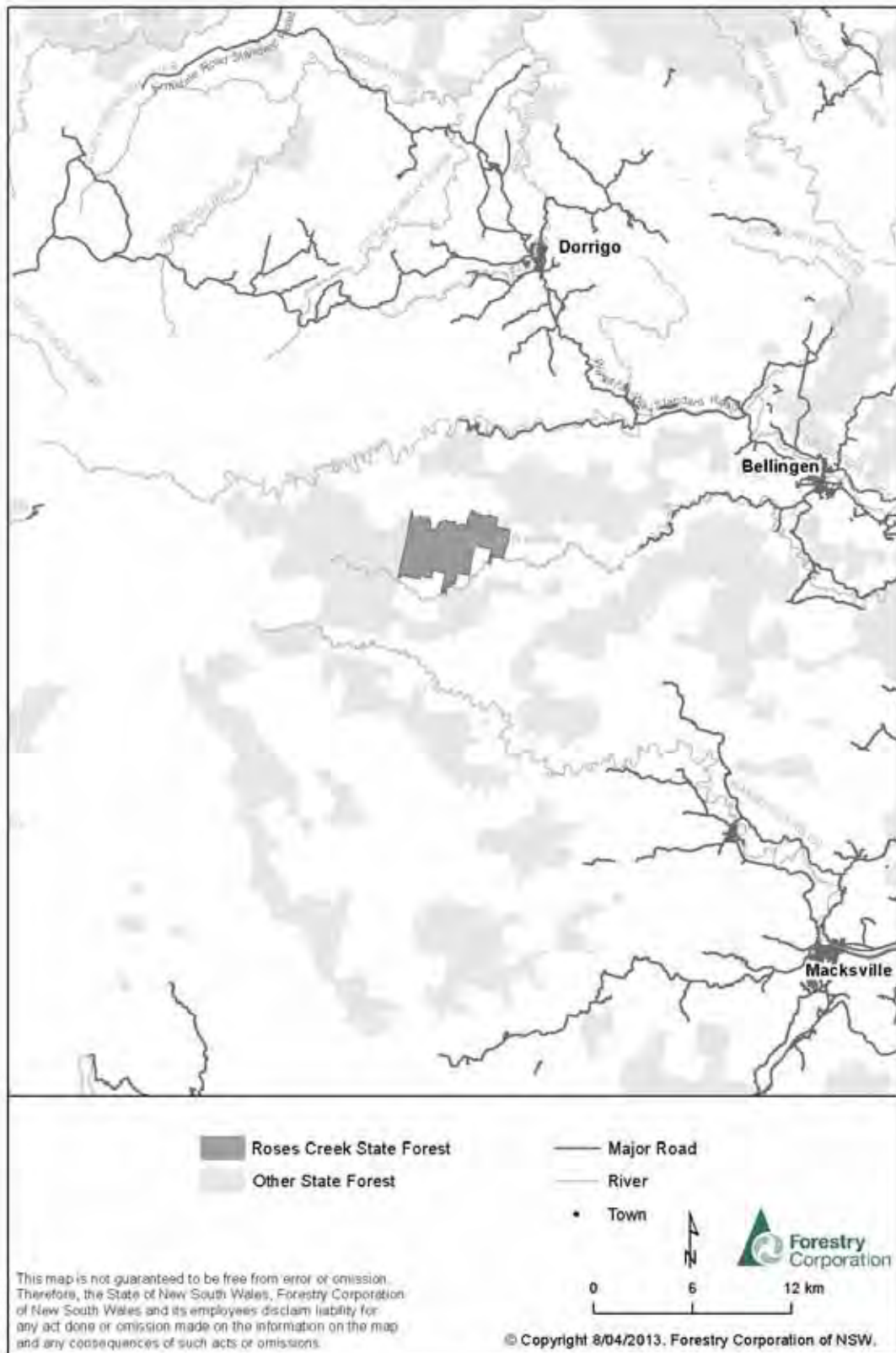
- (a) Gain written permission from Forestry Corporation of NSW or the Game Council on behalf of Forestry Corporation of NSW prior to accessing the declared lands;
- (b) Comply with all conditions in the written permission; and
- (c) Comply with any sign erected by Forestry Corporation of NSW or any sign approved by Forestry Corporation of NSW and erected by the Game Council.

NOTE: This declaration is limited to game animals as prescribed in section 5(1) of the Game and Feral Animal Control Act 2002.

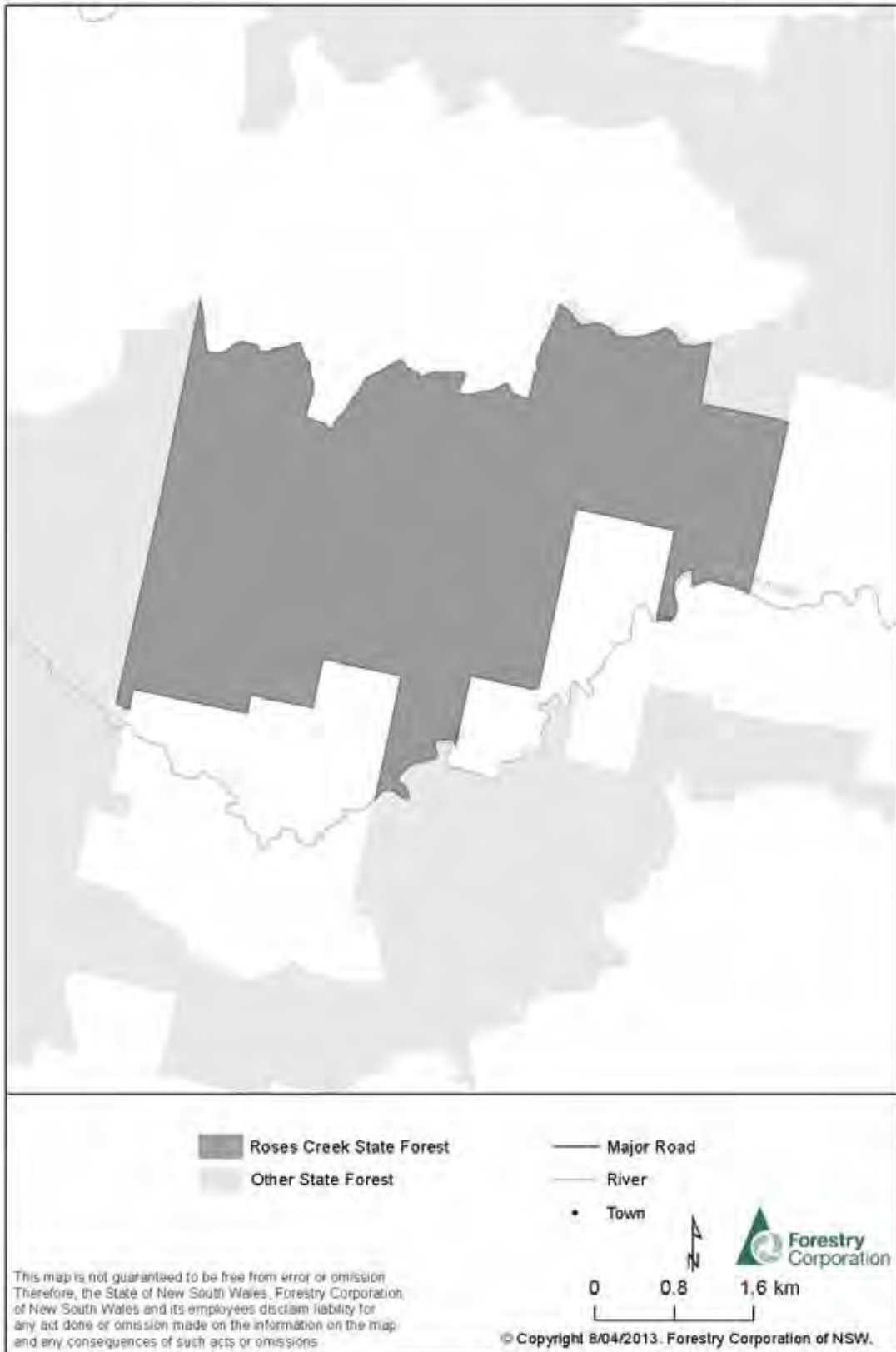
Dated this 29th day of April 2013

KATRINA ANN HODGKINSON, M.P.,
Minister for Primary Industries

Schedule 3 Locality



Schedule 4 Location



GAME AND FERAL ANIMAL CONTROL ACT 2002**ORDER****Declaration of public lands for hunting for the purposes of the
Game and Feral Animal Control Act 2002**

I, KATRINA ANN HODGKINSON, M.P., Minister for Primary Industries, pursuant to section 20 of the Game and Feral Animal Control Act 2002 after having had regard to the matters set out in section 20(4), declare that game animals on public land described in Schedule 1 may be hunted by persons duly licensed, subject to the terms contained in Schedule 2.

SCHEDULE 1 - the declared land**Royal Camp State Forest**

Royal Camp State Forest is located approximately 17km south west of the township of Casino. A locality map is contained in Schedule 3 and a location map is contained in Schedule 4.

Royal Camp State Forest area: 2203 hectares.

SCHEDULE 2 - Terms**1. Duration of the declaration**

This declaration shall remain in force for the period commencing on the date this Order is made until 26th of April 2023.

2. Authority of this declaration

This declaration does not confer authority to do anything that is inconsistent with the requirements of any other Act or law.

3. Requirements of the declaration

A person who hunts on the declared lands must:

- (a) Gain written permission from Forestry Corporation of NSW or the Game Council on behalf of Forestry Corporation of NSW prior to accessing the declared lands;
- (b) Comply with all conditions in the written permission; and
- (c) Comply with any sign erected by Forestry Corporation of NSW or any sign approved by Forestry Corporation of NSW and erected by the Game Council.

NOTE: This declaration is limited to game animals as prescribed in section 5(1) of the Game and Feral Animal Control Act 2002.

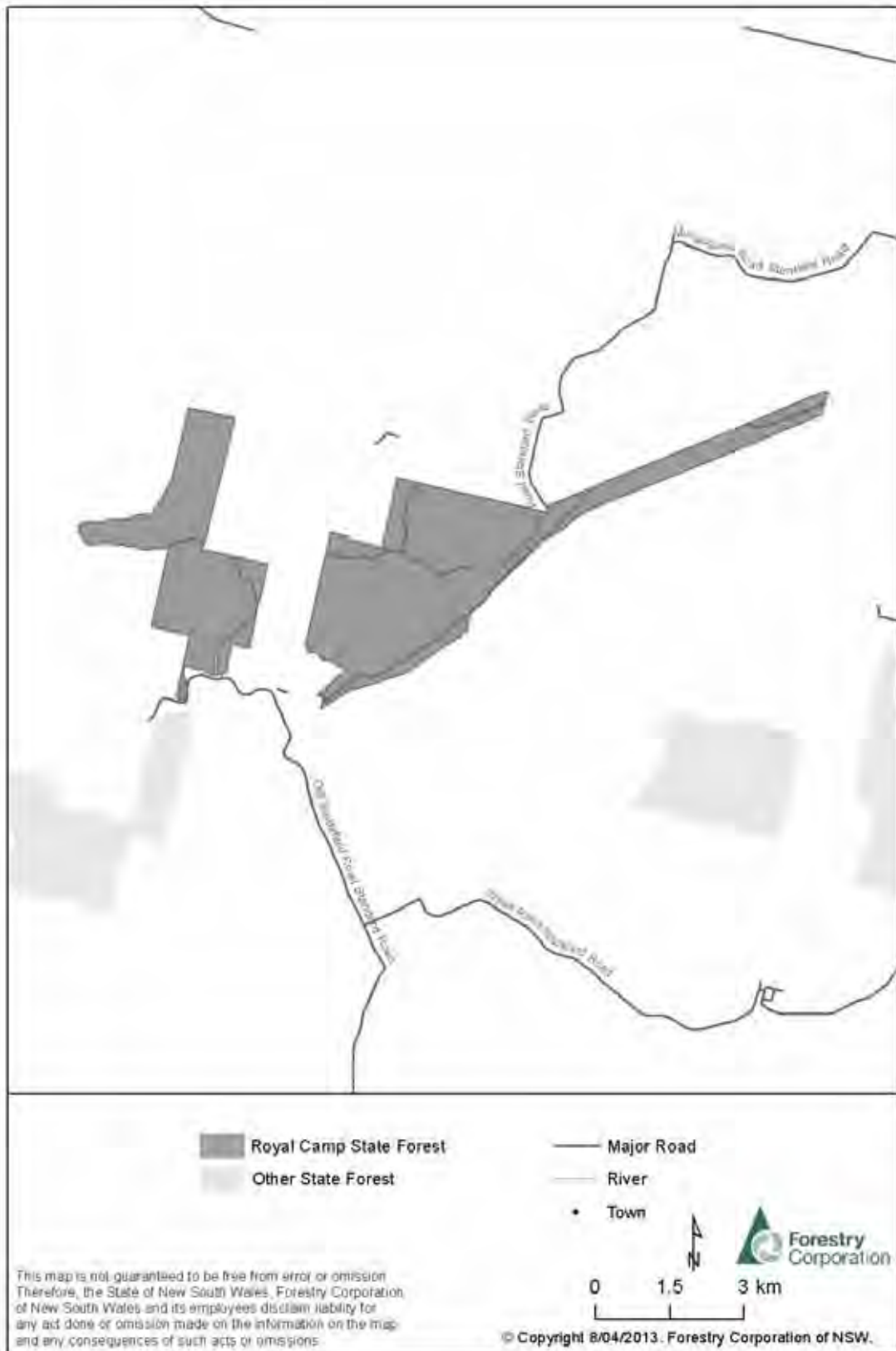
Dated this 29th day of April 2013

KATRINA ANN HODGKINSON, M.P.,
Minister for Primary Industries

Schedule 3 Locality



Schedule 4 Location



GAME AND FERAL ANIMAL CONTROL ACT 2002**ORDER****Declaration of public lands for hunting for the purposes of the
Game and Feral Animal Control Act 2002**

I, KATRINA ANN HODGKINSON, M.P., Minister for Primary Industries, pursuant to section 20 of the Game and Feral Animal Control Act 2002 after having had regard to the matters set out in section 20(4), declare that game animals on public land described in Schedule 1 may be hunted by persons duly licensed, subject to the terms contained in Schedule 2.

SCHEDULE 1 - the declared land**Sandgate State Forest**

Sandgate State Forest is located approximately 100km west of the township of Coonabarabran. A locality map is contained in Schedule 3 and a location map is contained in Schedule 4.

Sandgate State Forest area: 780 hectares.

SCHEDULE 2 - Terms**1. Duration of the declaration**

This declaration shall remain in force for the period commencing on the date this Order is made until 26th of April 2023.

2. Authority of this declaration

This declaration does not confer authority to do anything that is inconsistent with the requirements of any other Act or law.

3. Requirements of the declaration

A person who hunts on the declared lands must:

- (a) Gain written permission from Forestry Corporation of NSW or the Game Council on behalf of Forestry Corporation of NSW prior to accessing the declared lands;
- (b) Comply with all conditions in the written permission; and
- (c) Comply with any sign erected by Forestry Corporation of NSW or any sign approved by Forestry Corporation of NSW and erected by the Game Council.

NOTE: This declaration is limited to game animals as prescribed in section 5(1) of the Game and Feral Animal Control Act 2002.

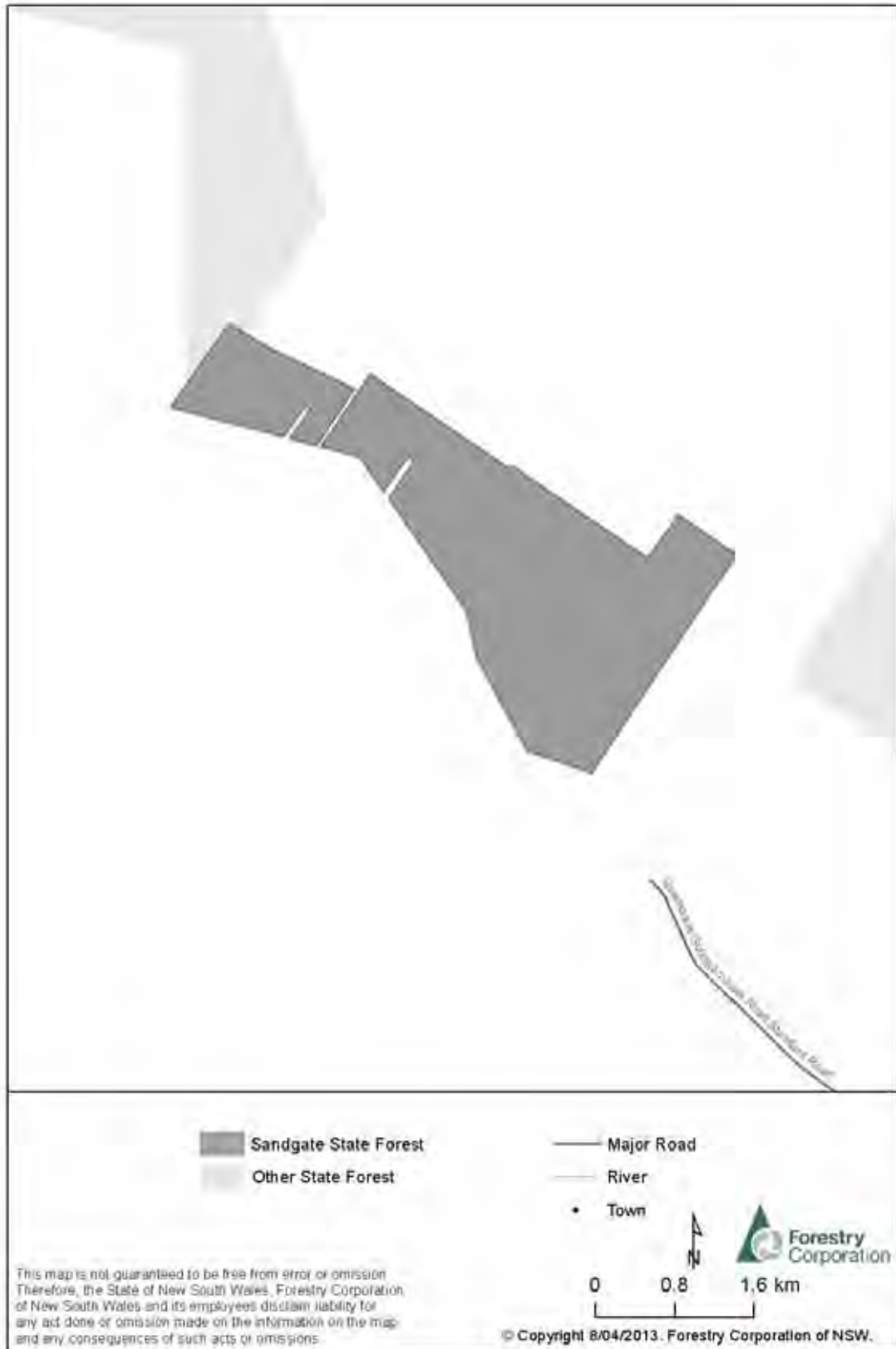
Dated this 29th day of April 2013

KATRINA ANN HODGKINSON, M.P.,
Minister for Primary Industries

Schedule 3 Locality



Schedule 4 Location



GAME AND FERAL ANIMAL CONTROL ACT 2002**ORDER****Declaration of public lands for hunting for the purposes of the
Game and Feral Animal Control Act 2002**

I, KATRINA ANN HODGKINSON, M.P., Minister for Primary Industries, pursuant to section 20 of the Game and Feral Animal Control Act 2002 after having had regard to the matters set out in section 20(4), declare that game animals on public land described in Schedule 1 may be hunted by persons duly licensed, subject to the terms contained in Schedule 2.

SCHEDULE 1 - the declared land**Severn State Forest**

Severn State Forest is located approximately 67km north of the township of Inverell. A locality map is contained in Schedule 3 and a location map is contained in Schedule 4.

Severn State Forest area: 3235 hectares.

SCHEDULE 2 - Terms**1. Duration of the declaration**

This declaration shall remain in force for the period commencing on the date this Order is made until 26th of April 2023.

2. Authority of this declaration

This declaration does not confer authority to do anything that is inconsistent with the requirements of any other Act or law.

3. Requirements of the declaration

A person who hunts on the declared lands must:

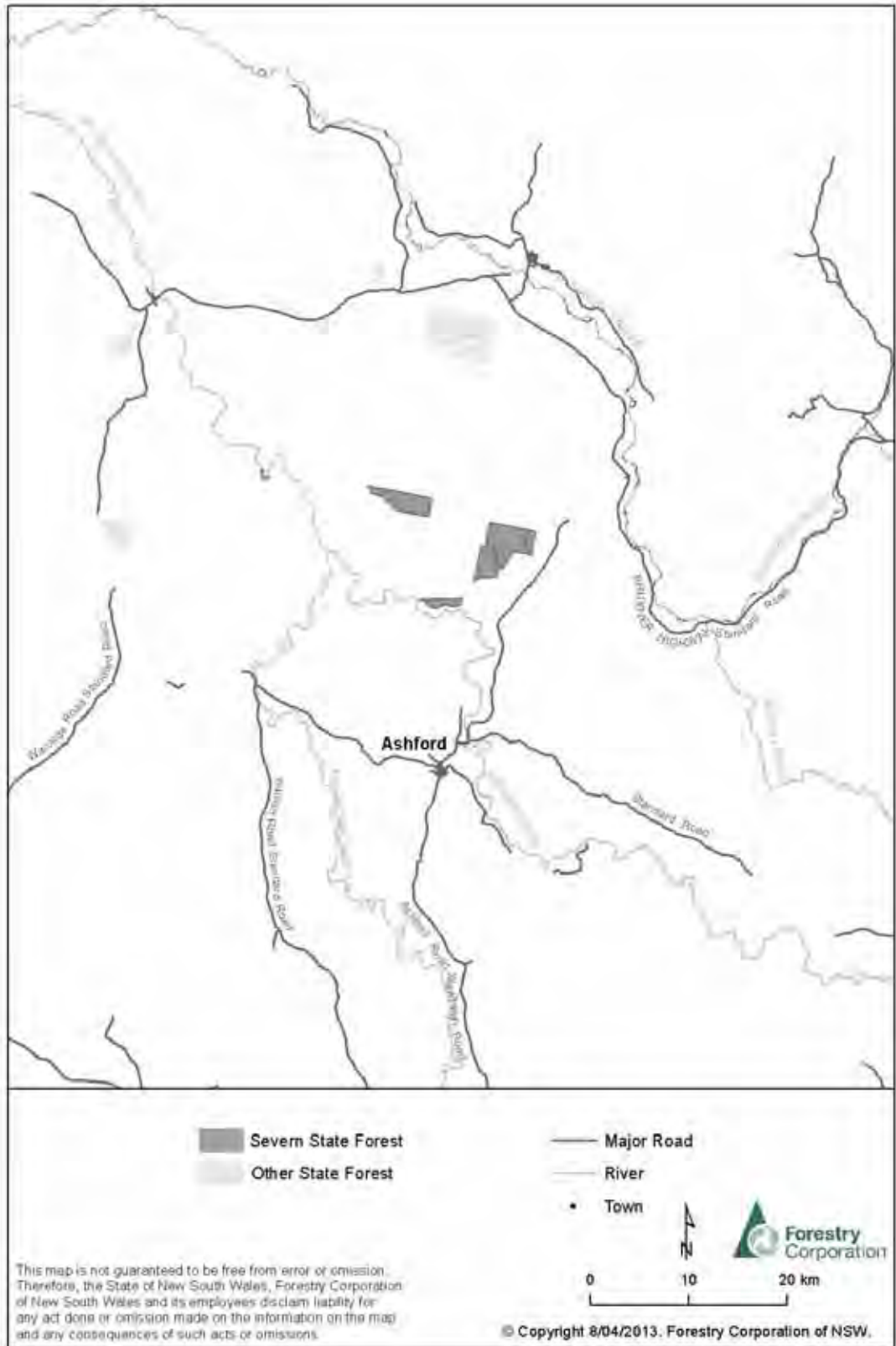
- (a) Gain written permission from Forestry Corporation of NSW or the Game Council on behalf of Forestry Corporation of NSW prior to accessing the declared lands;
- (b) Comply with all conditions in the written permission; and
- (c) Comply with any sign erected by Forestry Corporation of NSW or any sign approved by Forestry Corporation of NSW and erected by the Game Council.

NOTE: This declaration is limited to game animals as prescribed in section 5(1) of the Game and Feral Animal Control Act 2002.

Dated this 29th day of April 2013

KATRINA ANN HODGKINSON, M.P.,
Minister for Primary Industries

Schedule 3 Locality



Schedule 4 Location



GAME AND FERAL ANIMAL CONTROL ACT 2002
ORDER

Declaration of public lands for hunting for the purposes of the
Game and Feral Animal Control Act 2002

I, KATRINA ANN HODGKINSON, M.P., Minister for Primary Industries, pursuant to section 20 of the Game and Feral Animal Control Act 2002 after having had regard to the matters set out in section 20(4), declare that game animals on public land described in Schedule 1 may be hunted by persons duly licensed, subject to the terms contained in Schedule 2.

SCHEDULE 1 - the declared land

Sheas Nob State Forest

Sheas Nob State Forest is located approximately 45km south west of the township of Grafton. A locality map is contained in Schedule 3 and a location map is contained in Schedule 4.

Sheas Nob State Forest area: 4333 hectares.

SCHEDULE 2 - Terms

1. Duration of the declaration

This declaration shall remain in force for the period commencing on the date this Order is made until 26th of April 2023.

2. Authority of this declaration

This declaration does not confer authority to do anything that is inconsistent with the requirements of any other Act or law.

3. Requirements of the declaration

A person who hunts on the declared lands must:

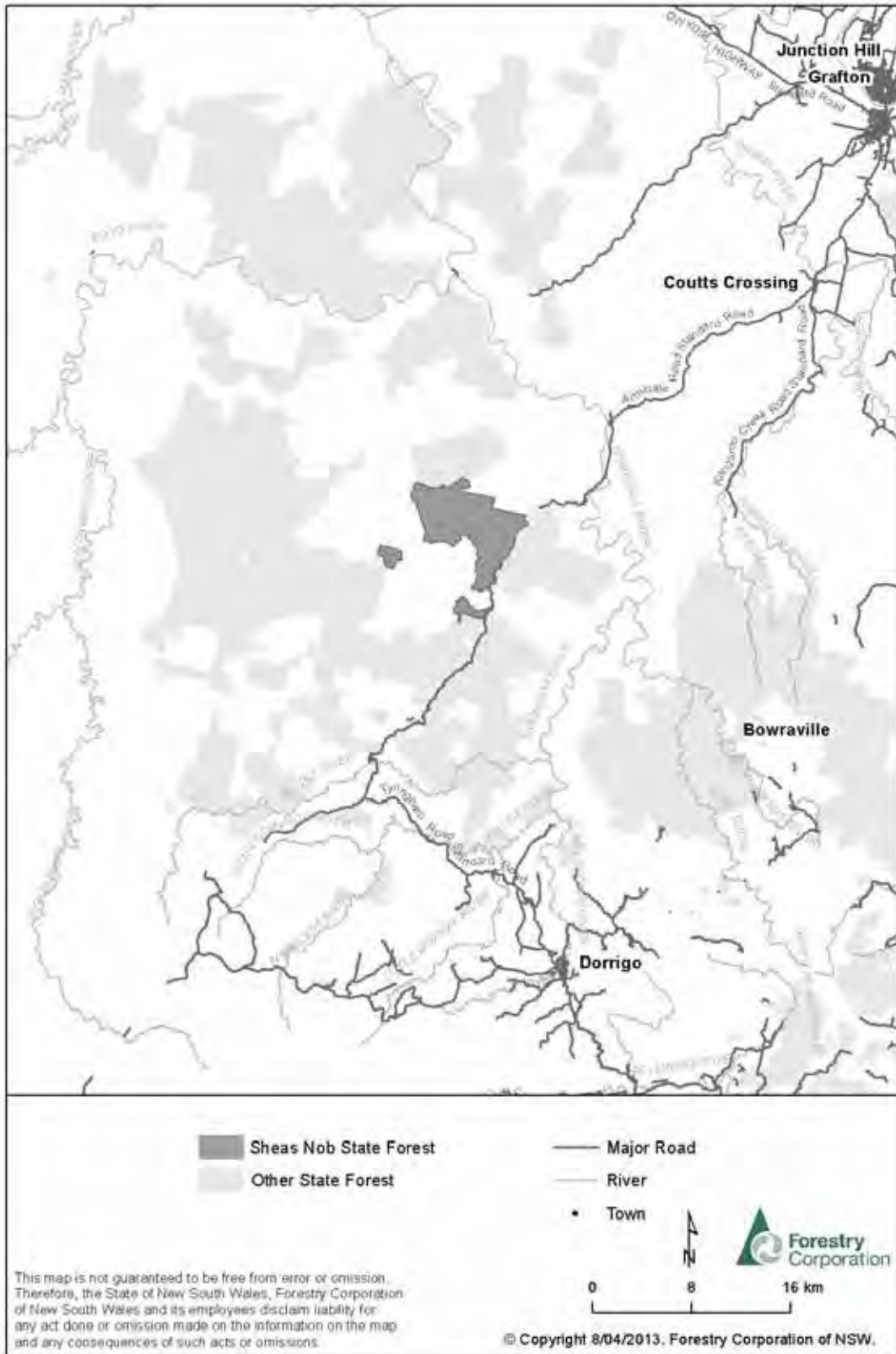
- (a) Gain written permission from Forestry Corporation of NSW or the Game Council on behalf of Forestry Corporation of NSW prior to accessing the declared lands;
- (b) Comply with all conditions in the written permission; and
- (c) Comply with any sign erected by Forestry Corporation of NSW or any sign approved by Forestry Corporation of NSW and erected by the Game Council.

NOTE: This declaration is limited to game animals as prescribed in section 5(1) of the Game and Feral Animal Control Act 2002.

Dated this 29th day of April 2013

KATRINA ANN HODGKINSON, M.P.,
Minister for Primary Industries

Schedule 3 Locality



Schedule 4 Location



GAME AND FERAL ANIMAL CONTROL ACT 2002
ORDER

Declaration of public lands for hunting for the purposes of the
Game and Feral Animal Control Act 2002

I, KATRINA ANN HODGKINSON, M.P., Minister for Primary Industries, pursuant to section 20 of the Game and Feral Animal Control Act 2002 after having had regard to the matters set out in section 20(4), declare that game animals on public land described in Schedule 1 may be hunted by persons duly licensed, subject to the terms contained in Schedule 2.

SCHEDULE 1 - the declared land

Southgate State Forest

Southgate State Forest is located approximately 12km north east of the township of Grafton. A locality map is contained in Schedule 3 and a location map is contained in Schedule 4.

Southgate State Forest area: 628 hectares.

SCHEDULE 2 - Terms

1. Duration of the declaration

This declaration shall remain in force for the period commencing on the date this Order is made until 26th of April 2023.

2. Authority of this declaration

This declaration does not confer authority to do anything that is inconsistent with the requirements of any other Act or law.

3. Requirements of the declaration

A person who hunts on the declared lands must:

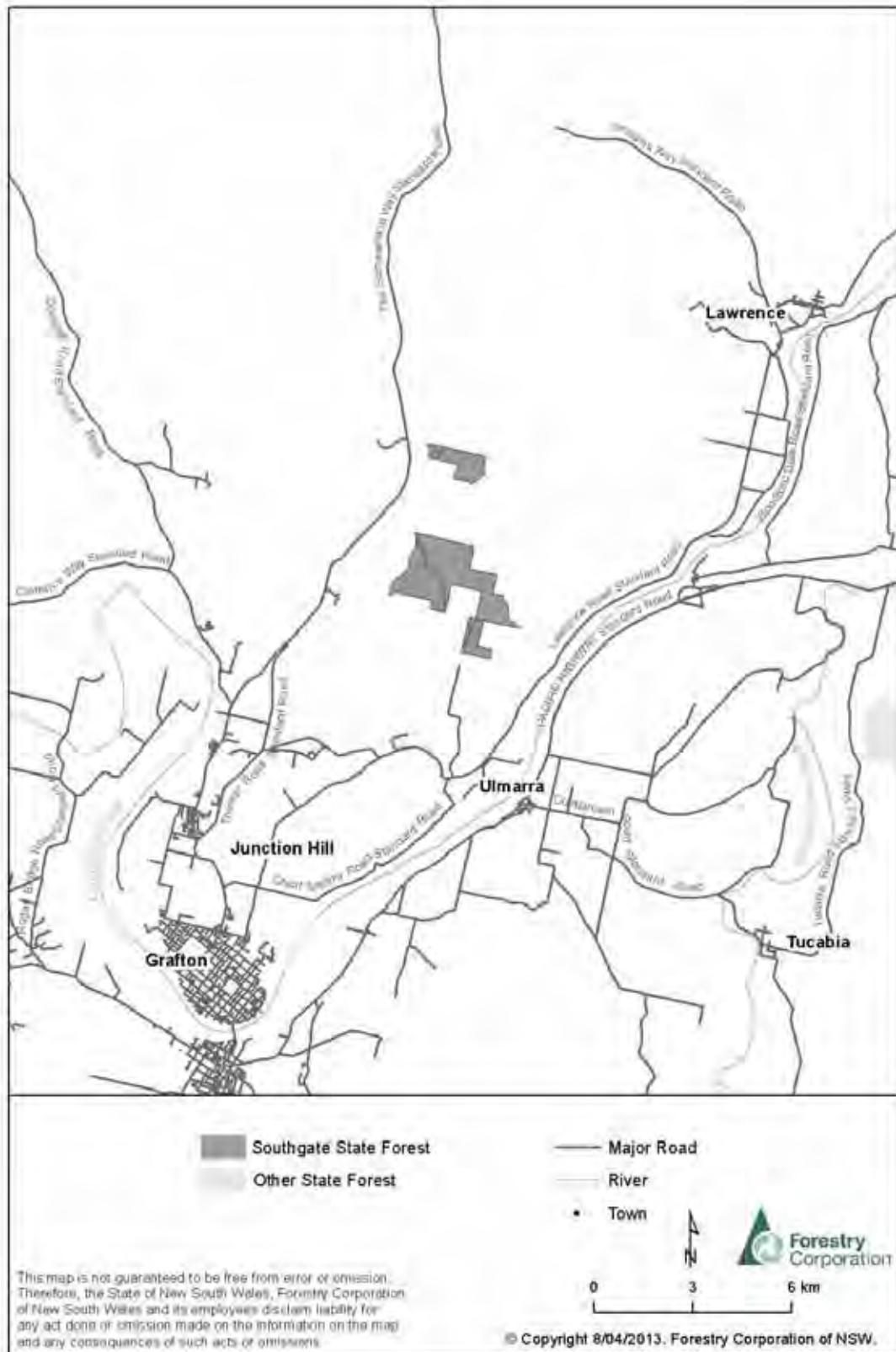
- (a) Gain written permission from Forestry Corporation of NSW or the Game Council on behalf of Forestry Corporation of NSW prior to accessing the declared lands;
- (b) Comply with all conditions in the written permission; and
- (c) Comply with any sign erected by Forestry Corporation of NSW or any sign approved by Forestry Corporation of NSW and erected by the Game Council.

NOTE: This declaration is limited to game animals as prescribed in section 5(1) of the Game and Feral Animal Control Act 2002.

Dated this 29th day of April 2013

KATRINA ANN HODGKINSON, M.P.,
Minister for Primary Industries

Schedule 3 Locality



Schedule 4 Location



GAME AND FERAL ANIMAL CONTROL ACT 2002**ORDER****Declaration of public lands for hunting for the purposes of the
Game and Feral Animal Control Act 2002**

I, KATRINA ANN HODGKINSON, M.P., Minister for Primary Industries, pursuant to section 20 of the Game and Feral Animal Control Act 2002 after having had regard to the matters set out in section 20(4), declare that game animals on public land described in Schedule 1 may be hunted by persons duly licensed, subject to the terms contained in Schedule 2.

SCHEDULE 1 - the declared land**Spring Ridge State Forest**

Spring Ridge State Forest is located approximately 47km south of the township of Gunnedah. A locality map is contained in Schedule 3 and a location map is contained in Schedule 4.

Spring Ridge State Forest area: 1002 hectares.

SCHEDULE 2 - Terms**1. Duration of the declaration**

This declaration shall remain in force for the period commencing on the date this Order is made until 26th of April 2023.

2. Authority of this declaration

This declaration does not confer authority to do anything that is inconsistent with the requirements of any other Act or law.

3. Requirements of the declaration

A person who hunts on the declared lands must:

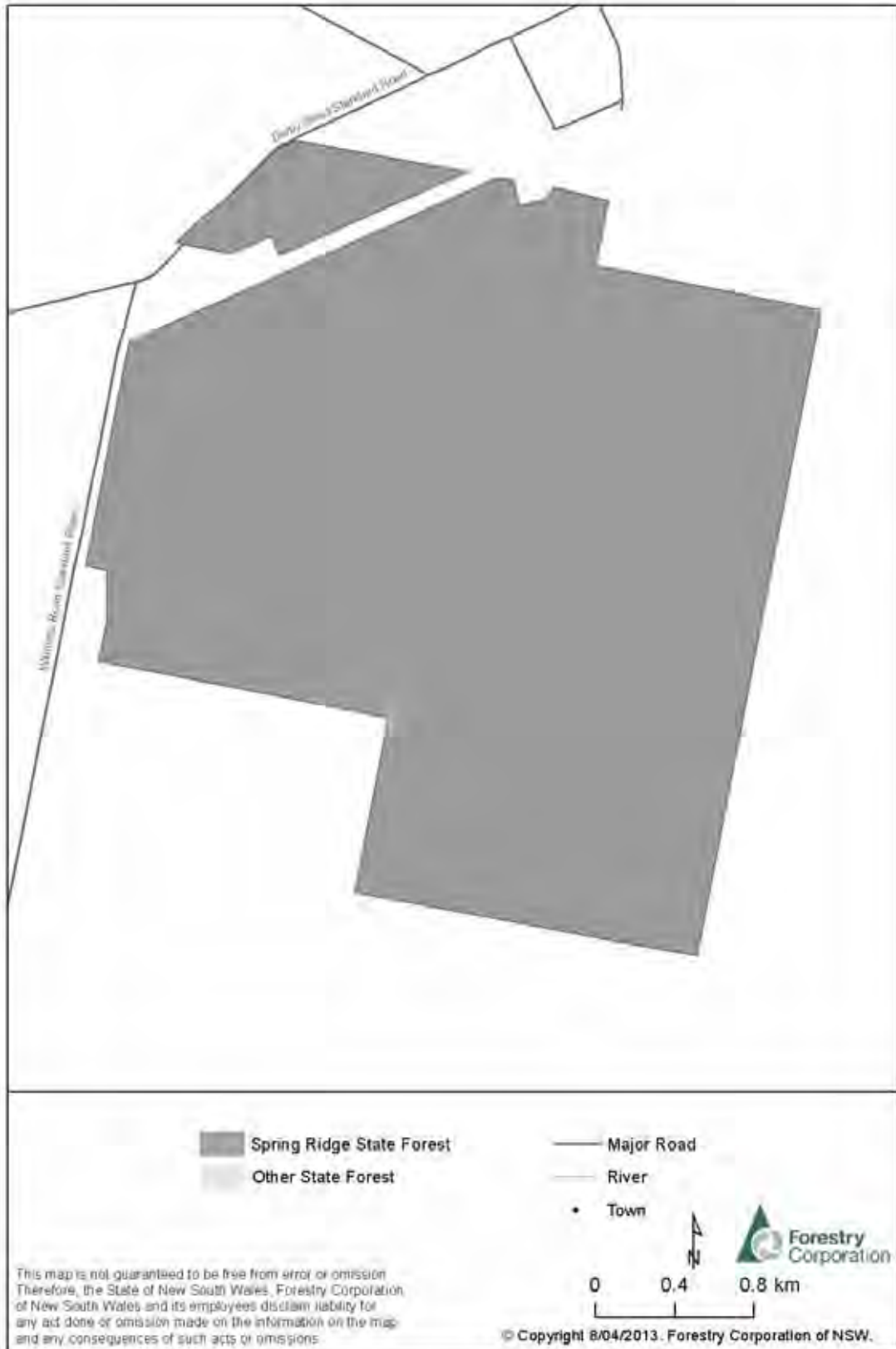
- (a) Gain written permission from Forestry Corporation of NSW or the Game Council on behalf of Forestry Corporation of NSW prior to accessing the declared lands;
- (b) Comply with all conditions in the written permission; and
- (c) Comply with any sign erected by Forestry Corporation of NSW or any sign approved by Forestry Corporation of NSW and erected by the Game Council.

NOTE: This declaration is limited to game animals as prescribed in section 5(1) of the Game and Feral Animal Control Act 2002.

Dated this 29th day of April 2013

KATRINA ANN HODGKINSON, M.P.,
Minister for Primary Industries

Schedule 4 Location



GAME AND FERAL ANIMAL CONTROL ACT 2002
ORDER

Declaration of public lands for hunting for the purposes of the
Game and Feral Animal Control Act 2002

I, KATRINA ANN HODGKINSON, M.P., Minister for Primary Industries, pursuant to section 20 of the Game and Feral Animal Control Act 2002 after having had regard to the matters set out in section 20(4), declare that game animals on public land described in Schedule 1 may be hunted by persons duly licensed, subject to the terms contained in Schedule 2.

SCHEDULE 1 - the declared land

Strahorn State Forest

Strahorn State Forest is located approximately 48km south west of the township of Narromine. A locality map is contained in Schedule 3 and a location map is contained in Schedule 4.

Strahorn State Forest area: 2257 hectares.

SCHEDULE 2 - Terms

1. Duration of the declaration

This declaration shall remain in force for the period commencing on the date this Order is made until 26th of April 2023.

2. Authority of this declaration

This declaration does not confer authority to do anything that is inconsistent with the requirements of any other Act or law.

3. Requirements of the declaration

A person who hunts on the declared lands must:

- (a) Gain written permission from Forestry Corporation of NSW or the Game Council on behalf of Forestry Corporation of NSW prior to accessing the declared lands;
- (b) Comply with all conditions in the written permission; and
- (c) Comply with any sign erected by Forestry Corporation of NSW or any sign approved by Forestry Corporation of NSW and erected by the Game Council.

NOTE: This declaration is limited to game animals as prescribed in section 5(1) of the Game and Feral Animal Control Act 2002.

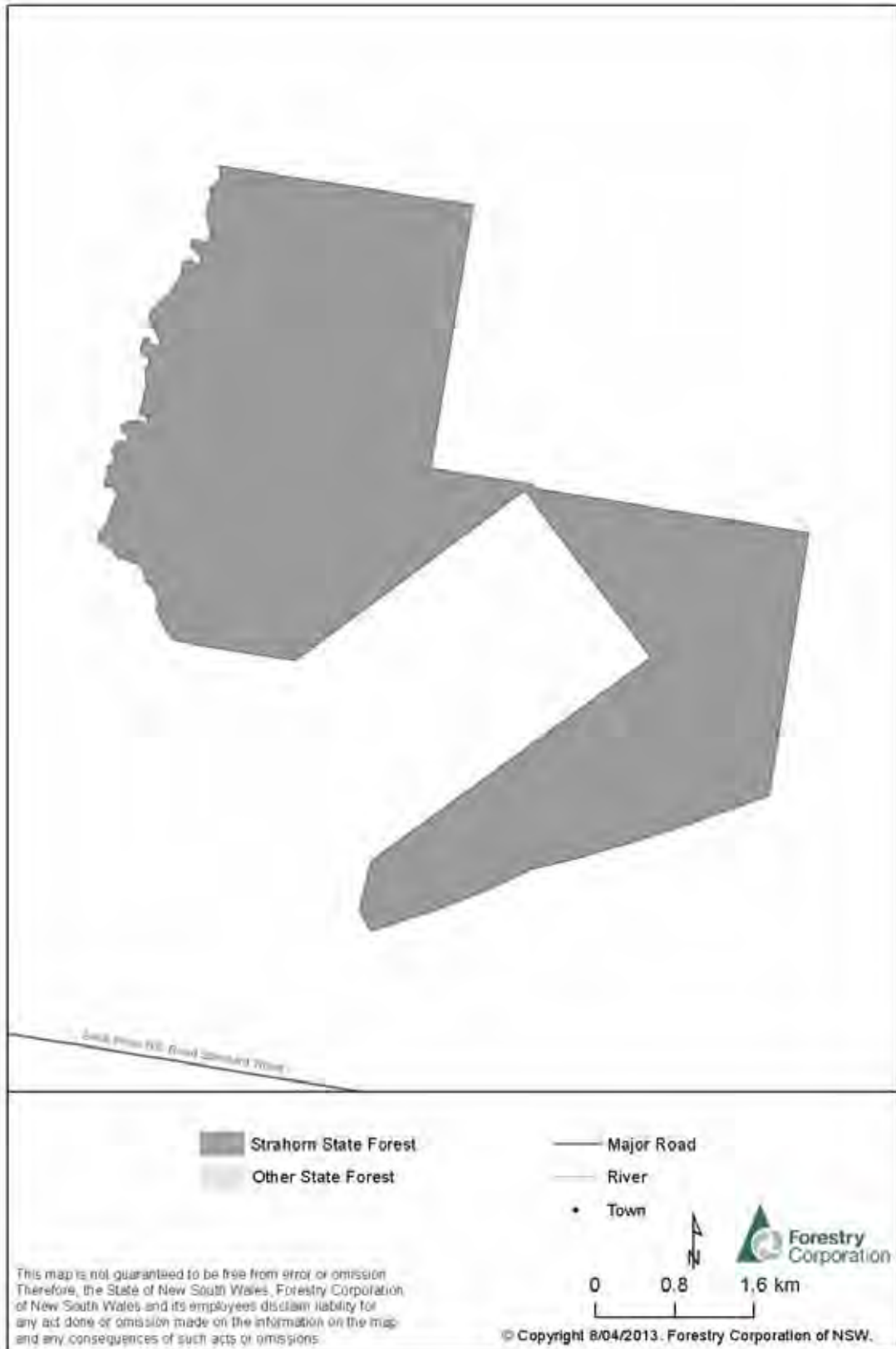
Dated this 29th day of April 2013

KATRINA ANN HODGKINSON, M.P.,
Minister for Primary Industries

Schedule 3 Locality



Schedule 4 Location



GAME AND FERAL ANIMAL CONTROL ACT 2002**ORDER****Declaration of public lands for hunting for the purposes of the
Game and Feral Animal Control Act 2002**

I, KATRINA ANN HODGKINSON, M.P., Minister for Primary Industries, pursuant to section 20 of the Game and Feral Animal Control Act 2002 after having had regard to the matters set out in section 20(4), declare that game animals on public land described in Schedule 1 may be hunted by persons duly licensed, subject to the terms contained in Schedule 2.

SCHEDULE 1 - the declared land**Styx River State Forest**

Styx River State Forest is located approximately 42km south east of the township of Armidale. A locality map is contained in Schedule 3 and a location map is contained in Schedule 4.

Styx River State Forest area: 17427 hectares.

SCHEDULE 2 - Terms**1. Duration of the declaration**

This declaration shall remain in force for the period commencing on the date this Order is made until 26th of April 2023.

2. Authority of this declaration

This declaration does not confer authority to do anything that is inconsistent with the requirements of any other Act or law.

3. Requirements of the declaration

A person who hunts on the declared lands must:

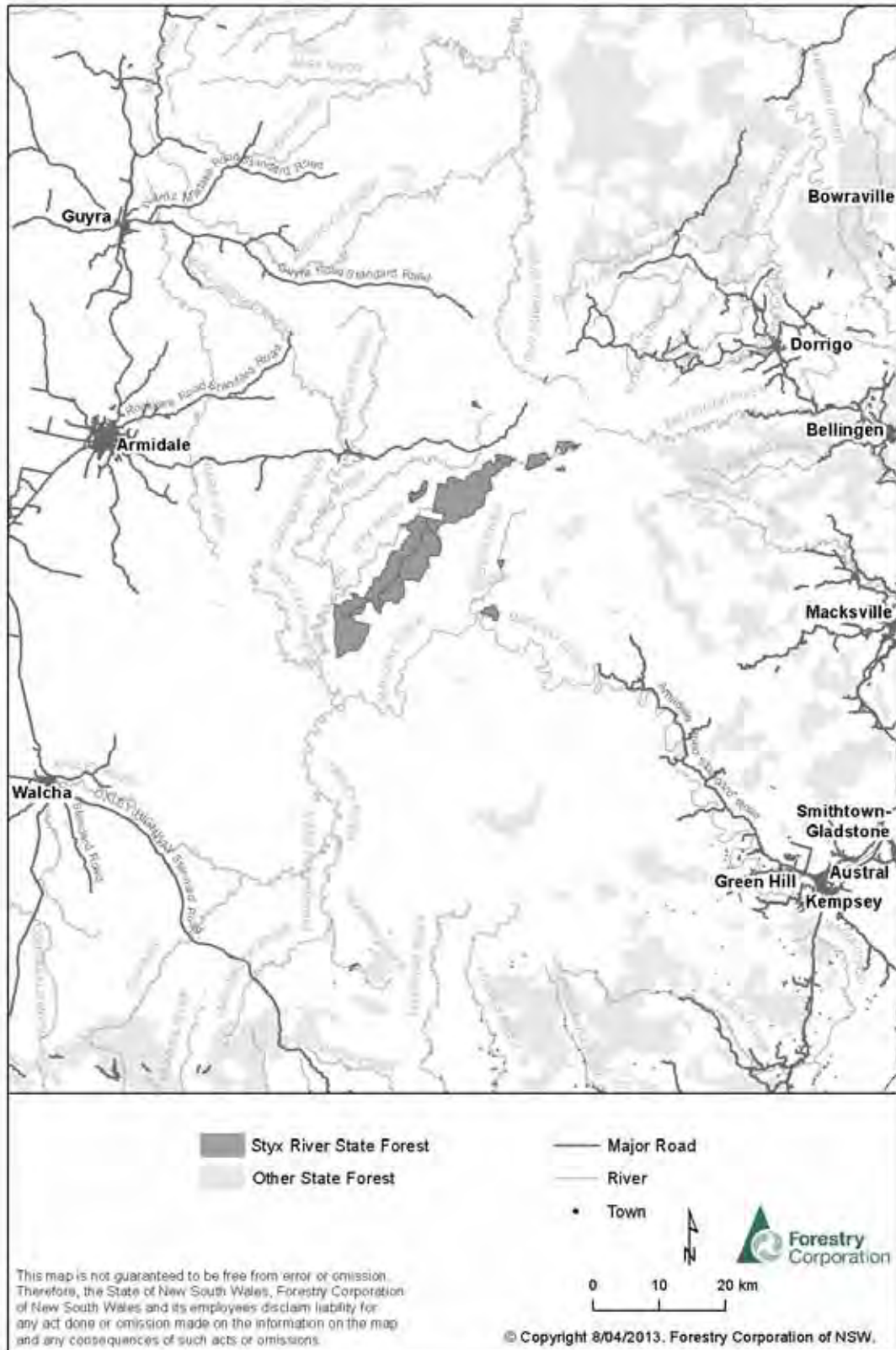
- (a) Gain written permission from Forestry Corporation of NSW or the Game Council on behalf of Forestry Corporation of NSW prior to accessing the declared lands;
- (b) Comply with all conditions in the written permission; and
- (c) Comply with any sign erected by Forestry Corporation of NSW or any sign approved by Forestry Corporation of NSW and erected by the Game Council.

NOTE: This declaration is limited to game animals as prescribed in section 5(1) of the Game and Feral Animal Control Act 2002.

Dated this 29th day of April 2013

KATRINA ANN HODGKINSON, M.P.,
Minister for Primary Industries

Schedule 3 Locality



Schedule 4 Location



GAME AND FERAL ANIMAL CONTROL ACT 2002
ORDER

Declaration of public lands for hunting for the purposes of the
Game and Feral Animal Control Act 2002

I, KATRINA ANN HODGKINSON, M.P., Minister for Primary Industries, pursuant to section 20 of the Game and Feral Animal Control Act 2002 after having had regard to the matters set out in section 20(4), declare that game animals on public land described in Schedule 1 may be hunted by persons duly licensed, subject to the terms contained in Schedule 2.

SCHEDULE 1 - the declared land

Sugarloaf State Forest

Sugarloaf State Forest is located approximately 35km west of the township of Casino. A locality map is contained in Schedule 3 and a location map is contained in Schedule 4.

Sugarloaf State Forest area: 6501 hectares.

SCHEDULE 2 - Terms

1. Duration of the declaration

This declaration shall remain in force for the period commencing on the date this Order is made until 26th of April 2023.

2. Authority of this declaration

This declaration does not confer authority to do anything that is inconsistent with the requirements of any other Act or law.

3. Requirements of the declaration

A person who hunts on the declared lands must:

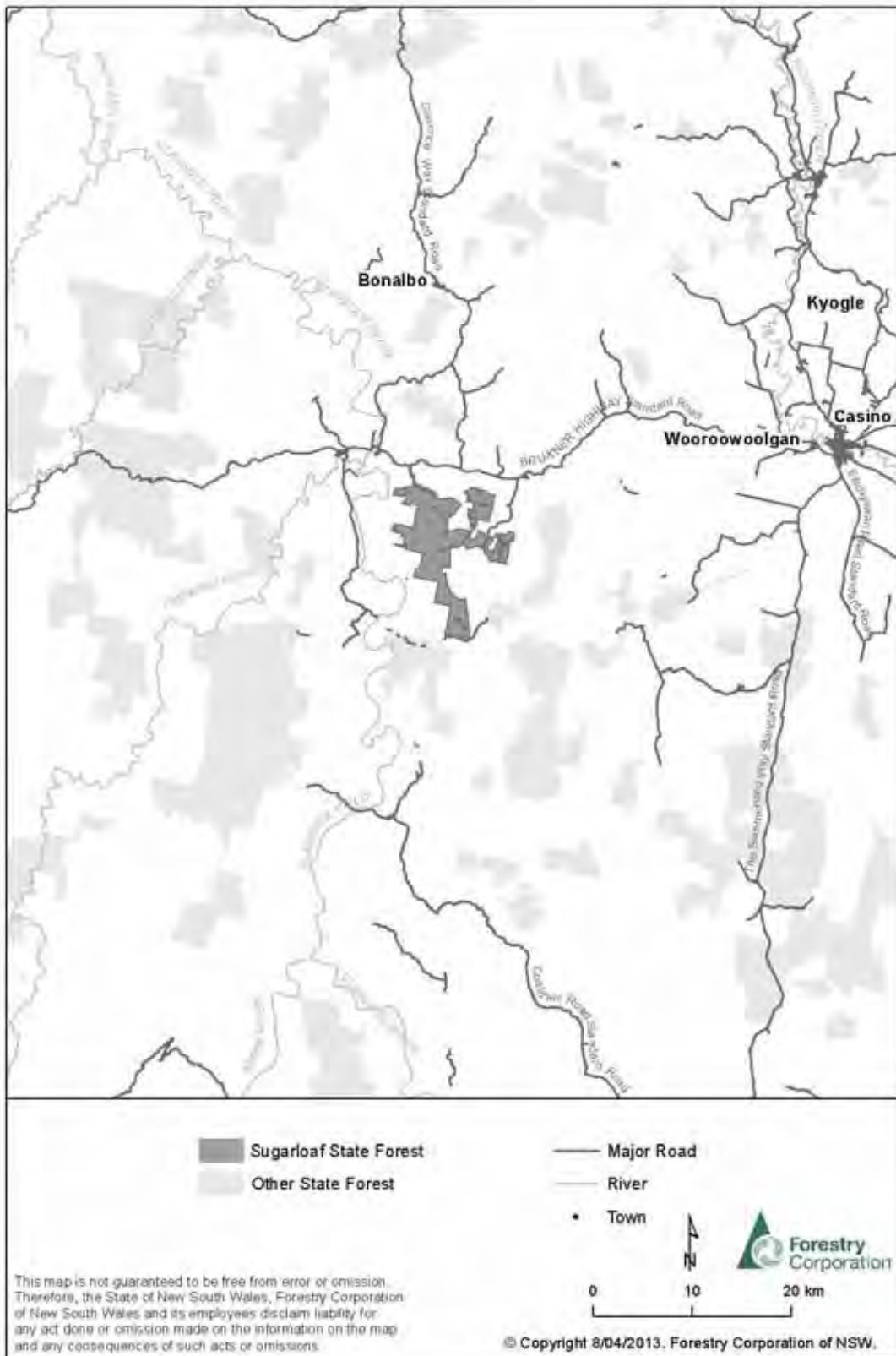
- (a) Gain written permission from Forestry Corporation of NSW or the Game Council on behalf of Forestry Corporation of NSW prior to accessing the declared lands;
- (b) Comply with all conditions in the written permission; and
- (c) Comply with any sign erected by Forestry Corporation of NSW or any sign approved by Forestry Corporation of NSW and erected by the Game Council.

NOTE: This declaration is limited to game animals as prescribed in section 5(1) of the Game and Feral Animal Control Act 2002.

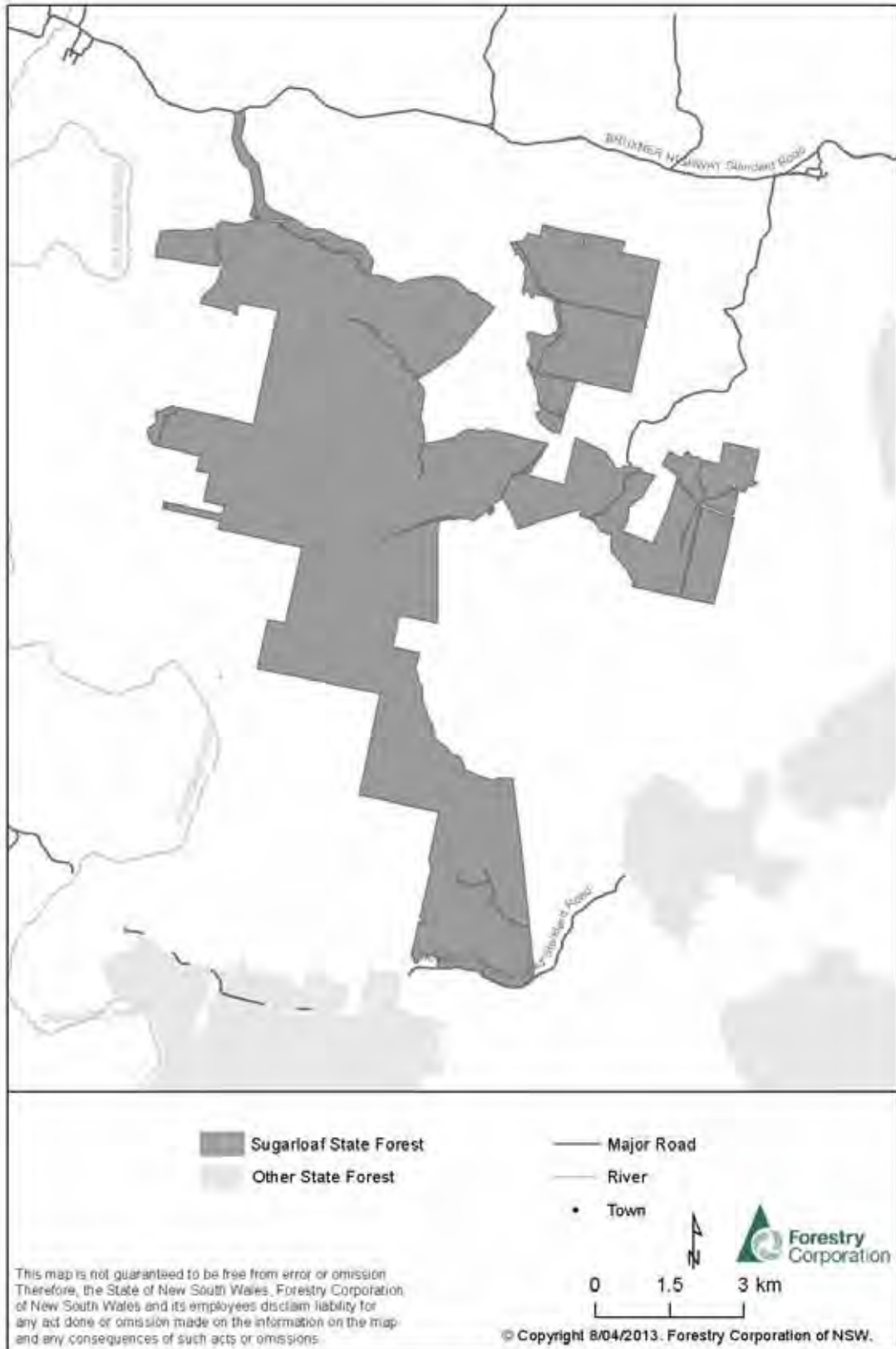
Dated this 29th day of April 2013

KATRINA ANN HODGKINSON, M.P.,
Minister for Primary Industries

Schedule 3 Locality



Schedule 4 Location



GAME AND FERAL ANIMAL CONTROL ACT 2002**ORDER****Declaration of public lands for hunting for the purposes of the
Game and Feral Animal Control Act 2002**

I, KATRINA ANN HODGKINSON, M.P., Minister for Primary Industries, pursuant to section 20 of the Game and Feral Animal Control Act 2002 after having had regard to the matters set out in section 20(4), declare that game animals on public land described in Schedule 1 may be hunted by persons duly licensed, subject to the terms contained in Schedule 2.

SCHEDULE 1 - the declared land**Tailby State Forest**

Tailby State Forest is located approximately 86km west of the township of Coonabarabran. A locality map is contained in Schedule 3 and a location map is contained in Schedule 4.

Tailby State Forest area: 911 hectares.

SCHEDULE 2 - Terms**1. Duration of the declaration**

This declaration shall remain in force for the period commencing on the date this Order is made until 26th of April 2023.

2. Authority of this declaration

This declaration does not confer authority to do anything that is inconsistent with the requirements of any other Act or law.

3. Requirements of the declaration

A person who hunts on the declared lands must:

- (a) Gain written permission from Forestry Corporation of NSW or the Game Council on behalf of Forestry Corporation of NSW prior to accessing the declared lands;
- (b) Comply with all conditions in the written permission; and
- (c) Comply with any sign erected by Forestry Corporation of NSW or any sign approved by Forestry Corporation of NSW and erected by the Game Council.

NOTE: This declaration is limited to game animals as prescribed in section 5(1) of the Game and Feral Animal Control Act 2002.

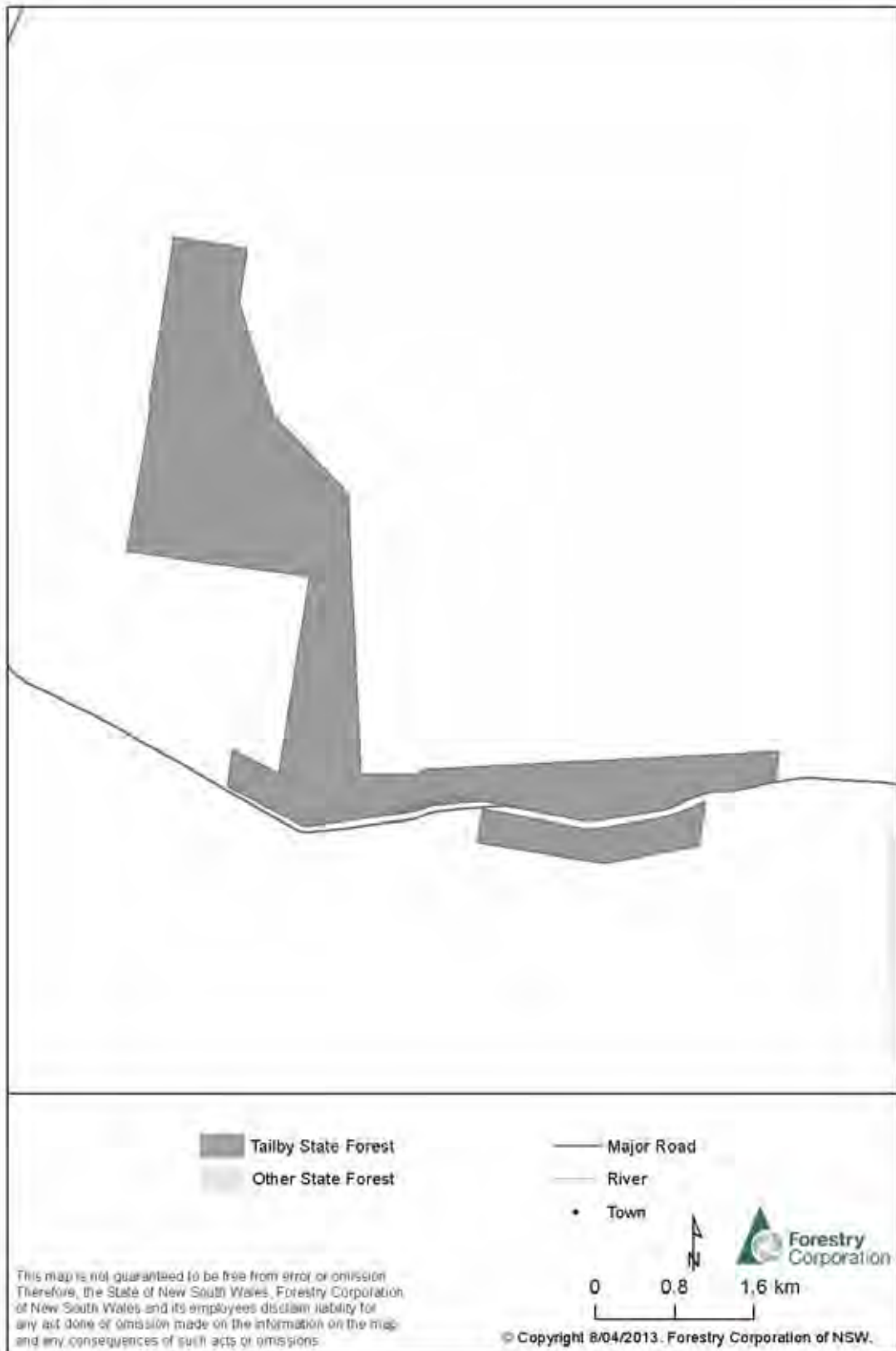
Dated this 29th day of April 2013

KATRINA ANN HODGKINSON, M.P.,
Minister for Primary Industries

Schedule 3 Locality



Schedule 4 Location



GAME AND FERAL ANIMAL CONTROL ACT 2002**ORDER****Declaration of public lands for hunting for the purposes of the
Game and Feral Animal Control Act 2002**

I, KATRINA ANN HODGKINSON, M.P., Minister for Primary Industries, pursuant to section 20 of the Game and Feral Animal Control Act 2002 after having had regard to the matters set out in section 20(4), declare that game animals on public land described in Schedule 1 may be hunted by persons duly licensed, subject to the terms contained in Schedule 2.

SCHEDULE 1 - the declared land**Talgong State Forest**

Talgong State Forest is located approximately 105km north of the township of Condobolin. A locality map is contained in Schedule 3 and a location map is contained in Schedule 4.

Talgong State Forest area: 666 hectares.

SCHEDULE 2 - Terms**1. Duration of the declaration**

This declaration shall remain in force for the period commencing on the date this Order is made until 26th of April 2023.

2. Authority of this declaration

This declaration does not confer authority to do anything that is inconsistent with the requirements of any other Act or law.

3. Requirements of the declaration

A person who hunts on the declared lands must:

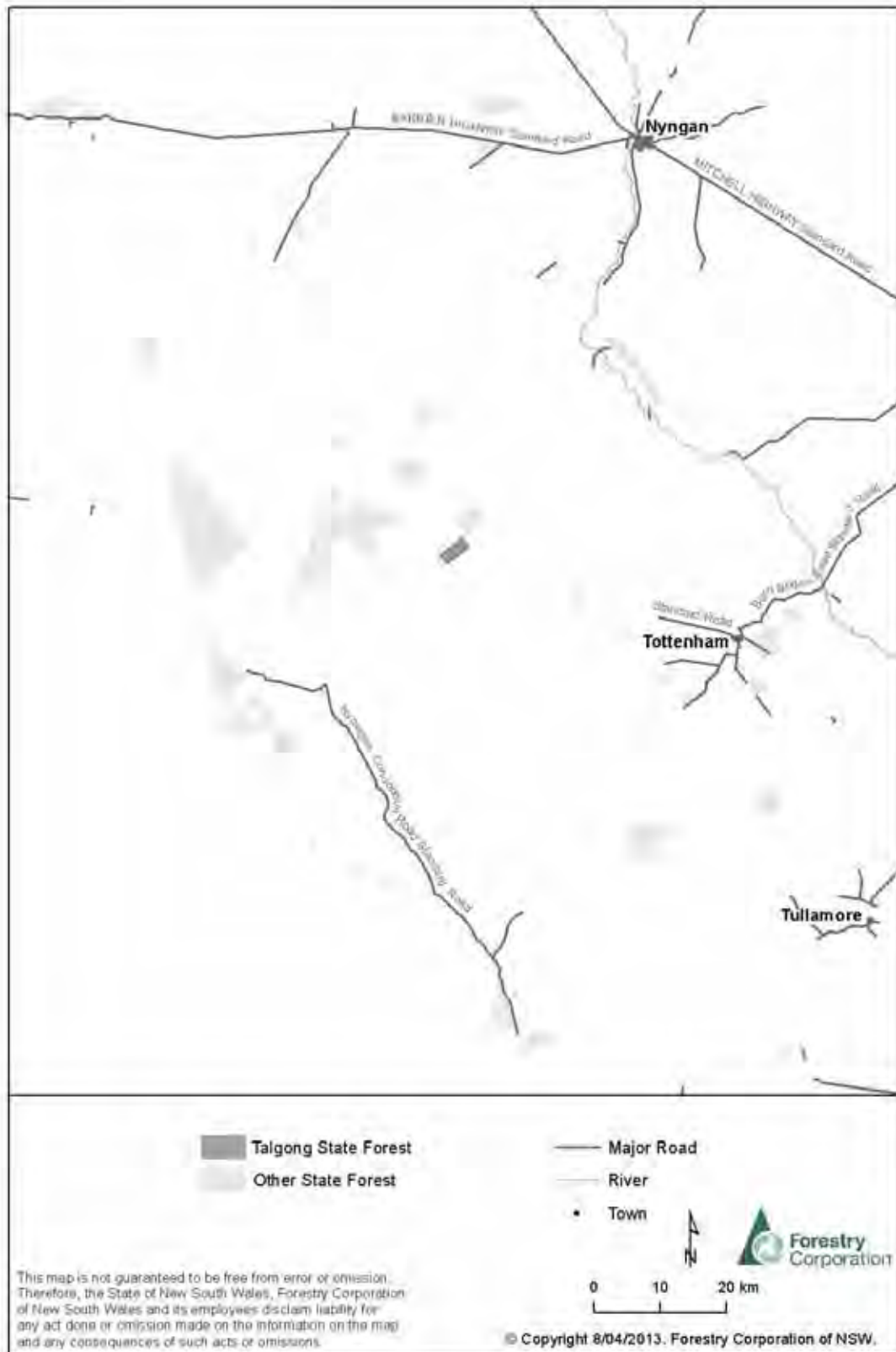
- (a) Gain written permission from Forestry Corporation of NSW or the Game Council on behalf of Forestry Corporation of NSW prior to accessing the declared lands;
- (b) Comply with all conditions in the written permission; and
- (c) Comply with any sign erected by Forestry Corporation of NSW or any sign approved by Forestry Corporation of NSW and erected by the Game Council.

NOTE: This declaration is limited to game animals as prescribed in section 5(1) of the Game and Feral Animal Control Act 2002.


Dated this 29th day of April 2013

KATRINA ANN HODGKINSON, M.P.,
Minister for Primary Industries

Schedule 3 Locality



Schedule 4 Location



GAME AND FERAL ANIMAL CONTROL ACT 2002**ORDER****Declaration of public lands for hunting for the purposes of the
Game and Feral Animal Control Act 2002**

I, KATRINA ANN HODGKINSON, M.P., Minister for Primary Industries, pursuant to section 20 of the Game and Feral Animal Control Act 2002 after having had regard to the matters set out in section 20(4), declare that game animals on public land described in Schedule 1 may be hunted by persons duly licensed, subject to the terms contained in Schedule 2.

SCHEDULE 1 - the declared land**Tallegar State Forest**

Tallegar State Forest is located approximately 104km west of the township of Coonabarabran. A locality map is contained in Schedule 3 and a location map is contained in Schedule 4.

Tallegar State Forest area: 1797 hectares.

SCHEDULE 2 - Terms**1. Duration of the declaration**

This declaration shall remain in force for the period commencing on the date this Order is made until 26th of April 2023.

2. Authority of this declaration

This declaration does not confer authority to do anything that is inconsistent with the requirements of any other Act or law.

3. Requirements of the declaration

A person who hunts on the declared lands must:

- (a) Gain written permission from Forestry Corporation of NSW or the Game Council on behalf of Forestry Corporation of NSW prior to accessing the declared lands;
- (b) Comply with all conditions in the written permission; and
- (c) Comply with any sign erected by Forestry Corporation of NSW or any sign approved by Forestry Corporation of NSW and erected by the Game Council.

NOTE: This declaration is limited to game animals as prescribed in section 5(1) of the Game and Feral Animal Control Act 2002.

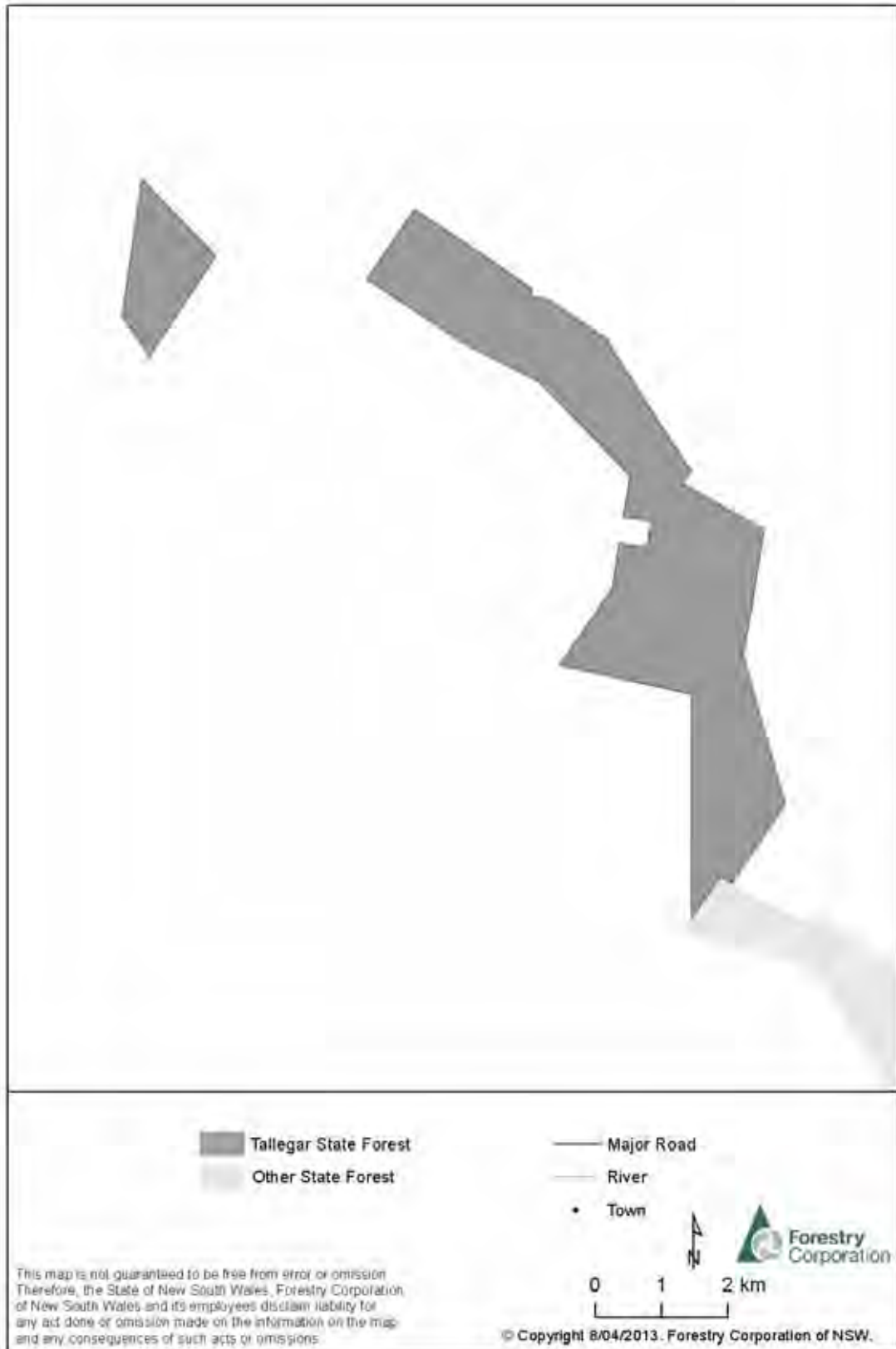
Dated this 29th day of April 2013

KATRINA ANN HODGKINSON, M.P.,
Minister for Primary Industries

Schedule 3 Locality



Schedule 4 Location



GAME AND FERAL ANIMAL CONTROL ACT 2002
ORDER

Declaration of public lands for hunting for the purposes of the
Game and Feral Animal Control Act 2002

I, KATRINA ANN HODGKINSON, M.P., Minister for Primary Industries, pursuant to section 20 of the Game and Feral Animal Control Act 2002 after having had regard to the matters set out in section 20(4), declare that game animals on public land described in Schedule 1 may be hunted by persons duly licensed, subject to the terms contained in Schedule 2.

SCHEDULE 1 - the declared land
Tanja State Forest

Tanja State Forest is located approximately 0km north east of the township of Bega. A locality map is contained in Schedule 3 and a location map is contained in Schedule 4.

Tanja State Forest area: 868 hectares.

SCHEDULE 2 - Terms

1. Duration of the declaration

This declaration shall remain in force for the period commencing on the date this Order is made until 26th of April 2023.

2. Authority of this declaration

This declaration does not confer authority to do anything that is inconsistent with the requirements of any other Act or law.

3. Requirements of the declaration

A person who hunts on the declared lands must:

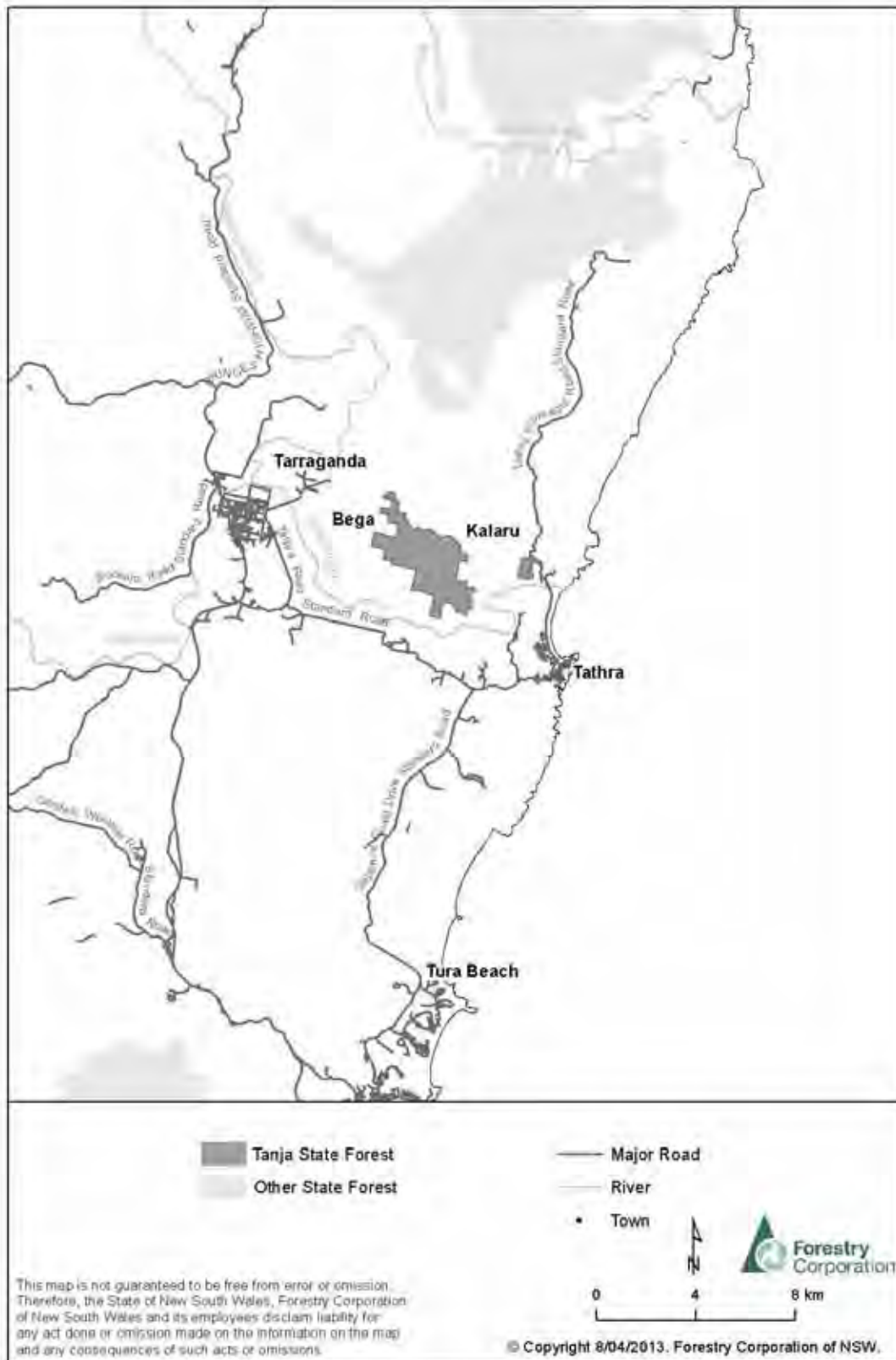
- (a) Gain written permission from Forestry Corporation of NSW or the Game Council on behalf of Forestry Corporation of NSW prior to accessing the declared lands;
- (b) Comply with all conditions in the written permission; and
- (c) Comply with any sign erected by Forestry Corporation of NSW or any sign approved by Forestry Corporation of NSW and erected by the Game Council.

NOTE: This declaration is limited to game animals as prescribed in section 5(1) of the Game and Feral Animal Control Act 2002.

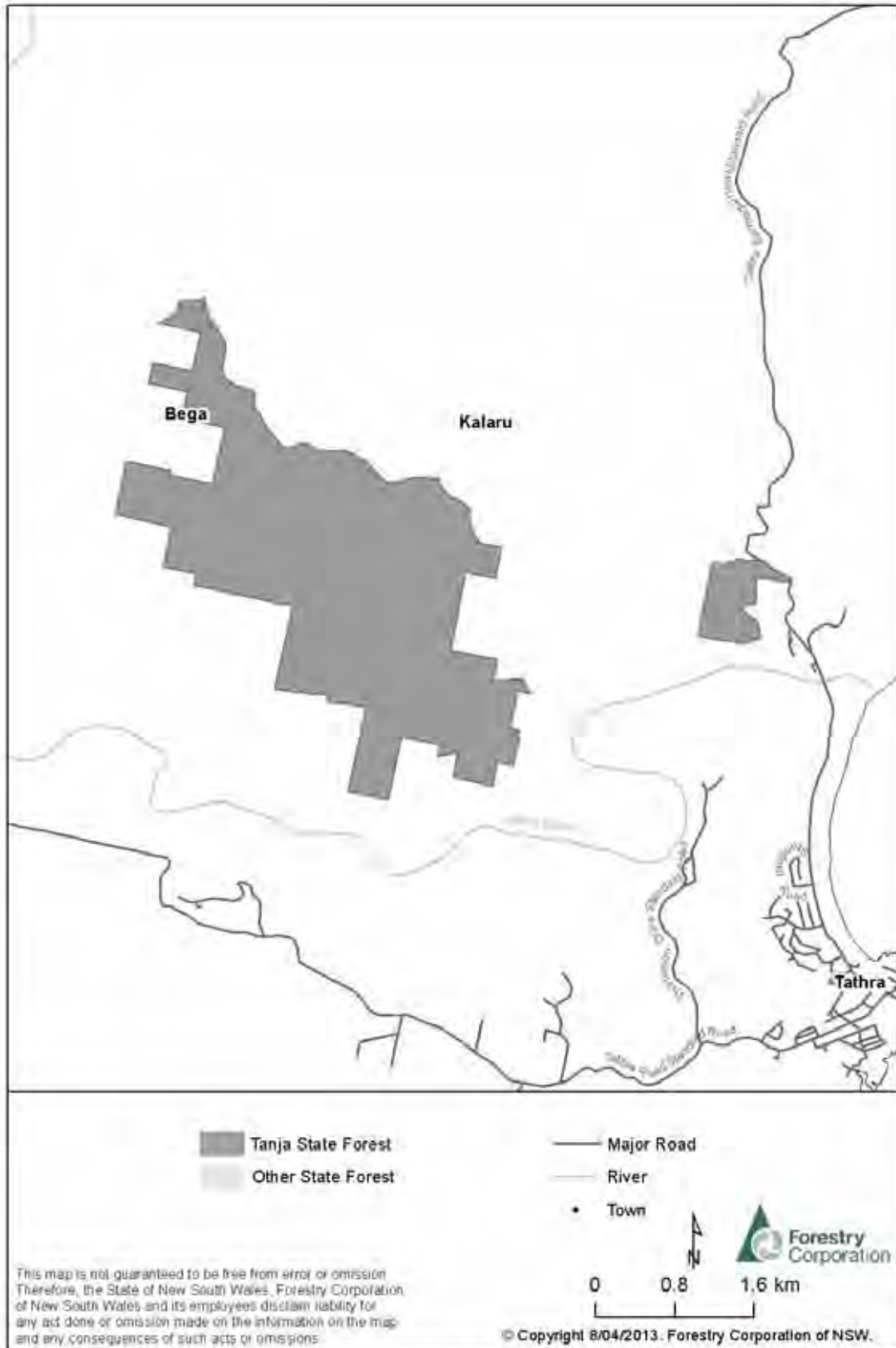
Dated this 29th day of April 2013

KATRINA ANN HODGKINSON, M.P.,
Minister for Primary Industries

Schedule 3 Locality



Schedule 4 Location



GAME AND FERAL ANIMAL CONTROL ACT 2002**ORDER****Declaration of public lands for hunting for the purposes of the
Game and Feral Animal Control Act 2002**

I, KATRINA ANN HODGKINSON, M.P., Minister for Primary Industries, pursuant to section 20 of the Game and Feral Animal Control Act 2002 after having had regard to the matters set out in section 20(4), declare that game animals on public land described in Schedule 1 may be hunted by persons duly licensed, subject to the terms contained in Schedule 2.

SCHEDULE 1 - the declared land**Taratta State Forest**

Taratta State Forest is located approximately 30km north of the township of Condobolin. A locality map is contained in Schedule 3 and a location map is contained in Schedule 4.

Taratta State Forest area: 954 hectares.

SCHEDULE 2 - Terms**1. Duration of the declaration**

This declaration shall remain in force for the period commencing on the date this Order is made until 26th of April 2023.

2. Authority of this declaration

This declaration does not confer authority to do anything that is inconsistent with the requirements of any other Act or law.

3. Requirements of the declaration

A person who hunts on the declared lands must:

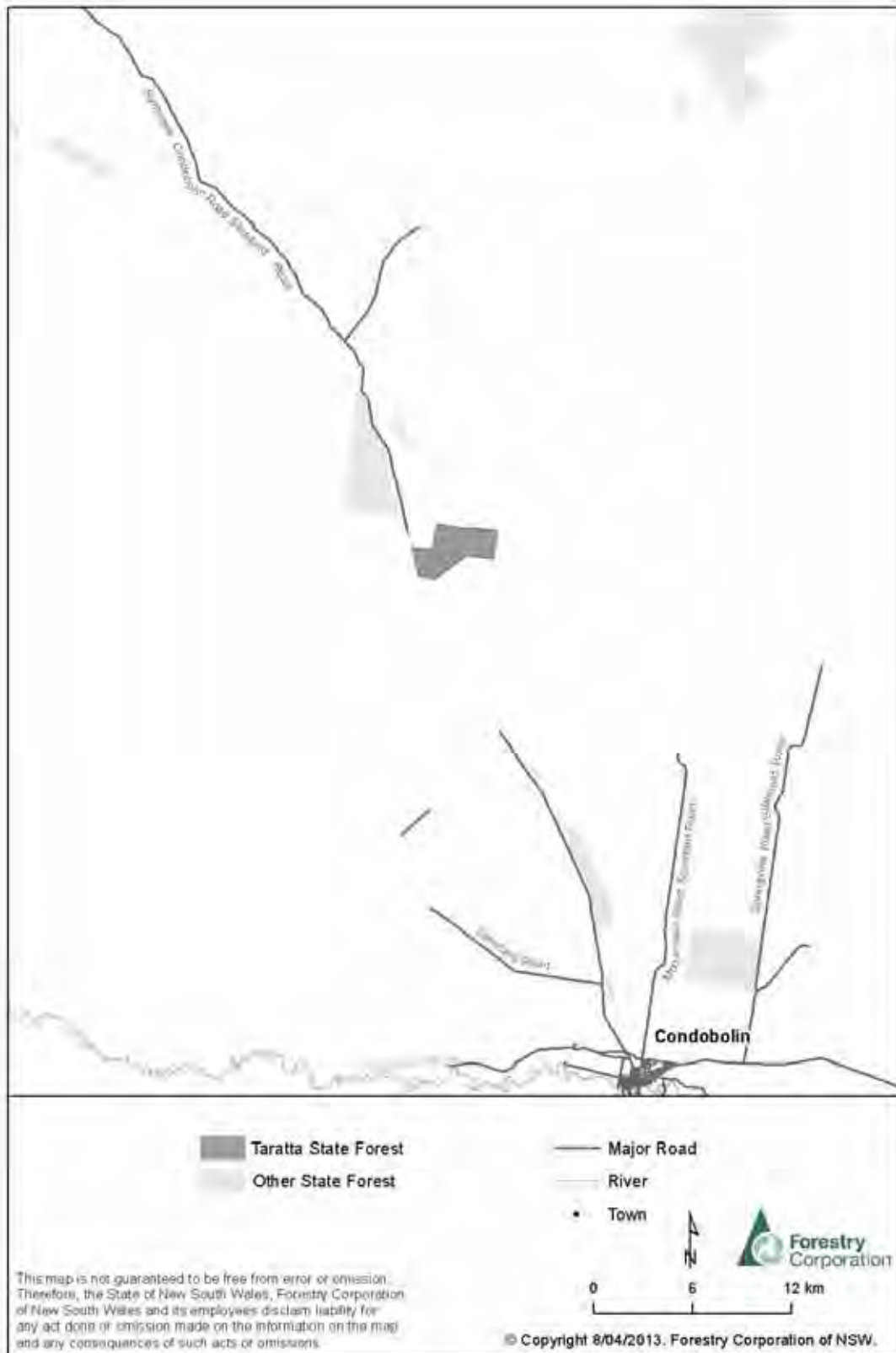
- (a) Gain written permission from Forestry Corporation of NSW or the Game Council on behalf of Forestry Corporation of NSW prior to accessing the declared lands;
- (b) Comply with all conditions in the written permission; and
- (c) Comply with any sign erected by Forestry Corporation of NSW or any sign approved by Forestry Corporation of NSW and erected by the Game Council.

NOTE: This declaration is limited to game animals as prescribed in section 5(1) of the Game and Feral Animal Control Act 2002.

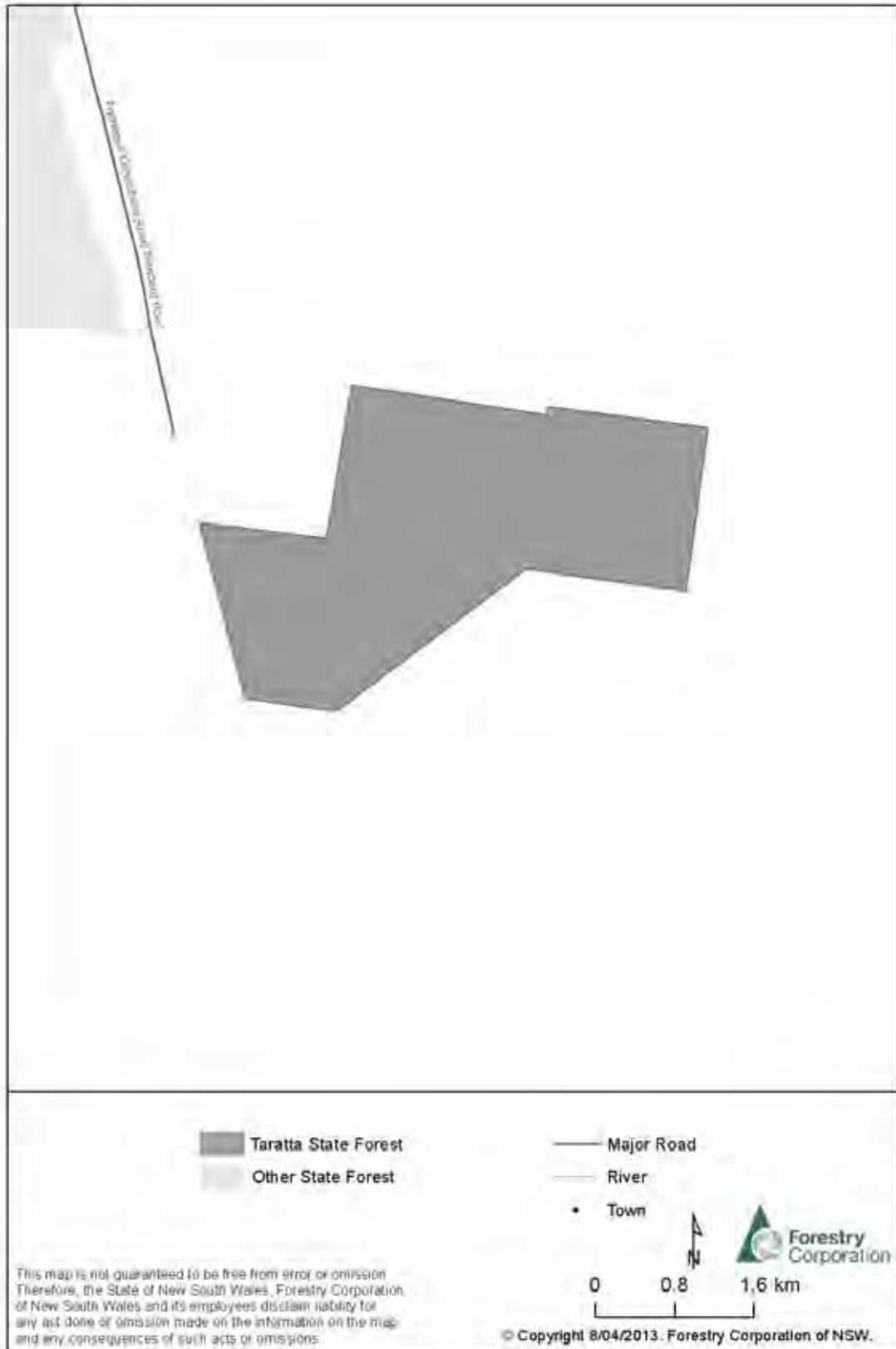
Dated this 29th day of April 2013

KATRINA ANN HODGKINSON, M.P.,
Minister for Primary Industries

Schedule 3 Locality



Schedule 4 Location



GAME AND FERAL ANIMAL CONTROL ACT 2002**ORDER****Declaration of public lands for hunting for the purposes of the
Game and Feral Animal Control Act 2002**

I, KATRINA ANN HODGKINSON, M.P., Minister for Primary Industries, pursuant to section 20 of the Game and Feral Animal Control Act 2002 after having had regard to the matters set out in section 20(4), declare that game animals on public land described in Schedule 1 may be hunted by persons duly licensed, subject to the terms contained in Schedule 2.

SCHEDULE 1 - the declared land**Tarkeeth State Forest**

Tarkeeth State Forest is located approximately 16km north of the township of Nambucca Heads. A locality map is contained in Schedule 3 and a location map is contained in Schedule 4.

Tarkeeth State Forest area: 1423 hectares.

SCHEDULE 2 - Terms**1. Duration of the declaration**

This declaration shall remain in force for the period commencing on the date this Order is made until 26th of April 2023.

2. Authority of this declaration

This declaration does not confer authority to do anything that is inconsistent with the requirements of any other Act or law.

3. Requirements of the declaration

A person who hunts on the declared lands must:

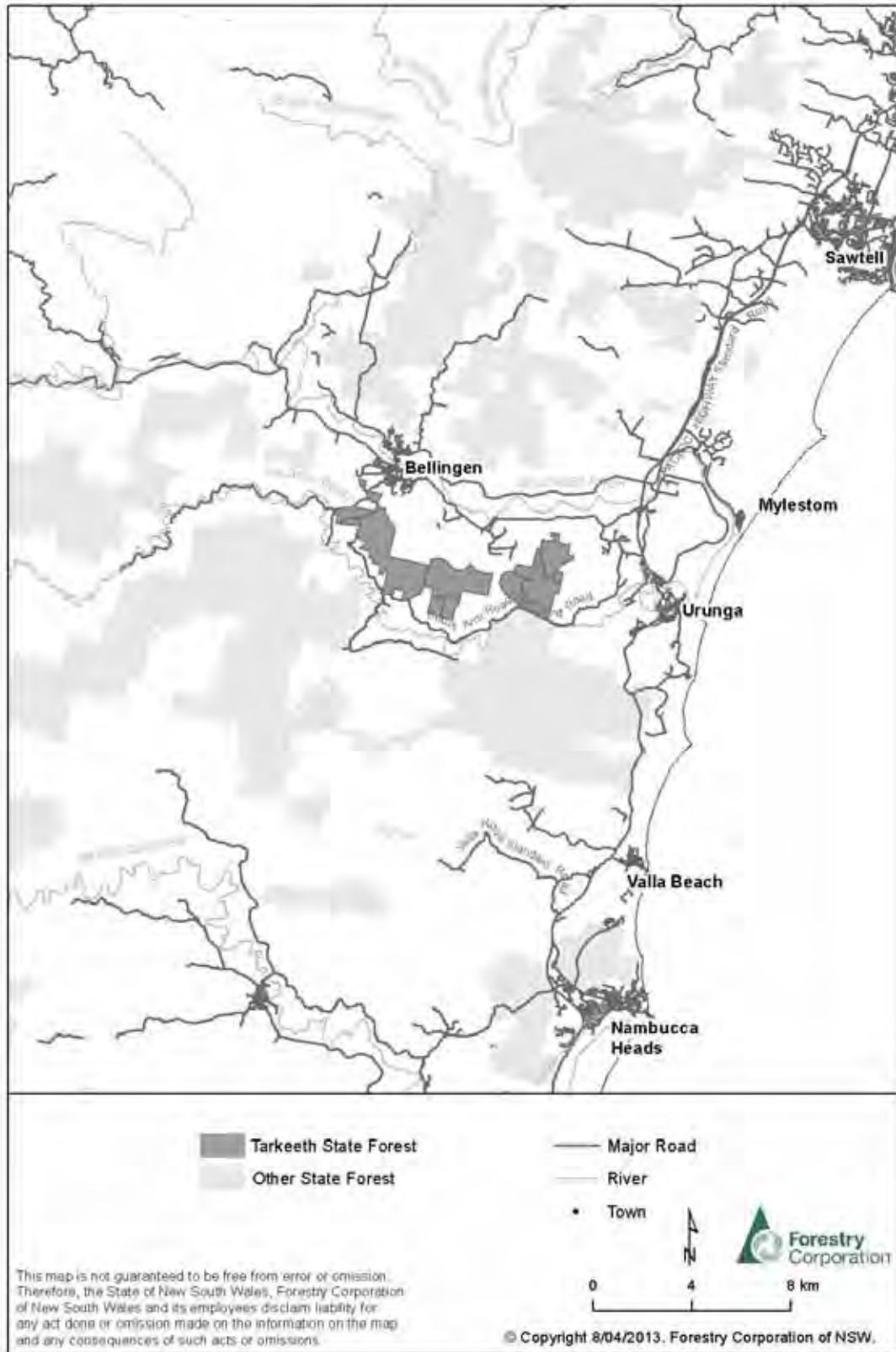
- (a) Gain written permission from Forestry Corporation of NSW or the Game Council on behalf of Forestry Corporation of NSW prior to accessing the declared lands;
- (b) Comply with all conditions in the written permission; and
- (c) Comply with any sign erected by Forestry Corporation of NSW or any sign approved by Forestry Corporation of NSW and erected by the Game Council.

NOTE: This declaration is limited to game animals as prescribed in section 5(1) of the Game and Feral Animal Control Act 2002.

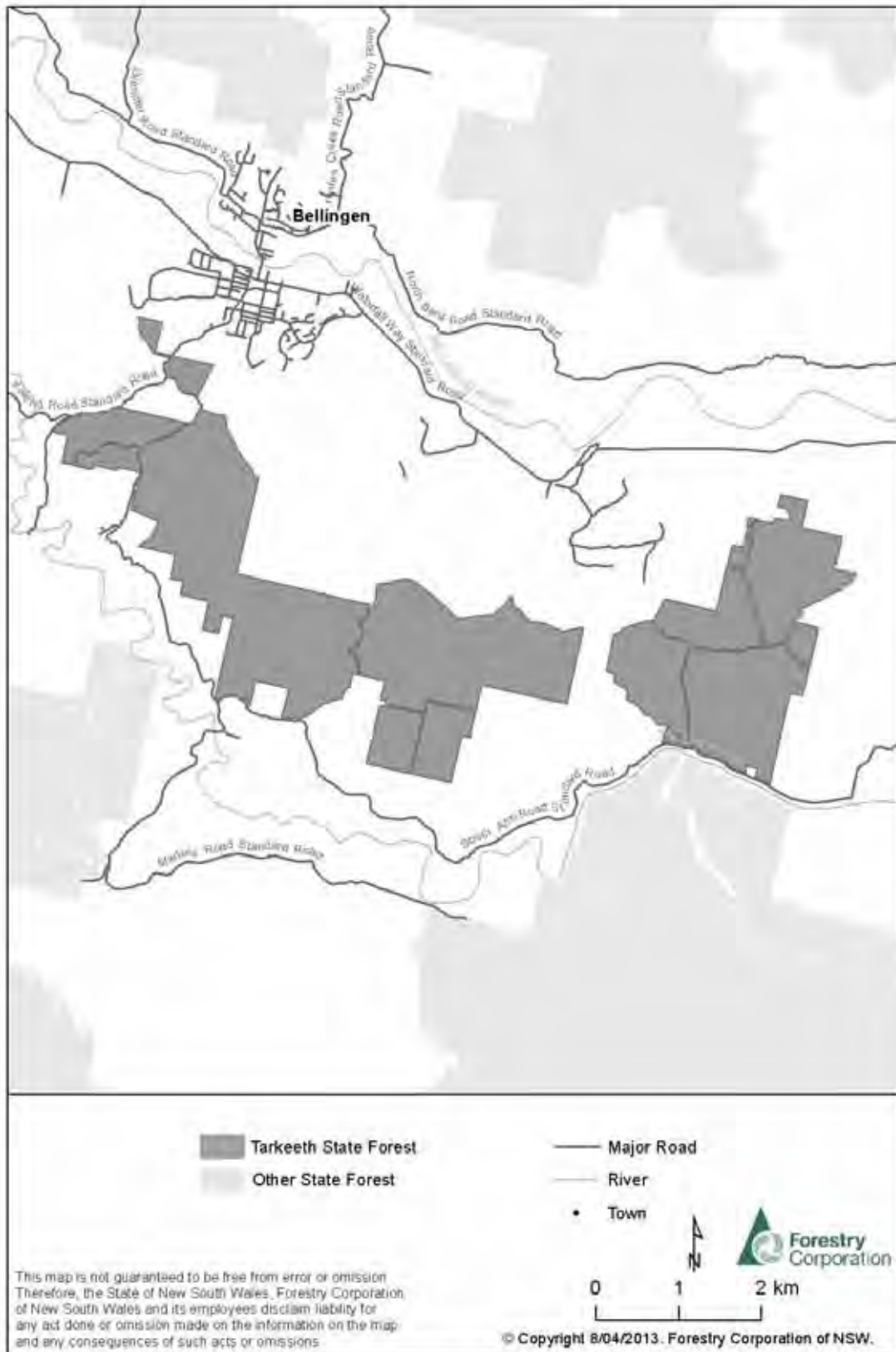
Dated this 29th day of April 2013

KATRINA ANN HODGKINSON, M.P.,
Minister for Primary Industries

Schedule 3 Locality



Schedule 4 Location



GAME AND FERAL ANIMAL CONTROL ACT 2002
ORDER

Declaration of public lands for hunting for the purposes of the
Game and Feral Animal Control Act 2002

I, KATRINA ANN HODGKINSON, M.P., Minister for Primary Industries, pursuant to section 20 of the Game and Feral Animal Control Act 2002 after having had regard to the matters set out in section 20(4), declare that game animals on public land described in Schedule 1 may be hunted by persons duly licensed, subject to the terms contained in Schedule 2.

SCHEDULE 1 - the declared land

Termeil State Forest

Termeil State Forest is located approximately 12km south west of the township of Ulladulla. A locality map is contained in Schedule 3 and a location map is contained in Schedule 4.

Termeil State Forest area: 697 hectares.

SCHEDULE 2 - Terms

1. Duration of the declaration

This declaration shall remain in force for the period commencing on the date this Order is made until 26th of April 2023.

2. Authority of this declaration

This declaration does not confer authority to do anything that is inconsistent with the requirements of any other Act or law.

3. Requirements of the declaration

A person who hunts on the declared lands must:

- (a) Gain written permission from Forestry Corporation of NSW or the Game Council on behalf of Forestry Corporation of NSW prior to accessing the declared lands;
- (b) Comply with all conditions in the written permission; and
- (c) Comply with any sign erected by Forestry Corporation of NSW or any sign approved by Forestry Corporation of NSW and erected by the Game Council.

NOTE: This declaration is limited to game animals as prescribed in section 5(1) of the Game and Feral Animal Control Act 2002.

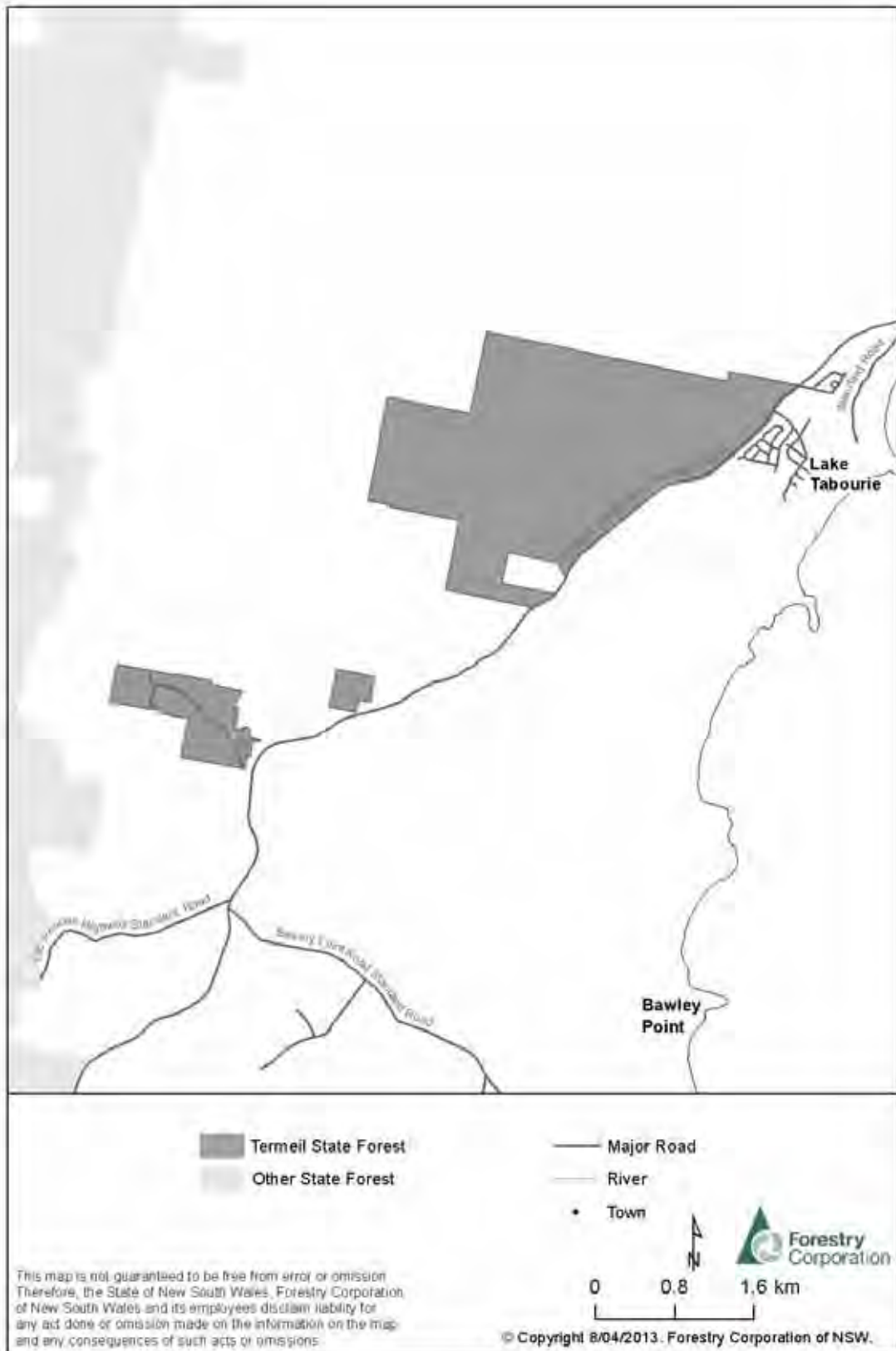
Dated this 29th day of April 2013

KATRINA ANN HODGKINSON, M.P.,
Minister for Primary Industries

Schedule 3 Locality



Schedule 4 Location



GAME AND FERAL ANIMAL CONTROL ACT 2002**ORDER****Declaration of public lands for hunting for the purposes of the
Game and Feral Animal Control Act 2002**

I, KATRINA ANN HODGKINSON, M.P., Minister for Primary Industries, pursuant to section 20 of the Game and Feral Animal Control Act 2002 after having had regard to the matters set out in section 20(4), declare that game animals on public land described in Schedule 1 may be hunted by persons duly licensed, subject to the terms contained in Schedule 2.

SCHEDULE 1 - the declared land**Thorndale State Forest**

Thorndale State Forest is located approximately 103km east of the township of Cobar. A locality map is contained in Schedule 3 and a location map is contained in Schedule 4.

Thorndale State Forest area: 1751 hectares.

SCHEDULE 2 - Terms**1. Duration of the declaration**

This declaration shall remain in force for the period commencing on the date this Order is made until 26th of April 2023.

2. Authority of this declaration

This declaration does not confer authority to do anything that is inconsistent with the requirements of any other Act or law.

3. Requirements of the declaration

A person who hunts on the declared lands must:

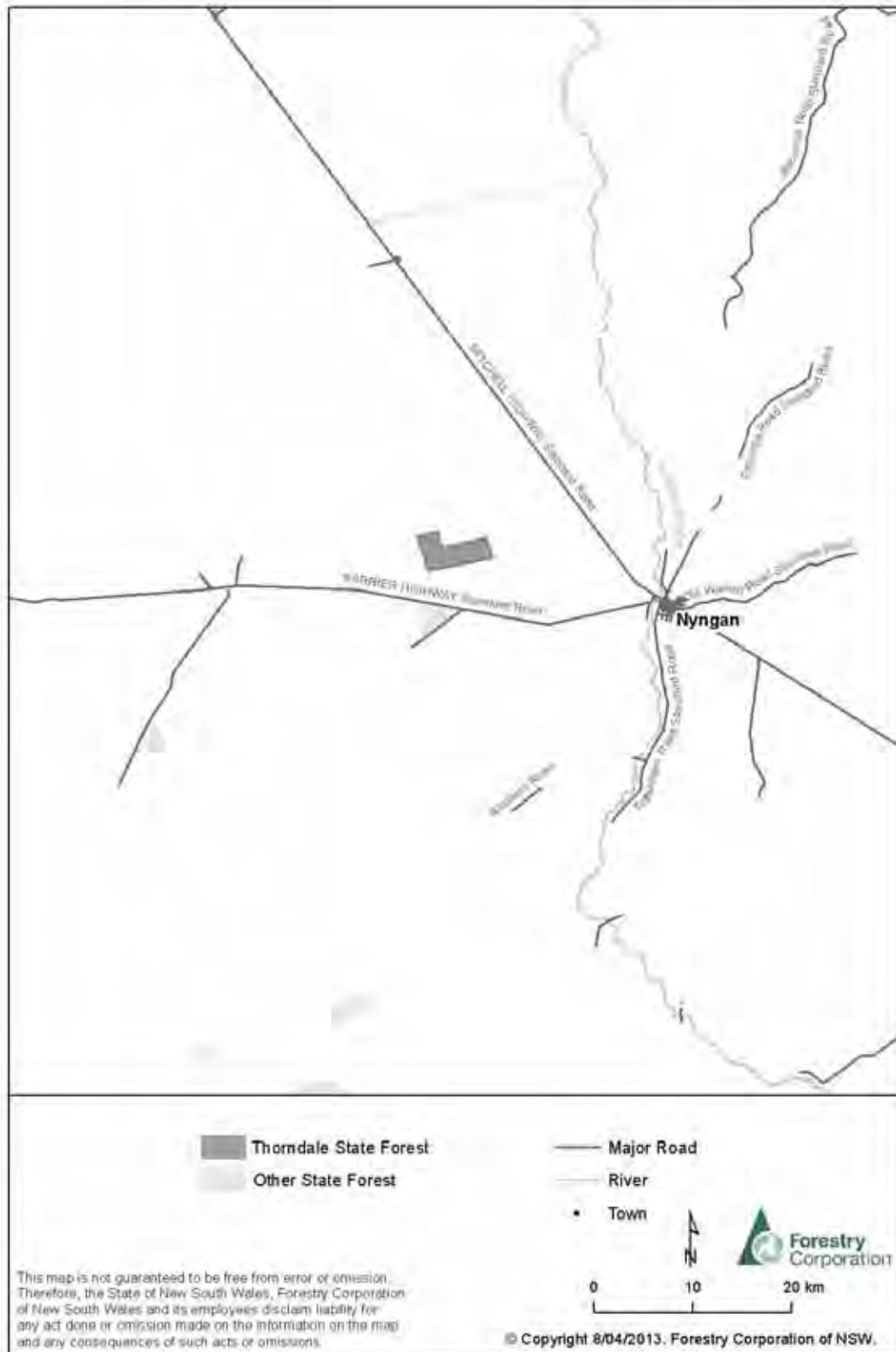
- (a) Gain written permission from Forestry Corporation of NSW or the Game Council on behalf of Forestry Corporation of NSW prior to accessing the declared lands;
- (b) Comply with all conditions in the written permission; and
- (c) Comply with any sign erected by Forestry Corporation of NSW or any sign approved by Forestry Corporation of NSW and erected by the Game Council.

NOTE: This declaration is limited to game animals as prescribed in section 5(1) of the Game and Feral Animal Control Act 2002.


Dated this 29th day of April 2013

KATRINA ANN HODGKINSON, M.P.,
Minister for Primary Industries

Schedule 3 Locality



Schedule 4 Location



GAME AND FERAL ANIMAL CONTROL ACT 2002**ORDER****Declaration of public lands for hunting for the purposes of the
Game and Feral Animal Control Act 2002**

I, KATRINA ANN HODGKINSON, M.P., Minister for Primary Industries, pursuant to section 20 of the Game and Feral Animal Control Act 2002 after having had regard to the matters set out in section 20(4), declare that game animals on public land described in Schedule 1 may be hunted by persons duly licensed, subject to the terms contained in Schedule 2.

SCHEDULE 1 - the declared land**Thumb Creek State Forest**

Thumb Creek State Forest is located approximately 36km west of the township of Nambucca Heads. A locality map is contained in Schedule 3 and a location map is contained in Schedule 4.

Thumb Creek State Forest area: 3944 hectares.

SCHEDULE 2 - Terms**1. Duration of the declaration**

This declaration shall remain in force for the period commencing on the date this Order is made until 26th of April 2023.

2. Authority of this declaration

This declaration does not confer authority to do anything that is inconsistent with the requirements of any other Act or law.

3. Requirements of the declaration

A person who hunts on the declared lands must:

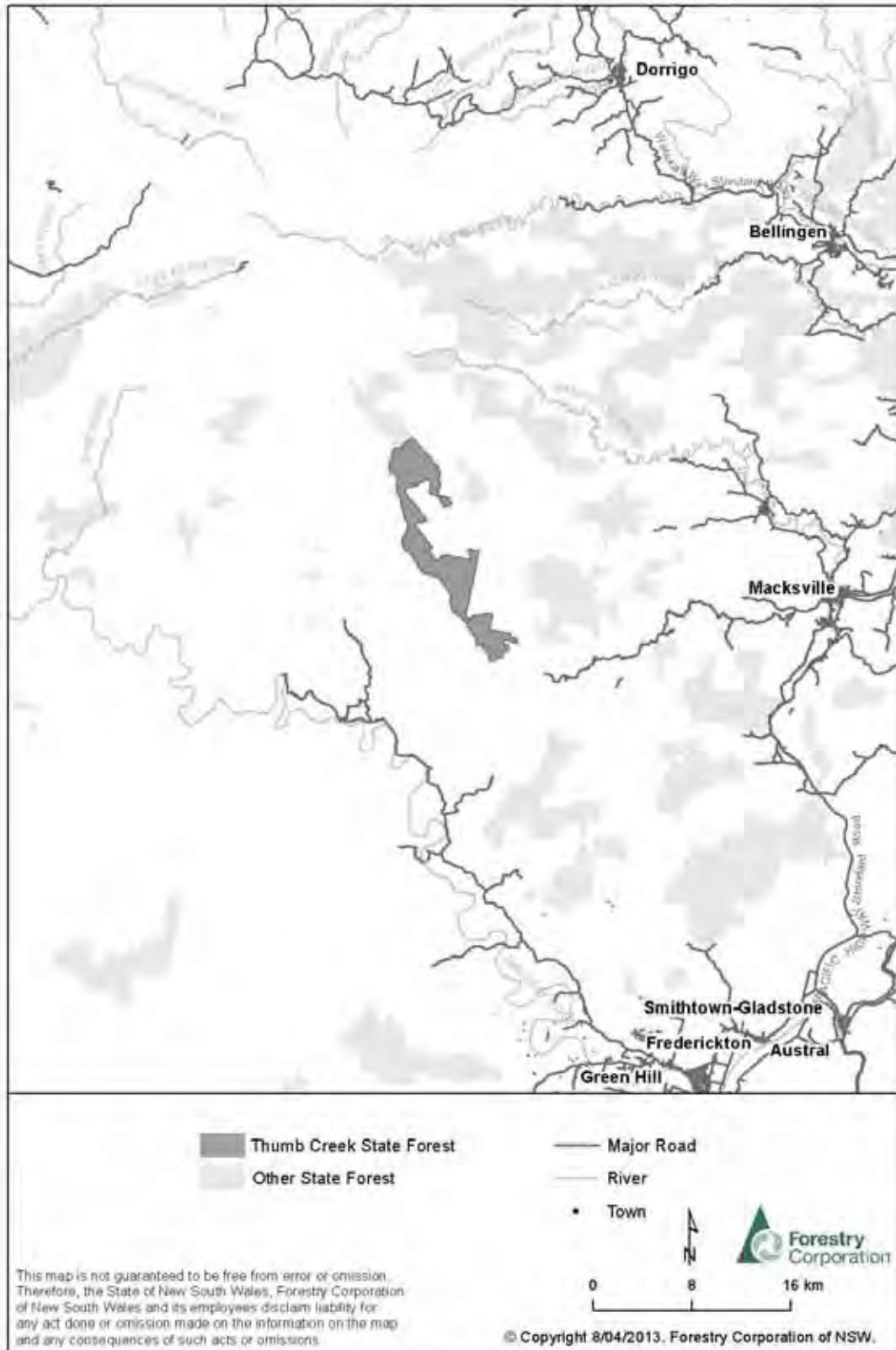
- (a) Gain written permission from Forestry Corporation of NSW or the Game Council on behalf of Forestry Corporation of NSW prior to accessing the declared lands;
- (b) Comply with all conditions in the written permission; and
- (c) Comply with any sign erected by Forestry Corporation of NSW or any sign approved by Forestry Corporation of NSW and erected by the Game Council.

NOTE: This declaration is limited to game animals as prescribed in section 5(1) of the Game and Feral Animal Control Act 2002.

Dated this 29th day of April 2013

KATRINA ANN HODGKINSON, M.P.,
Minister for Primary Industries

Schedule 3 Locality



Schedule 4 Location



GAME AND FERAL ANIMAL CONTROL ACT 2002**ORDER****Declaration of public lands for hunting for the purposes of the
Game and Feral Animal Control Act 2002**

I, KATRINA ANN HODGKINSON, M.P., Minister for Primary Industries, pursuant to section 20 of the Game and Feral Animal Control Act 2002 after having had regard to the matters set out in section 20(4), declare that game animals on public land described in Schedule 1 may be hunted by persons duly licensed, subject to the terms contained in Schedule 2.

SCHEDULE 1 - the declared land**Tottenham State Forest**

Tottenham State Forest is located approximately 77km west of the township of Narromine. A locality map is contained in Schedule 3 and a location map is contained in Schedule 4.

Tottenham State Forest area: 1373 hectares.

SCHEDULE 2 - Terms**1. Duration of the declaration**

This declaration shall remain in force for the period commencing on the date this Order is made until 26th of April 2023.

2. Authority of this declaration

This declaration does not confer authority to do anything that is inconsistent with the requirements of any other Act or law.

3. Requirements of the declaration

A person who hunts on the declared lands must:

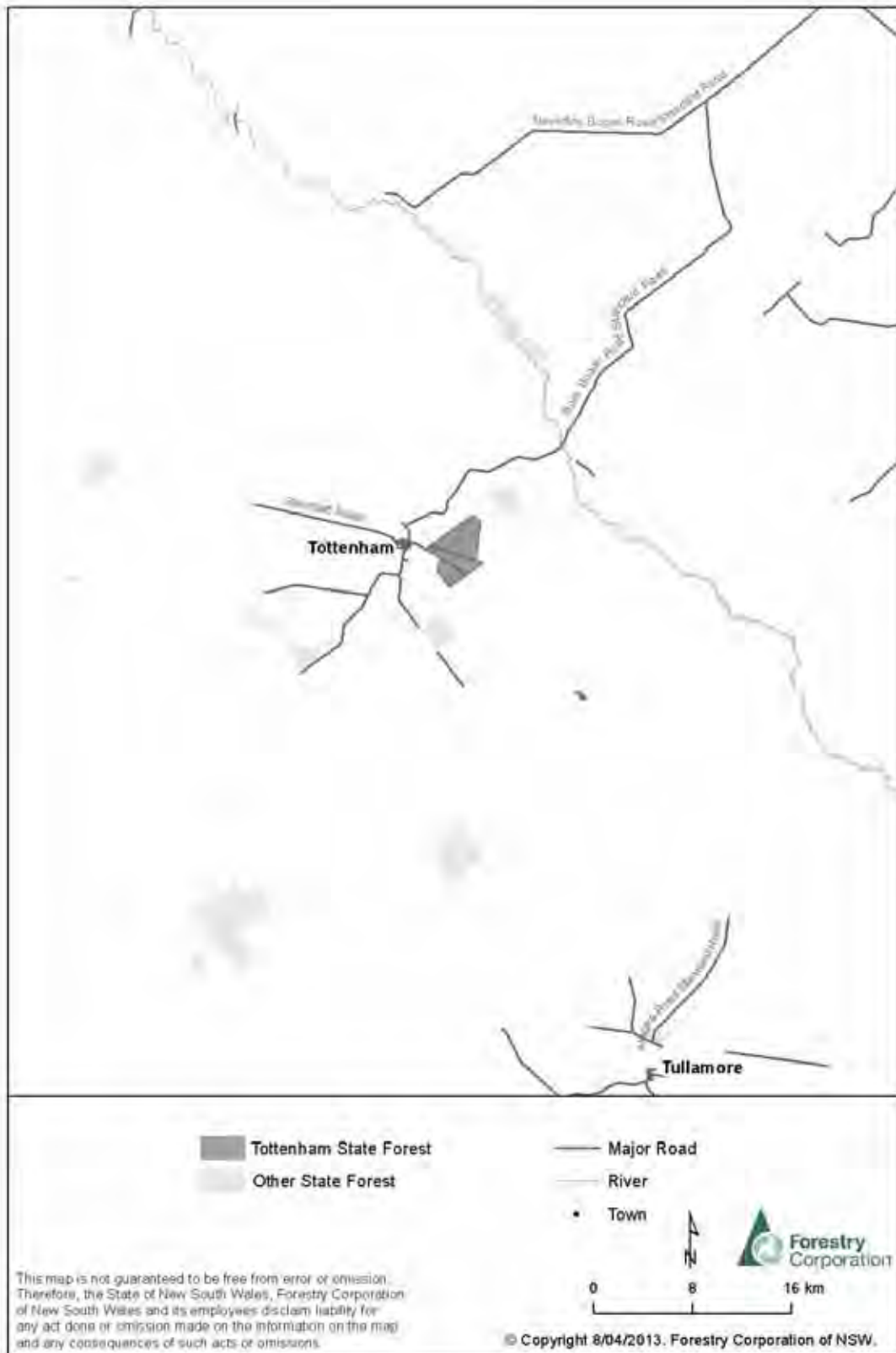
- (a) Gain written permission from Forestry Corporation of NSW or the Game Council on behalf of Forestry Corporation of NSW prior to accessing the declared lands;
- (b) Comply with all conditions in the written permission; and
- (c) Comply with any sign erected by Forestry Corporation of NSW or any sign approved by Forestry Corporation of NSW and erected by the Game Council.

NOTE: This declaration is limited to game animals as prescribed in section 5(1) of the Game and Feral Animal Control Act 2002.

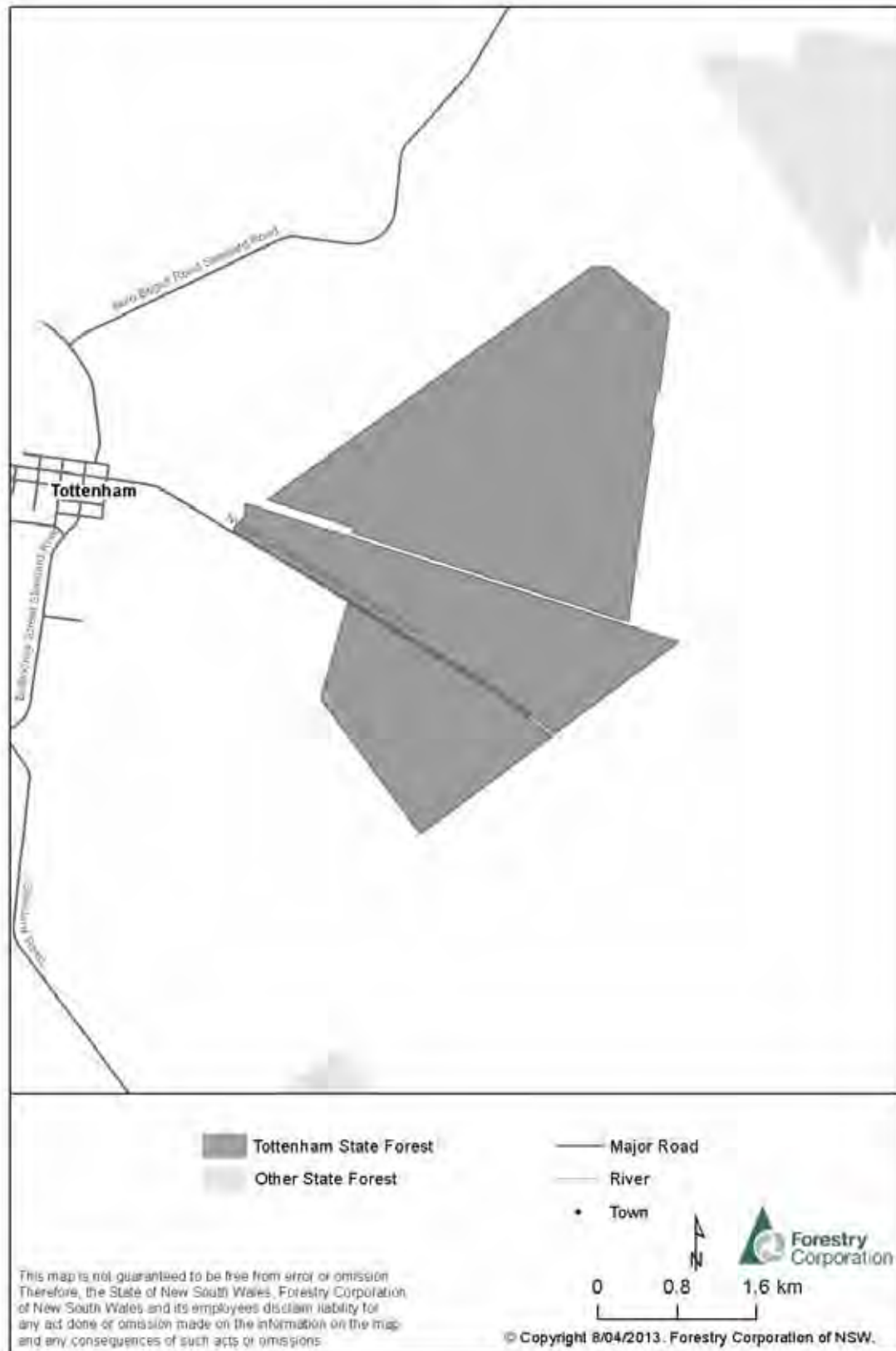
Dated this 29th day of April 2013

KATRINA ANN HODGKINSON, M.P.,
Minister for Primary Industries

Schedule 3 Locality



Schedule 4 Location



GAME AND FERAL ANIMAL CONTROL ACT 2002
ORDER

Declaration of public lands for hunting for the purposes of the
Game and Feral Animal Control Act 2002

I, KATRINA ANN HODGKINSON, M.P., Minister for Primary Industries, pursuant to section 20 of the Game and Feral Animal Control Act 2002 after having had regard to the matters set out in section 20(4), declare that game animals on public land described in Schedule 1 may be hunted by persons duly licensed, subject to the terms contained in Schedule 2.

SCHEDULE 1 - the declared land

Turon State Forest

Turon State Forest is located approximately 23km north east of the township of Bathurst. A locality map is contained in Schedule 3 and a location map is contained in Schedule 4.

Turon State Forest area: 1878 hectares.

SCHEDULE 2 - Terms

1. Duration of the declaration

This declaration shall remain in force for the period commencing on the date this Order is made until 26th of April 2023.

2. Authority of this declaration

This declaration does not confer authority to do anything that is inconsistent with the requirements of any other Act or law.

3. Requirements of the declaration

A person who hunts on the declared lands must:

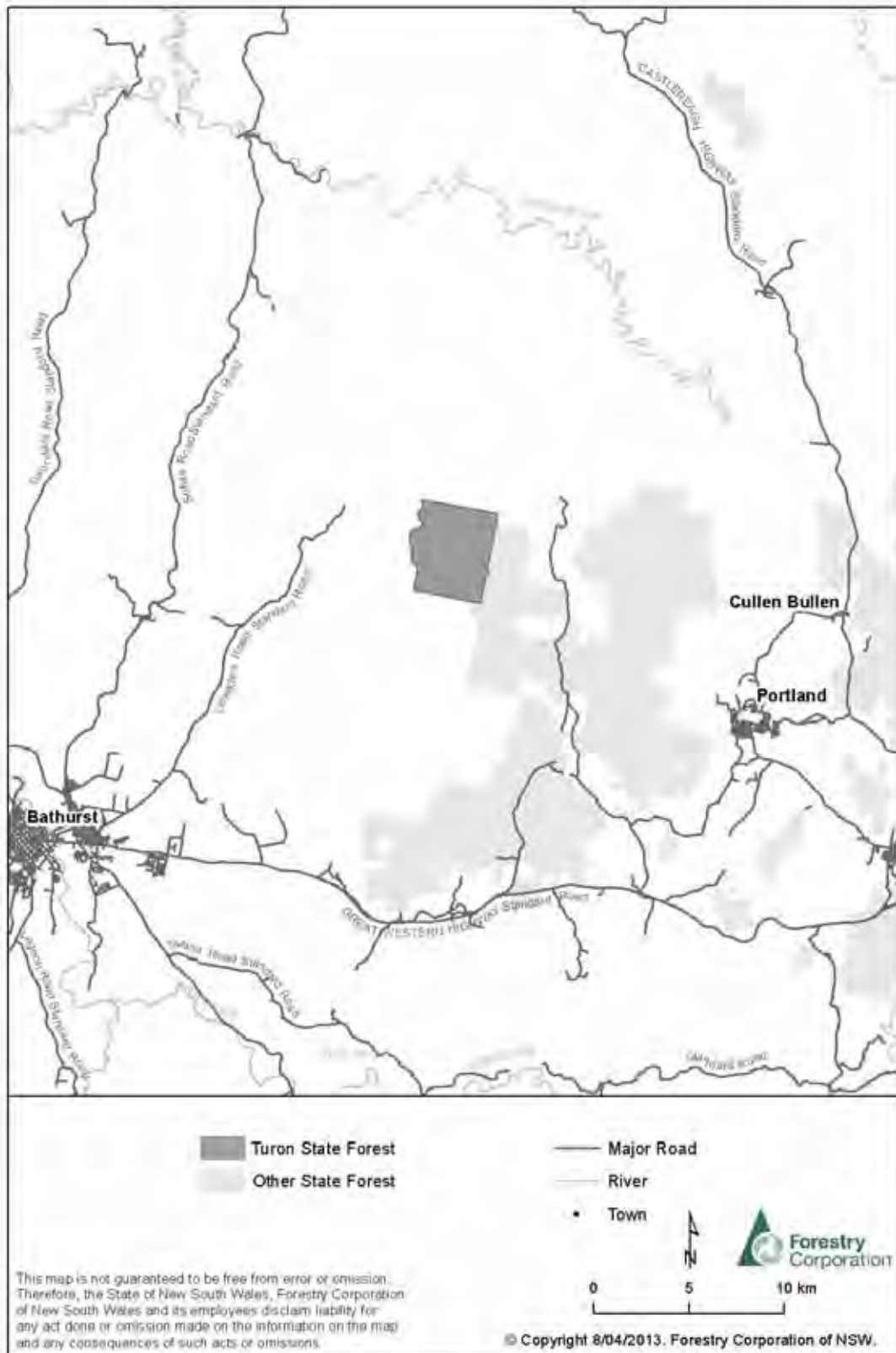
- (a) Gain written permission from Forestry Corporation of NSW or the Game Council on behalf of Forestry Corporation of NSW prior to accessing the declared lands;
- (b) Comply with all conditions in the written permission; and
- (c) Comply with any sign erected by Forestry Corporation of NSW or any sign approved by Forestry Corporation of NSW and erected by the Game Council.

NOTE: This declaration is limited to game animals as prescribed in section 5(1) of the Game and Feral Animal Control Act 2002.


Dated this 29th day of April 2013

KATRINA ANN HODGKINSON, M.P.,
Minister for Primary Industries

Schedule 3 Locality



Schedule 4 Location



GAME AND FERAL ANIMAL CONTROL ACT 2002
ORDER

Declaration of public lands for hunting for the purposes of the
Game and Feral Animal Control Act 2002

I, KATRINA ANN HODGKINSON, M.P., Minister for Primary Industries, pursuant to section 20 of the Game and Feral Animal Control Act 2002 after having had regard to the matters set out in section 20(4), declare that game animals on public land described in Schedule 1 may be hunted by persons duly licensed, subject to the terms contained in Schedule 2.

SCHEDULE 1 - the declared land

Uffington State Forest

Uffington State Forest is located approximately 18km north west of the township of Medowie. A locality map is contained in Schedule 3 and a location map is contained in Schedule 4.

Uffington State Forest area: 325 hectares.

SCHEDULE 2 - Terms

1. Duration of the declaration

This declaration shall remain in force for the period commencing on the date this Order is made until 26th of April 2023.

2. Authority of this declaration

This declaration does not confer authority to do anything that is inconsistent with the requirements of any other Act or law.

3. Requirements of the declaration

A person who hunts on the declared lands must:

- (a) Gain written permission from Forestry Corporation of NSW or the Game Council on behalf of Forestry Corporation of NSW prior to accessing the declared lands;
- (b) Comply with all conditions in the written permission; and
- (c) Comply with any sign erected by Forestry Corporation of NSW or any sign approved by Forestry Corporation of NSW and erected by the Game Council.

NOTE: This declaration is limited to game animals as prescribed in section 5(1) of the Game and Feral Animal Control Act 2002.

Dated this 29th day of April 2013

KATRINA ANN HODGKINSON, M.P.,
Minister for Primary Industries

Schedule 3 Locality



Schedule 4 Location



GAME AND FERAL ANIMAL CONTROL ACT 2002
ORDER

Declaration of public lands for hunting for the purposes of the
Game and Feral Animal Control Act 2002

I, KATRINA ANN HODGKINSON, M.P., Minister for Primary Industries, pursuant to section 20 of the Game and Feral Animal Control Act 2002 after having had regard to the matters set out in section 20(4), declare that game animals on public land described in Schedule 1 may be hunted by persons duly licensed, subject to the terms contained in Schedule 2.

SCHEDULE 1 - the declared land

Upsalls Creek State Forest

Upsalls Creek State Forest is located approximately 24km south west of the township of Wauchope. A locality map is contained in Schedule 3 and a location map is contained in Schedule 4.

Upsalls Creek State Forest area: 978 hectares.

SCHEDULE 2 - Terms

1. Duration of the declaration

This declaration shall remain in force for the period commencing on the date this Order is made until 26th of April 2023.

2. Authority of this declaration

This declaration does not confer authority to do anything that is inconsistent with the requirements of any other Act or law.

3. Requirements of the declaration

A person who hunts on the declared lands must:

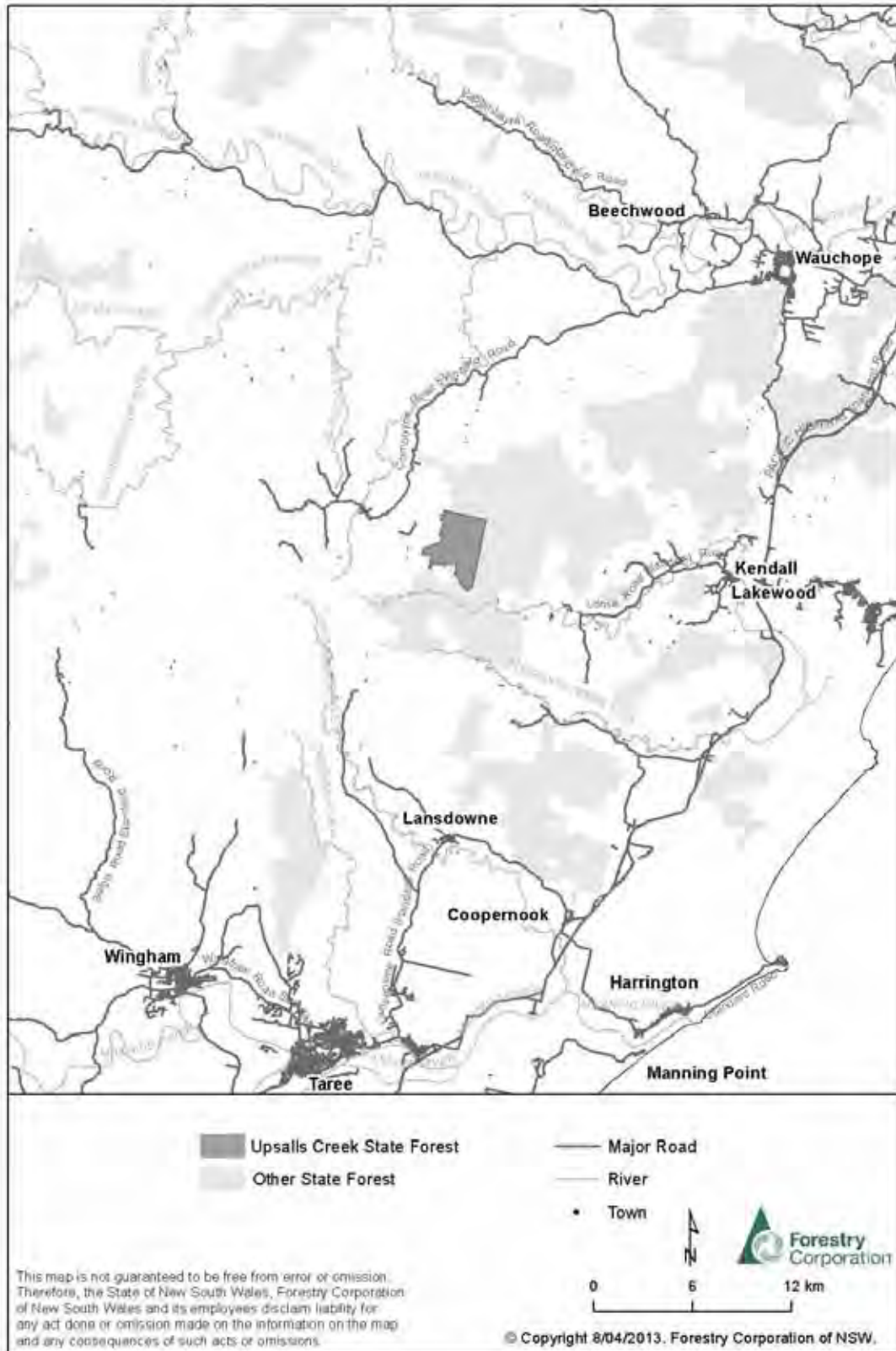
- (a) Gain written permission from Forestry Corporation of NSW or the Game Council on behalf of Forestry Corporation of NSW prior to accessing the declared lands;
- (b) Comply with all conditions in the written permission; and
- (c) Comply with any sign erected by Forestry Corporation of NSW or any sign approved by Forestry Corporation of NSW and erected by the Game Council.

NOTE: This declaration is limited to game animals as prescribed in section 5(1) of the Game and Feral Animal Control Act 2002.

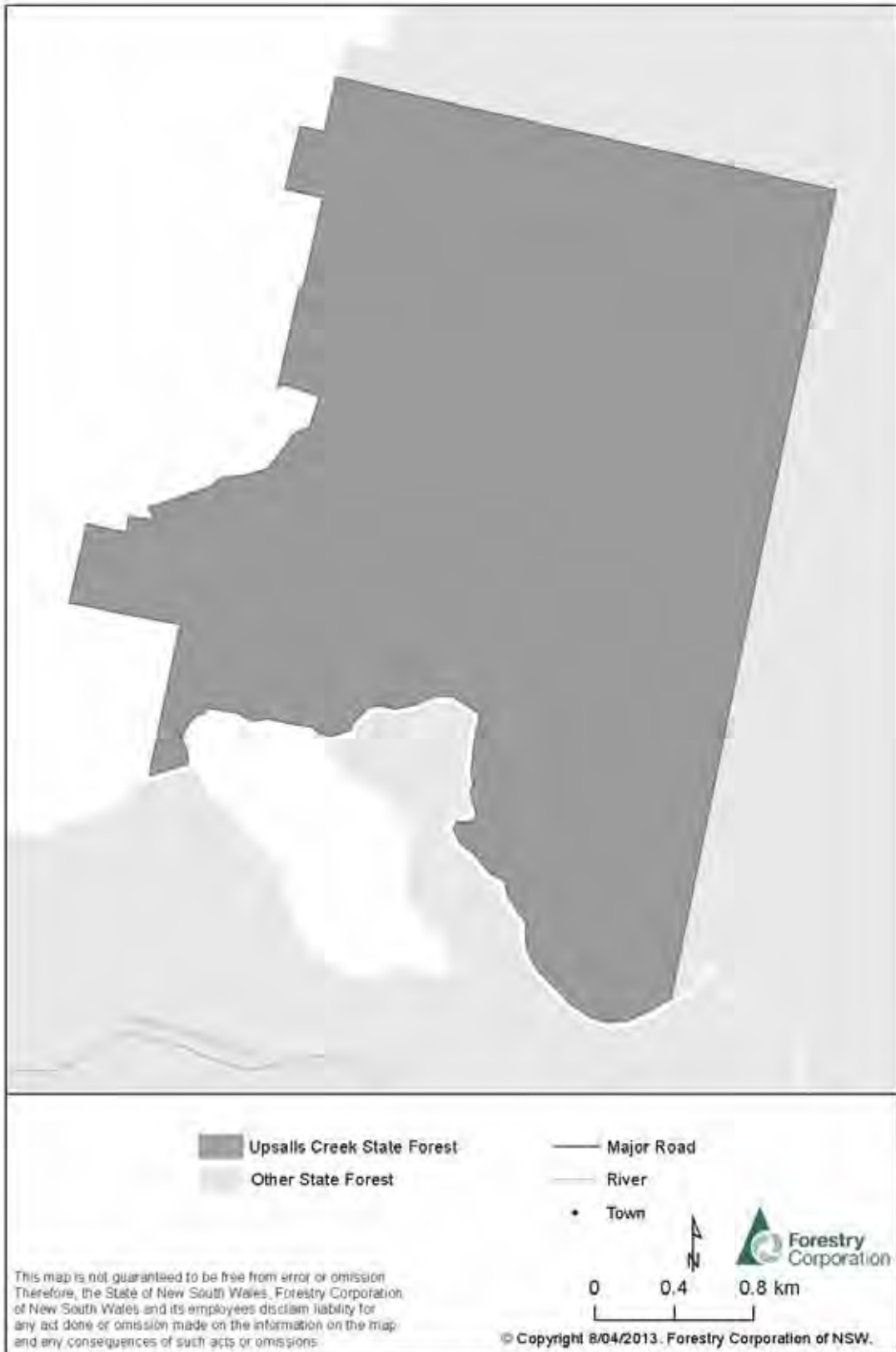
Dated this 29th day of April 2013

KATRINA ANN HODGKINSON, M.P.,
Minister for Primary Industries

Schedule 3 Locality



Schedule 4 Location



GAME AND FERAL ANIMAL CONTROL ACT 2002
ORDER

**Declaration of public lands for hunting for the purposes of the
Game and Feral Animal Control Act 2002**

I, KATRINA ANN HODGKINSON, M.P., Minister for Primary Industries, pursuant to section 20 of the Game and Feral Animal Control Act 2002 after having had regard to the matters set out in section 20(4), declare that game animals on public land described in Schedule 1 may be hunted by persons duly licensed, subject to the terms contained in Schedule 2.

SCHEDULE 1 - the declared land

Vickery State Forest

Vickery State Forest is located approximately 22km north of the township of Gunnedah. A locality map is contained in Schedule 3 and a location map is contained in Schedule 4.

Vickery State Forest area: 1939 hectares.

SCHEDULE 2 - Terms

1. Duration of the declaration

This declaration shall remain in force for the period commencing on the date this Order is made until 26th of April 2023.

2. Authority of this declaration

This declaration does not confer authority to do anything that is inconsistent with the requirements of any other Act or law.

3. Requirements of the declaration

A person who hunts on the declared lands must:

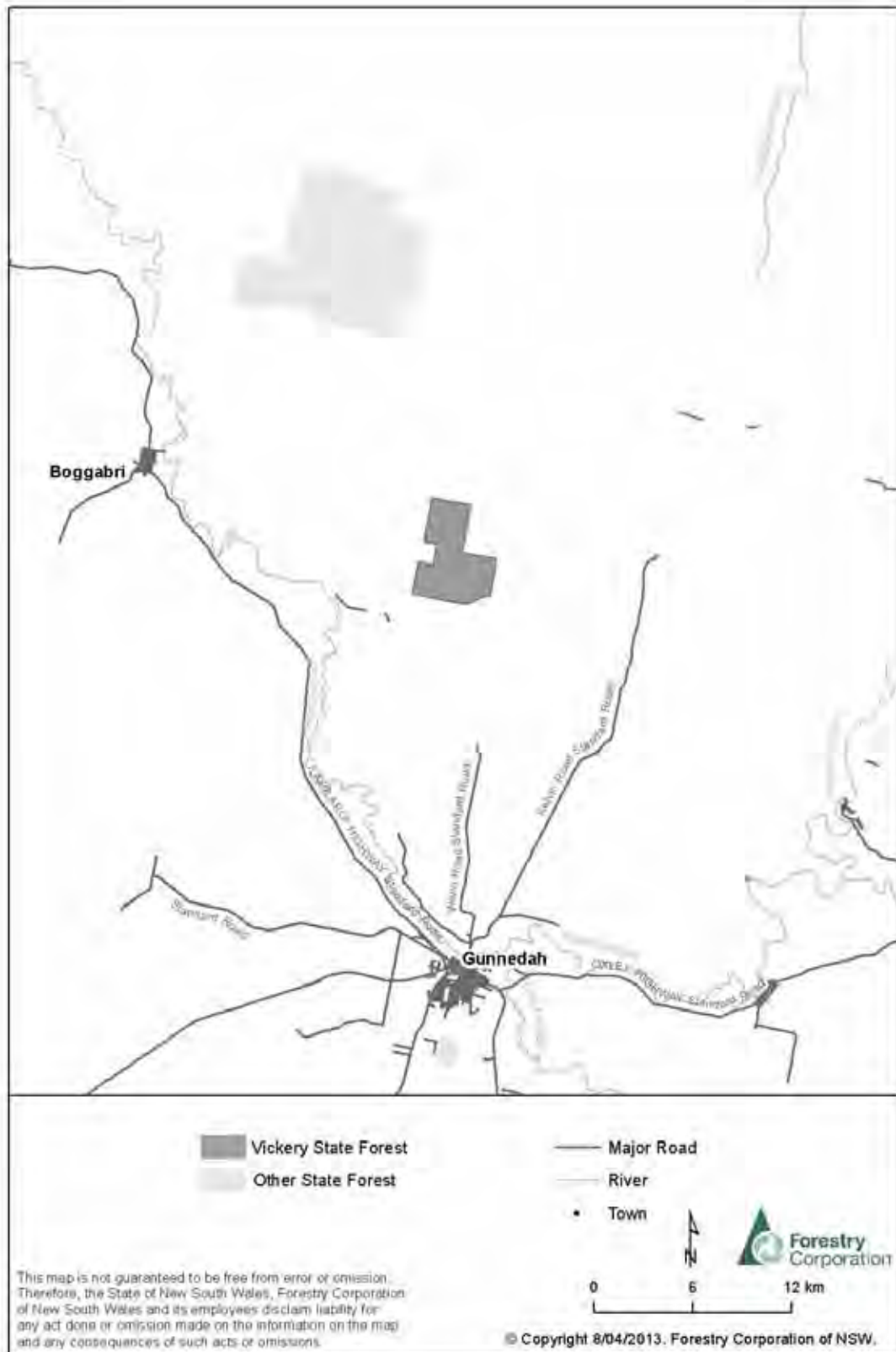
- (a) Gain written permission from Forestry Corporation of NSW or the Game Council on behalf of Forestry Corporation of NSW prior to accessing the declared lands;
- (b) Comply with all conditions in the written permission; and
- (c) Comply with any sign erected by Forestry Corporation of NSW or any sign approved by Forestry Corporation of NSW and erected by the Game Council.

NOTE: This declaration is limited to game animals as prescribed in section 5(1) of the Game and Feral Animal Control Act 2002.


Dated this 29th day of April 2013

KATRINA ANN HODGKINSON, M.P.,
Minister for Primary Industries

Schedule 3 Locality



Schedule 4 Location



GAME AND FERAL ANIMAL CONTROL ACT 2002**ORDER****Declaration of public lands for hunting for the purposes of the
Game and Feral Animal Control Act 2002**

I, KATRINA ANN HODGKINSON, M.P., Minister for Primary Industries, pursuant to section 20 of the Game and Feral Animal Control Act 2002 after having had regard to the matters set out in section 20(4), declare that game animals on public land described in Schedule 1 may be hunted by persons duly licensed, subject to the terms contained in Schedule 2.

SCHEDULE 1 - the declared land**Vittoria State Forest**

Vittoria State Forest is located approximately 19km west of the township of Bathurst. A locality map is contained in Schedule 3 and a location map is contained in Schedule 4.

Vittoria State Forest area: 1873 hectares.

SCHEDULE 2 - Terms**1. Duration of the declaration**

This declaration shall remain in force for the period commencing on the date this Order is made until 26th of April 2023.

2. Authority of this declaration

This declaration does not confer authority to do anything that is inconsistent with the requirements of any other Act or law.

3. Requirements of the declaration

A person who hunts on the declared lands must:

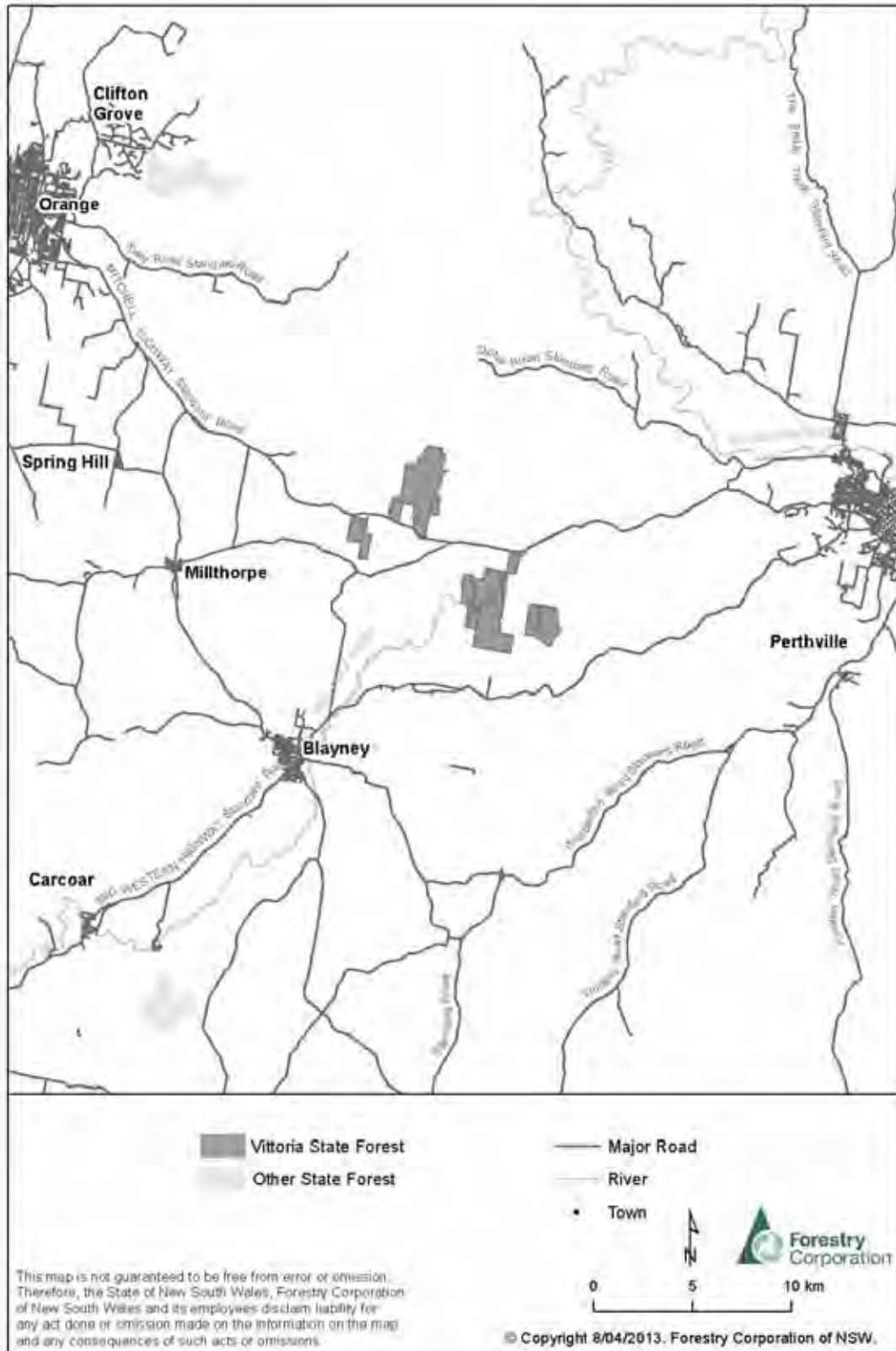
- (a) Gain written permission from Forestry Corporation of NSW or the Game Council on behalf of Forestry Corporation of NSW prior to accessing the declared lands;
- (b) Comply with all conditions in the written permission; and
- (c) Comply with any sign erected by Forestry Corporation of NSW or any sign approved by Forestry Corporation of NSW and erected by the Game Council.

NOTE: This declaration is limited to game animals as prescribed in section 5(1) of the Game and Feral Animal Control Act 2002.

Dated this 29th day of April 2013

KATRINA ANN HODGKINSON, M.P.,
Minister for Primary Industries

Schedule 3 Locality



Schedule 4 Location



GAME AND FERAL ANIMAL CONTROL ACT 2002
ORDER

Declaration of public lands for hunting for the purposes of the
Game and Feral Animal Control Act 2002

I, KATRINA ANN HODGKINSON, M.P., Minister for Primary Industries, pursuant to section 20 of the Game and Feral Animal Control Act 2002 after having had regard to the matters set out in section 20(4), declare that game animals on public land described in Schedule 1 may be hunted by persons duly licensed, subject to the terms contained in Schedule 2.

SCHEDULE 1 - the declared land
Wallaroo State Forest

Wallaroo State Forest is located approximately 6km north west of the township of Medowie. A locality map is contained in Schedule 3 and a location map is contained in Schedule 4.

Wallaroo State Forest area: 3601 hectares.

SCHEDULE 2 - Terms

1. Duration of the declaration

This declaration shall remain in force for the period commencing on the date this Order is made until 26th of April 2023.

2. Authority of this declaration

This declaration does not confer authority to do anything that is inconsistent with the requirements of any other Act or law.

3. Requirements of the declaration

A person who hunts on the declared lands must:

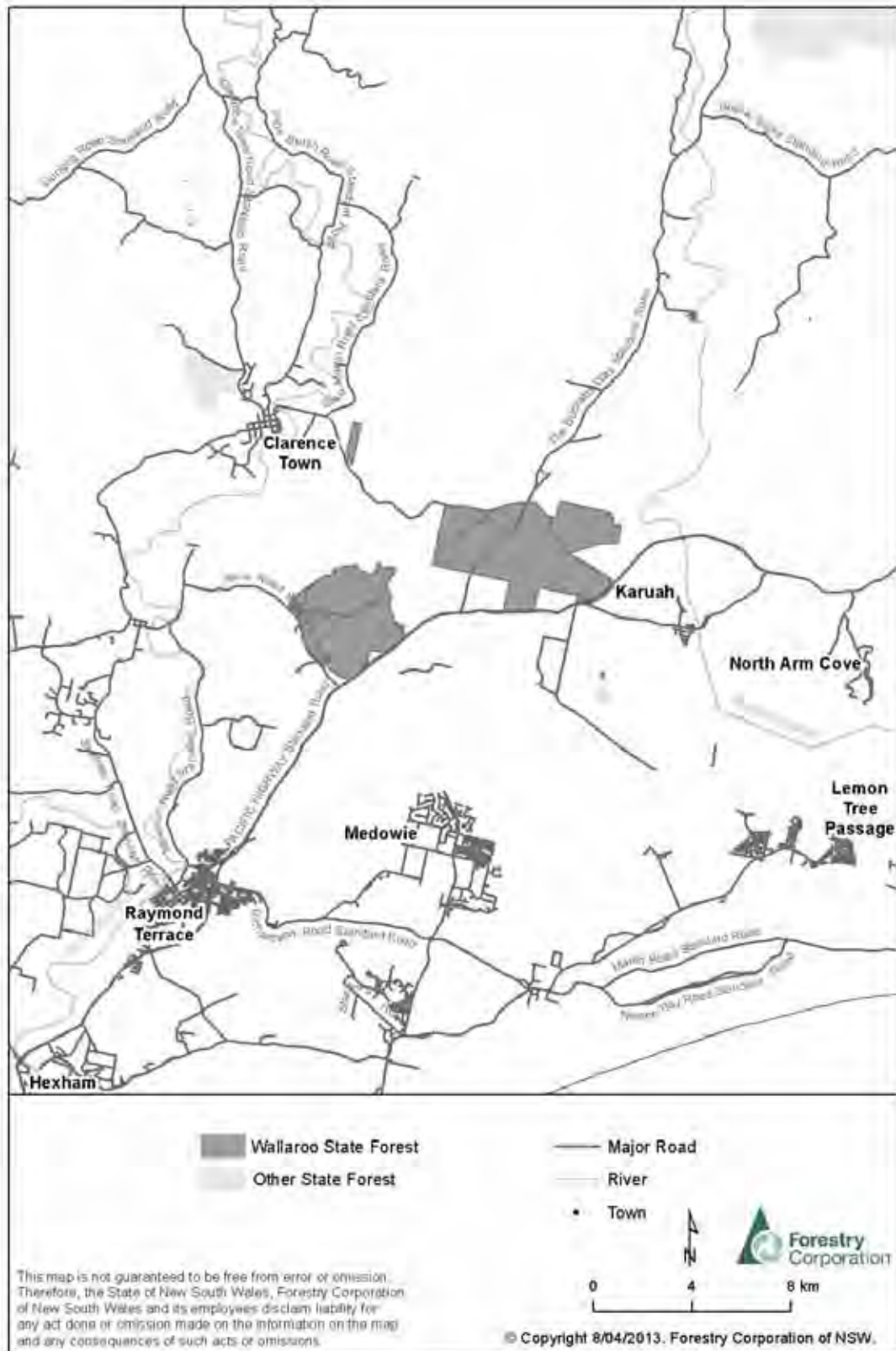
- (a) Gain written permission from Forestry Corporation of NSW or the Game Council on behalf of Forestry Corporation of NSW prior to accessing the declared lands;
- (b) Comply with all conditions in the written permission; and
- (c) Comply with any sign erected by Forestry Corporation of NSW or any sign approved by Forestry Corporation of NSW and erected by the Game Council.

NOTE: This declaration is limited to game animals as prescribed in section 5(1) of the Game and Feral Animal Control Act 2002.

Dated this 29th day of April 2013

KATRINA ANN HODGKINSON, M.P.,
Minister for Primary Industries

Schedule 3 Locality



Schedule 4 Location



GAME AND FERAL ANIMAL CONTROL ACT 2002**ORDER****Declaration of public lands for hunting for the purposes of the
Game and Feral Animal Control Act 2002**

I, KATRINA ANN HODGKINSON, M.P., Minister for Primary Industries, pursuant to section 20 of the Game and Feral Animal Control Act 2002 after having had regard to the matters set out in section 20(4), declare that game animals on public land described in Schedule 1 may be hunted by persons duly licensed, subject to the terms contained in Schedule 2.

SCHEDULE 1 - the declared land**Wallingat State Forest**

Wallingat State Forest is located approximately 17km south west of the township of Forster. A locality map is contained in Schedule 3 and a location map is contained in Schedule 4.

Wallingat State Forest area: 1240 hectares.

SCHEDULE 2 - Terms**1. Duration of the declaration**

This declaration shall remain in force for the period commencing on the date this Order is made until 26th of April 2023.

2. Authority of this declaration

This declaration does not confer authority to do anything that is inconsistent with the requirements of any other Act or law.

3. Requirements of the declaration

A person who hunts on the declared lands must:

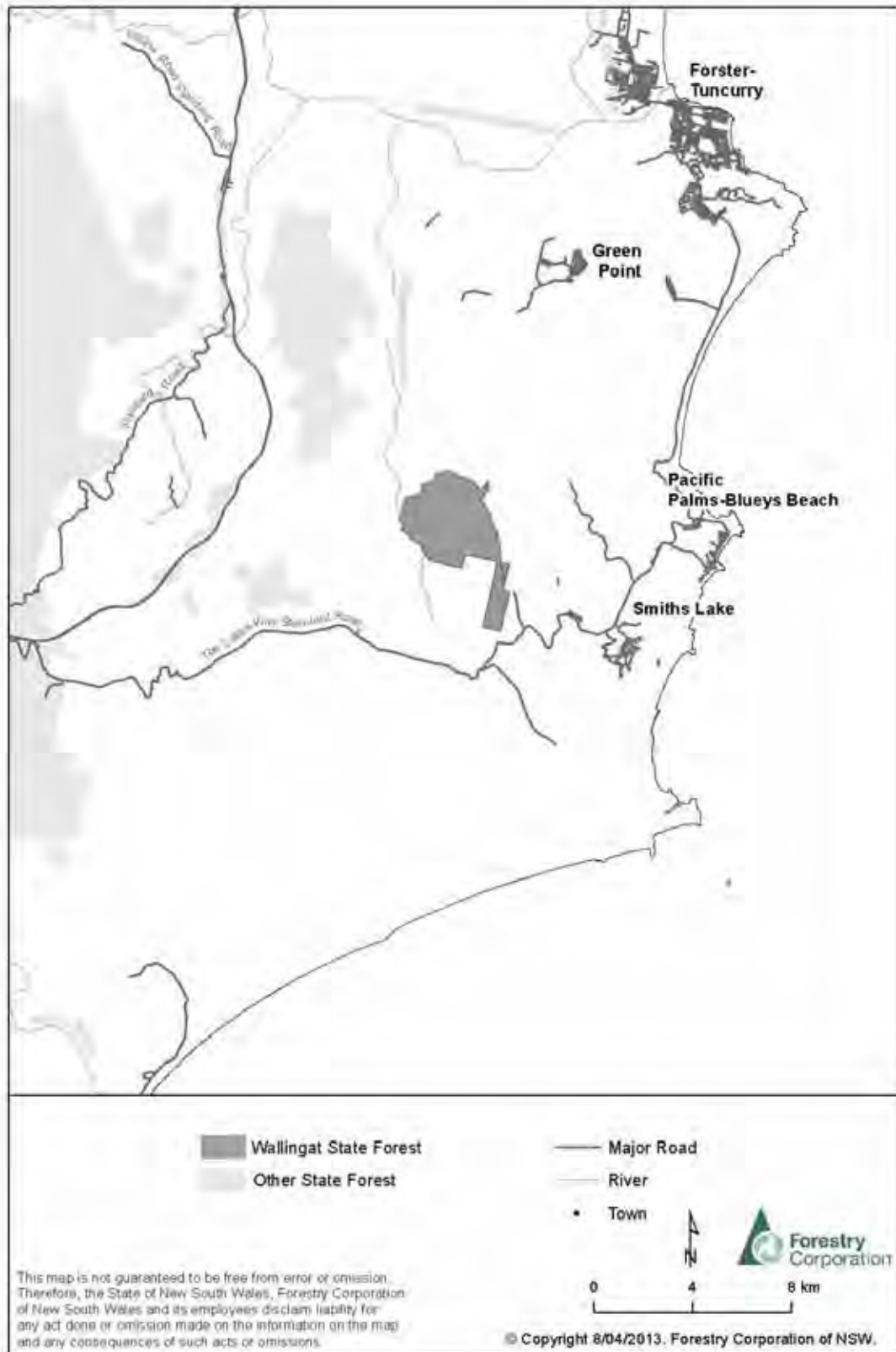
- (a) Gain written permission from Forestry Corporation of NSW or the Game Council on behalf of Forestry Corporation of NSW prior to accessing the declared lands;
- (b) Comply with all conditions in the written permission; and
- (c) Comply with any sign erected by Forestry Corporation of NSW or any sign approved by Forestry Corporation of NSW and erected by the Game Council.

NOTE: This declaration is limited to game animals as prescribed in section 5(1) of the Game and Feral Animal Control Act 2002.

Dated this 29th day of April 2013

KATRINA ANN HODGKINSON, M.P.,
Minister for Primary Industries

Schedule 3 Locality



Schedule 4 Location



GAME AND FERAL ANIMAL CONTROL ACT 2002
ORDER

Declaration of public lands for hunting for the purposes of the
Game and Feral Animal Control Act 2002

I, KATRINA ANN HODGKINSON, M.P., Minister for Primary Industries, pursuant to section 20 of the Game and Feral Animal Control Act 2002 after having had regard to the matters set out in section 20(4), declare that game animals on public land described in Schedule 1 may be hunted by persons duly licensed, subject to the terms contained in Schedule 2.

SCHEDULE 1 - the declared land
Warraderry State Forest

Warraderry State Forest is located approximately 36km south of the township of Forbes. A locality map is contained in Schedule 3 and a location map is contained in Schedule 4.

Warraderry State Forest area: 2857 hectares.

SCHEDULE 2 - Terms

1. Duration of the declaration

This declaration shall remain in force for the period commencing on the date this Order is made until 26th of April 2023.

2. Authority of this declaration

This declaration does not confer authority to do anything that is inconsistent with the requirements of any other Act or law.

3. Requirements of the declaration

A person who hunts on the declared lands must:

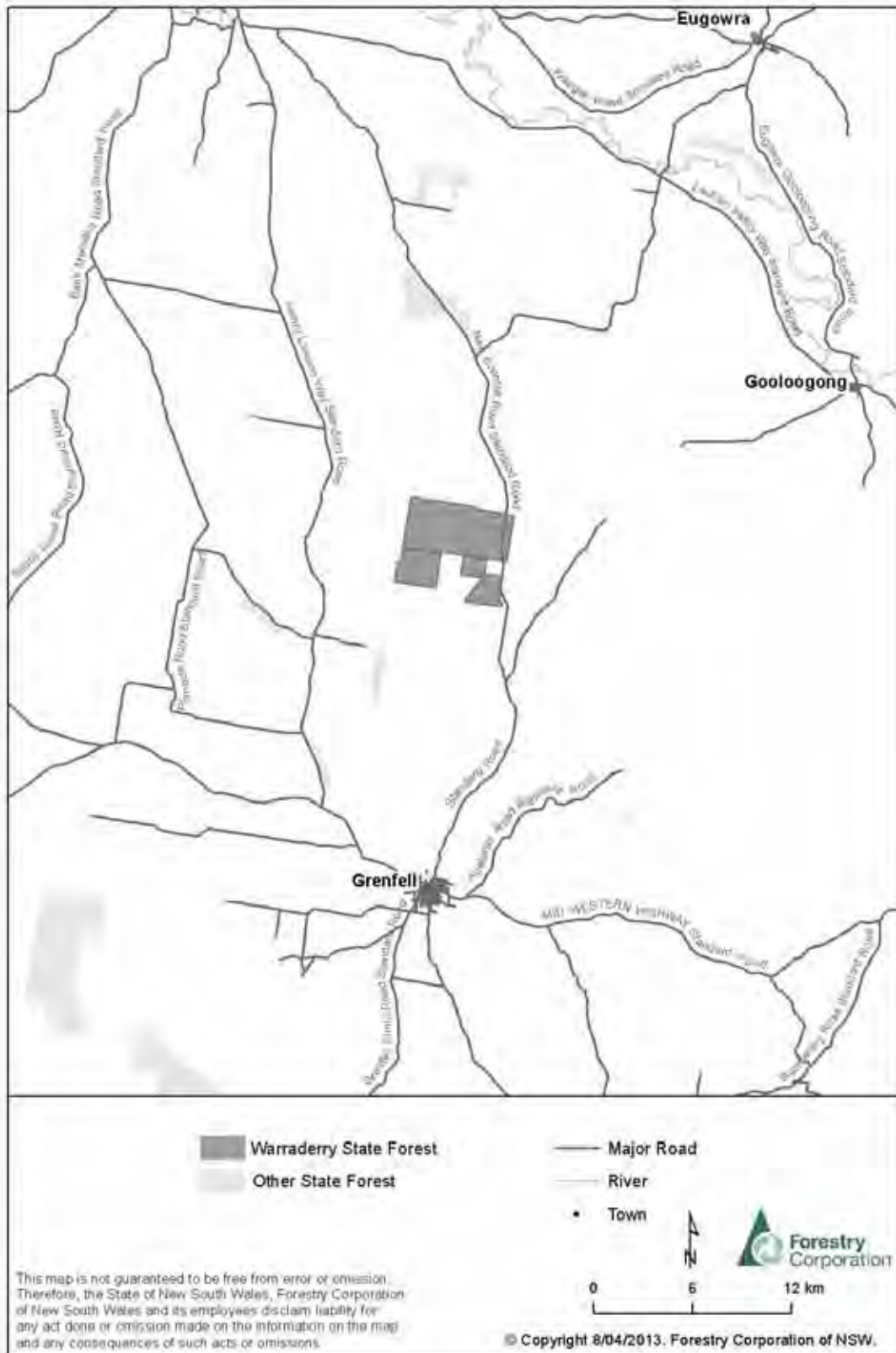
- (a) Gain written permission from Forestry Corporation of NSW or the Game Council on behalf of Forestry Corporation of NSW prior to accessing the declared lands;
- (b) Comply with all conditions in the written permission; and
- (c) Comply with any sign erected by Forestry Corporation of NSW or any sign approved by Forestry Corporation of NSW and erected by the Game Council.

NOTE: This declaration is limited to game animals as prescribed in section 5(1) of the Game and Feral Animal Control Act 2002.

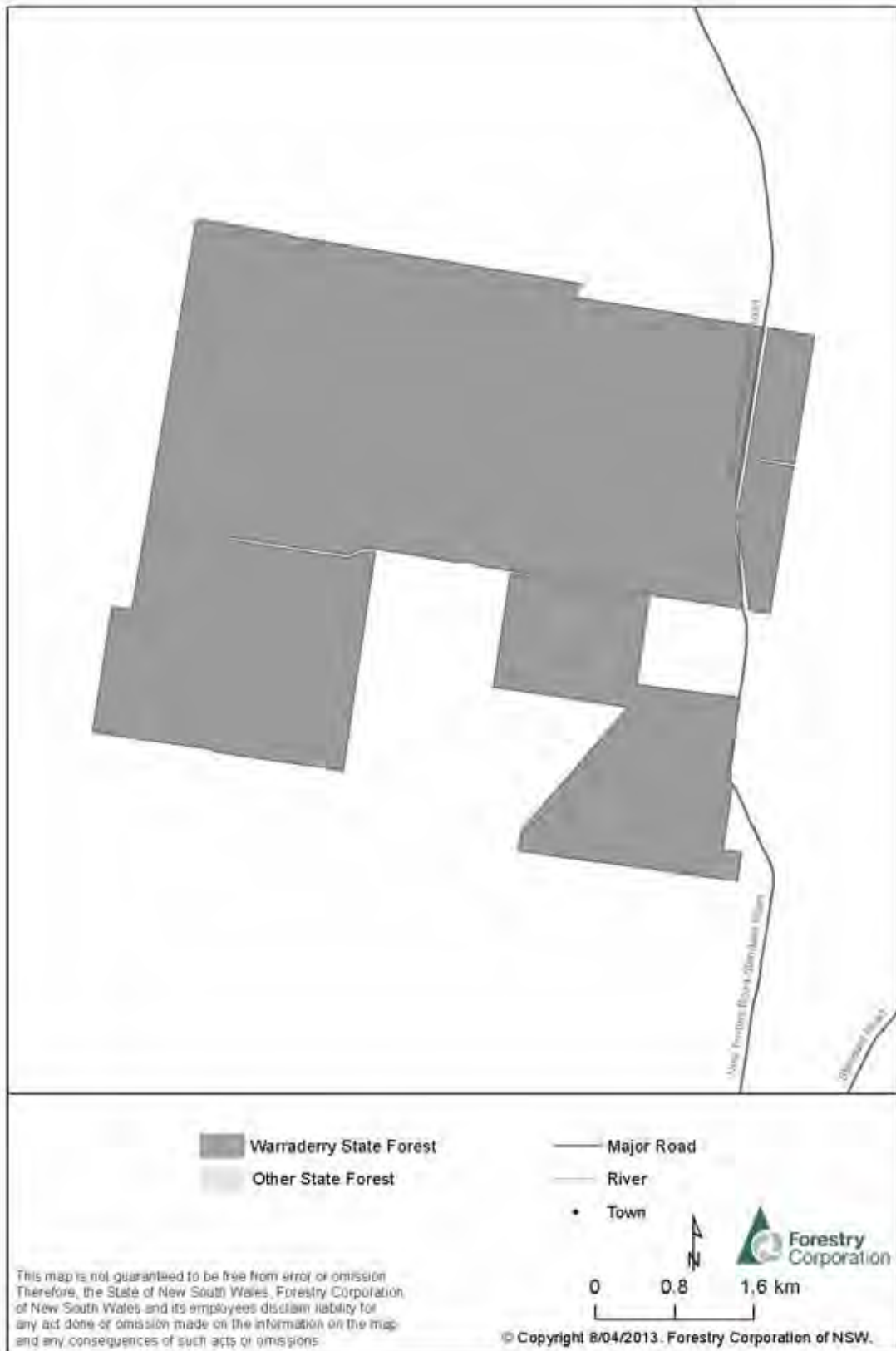
Dated this 29th day of April 2013

KATRINA ANN HODGKINSON, M.P.,
Minister for Primary Industries

Schedule 3 Locality



Schedule 4 Location



GAME AND FERAL ANIMAL CONTROL ACT 2002**ORDER****Declaration of public lands for hunting for the purposes of the
Game and Feral Animal Control Act 2002**

I, KATRINA ANN HODGKINSON, M.P., Minister for Primary Industries, pursuant to section 20 of the Game and Feral Animal Control Act 2002 after having had regard to the matters set out in section 20(4), declare that game animals on public land described in Schedule 1 may be hunted by persons duly licensed, subject to the terms contained in Schedule 2.

SCHEDULE 1 - the declared land**Washpool State Forest**

Washpool State Forest is located approximately 45km south east of the township of Tenterfield. A locality map is contained in Schedule 3 and a location map is contained in Schedule 4.

Washpool State Forest area: 2961 hectares.

SCHEDULE 2 - Terms**1. Duration of the declaration**

This declaration shall remain in force for the period commencing on the date this Order is made until 26th of April 2023.

2. Authority of this declaration

This declaration does not confer authority to do anything that is inconsistent with the requirements of any other Act or law.

3. Requirements of the declaration

A person who hunts on the declared lands must:

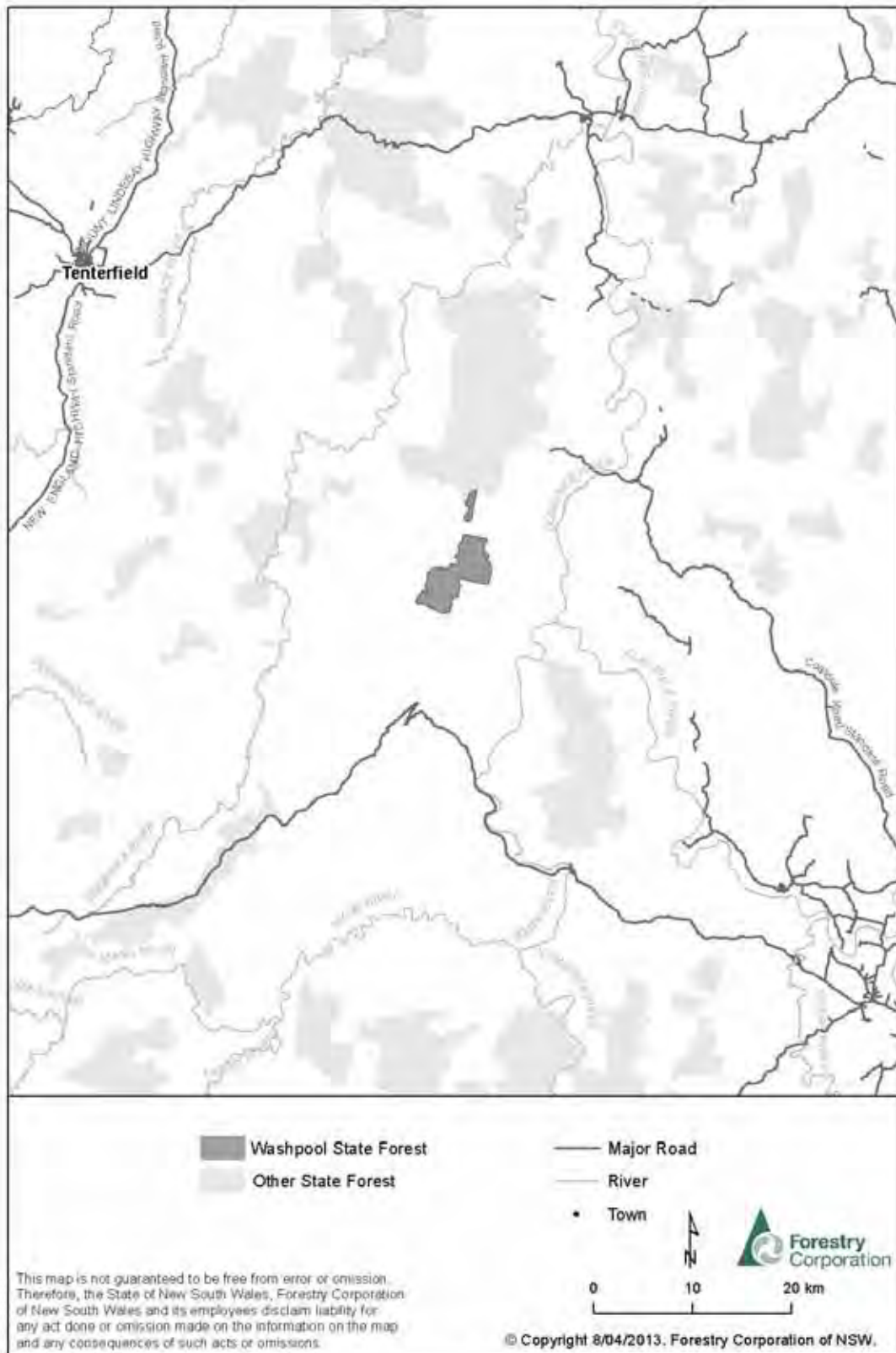
- (a) Gain written permission from Forestry Corporation of NSW or the Game Council on behalf of Forestry Corporation of NSW prior to accessing the declared lands;
- (b) Comply with all conditions in the written permission; and
- (c) Comply with any sign erected by Forestry Corporation of NSW or any sign approved by Forestry Corporation of NSW and erected by the Game Council.

NOTE: This declaration is limited to game animals as prescribed in section 5(1) of the Game and Feral Animal Control Act 2002.

Dated this 29th day of April 2013

KATRINA ANN HODGKINSON, M.P.,
Minister for Primary Industries

Schedule 3 Locality



Schedule 4 Location



GAME AND FERAL ANIMAL CONTROL ACT 2002
ORDER

Declaration of public lands for hunting for the purposes of the
Game and Feral Animal Control Act 2002

I, KATRINA ANN HODGKINSON, M.P., Minister for Primary Industries, pursuant to section 20 of the Game and Feral Animal Control Act 2002 after having had regard to the matters set out in section 20(4), declare that game animals on public land described in Schedule 1 may be hunted by persons duly licensed, subject to the terms contained in Schedule 2.

SCHEDULE 1 - the declared land

Weddin State Forest

Weddin State Forest is located approximately 39km north west of the township of Young. A locality map is contained in Schedule 3 and a location map is contained in Schedule 4.

Weddin State Forest area: 2365 hectares.

SCHEDULE 2 - Terms

1. Duration of the declaration

This declaration shall remain in force for the period commencing on the date this Order is made until 26th of April 2023.

2. Authority of this declaration

This declaration does not confer authority to do anything that is inconsistent with the requirements of any other Act or law.

3. Requirements of the declaration

A person who hunts on the declared lands must:

- (a) Gain written permission from Forestry Corporation of NSW or the Game Council on behalf of Forestry Corporation of NSW prior to accessing the declared lands;
- (b) Comply with all conditions in the written permission; and
- (c) Comply with any sign erected by Forestry Corporation of NSW or any sign approved by Forestry Corporation of NSW and erected by the Game Council.

NOTE: This declaration is limited to game animals as prescribed in section 5(1) of the Game and Feral Animal Control Act 2002.


Dated this 29th day of April 2013

KATRINA ANN HODGKINSON, M.P.,
Minister for Primary Industries

Schedule 3 Locality



Schedule 4 Location



GAME AND FERAL ANIMAL CONTROL ACT 2002**ORDER****Declaration of public lands for hunting for the purposes of the
Game and Feral Animal Control Act 2002**

I, KATRINA ANN HODGKINSON, M.P., Minister for Primary Industries, pursuant to section 20 of the Game and Feral Animal Control Act 2002 after having had regard to the matters set out in section 20(4), declare that game animals on public land described in Schedule 1 may be hunted by persons duly licensed, subject to the terms contained in Schedule 2.

SCHEDULE 1 - the declared land**Weelah State Forest**

Weelah State Forest is located approximately 32km south of the township of Condobolin. A locality map is contained in Schedule 3 and a location map is contained in Schedule 4.

Weelah State Forest area: 1498 hectares.

SCHEDULE 2 - Terms**1. Duration of the declaration**

This declaration shall remain in force for the period commencing on the date this Order is made until 26th of April 2023.

2. Authority of this declaration

This declaration does not confer authority to do anything that is inconsistent with the requirements of any other Act or law.

3. Requirements of the declaration

A person who hunts on the declared lands must:

- (a) Gain written permission from Forestry Corporation of NSW or the Game Council on behalf of Forestry Corporation of NSW prior to accessing the declared lands;
- (b) Comply with all conditions in the written permission; and
- (c) Comply with any sign erected by Forestry Corporation of NSW or any sign approved by Forestry Corporation of NSW and erected by the Game Council.

NOTE: This declaration is limited to game animals as prescribed in section 5(1) of the Game and Feral Animal Control Act 2002.


Dated this 29th day of April 2013

KATRINA ANN HODGKINSON, M.P.,
Minister for Primary Industries

Schedule 3 Locality



Schedule 4 Location



GAME AND FERAL ANIMAL CONTROL ACT 2002
ORDER

**Declaration of public lands for hunting for the purposes of the
Game and Feral Animal Control Act 2002**

I, KATRINA ANN HODGKINSON, M.P., Minister for Primary Industries, pursuant to section 20 of the Game and Feral Animal Control Act 2002 after having had regard to the matters set out in section 20(4), declare that game animals on public land described in Schedule 1 may be hunted by persons duly licensed, subject to the terms contained in Schedule 2.

SCHEDULE 1 - the declared land
Wharfdale State Forest

Wharfdale State Forest is located approximately 88km north of the township of Condobolin. A locality map is contained in Schedule 3 and a location map is contained in Schedule 4.

Wharfdale State Forest area: 599 hectares.

SCHEDULE 2 - Terms

1. Duration of the declaration

This declaration shall remain in force for the period commencing on the date this Order is made until 26th of April 2023.

2. Authority of this declaration

This declaration does not confer authority to do anything that is inconsistent with the requirements of any other Act or law.

3. Requirements of the declaration

A person who hunts on the declared lands must:

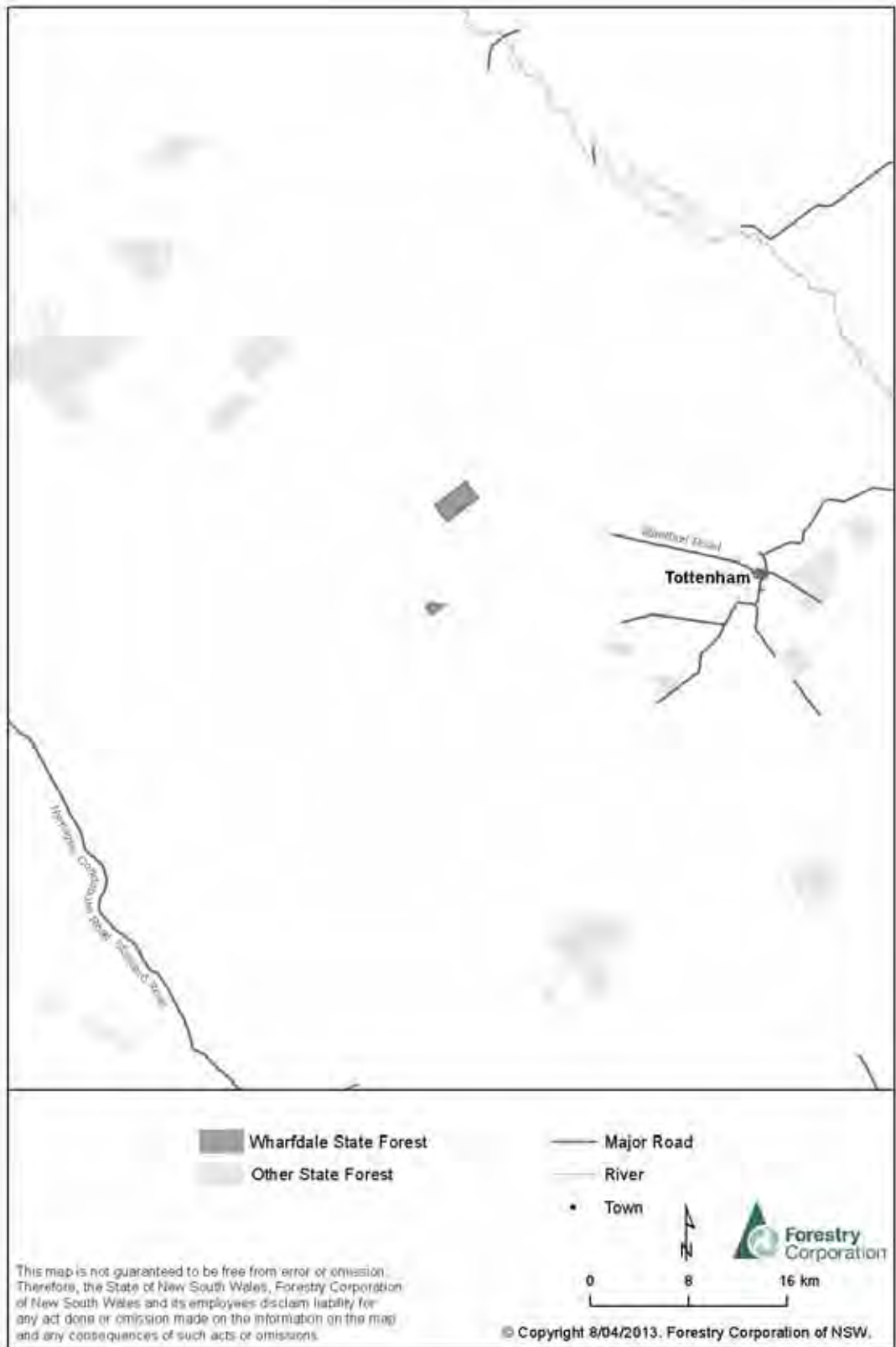
- (a) Gain written permission from Forestry Corporation of NSW or the Game Council on behalf of Forestry Corporation of NSW prior to accessing the declared lands;
- (b) Comply with all conditions in the written permission; and
- (c) Comply with any sign erected by Forestry Corporation of NSW or any sign approved by Forestry Corporation of NSW and erected by the Game Council.

NOTE: This declaration is limited to game animals as prescribed in section 5(1) of the Game and Feral Animal Control Act 2002.

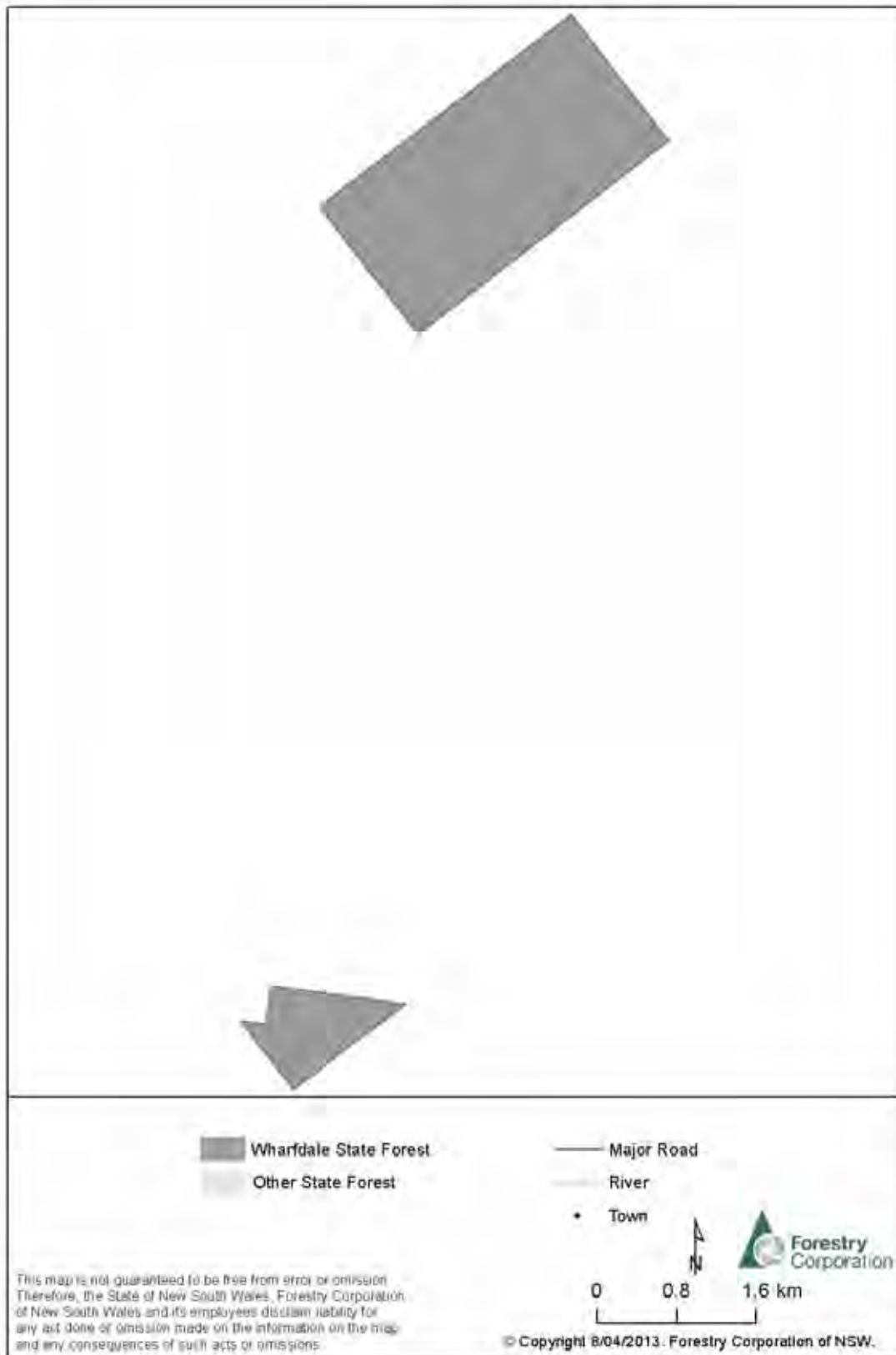
Dated this 29th day of April 2013

KATRINA ANN HODGKINSON, M.P.,
Minister for Primary Industries

Schedule 3 Locality



Schedule 4 Location



GAME AND FERAL ANIMAL CONTROL ACT 2002
ORDER

Declaration of public lands for hunting for the purposes of the
Game and Feral Animal Control Act 2002

I, KATRINA ANN HODGKINSON, M.P., Minister for Primary Industries, pursuant to section 20 of the Game and Feral Animal Control Act 2002 after having had regard to the matters set out in section 20(4), declare that game animals on public land described in Schedule 1 may be hunted by persons duly licensed, subject to the terms contained in Schedule 2.

SCHEDULE 1 - the declared land

Wilbertroy State Forest

Wilbertroy State Forest is located approximately 35km west of the township of Forbes. A locality map is contained in Schedule 3 and a location map is contained in Schedule 4.

Wilbertroy State Forest area: 996 hectares.

SCHEDULE 2 - Terms

1. Duration of the declaration

This declaration shall remain in force for the period commencing on the date this Order is made until 26th of April 2023.

2. Authority of this declaration

This declaration does not confer authority to do anything that is inconsistent with the requirements of any other Act or law.

3. Requirements of the declaration

A person who hunts on the declared lands must:

- (a) Gain written permission from Forestry Corporation of NSW or the Game Council on behalf of Forestry Corporation of NSW prior to accessing the declared lands;
- (b) Comply with all conditions in the written permission; and
- (c) Comply with any sign erected by Forestry Corporation of NSW or any sign approved by Forestry Corporation of NSW and erected by the Game Council.

NOTE: This declaration is limited to game animals as prescribed in section 5(1) of the Game and Feral Animal Control Act 2002.


Dated this 29th day of April 2013

KATRINA ANN HODGKINSON, M.P.,
Minister for Primary Industries

Schedule 3 Locality



Schedule 4 Location



GAME AND FERAL ANIMAL CONTROL ACT 2002
ORDER

**Declaration of public lands for hunting for the purposes of the
Game and Feral Animal Control Act 2002**

I, KATRINA ANN HODGKINSON, M.P., Minister for Primary Industries, pursuant to section 20 of the Game and Feral Animal Control Act 2002 after having had regard to the matters set out in section 20(4), declare that game animals on public land described in Schedule 1 may be hunted by persons duly licensed, subject to the terms contained in Schedule 2.

SCHEDULE 1 - the declared land
Wingello State Forest

Wingello State Forest is located approximately 21km south west of the township of Moss Vale. A locality map is contained in Schedule 3 and a location map is contained in Schedule 4.

Wingello State Forest area: 3970 hectares.

SCHEDULE 2 - Terms

1. Duration of the declaration

This declaration shall remain in force for the period commencing on the date this Order is made until 26th of April 2023.

2. Authority of this declaration

This declaration does not confer authority to do anything that is inconsistent with the requirements of any other Act or law.

3. Requirements of the declaration

A person who hunts on the declared lands must:

- (a) Gain written permission from Forestry Corporation of NSW or the Game Council on behalf of Forestry Corporation of NSW prior to accessing the declared lands;
- (b) Comply with all conditions in the written permission; and
- (c) Comply with any sign erected by Forestry Corporation of NSW or any sign approved by Forestry Corporation of NSW and erected by the Game Council.

NOTE: This declaration is limited to game animals as prescribed in section 5(1) of the Game and Feral Animal Control Act 2002.

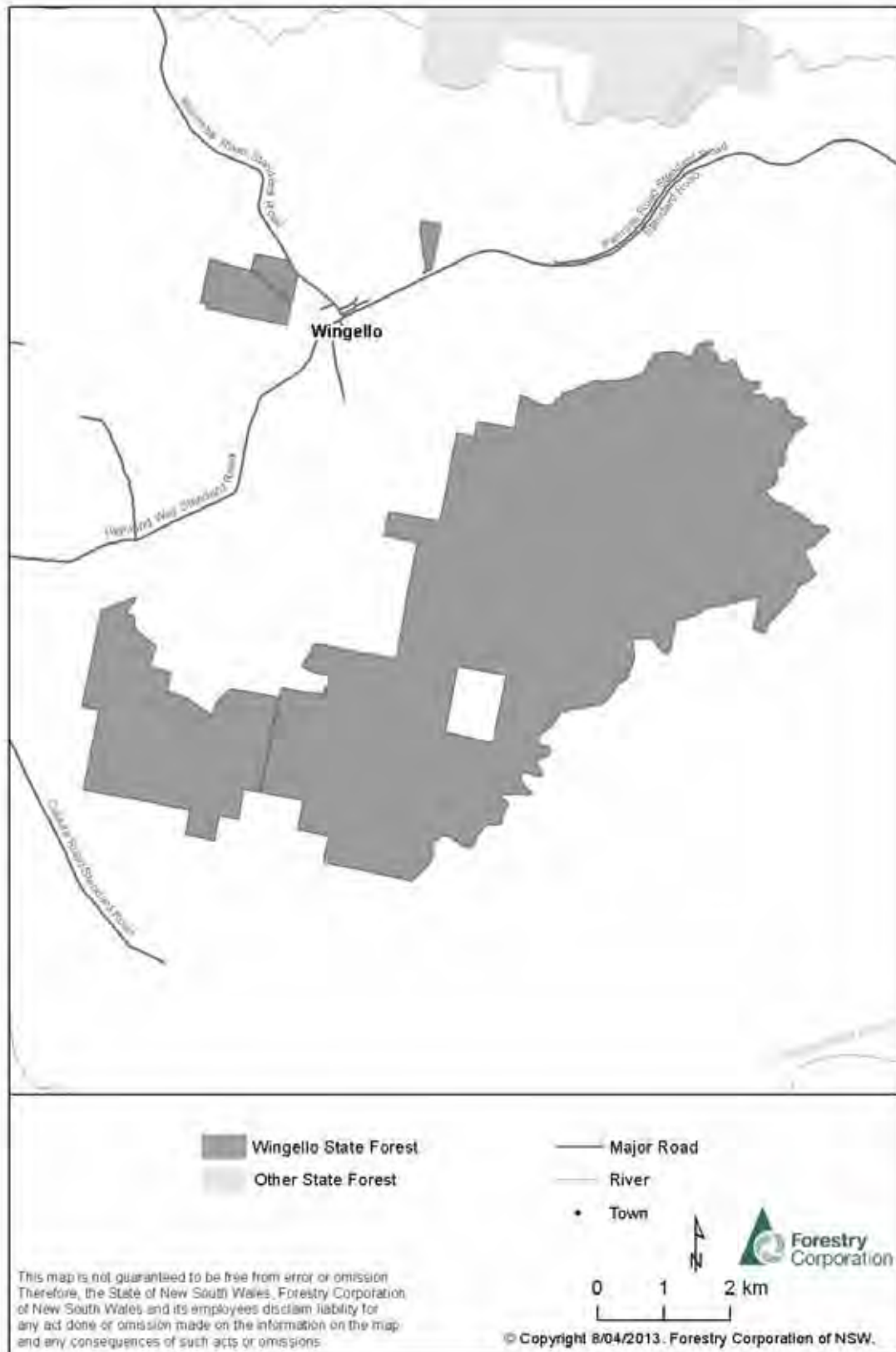
Dated this 29th day of April 2013

KATRINA ANN HODGKINSON, M.P.,
Minister for Primary Industries

Schedule 3 Locality



Schedule 4 Location



GAME AND FERAL ANIMAL CONTROL ACT 2002
ORDER

Declaration of public lands for hunting for the purposes of the
Game and Feral Animal Control Act 2002

I, KATRINA ANN HODGKINSON, M.P., Minister for Primary Industries, pursuant to section 20 of the Game and Feral Animal Control Act 2002 after having had regard to the matters set out in section 20(4), declare that game animals on public land described in Schedule 1 may be hunted by persons duly licensed, subject to the terms contained in Schedule 2.

SCHEDULE 1 - the declared land

Wolgan State Forest

Wolgan State Forest is located approximately 21km north of the township of Lithgow. A locality map is contained in Schedule 3 and a location map is contained in Schedule 4.

Wolgan State Forest area: 1205 hectares.

SCHEDULE 2 - Terms

1. Duration of the declaration

This declaration shall remain in force for the period commencing on the date this Order is made until 26th of April 2023.

2. Authority of this declaration

This declaration does not confer authority to do anything that is inconsistent with the requirements of any other Act or law.

3. Requirements of the declaration

A person who hunts on the declared lands must:

- (a) Gain written permission from Forestry Corporation of NSW or the Game Council on behalf of Forestry Corporation of NSW prior to accessing the declared lands;
- (b) Comply with all conditions in the written permission; and
- (c) Comply with any sign erected by Forestry Corporation of NSW or any sign approved by Forestry Corporation of NSW and erected by the Game Council.

NOTE: This declaration is limited to game animals as prescribed in section 5(1) of the Game and Feral Animal Control Act 2002.

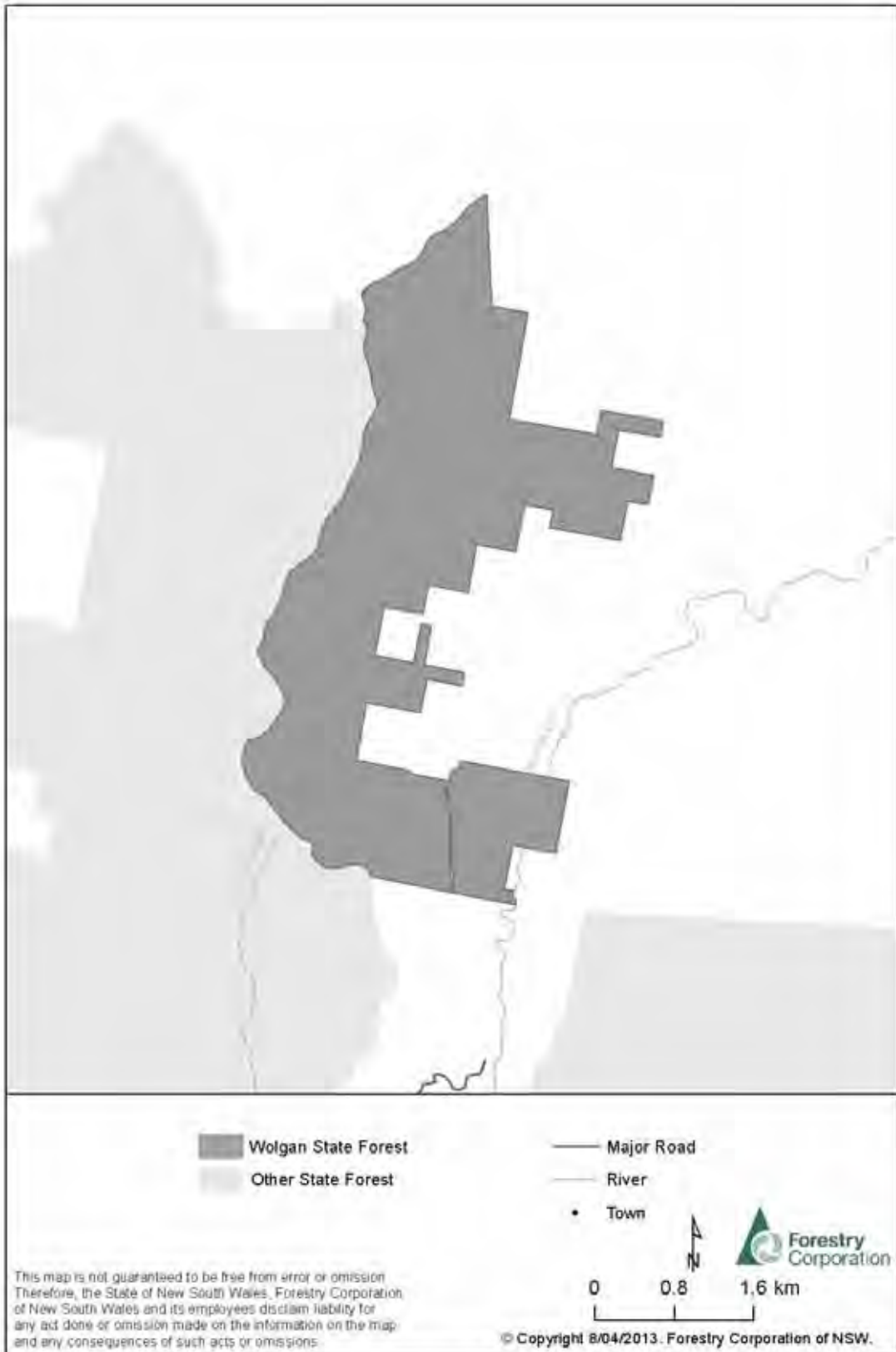
Dated this 29th day of April 2013

KATRINA ANN HODGKINSON, M.P.,
Minister for Primary Industries

Schedule 3 Locality



Schedule 4 Location



GAME AND FERAL ANIMAL CONTROL ACT 2002
ORDER

**Declaration of public lands for hunting for the purposes of the
Game and Feral Animal Control Act 2002**

I, KATRINA ANN HODGKINSON, M.P., Minister for Primary Industries, pursuant to section 20 of the Game and Feral Animal Control Act 2002 after having had regard to the matters set out in section 20(4), declare that game animals on public land described in Schedule 1 may be hunted by persons duly licensed, subject to the terms contained in Schedule 2.

SCHEDULE 1 - the declared land
Woomargama State Forest

Woomargama State Forest is located approximately 64km west of the township of Albury. A locality map is contained in Schedule 3 and a location map is contained in Schedule 4.

Woomargama State Forest area: 2075 hectares.

SCHEDULE 2 - Terms

1. Duration of the declaration

This declaration shall remain in force for the period commencing on the date this Order is made until 26th of April 2023.

2. Authority of this declaration

This declaration does not confer authority to do anything that is inconsistent with the requirements of any other Act or law.

3. Requirements of the declaration

A person who hunts on the declared lands must:

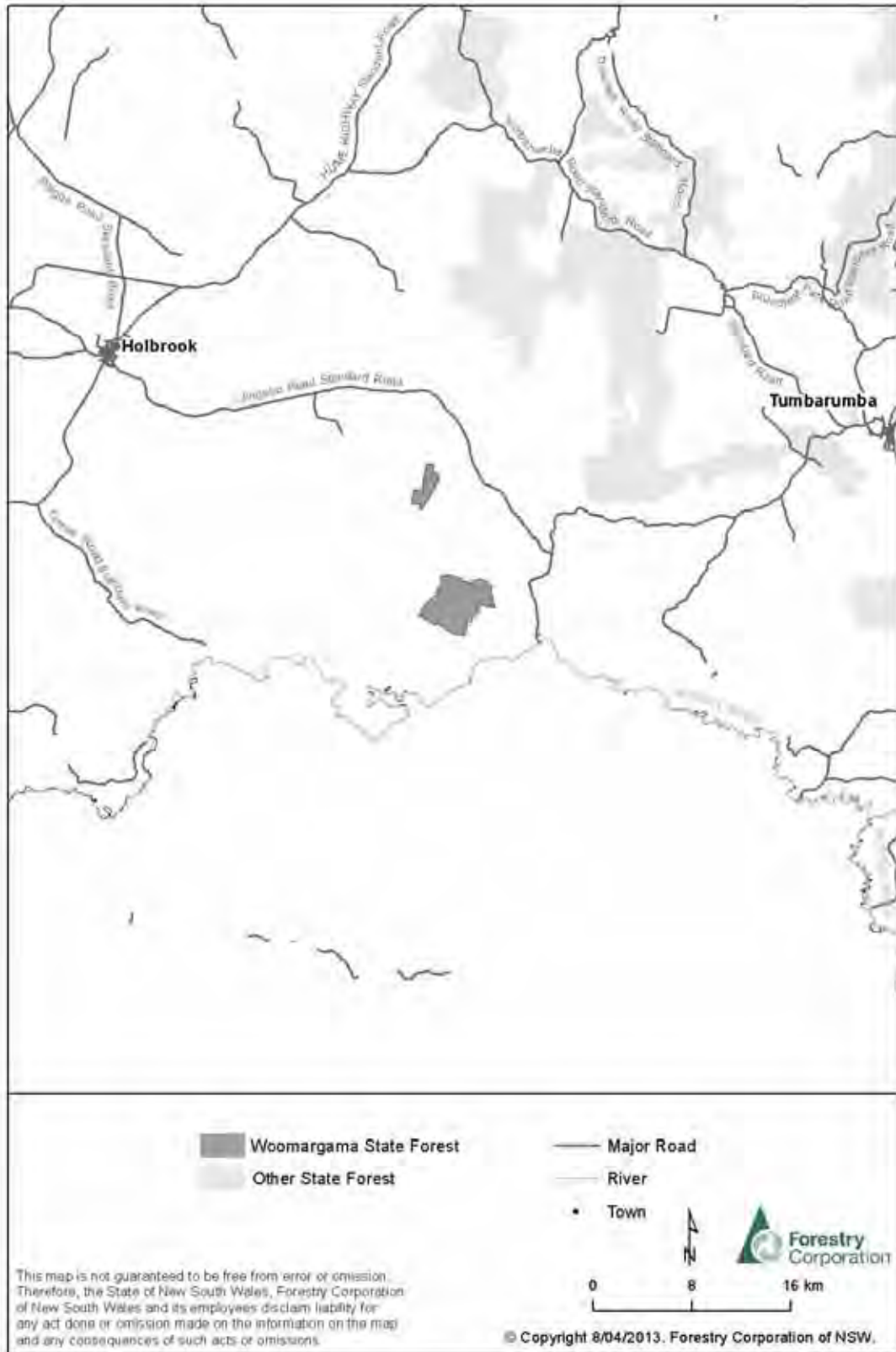
- (a) Gain written permission from Forestry Corporation of NSW or the Game Council on behalf of Forestry Corporation of NSW prior to accessing the declared lands;
- (b) Comply with all conditions in the written permission; and
- (c) Comply with any sign erected by Forestry Corporation of NSW or any sign approved by Forestry Corporation of NSW and erected by the Game Council.

NOTE: This declaration is limited to game animals as prescribed in section 5(1) of the Game and Feral Animal Control Act 2002.

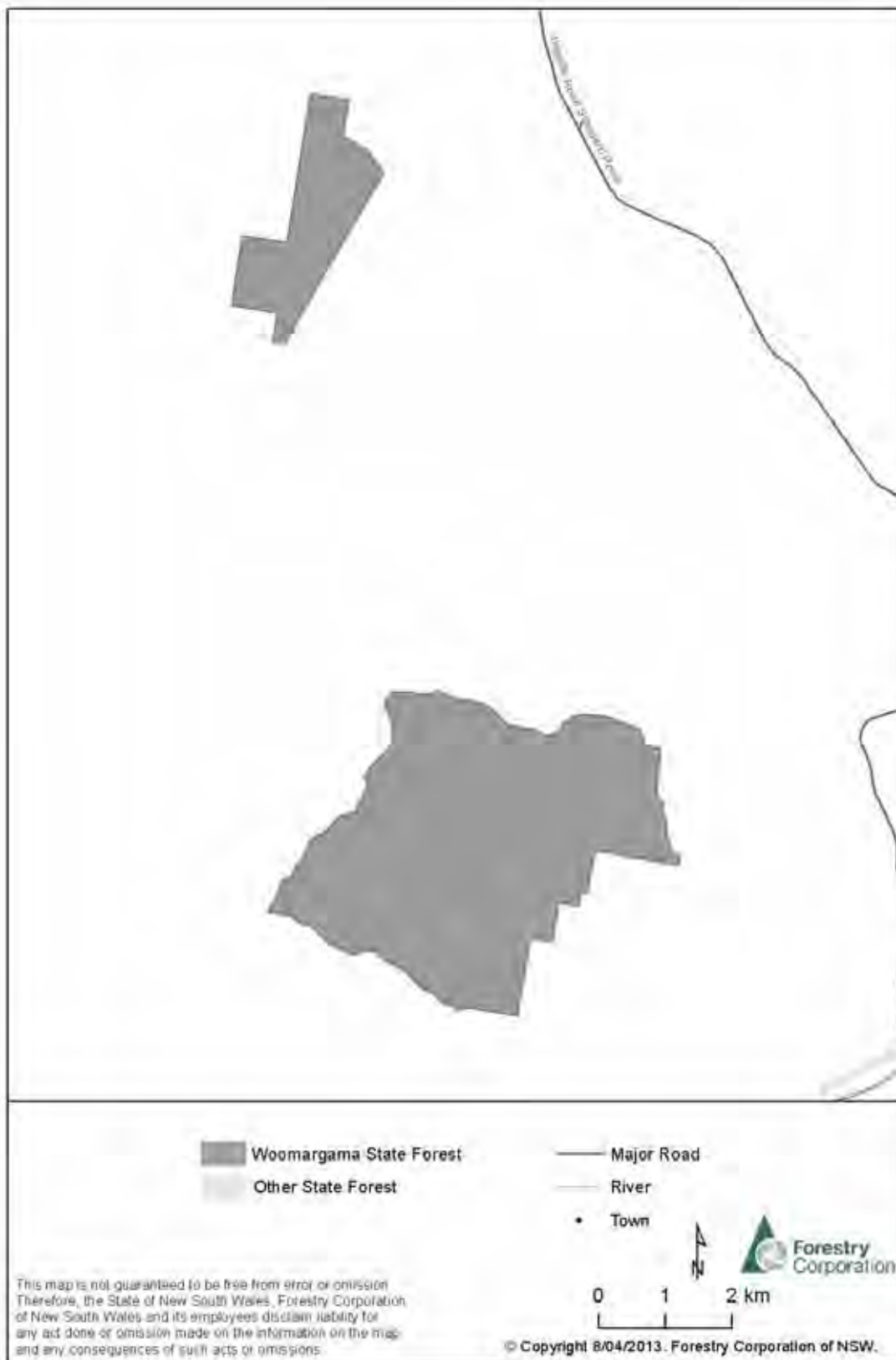
Dated this 29th day of April 2013

KATRINA ANN HODGKINSON, M.P.,
Minister for Primary Industries

Schedule 3 Locality



Schedule 4 Location



ISSN 0155-6320

Authorised to be printed
TONY DUCKMANTON, Government Printer.