



# Government Gazette

OF THE STATE OF  
NEW SOUTH WALES

Number 95

Friday, 31 October 2014

Published under the authority of the Government by the Parliamentary Counsel

## LEGISLATION

### Assents to Acts

#### ACTS OF PARLIAMENT ASSENTED TO

Legislative Assembly Office, Sydney 23 October 2014

It is hereby notified, for general information, that His Excellency the Governor, has, in the name and on behalf of Her Majesty, this day assented to the under mentioned Acts passed by the Legislative Assembly and Legislative Council of New South Wales in Parliament assembled, viz.:

Act No. 54 — An Act to make miscellaneous amendments to the *Child Protection (Offenders Registration) Act 2000* as a result of the statutory review of that Act; and for other purposes. [**Child Protection (Offenders Registration) Amendment (Statutory Review) Bill**]

Act No. 55 — An Act to make miscellaneous amendments to the *Mine Subsidence Compensation Act 1961* relating to claims for compensation under that Act; and for other purposes. [**Mine Subsidence Compensation Amendment Bill**]

Act No. 56 — An Act to make miscellaneous changes to certain State revenue legislation. [**State Revenue Legislation Further Amendment Bill**]

Act No. 57 — An Act to amend the *Water Industry Competition Act 2006* following the Urban Water Regulation Review and to make consequential amendments to other legislation. [**Water Industry Competition Amendment (Review) Bill**]

Act No. 58 — An Act to amend the *Crimes (High Risk Offenders) Act 2006* to make further provision for the supervision and detention of high risk sex offenders and high risk violent offenders; and for other purposes. [**Crimes (High Risk Offenders) Amendment Bill**]

Act No. 59 — An Act to make miscellaneous amendments to various Acts with respect to criminal offences and procedure; and for other purposes. [**Crimes Legislation Amendment Bill**]

Act No. 60 — An Act to amend the *Health Services Act 1997* to make further provision for the charging and recovery of ambulance fees; and for related purposes. [**Health Services Amendment (Ambulance Fees) Bill**]

RONDA MILLER  
Clerk of the Legislative Assembly

#### ACTS OF PARLIAMENT ASSENTED TO

Legislative Assembly Office, Sydney 28 October 2014

It is hereby notified, for general information, that His Excellency the Governor, has, in the name and on behalf of Her Majesty, this day assented to the under mentioned Acts passed by the Legislative Assembly and Legislative Council of New South Wales in Parliament assembled, viz.:

Act No. 61 — An Act to amend the *Constitution Act 1902* with respect to the office of a Parliamentary presiding officer, and to amend consequentially the *Parliamentary Remuneration Act 1989*. [**Constitution Amendment (Parliamentary Presiding Officers) Bill**]

Act No. 62 — An Act to amend the *Education Act 1990* in relation to the prohibition on the provision of financial assistance to or for the benefit of non-government schools that operate for profit; and for other purposes. [**Education Amendment (Not-for-profit Non-Government School Funding) Bill**]

Act No. 63 — An Act to amend the *Election Funding, Expenditure and Disclosures Act 1981* to make special provision with respect to the 2015 State general election and to make further provision with respect to election funding, expenditure and disclosures generally. [**Election Funding, Expenditure and Disclosures Amendment Bill**]

Act No. 64 — An Act to amend the *Community Relations Commission and Principles of Multiculturalism Act 2000* to rename the Community Relations Commission as Multicultural NSW, to constitute the Advisory Board of Multicultural NSW and to make other changes with respect to the Commission and the multicultural principles; and for other purposes. [**Multicultural NSW Legislation Amendment Bill**]

Act No. 65 — An Act to amend the *Contaminated Land Management Act 1997*, *Protection of the Environment Operations Act 1997* and *Radiation Control Act 1990* to increase certain penalties for offences and strengthen and align the enforcement provisions of those Acts; to amend the *Protection of the Environment Administration Act 1991* with respect to payments into the Environment Protection Authority Fund; and to make consequential amendments to other legislation. [**Protection of the Environment Legislation Amendment Bill**]

Act No. 66 — An Act to amend the *Rural Fires Act 1997* and other legislation to make further provision with respect to fire-related offences and fire permits. [**Rural Fires Amendment Bill**]

Act No. 67 — An Act to amend certain State revenue legislation to make further provision for the assessment and payment of tax by electronic means. [**State Revenue Legislation Amendment (Electronic Transactions) Bill**]

Act No. 68 — An Act to amend the *Teacher Accreditation Act 2004* to make further provision with respect to the accreditation of teachers; and for other purposes. [**Teacher Accreditation Amendment Bill**]

Act No. 69 — An Act to amend the *Criminal Records Act 1991* to allow convictions for certain homosexual sexual conduct offences to become extinguished; and for related purposes. [**Criminal Records Amendment (Historical Homosexual Offences) Bill**]

RONDA MILLER  
Clerk of the Legislative Assembly

---

## Other Legislation

---



New South Wales

# Transport Administration (Sydney Trains—Fares) Further Amendment Order 2014

under the

Transport Administration Act 1988

I, Howard Collins, the Chief Executive of Sydney Trains, in pursuance of section 85 (1) of the *Transport Administration Act 1988*, make the following Order.

Dated, this 23rd day of October 2014.

HOWARD COLLINS  
Chief Executive of Sydney Trains

### Explanatory note

A new Senior/Pensioner Opal smartcard is being released. The peak and off-peak fares for the new Opal smartcard for travel on Sydney Trains services are the same as the existing peak and off-peak concession fares for travel on those trains. The daily fare cap for the holders of a Senior/Pensioner Opal smartcard is \$2.50 (unlike the concession daily (Monday to Saturday) fare cap which is \$7.50).

Certain tickets (the return off-peak adult fares for MyTrain 1, 2, 3, 4 and 5 tickets, the weekly and fortnightly full fares for MyTrain 1, 2, 3, 4 and 5 tickets, the monthly, quarterly and yearly full and concession fares for MyTrain 1, 2, 3, 4 and 5 tickets, and the monthly, quarterly and yearly full fares for MyMulti 1, 2 and 3 tickets) have not been available for purchase since 1 September 2014.

The object of this Order is to amend the *Transport Administration (Sydney Trains—Fares) Order 2013*:

- (a) to set out the daily fare cap of \$2.50 under the Senior/Pensioner Opal smartcard, and
- (b) to clarify the weekly full fare (\$60) and weekly concession fare (\$30) caps under the Opal smartcard, and
- (c) to omit the fares for tickets that are no longer being sold, and
- (d) to make clear that it is eligible holders of concessional travel passes to whom concession fares apply.

This Order is made under section 85 (1) of the *Transport Administration Act 1988* (as applied to Sydney Trains by clause 18 of the *Transport Administration (General) Regulation 2013*).

Transport Administration (Sydney Trains—Fares) Further Amendment Order 2014 [NSW]

---

## **Transport Administration (Sydney Trains—Fares) Further Amendment Order 2014**

under the

Transport Administration Act 1988

### **1 Name of Order**

This Order is the *Transport Administration (Sydney Trains—Fares) Further Amendment Order 2014*.

### **2 Commencement**

This Order commences on the day on which it is published in the Gazette.

Transport Administration (Sydney Trains—Fares) Further Amendment Order 2014 [NSW]  
 Schedule 1 Amendment of Transport Administration (Sydney Trains—Fares) Order 2013

## Schedule 1 Amendment of Transport Administration (Sydney Trains—Fares) Order 2013

[1] **Clause 4 Fares**

Insert “eligible” before “holders” in clause 4 (2) (b).

[2] **Schedule 1**

Omit the Schedule. Insert instead:

### Schedule 1 MyZone and other fares

(Clause 4 (1))

Single trip fares	Full fare	Concession
MyTrain 1	\$3.80	\$1.90
MyTrain 2	\$4.60	\$2.30
MyTrain 3	\$5.20	\$2.60
MyTrain 4	\$6.80	\$3.40
MyTrain 5	\$8.60	\$4.30

#### Return trip fares

Return peak trip fares	Full fare	Concession
MyTrain 1	\$7.60	\$3.80
MyTrain 2	\$9.20	\$4.60
MyTrain 3	\$10.40	\$5.20
MyTrain 4	\$13.60	\$6.80
MyTrain 5	\$17.20	\$8.60
Return off-peak trip fares	Adult fare	Child fare
MyTrain 1	Not applicable	\$2.50
MyTrain 2	Not applicable	\$3.10
MyTrain 3	Not applicable	\$3.50
MyTrain 4	Not applicable	\$4.60
MyTrain 5	Not applicable	\$5.90

Periodical MyTrain fares	Full fare	Concession
Weekly MyTrain fares		
MyTrain 1	Not applicable	\$14.00
MyTrain 2	Not applicable	\$17.50
MyTrain 3	Not applicable	\$20.50

Transport Administration (Sydney Trains—Fares) Further Amendment Order 2014 [NSW]  
Schedule 1 Amendment of Transport Administration (Sydney Trains—Fares) Order 2013

<b>Periodical MyTrain fares</b>	<b>Full fare</b>	<b>Concession</b>
MyTrain 4	Not applicable	\$26.00
MyTrain 5	Not applicable	\$30.50
<b>Fortnightly MyTrain fares</b>		
MyTrain 1	Not applicable	\$28.00
MyTrain 2	Not applicable	\$35.00
MyTrain 3	Not applicable	\$41.00
MyTrain 4	Not applicable	\$52.00
MyTrain 5	Not applicable	\$61.00

#### **Periodical MyMulti and other multi-trip fares**

<b>Weekly MyMulti fares</b>	<b>Full fare</b>	<b>Concession</b>
MyMulti 1	\$46.00	\$23.00
MyMulti 2	\$54.00	\$27.00
MyMulti 3	\$63.00	\$31.50
<b>MyMulti Day Pass</b>		
MyMulti Day Pass ticket	\$23.00	\$11.50
<b>Family Funday Sunday</b>		
Family Funday Sunday ticket	\$2.50	
<b>Pensioner Excursion</b>		
Pensioner Excursion ticket	\$2.50	

#### **[3] Schedule 2**

Omit the Schedule. Insert instead:

### **Schedule 2 Opal fares for Sydney Trains services**

(Clause 4 (3))

#### **Peak and off-peak fares**

	<b>Peak full fare</b>	<b>Off-peak full fare</b>	<b>Peak concession fare</b>	<b>Off-peak concession fare</b>
Train–distance band 1	\$3.30	\$2.31	\$1.65	\$1.15
Train–distance band 2	\$4.10	\$2.87	\$2.05	\$1.43
Train–distance band 3	\$4.70	\$3.29	\$2.35	\$1.64
Train–distance band 4	\$6.30	\$4.41	\$3.15	\$2.20
Train–distance band 5	\$8.10	\$5.67	\$4.05	\$2.83
Maximum default fare for failure to tap on or off	\$8.10	\$5.67	\$4.05	\$2.83

Transport Administration (Sydney Trains—Fares) Further Amendment Order 2014 [NSW]  
Schedule 1 Amendment of Transport Administration (Sydney Trains—Fares) Order 2013

---

**Fare caps**

<b>Type of fare cap</b>	<b>Amount of full fare cap</b>	<b>Amount of concession fare cap</b>	<b>Amount of Senior/Pensioner cap</b>
Daily fare cap (Monday to Saturday)	\$15.00	\$7.50	\$2.50
Daily fare cap (Sunday)	\$2.50	\$2.50	\$2.50
Weekly fare cap	\$60.00	\$30.00	Not applicable



New South Wales

## Transport Administration (NSW Trains— Fares and Other Charges) Further Amendment Order 2014

under the

Transport Administration Act 1988

I, Rob Mason, the Chief Executive of NSW Trains, in pursuance of section 85 (1) of the *Transport Administration Act 1988*, make the following Order.

Dated, this 24th day of October 2014.

ROB MASON  
Chief Executive of NSW Trains

### Explanatory note

A new Senior/Pensioner Opal smartcard is being released. The peak and off-peak fares for the new Opal smartcard when travelling on NSW Trains services are the same as the existing peak and off-peak concession fares for travel on those trains. The daily fare cap for the holders of a Senior/Pensioner Opal smartcard is \$2.50 (unlike the concession daily (Monday to Saturday) fare cap which is \$7.50).

Certain tickets (the return off-peak adult fares for MyTrain 1, 2, 3, 4 and 5 tickets, the weekly and fortnightly full fares for MyTrain 1, 2, 3, 4 and 5 tickets, the monthly, quarterly and yearly full and concession fares for MyTrain 1, 2, 3, 4 and 5 tickets, and the monthly, quarterly and yearly full fares for MyMulti 1, 2 and 3 tickets) have not been available for purchase since 1 September 2014.

The object of this Order is to amend the *Transport Administration (NSW Trains—Fares and Other Charges) Order 2013*:

- (a) to set out the daily fare cap of \$2.50 under the Senior/Pensioner Opal smartcard, and
- (b) to clarify the weekly full fare (\$60) and weekly concession fare (\$30) caps under the Opal smartcard, and,
- (c) to omit the fares for tickets that are no longer being sold, and
- (d) to make clear that it is eligible holders of concessional travel passes to whom concession fares apply.

This Order is made under section 85 (1) of the *Transport Administration Act 1988* (as applied to NSW Trains by clause 40 of the *Transport Administration (General) Regulation 2013*).



Transport Administration (NSW Trains—Fares and Other Charges) Further Amendment Order 2014 [NSW]

---

## **Transport Administration (NSW Trains—Fares and Other Charges) Further Amendment Order 2014**

under the

Transport Administration Act 1988

### **1 Name of Order**

This Order is the *Transport Administration (NSW Trains—Fares and Other Charges) Further Amendment Order 2014*.

### **2 Commencement**

This Order commences on the day on which it is published in the Gazette.

Transport Administration (NSW Trains—Fares and Other Charges) Further Amendment Order 2014 [NSW]  
 Schedule 1 Amendment of Transport Administration (NSW Trains—Fares and Other Charges) Order 2013

## Schedule 1 Amendment of Transport Administration (NSW Trains—Fares and Other Charges) Order 2013

[1] **Clause 4 Fares and other charges**

Insert “eligible” before “holders” in clause 4 (4) (b).

[2] **Schedule 1**

Omit the Schedule. Insert instead:

### Schedule 1 MyZone and other fares

(Clause 4 (1))

Single trip fares	Full fare	Concession
MyTrain 1	\$3.80	\$1.90
MyTrain 2	\$4.60	\$2.30
MyTrain 3	\$5.20	\$2.60
MyTrain 4	\$6.80	\$3.40
MyTrain 5	\$8.60	\$4.30

#### Return trip fares

Return peak trip fares	Full fare	Concession
MyTrain 1	\$7.60	\$3.80
MyTrain 2	\$9.20	\$4.60
MyTrain 3	\$10.40	\$5.20
MyTrain 4	\$13.60	\$6.80
MyTrain 5	\$17.20	\$8.60
Return off-peak trip fares	Adult fare	Child fare
MyTrain 1	Not applicable	\$2.50
MyTrain 2	Not applicable	\$3.10
MyTrain 3	Not applicable	\$3.50
MyTrain 4	Not applicable	\$4.60
MyTrain 5	Not applicable	\$5.90

Periodical MyTrain fares	Full fare	Concession
Weekly MyTrain fares		
MyTrain 1	Not applicable	\$14.00
MyTrain 2	Not applicable	\$17.50
MyTrain 3	Not applicable	\$20.50
MyTrain 4	Not applicable	\$26.00

Transport Administration (NSW Trains—Fares and Other Charges) Further Amendment Order 2014 [NSW]  
Schedule 1 Amendment of Transport Administration (NSW Trains—Fares and Other Charges) Order 2013

<b>Periodical MyTrain fares</b>	<b>Full fare</b>	<b>Concession</b>
MyTrain 5	Not applicable	\$30.50
<b>Fortnightly MyTrain fares</b>		
MyTrain 1	Not applicable	\$28.00
MyTrain 2	Not applicable	\$35.00
MyTrain 3	Not applicable	\$41.00
MyTrain 4	Not applicable	\$52.00
MyTrain 5	Not applicable	\$61.00

#### **Periodical MyMulti and other multi-trip fares**

<b>Weekly MyMulti fares</b>	<b>Full fare</b>	<b>Concession</b>
MyMulti 1	\$46.00	\$23.00
MyMulti 2	\$54.00	\$27.00
MyMulti 3	\$63.00	\$31.50
<b>MyMulti Day Pass</b>		
MyMulti Day Pass ticket	\$23.00	\$11.50
<b>Family Funday Sunday</b>		
Family Funday Sunday ticket	\$2.50	
<b>Pensioner Excursion</b>		
Pensioner Excursion ticket	\$2.50	

<b>Newcastle Green TravelPass</b>	<b>Full fare</b>	<b>Concession</b>
Newcastle Green TravelPass ticket (weekly)	\$54.00	\$27.00
Newcastle Green TravelPass ticket (quarterly)	\$565.00	Not applicable
Newcastle Green TravelPass ticket (yearly)	\$2,043.00	Not applicable

### [3] **Schedule 3**

Omit the Schedule. Insert instead:

## **Schedule 3 Opal fares for NSW Trains services**

(Clause 4 (5))

#### **Peak and off-peak fares**

	<b>Peak full fare</b>	<b>Off-peak full fare</b>	<b>Peak concession fare</b>	<b>Off-peak concession fare</b>
Train—distance band 1	\$3.30	\$2.31	\$1.65	\$1.15
Train—distance band 2	\$4.10	\$2.87	\$2.05	\$1.43
Train—distance band 3	\$4.70	\$3.29	\$2.35	\$1.64
Train—distance band 4	\$6.30	\$4.41	\$3.15	\$2.20

Transport Administration (NSW Trains—Fares and Other Charges) Further Amendment Order 2014 [NSW]  
 Schedule 1 Amendment of Transport Administration (NSW Trains—Fares and Other Charges) Order 2013

	<b>Peak full fare</b>	<b>Off-peak full fare</b>	<b>Peak concession fare</b>	<b>Off-peak concession fare</b>
Train–distance band 5	\$8.10	\$5.67	\$4.05	\$2.83
Maximum default fare for failure to tap on or off	\$8.10	\$5.67	\$4.05	\$2.83

#### **Fare caps**

<b>Type of fare cap</b>	<b>Amount of full fare cap</b>	<b>Amount of concession fare cap</b>	<b>Amount of Senior/Pensioner cap</b>
Daily fare cap (Monday to Saturday)	\$15.00	\$7.50	\$2.50
Daily fare cap (Sunday)	\$2.50	\$2.50	\$2.50
Weekly fare cap	\$60.00	\$30.00	Not applicable



New South Wales

# Transport Administration (State Transit Authority—Fares) Further Amendment Order 2014

under the

Transport Administration Act 1988

I, Peter Rowley, the Chief Executive of the State Transit Authority, in pursuance of section 85 (2) of the *Transport Administration Act 1988*, make the following Order.

Dated, this 27th day of October 2014.

PETER ROWLEY

Chief Executive of the State Transit Authority

## Explanatory note

A new Senior/Pensioner Opal smartcard is being released. The fares for the new Opal smartcard when travelling on Opal-enabled State Transit Authority and privately owned buses are the same as the existing concession fares for travel on those buses. The daily fare cap for the holders of a Senior/Pensioner Opal smartcard is \$2.50 (unlike the concession daily (Monday to Saturday) fare cap which is \$7.50).

Certain tickets (the monthly, quarterly and yearly periodical adult fares for MyMulti 1, 2 and 3 tickets) have not been available for purchase since 1 September 2014, and the Special (Kings Cross to Railway Square) Service ticket is no longer in use.

The object of this Order is to amend the *Transport Administration (State Transit Authority—Fares) Order 2010*:

- (a) to set out the daily fare cap of \$2.50 under the Senior/Pensioner Opal smartcard, and
- (b) to clarify the weekly full fare (\$60) and weekly concession fare (\$30) caps under the Opal smartcard, and
- (c) to omit the fares for tickets that are no longer being sold or in use, and
- (d) to make clear that it is eligible holders of concessional travel passes to whom concession fares apply.

This Order is made under section 85 (2) of the *Transport Administration Act 1988*.

Transport Administration (State Transit Authority—Fares) Further Amendment Order 2014 [NSW]

---

## **Transport Administration (State Transit Authority—Fares) Further Amendment Order 2014**

under the

Transport Administration Act 1988

### **1 Name of Order**

This Order is the *Transport Administration (State Transit Authority—Fares) Further Amendment Order 2014*.

### **2 Commencement**

This Order commences on the day on which it is published in the Gazette.

Transport Administration (State Transit Authority—Fares) Further Amendment Order 2014 [NSW]  
Schedule 1 Amendment of Transport Administration (State Transit Authority—Fares) Order 2013

## Schedule 1 Amendment of Transport Administration (State Transit Authority—Fares) Order 2013

### [1] Clause 3 Fares

Insert “eligible” before “holders” in clause 3 (2) (b).

### [2] Schedule 1 MyZone and other fares

Omit the following:

#### Monthly Periodical Fares

MyMulti 1	175.00	Not applicable
MyMulti 2	206.00	Not applicable
MyMulti 3	246.00	Not applicable

#### Quarterly Periodical Fares

MyMulti 1	484.00	Not applicable
MyMulti 2	567.00	Not applicable
MyMulti 3	676.00	Not applicable

#### Yearly Periodical Fares

MyMulti 1	1,748.00	Not applicable
MyMulti 2	2,052.00	Not applicable
MyMulti 3	2,444.00	Not applicable

### [3] Schedule 1

Omit the matter relating to the Special (Kings Cross to Railway Square) Service ticket.

### [4] Schedule 2

Omit the Schedule. Insert instead:

## Schedule 2 Opal fares for bus services

(Clause 3 (3))

	Full fare	Concession fare
Bus—distance band 1	\$2.10	\$1.05
Bus—distance band 2	\$3.50	\$1.75
Bus—distance band 3	\$4.50	\$2.25
Maximum default fare for failure to tap on or off	\$4.50	\$2.25

#### Fare caps

Type of fare cap	Amount of full fare cap	Amount of concession fare cap	Amount of Senior/Pensioner cap
Daily fare cap (Monday to Saturday)	\$15.00	\$7.50	\$2.50
Daily fare cap (Sunday)	\$2.50	\$2.50	\$2.50
Weekly fare cap	\$60.00	\$30.00	Not applicable

---

## Roads and Maritime Services

---

### ROADS ACT 1993

Notice of Dedication of Land as Public Road at  
Blackwall in the Gosford City Council area

Roads and Maritime Services, by its delegate, dedicates  
the land described in the schedule below as public road  
under section 10 of the Roads Act 1993.

K Durie  
Manager, Compulsory Acquisition & Road Dedication  
Roads and Maritime Services

---

### SCHEDULE

ALL those pieces or parcels of land situated in the  
Gosford City Council area, Parish of Patonga and  
County of Northumberland, shown as Lots 19 to 22  
inclusive Deposited Plan 1184915.

(RMS Papers: 184.1317; RO SF2014/078021)



## Department of Trade and Investment, Regional Infrastructure and Services

Notice is given that the following applications have been received:

### EXPLORATION LICENCE APPLICATIONS

(T14-1149)

No. 5099, EMX NSW 1 PTY LTD (ACN 165 156 918), area of 51 units, for Group 1, dated 24 October 2014 (Sydney Mining Division).

(T14-1150)

No. 5100, OCHRE RESOURCES PTY LTD (ACN 112 833 351), area of 32 units, for Group 1, dated 27 October 2014 (Orange Mining Division).

The Hon ANTHONY ROBERTS, MP  
Minister for Resources and Energy

Notice is given that the following applications have been withdrawn:

### EXPLORATION LICENCE APPLICATIONS

(T14-1061)

No. 5015, VOLCAN AUSTRALIA CORPORATION PTY LTD (ACN 131 553 341), County of Arrawatta and County of Gough, Map Sheet (9138, 9139, 9239). Withdrawal took effect on 22 October 2014.

(T14-1062)

No. 5016, VOLCAN AUSTRALIA CORPORATION PTY LTD (ACN 131 553 341), County of Arrawatta and County of Gough, Map Sheet (9139). Withdrawal took effect on 22 October 2014.

(T14-1063)

No. 5017, VOLCAN AUSTRALIA CORPORATION PTY LTD (ACN 131 553 341), County of Arrawatta, County of Burnett, County of Gough, County of Hardinge and County of Murchison, Map Sheet (9038, 9138). Withdrawal took effect on 22 October 2014.

(T14-1064)

No. 5018, VOLCAN AUSTRALIA CORPORATION PTY LTD (ACN 131 553 341), County of Arrawatta and County of Burnett, Map Sheet (9038, 9039). Withdrawal took effect on 22 October 2014.

The Hon ANTHONY ROBERTS, MP  
Minister for Resources and Energy

Notice is given that the following applications for renewal have been received:

(14-3386)

Authorisation No. 406, WHITEHAVEN COAL MINING LIMITED (ACN 086 426 253), area of 2410 hectares. Application for renewal received 28 October 2014.

(14-3350)

Exploration Licence No. 6479, ROCKWELL RESOURCES PTY LIMITED (ACN 107 798 998), area of 6 units. Application for renewal received 24 October 2014.

(14-3345)

Exploration Licence No. 7429, SPUR HILL NO2 PTY LIMITED (ACN 139 147 667) AND SPUR HILL U.T. PTY LTD (ACN 139 090 814), area of 3344 hectares. Application for renewal received 24 October 2014.

(T12-1052)

Exploration Licence No. 7986, WALLA MINES LTD (ACN 146 239 858), area of 10 units. Application for renewal received 22 October 2014.

(T12-1059)

Exploration Licence No. 7989, GOLDEN CROSS OPERATIONS PTY LTD. (ACN 050 212 827), area of 35 units. Application for renewal received 23 October 2014.

(T12-1035)

Exploration Licence No. 7993, TELLUS RESOURCES LTD (ACN 144 733 595), area of 53 units. Application for renewal received 24 October 2014.

(T12-1048)

Exploration Licence No. 8005, ELSMORE RESOURCES LIMITED (ACN 145 701 033), area of 16 units. Application for renewal received 28 October 2014.

The Hon ANTHONY ROBERTS, MP  
Minister for Resources and Energy

### RENEWAL OF CERTAIN AUTHORITIES

Notice is given that the following authorities have been renewed:

(11-5761)

Coal Lease No. 382 (Act 1973), MAITLAND MAIN COLLIERIES PTY LTD (ACN 000 012 652), JFE STEEL AUSTRALIA (GC) PTY LTD (ACN 113 447 466), JS GLENNIES CREEK PTY LTD (ACN 113 447 055), NS GLENNIES CREEK PTY LIMITED (ACN 113 447 331), POS-GC PTY LTD (ACN 113 446 414) AND VALE AUSTRALIA (GC) PTY LTD (ACN 097 238 349), Parish of Auckland, County of Durham; Parish of Broughton, County of Durham; Parish of Goorangoola, County of Durham; and Parish of Vane, County of Durham, Map Sheet (9133-3-S), area of 3933 hectares, for a further term until 11 November 2033. Renewal effective on and from 10 October 2014.

(11-5504)

Coal Lease No. 388 (Act 1973), ENDEAVOUR COAL PTY LIMITED (ACN 099 830 476), Parish of Appin, County of Cumberland; and Parish of Menangle, County of Cumberland, Map Sheet (9029-1-S, 9029-4-S), area of 47.2 hectares, for a further term until 22 January 2034. Renewal effective on and from 24 June 2014.

(11-5832)

Mining Lease No. 1529 (Act 1992), WHITE MINING (NSW) PTY LIMITED (ACN 089 414 595) AND ICRA ASHTON PTY LTD (ACN 097 499 780), Parish of Vane, County of Durham, Map Sheet (9133-3-S), area of 128.7 hectares, for a further term until 11 November 2021. Renewal effective on and from 13 October 2014.

(10-7609)

Mining Purposes Lease No. 263 (Act 1973), MT ARTHUR COAL PTY LIMITED (ACN 000 181 902), Parish of Brougham, County of Durham, Map Sheet (9033-2-N), area of 121.3 hectares, for a further term until 17 October 2032. Renewal effective on and from 13 October 2014.

The Hon ANTHONY ROBERTS, MP  
Minister for Resources and Energy

---

### REFUSAL OF APPLICATIONS FOR RENEWAL

Notice is given that the applications for renewal in respect of the following authorities have been refused:

(07-0195)

Exploration Licence No. 7036, ICARUS MINES PTY LTD (ACN 140 149 515), County of Gordon, Map Sheet (8632), area of 33 units. The authority ceased to have effect on 22 October 2014.

(T11-0124)

Exploration Licence No. 7928, SILVER MINES LIMITED (ACN 107 452 942), Counties of Bligh, Lincoln and Napier, Map Sheet (8734, 8833, 8834), area of 46 units. The authority ceased to have effect on 22 October 2014.

The Hon ANTHONY ROBERTS, MP  
Minister for Resources and Energy

---

### EXPIRY

Mining Purposes Lease No. 317 (Act 1973), PETER DAVID HALL, Parish of Wallangulla, County of Finch; and Parish of Wallangulla, County of Finch. This title expired on 25 October 2014.

The Hon ANTHONY ROBERTS, MP  
Minister for Resources and Energy

### REQUEST FOR CANCELLATION OF AUTHORITY

Notice is given that the following application has been received:

(T08-0227)

Exploration Licence No. 7265, THOMSON RESOURCES LTD, (ACN 138 358 728), County of Yantara, area of 25 Units. Application for Cancellation was received on 20 October 2014.

(T13-1046)

Exploration Licence No. 8167, MMG EXPLORATION PTY LTD, (ACN 119 136 659), County of Yancowinna, area of 9 Units. Application for Cancellation was received on 22 October 2014.(T14-1036)

Exploration Licence No. 8284, THOMSON RESOURCES LTD, (ACN 138 358 728), County of Phillip, area of 2 Units. Application for Cancellation was received on 20 October 2014.

The Hon ANTHONY ROBERTS, MP  
Minister for Resources and Energy

---

### ERRATUM

In the *NSW Government Gazette* of 24 October 2014, No 89, pages 3495 & 3496 Petroleum Exploration Licence Nos 468, 469 and 470 were incorrectly included under the heading "CANCELLATION OF AUTHORITIES AT REQUEST OF HOLDERS". These licences were cancelled by the Minister under section 22 (1) (a) of the *Petroleum (Onshore) Act 1991*.

The Hon ANTHONY ROBERTS, MP  
Minister for Resources and Energy

## LANDS

**ARMIDALE CROWN LANDS OFFICE**  
**108 Faulkner Street (PO Box 199A), Armidale NSW 2350**  
**Phone: (02) 6770 3100 Fax (02) 6771 5348**

**NOTICE OF PURPOSE OTHER THAN THE  
DECLARED PURPOSE PURSUANT TO  
SECTION 34A (2) OF THE  
CROWN LANDS ACT 1989**

Pursuant to section 34A (2) (b) of the *Crown Lands Act 1989*, the Crown reserve with the declared public purpose specified in Column 2 of the Schedule, is to be used or occupied for a purpose other than the declared purpose specified in Column 1 of the Schedule.

KEVIN HUMPHRIES, MP  
Minister for Natural Resources, Lands and Water

SCHEDULE

<i>Column 1</i>	<i>Column 2</i>
Holding Yard (Animal Shelter) (Relevant Interest – S34A Licence – RI 537331); Grazing (Relevant Interest – S34A Licence – RI 537331); Tank (Relevant Interest – S34A Licence – RI 537331); Storage Area (Relevant Interest – S34A Licence – RI 537331)	Reserve No 96297 Public Purpose: future public requirements Notified: 27 August 1982 File Reference: 14/06191

**APPOINTMENT OF TRUST BOARD MEMBERS**

Pursuant to section 93 of the *Crown Lands Act 1989*, the persons whose names are specified in Column 1 of the Schedule hereunder are appointed, for the terms of office specified in that Column, as members of the trust board for the reserve trust specified opposite thereto in Column 2, which has been established and appointed as trustee of the reserve referred to opposite thereto in Column 3 of the Schedule.

KEVIN HUMPHRIES, MP  
Minister for Natural Resources, Lands and Water

SCHEDULE

<i>Column 1</i>	<i>Column 2</i>	<i>Column 3</i>
Naomi Katherine DAVIDSON (new member)	Guyra War Memorial Hall Trust	Reserve No 87995 Public Purpose: war memorial (hall site) Notified: 6 November 1970 File Reference: AE80R13-002

For a term commencing  
the date of this notice  
and expiring 9 May 2018.

SCHEDULE

<i>Column 1</i>	<i>Column 2</i>	<i>Column 3</i>
Richard ENNIS (re-appointment) Ross William THOMPSON (re-appointment) Leanne THOMPSON (re-appointment)	Swan Vale Recreation Reserve Trust	Reserve No 80092 Public Purpose: camping, public recreation Notified: 25 October 1957 File Reference: AE81R40-002

For a term commencing  
1 December 2014 and  
expiring 30 November 2019.

SCHEDULE

<i>Column 1</i>	<i>Column 2</i>	<i>Column 3</i>
Donald James GERRARD (new member) Susan Jane Freeman CARTMILL (new member) Allan James MILLER (re-appointment) Lesley APPS (re-appointment) Peter Digby FOSTER (re-appointment)	Ebor Sports And Recreation Reserve Trust	Reserve No 89706 Public Purpose: public recreation Notified: 9 January 1976 File Reference: AE99R39

For a term commencing  
1 December 2014 and  
expiring 30 November 2019.

**DUBBO CROWN LANDS OFFICE**  
**45 Wingewarra Street (PO Box 1840), Dubbo NSW 2830**  
**Phone: (02) 6883 3300 Fax: (02) 6884 2067**

**NOTICE OF PURPOSE OTHER THAN THE  
DECLARED PURPOSE PURSUANT TO  
SECTION 34A (2) OF THE  
CROWN LANDS ACT 1989**

Pursuant to section 34A (2) (b) of the *Crown Lands Act 1989*, the Crown reserve with the declared public purpose specified in Column 2 of the Schedule, is to be used or occupied for a purpose other than the declared purpose specified in Column 1 of the Schedule.

KEVIN HUMPHRIES, MP  
Minister for Natural Resources, Lands and Water

SCHEDULE

<i>Column 1</i>	<i>Column 2</i>
Recreation (Relevant Interest – S34A Licence – RI 530508)	Reserve No 52934 Public Purpose: travelling stock, camping Notified: 16 August 1918 File Reference: 14/01241

SCHEDULE

<i>Column 1</i>	<i>Column 2</i>
Recreation (Relevant Interest – S34A Licence – RI 530508)	Reserve No 69987 Public Purpose: public recreation Notified: 4 April 1941 File Reference: 14/01241

SCHEDULE

<i>Column 1</i>	<i>Column 2</i>
Recreation (Relevant Interest – S34A Licence – RI 530508)	Reserve No 69992 Public Purpose: travelling stock Notified: 4 April 1941 File Reference: 14/01241

SCHEDULE

<i>Column 1</i>	<i>Column 2</i>
Recreation (Relevant Interest – S34A Licence – RI 530508)	Reserve No 82251 Public Purpose: public baths Notified: 8 January 1960 File Reference: 14/01241

SCHEDULE

<i>Column 1</i>	<i>Column 2</i>
Recreation (Relevant Interest – S34A Licence – RI 530508)	Dedication No 1001144 Public Purpose: public recreation Notified: 7 September 1910 File Reference: 14/01241

**ORDER – AUTHORISATION OF ADDITIONAL  
PURPOSE UNDER SECTION 121A**

Pursuant to section 121A of the *Crown Lands Act 1989*, I authorise by this Order, the purpose specified in Column 1 to be an additional purpose to the declared purpose of the reserves specified opposite thereto in Column 2 of the Schedule.

KEVIN HUMPHRIES, MP  
Minister for Natural Resources, Lands and Water

SCHEDULE

<i>Column 1</i>	<i>Column 2</i>
Community Purposes	Reserve No 78945 Public Purpose: showground, racecourse Notified: 5 October 1956 File Reference: 14/07969

**GOULBURN OFFICE**  
**159 Auburn Street, Goulburn NSW 2580**  
**(PO Box 2215, Dangar NSW 2309)**  
**Phone: (02) 4824 3700 Fax: (02) 4822 4287**

**REVOCATION OF RESERVATION  
OF CROWN LAND**

Pursuant to section 90 of the *Crown Lands Act 1989*, the reservation of Crown land specified in Column 1 of the Schedule hereunder is revoked to the extent specified opposite thereto in Column 2 of the Schedule.

KEVIN HUMPHRIES, MP  
Minister for Natural Resources, Lands and Water

SCHEDULE

<i>Column 1</i>	<i>Column 2</i>
Land District: Queanbeyan	The part being
Local Government Area: Palerang Council	Lot 63, DP 754870
Locality: Captains Flat	Parish: Bullongong
Reserve No 754870	County: Murray
Public Purpose: Future Public Requirements	of an area of 1.02 ha.
Notified: 29 June 2007	
Consisting of various Lots	
File Reference: 14/06997	

**RESERVATION OF CROWN LAND**

Pursuant to section 87 of the *Crown Lands Act 1989*, the Crown land specified in Column 1 of the schedule hereunder is reserved as specified opposite thereto in Column 2 of the Schedule.

KEVIN HUMPHRIES, MP  
Minister for Natural Resources, Lands and Water

SCHEDULE

<i>Column 1</i>	<i>Column 2</i>
Land District: Queanbeyan	Reserve No 1038388
Local Government Area: Palerang Council	Public Purpose: rural services
Locality: Captains Flat	
Lot 63, DP 754870	
Parish: Bullongong	
County: Murray	
Area: About 1.02ha	
File Reference: 14/06997	

**APPOINTMENT OF RESERVE TRUST  
AS TRUSTEE OF A RESERVE**

Pursuant to section 92 (1) of the *Crown Lands Act 1989*, the reserve trust specified in Column 1 of the Schedule hereunder is appointed as trustee of the reserve specified opposite thereto in Column 2 of the Schedule.

KEVIN HUMPHRIES, MP  
Minister for Natural Resources, Lands and Water

SCHEDULE

<i>Column 1</i>	<i>Column 2</i>
Palerang Council Crown Reserves Reserve Trust	Reserve No 1038388
	Public Purpose: rural services
	Notified: This Day
	File Reference: 14/06997

**APPOINTMENT OF TRUST BOARD MEMBERS**

Pursuant to section 93 of the *Crown Lands Act 1989*, the persons whose names are specified in Column 1 of the Schedule hereunder are appointed, for the terms of office specified in that Column, as members of the trust board for the reserve trust specified opposite thereto in Column 2, which has been established and appointed as trustee of the reserve referred to opposite thereto in Column 3 of the Schedule.

KEVIN HUMPHRIES, MP  
Minister for Natural Resources, Lands and Water

SCHEDULE

<i>Column 1</i>	<i>Column 2</i>	<i>Column 3</i>
Jan Cornelis MOERKERKE (new member)	Tallong Picnic & Recreation Reserve Trust	Reserve No 1018688
		Public Purpose: public recreation
		Notified: 15 May 2009
		File Reference: 09/06564

For a term commencing the date of this notice and expiring 9 July 2019.

SCHEDULE

<i>Column 1</i>	<i>Column 2</i>	<i>Column 3</i>
Benjamin Lee GIFFORD (new member)	Moss Vale Recreation Ground Reserve Trust	Reserve No. 1038108
John Frederick DALL (new member)		Public Purpose: public recreation
Trevor Mark VERHEY (new member)		Notified: 14 March 2014
Glenn Robert CAMPBELL (new member)		File Reference: 14/01982

For a term commencing the date of this notice and expiring 30 October 2019.

**GRAFTON OFFICE**  
**49-51 Victoria Street, Grafton NSW 2460**  
**(PO Box 2185, Dangar NSW 2309)**  
**Phone: 1300 886 235 Fax: (02) 6642 5375**

**NOTIFICATION OF CLOSING OF A ROAD**

In pursuance of the provisions of the *Roads Act 1993*, the road hereunder described is closed and the lands comprised therein cease to be public road and the rights of passage and access that previously existed in relation to the road is extinguished. Upon closing, title to the land, comprising the former public road, vests in the body specified in the Schedule hereunder.

KEVIN HUMPHRIES, MP  
 Minister for Natural Resources, Lands and Water

**DESCRIPTION**

*Parish – Mannus; County – Selwyn*  
*Land District – Tumbarumba; LGA – Tumbarumba*

Road Closed: Lot 2, DP 1189848  
 File No: 10/15075

**SCHEDULE**

On closing, the land within Lot 2, DP 1189848 remains vested in the State of New South Wales as Crown land.

**NOTIFICATION OF CLOSING OF A ROAD**

In pursuance of the provisions of the *Roads Act 1993*, the road hereunder described is closed and the lands comprised therein cease to be public road and the rights of passage and access that previously existed in relation to the road is extinguished. Upon closing, title to the land, comprising the former public road, vests in the body specified in the Schedule hereunder.

KEVIN HUMPHRIES, MP  
 Minister for Natural Resources, Lands and Water

**DESCRIPTION**

*Parishes – Narrabri, Killarney; County – Nandewar*  
*Land District – Narrabri; LGA – Narrabri*

Road Closed: Lot 1, DP 1199235  
 File No: 13/03803

**SCHEDULE**

On closing, the land within Lot 1, DP 1199235 remains vested in the State of New South Wales as Crown land.

**NOTIFICATION OF CLOSING OF A ROAD**

In pursuance of the provisions of the *Roads Act 1993*, the road hereunder described is closed and the lands comprised therein cease to be public road and the rights of passage and access that previously existed in relation to the road is extinguished. Upon closing, title to the land, comprising the former public road, vests in the body specified in the Schedule hereunder.

KEVIN HUMPHRIES, MP  
 Minister for Natural Resources, Lands and Water

**DESCRIPTION**

*Parish – Kempsey; County – Macquarie*  
*Land District – Kempsey; LGA – Kempsey*

Road Closed: Lots 1–6, DP 1200329  
 File No: 10/00080

**SCHEDULE**

On closing, the land within Lots 1–6, DP 1200329 remains vested in the State of New South Wales as Crown land.

**NOTIFICATION OF CLOSING OF A ROAD**

In pursuance of the provisions of the *Roads Act 1993*, the road hereunder described is closed and the lands comprised therein cease to be public road and the rights of passage and access that previously existed in relation to the road is extinguished. Upon closing, title to the land, comprising the former public road, vests in the body specified in the Schedule hereunder.

KEVIN HUMPHRIES, MP  
 Minister for Natural Resources, Lands and Water

**DESCRIPTION**

*Parish – Tia; County – Vernon*  
*Land District – Walcha; LGA – Walcha*

Road Closed: Lot 1, DP 1200114  
 File No: 14/00891

**SCHEDULE**

On closing, the land within Lot 1, DP 1200114 remains vested in the State of New South Wales as Crown land.

**NOTIFICATION OF CLOSING OF A ROAD**

In pursuance of the provisions of the *Roads Act 1993*, the road hereunder described is closed and the lands comprised therein cease to be public road and the rights of passage and access that previously existed in relation to the road is extinguished. Upon closing, title to the land, comprising the former public road, vests in the body specified in the Schedule hereunder.

KEVIN HUMPHRIES, MP  
 Minister for Natural Resources, Lands and Water

**DESCRIPTION**

*Parish – Coba; County – Monteagle*  
*Land District – Grenfell; LGA – Weddin*

Road Closed: Lot 2, DP 1197284  
 File No: CL/00202

**SCHEDULE**

On closing, the land within Lot 2, DP 1197284 remains vested in the State of New South Wales as Crown land.

**NOTIFICATION OF CLOSING OF A ROAD**

In pursuance of the provisions of the *Roads Act 1993*, the road hereunder described is closed and the lands comprised therein cease to be public road and the rights of passage and access that previously existed in relation to the road is extinguished. Upon closing, title to the land, comprising the former public road, vests in the body specified in the Schedule hereunder.

KEVIN HUMPHRIES, MP  
Minister for Natural Resources, Lands and Water

**DESCRIPTION**

*Parish – Uralla; County – Sandon  
Land District – Armidale; LGA – Uralla*

Road Closed: Lot 2, DP 1200771

File No: 14/02419

**SCHEDULE**

On closing, the land within Lot 2, DP 1200771 remains vested in the State of New South Wales as Crown land.

**NOTIFICATION OF CLOSING OF A ROAD**

In pursuance of the provisions of the *Roads Act 1993*, the road hereunder described is closed and the lands comprised therein cease to be public road and the rights of passage and access that previously existed in relation to the road is extinguished. Upon closing, title to the land, comprising the former public road, vests in the body specified in the Schedule hereunder.

KEVIN HUMPHRIES, MP  
Minister for Natural Resources, Lands and Water

**DESCRIPTION**

*Parish – Russell; County – Arrawatta  
Land District – Warialda; LGA – Inverell*

Road Closed: Lot 1, DP 1200770

File No: 14/03421

**SCHEDULE**

On closing, the land within Lot 1, DP 1200770 remains vested in the State of New South Wales as Crown land.

**NOTIFICATION OF CLOSING OF A ROAD**

In pursuance of the provisions of the *Roads Act 1993*, the road hereunder described is closed and the lands comprised therein cease to be public road and the rights of passage and access that previously existed in relation to the road is extinguished. Upon closing, title to the land, comprising the former public road, vests in the body specified in the Schedule hereunder.

KEVIN HUMPHRIES, MP  
Minister for Natural Resources, Lands and Water

**DESCRIPTION**

*Parish – Holbrook; County – Goulburn  
Land District – Albury; LGA – Greater Hume*

Road Closed: Lots 1–2, DP 1200442

File No: 14/03129

**SCHEDULE**

On closing, the land within Lots 1–2, DP 1200442 remains vested in the State of New South Wales as Crown land.

**NOTIFICATION OF CLOSING OF A ROAD**

In pursuance of the provisions of the *Roads Act 1993*, the road hereunder described is closed and the lands comprised therein cease to be public road and the rights of passage and access that previously existed in relation to the road is extinguished. Upon closing, title to the land, comprising the former public road, vests in the body specified in the Schedule hereunder.

KEVIN HUMPHRIES, MP  
Minister for Natural Resources, Lands and Water

**DESCRIPTION**

*Parish – Nambucca; County – Raleigh  
Land District – Bellingen; LGA – Nambucca*

Road Closed: Lot 1, DP 1199626

File No : 07/6176

**SCHEDULE**

On closing, the land within Lot 1, DP 1199626 remains vested in the State of New South Wales as Crown land.

**NOTIFICATION OF CLOSING OF A ROAD**

In pursuance of the provisions of the *Roads Act 1993*, the road hereunder described is closed and the lands comprised therein cease to be public road and the rights of passage and access that previously existed in relation to the road is extinguished. Upon closing, title to the land, comprising the former public road, vests in the body specified in the Schedule hereunder.

KEVIN HUMPHRIES, MP  
Minister for Natural Resources, Lands and Water

**DESCRIPTION**

*Parishes – Cairncross, Cogo; County – Macquarie  
Land District – Port Macquarie;  
LGA – Port Macquarie-Hastings*

Road Closed: Lots 1–5, DP 1198710

File No : TE05H164

**SCHEDULE**

On closing, the land within Lots 1–5, DP 1198710 remains vested in the State of New South Wales as Crown land.

**NOTIFICATION OF CLOSING OF A ROAD**

In pursuance of the provisions of the *Roads Act 1993*, the road hereunder described is closed and the lands comprised therein cease to be public road and the rights of passage and access that previously existed in relation to the road is extinguished. Upon closing, title to the land, comprising the former public road, vests in the body specified in the Schedule hereunder.

KEVIN HUMPHRIES, MP

Minister for Natural Resources, Lands and Water

**DESCRIPTION**

*Parishes – Apsley, Norton, St Clair, Andy  
County – Vernon; Land District – Walcha;  
LGA – Walcha*

Road Closed: Lots 1–4, DP 1200396

File No: AE06H73

**SCHEDULE**

On closing, the land within Lots 1–4, DP 1200396 remains vested in the State of New South Wales as Crown land.

**NOTIFICATION OF CLOSING OF A ROAD**

In pursuance of the provisions of the *Roads Act 1993*, the road hereunder described is closed and the lands comprised therein cease to be public road and the rights of passage and access that previously existed in relation to the road is extinguished. Upon closing, title to the land, comprising the former public road, vests in the body specified in the Schedule hereunder.

KEVIN HUMPHRIES, MP

Minister for Natural Resources, Lands and Water

**DESCRIPTION**

*Parish – Hurley; County – Clarendon  
Land District – Cootamundra Central; LGA – Junee*

Road Closed: Lot 1, DP 1199923

File No: 07/5929

**SCHEDULE**

On closing, the land within Lot 1, DP 1199923 remains vested in the State of New South Wales as Crown land.

**APPOINTMENT OF TRUST BOARD MEMBERS**

Pursuant to section 93 of the *Crown Lands Act 1989*, the persons whose names are specified in Column 1 of the Schedule hereunder are appointed, for the terms of office specified in that Column, as members of the trust board for the reserve trust specified opposite thereto in Column 2, which has been established and appointed as trustee of the reserve referred to opposite thereto in Column 3 of the Schedule.

KEVIN HUMPHRIES, MP

Minister for Natural Resources, Lands and Water

**SCHEDULE**

<i>Column 1</i>	<i>Column 2</i>	<i>Column 3</i>
Brenda Jean MITCHELL (re-appointment)	Bellingen Showground Trust	Dedication No 540022 Public Purpose: showground Notified: 26 July 1911 File Reference: 11/02669
Paul Richard HOSCHKE (re-appointment)		
Caroline Maria JOSEPH (re-appointment)		
Maureen Denise MALONEY (new member)		
For a term commencing 19 November 2014 and expiring 18 November 2019.		

**SCHEDULE**

<i>Column 1</i>	<i>Column 2</i>	<i>Column 3</i>
Christopher John SIMPSON (new member)	Kyogle Showground And Public Recreation Trust	Dedication No 540086 Public Purpose: public recreation, showground Notified: 24 November 1972 File Reference: 09/15552
Brian Edward EICHMANN (new member)		
Kevin James DONAGHY (re-appointment)		
Paul Ashton ANDERSON (re-appointment)		
Robert Clive DWYER (re-appointment)		
Vickie GORDON (new member)		
William James McCALLUM (new member)		
For a term commencing the date of this notice and expiring 30 October 2019.		



**GRIFFITH OFFICE**  
**2nd Floor, Griffith City Plaza,**  
**120–130 Banna Avenue (PO Box 1030), Griffith NSW 2680**  
**Phone: (02) 6960 3600 Fax: (02) 6962 5670**

**ERRATUM**

In the *NSW Government Gazette* of 24 October 2014, Folio 3503, under the heading “Addition to Reserved Crown Land” the Reserve number listed in Column 2 of the schedule; and

Under the heading “Appointment of Common Trust as Trustee of a Reserve” the Reserve number listed in Column 3 of the schedule; should read Reserve No 8.

File No: GH90H56

KEVIN HUMPHRIES, MP  
 Minister for Natural Resources, Lands and Water

**APPOINTMENT OF TRUST BOARD MEMBERS**

Pursuant to section 93 of the *Crown Lands Act 1989*, the persons whose names are specified in Column 1 of the Schedule hereunder are appointed, for the terms of office specified in that Column, as members of the trust board for the reserve trust specified opposite thereto in Column 2, which has been established and appointed as trustee of the reserve referred to opposite thereto in Column 3 of the Schedule.

KEVIN HUMPHRIES, MP  
 Minister for Natural Resources, Lands and Water

**SCHEDULE**

<i>Column 1</i>	<i>Column 2</i>	<i>Column 3</i>
Dallas John PIVA (re-appointment) Brett AITKEN (re-appointment) Jamie Scott PIVA (new member) Karlie AITKEN (re-appointment) Wendy PIVA (re-appointment)	Bilbul Recreation Reserve Trust	Reserve No. 69351 Public Purpose: public recreation addition Notified: 9 August 1940  Reserve No 55678 Public Purpose: public recreation Notified: 22 September 1922 File Reference: GH87R3-002

For a term commencing  
1 December 2014 and  
expiring 30 November 2019.

**REVOCATION OF RESERVATION  
OF CROWN LAND**

Pursuant to section 90 of the *Crown Lands Act 1989*, the reservation of Crown land specified in Column 1 of the Schedule hereunder is revoked to the extent specified opposite thereto in Column 2 of the Schedule.

KEVIN HUMPHRIES, MP  
 Minister for Natural Resources, Lands and Water  
 and Minister for Western NSW

**SCHEDULE 1**

<i>Column 1</i>	<i>Column 2</i>
Land District: Narrandera Local Government Area: Narrandera Locality: Narrandera Reserve No 91210 Public Purpose: Homes for the Aged Notified: 4 August 1978 File Reference: 13/14772	Lot 1, DP 722018 Lots 8, 11–12, Section 18, DP 758757 Parish: Narrandera County: Cooper

**MAITLAND OFFICE**  
**141 Newcastle Road, East Maitland NSW 2323**  
**(PO Box 2215, Dangar NSW 2309)**  
**Phone: 1300 886 235 Fax: (02) 4934 2252**

**ROADS ACT 1993**

**ORDER**

Transfer of a Crown Road to a Council

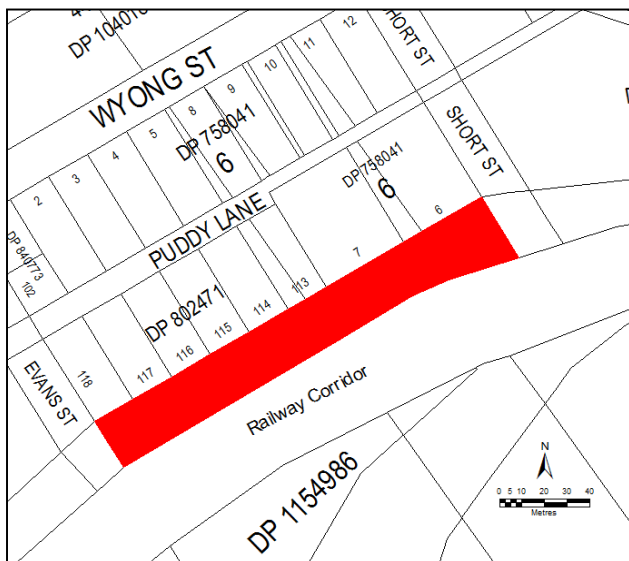
In pursuance of the provisions of section 151, *Roads Act 1993*, the Crown road specified in Schedule 1 is transferred to the Roads Authority specified in Schedule 2, hereunder, as from the date of publication of this notice and as from that date, the road specified in Schedule 1 ceases to be a Crown road.

KEVIN HUMPHRIES, MP  
 Minister for Natural Resources, Lands and Water  
 and Minister for Western NSW

**SCHEDULE 1**

*Parish – Awaba; County – Northumberland  
 Land District – Maitland;  
 Local Government Area – Lake Macquarie*

That part of Crown road from western boundary of Lot 118, DP 802471 at Evan Street intersection extending east and terminating at eastern boundary of Lot 6, Section 6, DP 758041 at intersection with Short Street (as highlighted in the diagram below).



**SCHEDULE 2**

Roads Authority: Lake Macquarie City Council  
 Lands File Reference: 12/07546 & 14/08790

**APPOINTMENT OF TRUST BOARD MEMBERS**

Pursuant to section 93 of the *Crown Lands Act 1989*, the persons whose names are specified in Column 1 of the Schedule hereunder are appointed, for the terms of office specified in that Column, as members of the trust board for the reserve trust specified opposite thereto in Column 2, which has been established and appointed as trustee of the reserve referred to opposite thereto in Column 3 of the Schedule.

KEVIN HUMPHRIES, MP  
 Minister for Natural Resources, Lands and Water

**SCHEDULE**

<i>Column 1</i>	<i>Column 2</i>	<i>Column 3</i>
Ross Michael HAYNE (re-appointment)	Moonan Flat Recreation Reserve Trust	Reserve No 61257 Public Purpose: public recreation Notified: 12 July 1929 File Reference: MD82R61-002
Neville Gordon HAYNE (re-appointment)		
Tony Leslie CASLICK (re-appointment)		
Kerryn Miriam HAYNE (re-appointment)		
Gavin MacCALLUM (re-appointment)		
Warwick Bruce MITCHELL (re-appointment)		
For a term commencing the date of this notice and expiring 30 October 2019.		

**NEWCASTLE OFFICE**  
**437 Hunter Street, Newcastle NSW 2300**  
**(PO Box 2215, Dangar NSW 2309)**  
**Phone: 1300 886 235 Fax: (02) 4925 3517**

**NOTIFICATION OF CLOSING OF A ROAD**

In pursuance of the provisions of the *Roads Act 1993*, the road hereunder described is closed and the lands comprised therein cease to be public road and the rights of passage and access that previously existed in relation to the road is extinguished. Upon closing, title to the land, comprising the former public road, vests in the body specified in the Schedule hereunder.

KEVIN HUMPHRIES, MP  
 Minister for Natural Resources, Lands and Water

**DESCRIPTION**

*Parish – Borenore; County – Wellington*  
*Land District – Orange; LGA – Cabonne*

Road Closed: Lot 1, DP 1200279  
 File No: 13/13260

**SCHEDULE**

On closing, the land within Lot 1, DP 1200279 remains vested in the State of New South Wales as Crown land.

**NOTIFICATION OF CLOSING OF A ROAD**

In pursuance of the provisions of the *Roads Act 1993*, the road hereunder described is closed and the lands comprised therein cease to be public road and the rights of passage and access that previously existed in relation to the road is extinguished. Upon closing, title to the land, comprising the former public road, vests in the body specified in the Schedule hereunder.

KEVIN HUMPHRIES, MP  
 Minister for Natural Resources, Lands and Water

**DESCRIPTION**

*Parishes – Crawney, Lincoln; County – Brisbane*  
*Land Districts – Scone & Quirindi; LGA – Upper Hunter*

Road Closed: Lots 1–3, DP 1178261  
 File No: 10/19675

**SCHEDULE**

On closing, the land within Lots 1–3, DP 1178261 remains vested in the State of New South Wales as Crown land.

**NOTIFICATION OF CLOSING OF A ROAD**

In pursuance of the provisions of the *Roads Act 1993*, the road hereunder described is closed and the lands comprised therein cease to be public road and the rights of passage and access that previously existed in relation to the road is extinguished. Upon closing, title to the land, comprising the former public road, vests in the body specified in the Schedule hereunder.

KEVIN HUMPHRIES, MP  
 Minister for Natural Resources, Lands and Water

**DESCRIPTION**

*Parish – Boree Nyrang; County – Ashburnham*  
*Land District – Molong; LGA – Cabonne*

Road Closed: Lot 1, DP 1200691 (subject to easement created by Deposited Plan 1200691)  
 File No: 12/03436

**SCHEDULE**

On closing, the land within Lot 1, DP 1200691 remains vested in the State of New South Wales as Crown land.

**NOTIFICATION OF CLOSING OF A ROAD**

In pursuance of the provisions of the *Roads Act 1993*, the road hereunder described is closed and the lands comprised therein cease to be public road and the rights of passage and access that previously existed in relation to the road is extinguished. Upon closing, title to the land, comprising the former public road, vests in the body specified in the Schedule hereunder.

KEVIN HUMPHRIES, MP  
 Minister for Natural Resources, Lands and Water

**DESCRIPTION**

*Parishes – Medway, Cobrauraguy; County – Lincoln*  
*Land District – Dunedoo Central; LGA – Wellington*

Road Closed: Lots 1–5, DP 1201640  
 File No: 13/03508

**SCHEDULE**

On closing, the land within Lots 1, 3, 4 & 5, DP 1201640 remains vested in the State of New South Wales as Crown land and the land within Lot 2, DP 1201640 becomes vested in the State of New South Wales as Crown Land.

Council's reference: W407448

**ERRATUM**

As per the notification which appeared in *NSW Government Gazette* No 89 dated 24 October 2014, Folios 3507–3508, under the heading “description” the words “*Parish – Gulgong*” is deleted and replaced with “*Parishes – Gulgong & Galambine*”.

File no: 12/02697

**NOTIFICATION OF CLOSING OF A ROAD**

In pursuance of the provisions of the *Roads Act 1993*, the road hereunder described is closed and the lands comprised therein cease to be public road and the rights of passage and access that previously existed in relation to the road is extinguished. Upon closing, title to the land, comprising the former public road, vests in the body specified in the Schedule hereunder.

KEVIN HUMPHRIES, MP  
Minister for Natural Resources, Lands and Water

**DESCRIPTION**

*Parish – Dandaloo; County – Kennedy  
Land District – Parkes; LGA – Lachlan*

Road Closed: Lot 1, DP 1200686

File No: 13/16029

**SCHEDULE**

On closing, the land within Lot 1, DP 1200686 remains vested in the State of New South Wales as Crown land.

**NOTIFICATION OF CLOSING OF A ROAD**

In pursuance of the provisions of the *Roads Act 1993*, the road hereunder described is closed and the lands comprised therein cease to be public road and the rights of passage and access that previously existed in relation to the road is extinguished. Upon closing, title to the land, comprising the former public road, vests in the body specified in the Schedule hereunder.

KEVIN HUMPHRIES, MP  
Minister for Natural Resources, Lands and Water

**DESCRIPTION**

*Parish – Bramina; County – Buccleuch  
Land District – Cooma; LGA – Tumut*

Road Closed: Lot 2, DP 1199674

File No: 13/15981 : BA

**SCHEDULE**

On closing, the land within Lot 2, DP 1199674 remains vested in the State of New South Wales as Crown land.

**NOTIFICATION OF CLOSING OF A ROAD**

In pursuance of the provisions of the *Roads Act 1993*, the road hereunder described is closed and the lands comprised therein cease to be public road and the rights of passage and access that previously existed in relation to the road is extinguished. Upon closing, title to the land, comprising the former public road, vests in the body specified in the Schedule hereunder.

KEVIN HUMPHRIES, MP  
Minister for Natural Resources, Lands and Water

**DESCRIPTION**

*Parish – Gregra; County – Ashburnham  
Land District – Molong; LGA – Cabonne*

Road Closed: Lot 1, DP 1201313 (subject to right of carriageway created by Deposited Plan 1201313)

File No: CL/00885

**SCHEDULE**

On closing, the land within Lot 1, DP 1201313 remains vested in the State of New South Wales as Crown land.

**NOTIFICATION OF CLOSING OF A ROAD**

In pursuance of the provisions of the *Roads Act 1993*, the road hereunder described is closed and the lands comprised therein cease to be public road and the rights of passage and access that previously existed in relation to the road is extinguished. Upon closing, title to the land, comprising the former public road, vests in the body specified in the Schedule hereunder.

KEVIN HUMPHRIES, MP  
Minister for Natural Resources, Lands and Water

**DESCRIPTION**

*Parish – Borenore; County – Wellington  
Land District – Orange; LGA – Cabonne*

Road Closed: Lot 1, DP 1200954

File No: 12/04219

**SCHEDULE**

On closing, the land within Lot 1, DP 1200954 remains vested in the State of New South Wales as Crown land.

**NOTIFICATION OF CLOSING OF A ROAD**

In pursuance of the provisions of the *Roads Act 1993*, the road hereunder described is closed and the lands comprised therein cease to be public road and the rights of passage and access that previously existed in relation to the road is extinguished. Upon closing, title to the land, comprising the former public road, vests in the body specified in the Schedule hereunder.

KEVIN HUMPHRIES, MP  
Minister for Natural Resources, Lands and Water

**DESCRIPTION**

*Parish – Collaroy; County – Bligh  
Land District – Mudgee; LGA – Upper Hunter*

Road Closed: Lot 1, DP 1200682

File No: 09/11970

**SCHEDULE**

On closing, the land within Lot 1, DP 1200682 remains vested in the State of New South Wales as Crown land.

**NOTIFICATION OF CLOSING OF A ROAD**

In pursuance of the provisions of the *Roads Act 1993*, the road hereunder described is closed and the lands comprised therein cease to be public road and the rights of passage and access that previously existed in relation to the road is extinguished. Upon closing, title to the land, comprising the former public road, vests in the body specified in the Schedule hereunder.

KEVIN HUMPHRIES, MP  
Minister for Natural Resources, Lands and Water

## DESCRIPTION

*Parish – Kelso; County – Roxburgh  
Land District – Bathurst; LGA – Bathurst Regional*

Road Closed: Lot 1, DP 1200685

File No: 14/03336

## SCHEDULE

On closing, the land within Lot 1, DP 1200685 remains vested in the State of New South Wales as Crown land.

**NOTIFICATION OF CLOSING OF A ROAD**

In pursuance of the provisions of the *Roads Act 1993*, the road hereunder described is closed and the lands comprised therein cease to be public road and the rights of passage and access that previously existed in relation to the road is extinguished. Upon closing, title to the land, comprising the former public road, vests in the body specified in the Schedule hereunder.

KEVIN HUMPHRIES, MP  
Minister for Natural Resources, Lands and Water

## DESCRIPTION

*Parish – Kelso; County – Roxburgh  
Land District – Bathurst; LGA – Bathurst Regional*

Road Closed: Lot 1, DP 1200684

File No : 14/00529

## SCHEDULE

On closing, the land within Lot 1, DP 1200684 remains vested in the State of New South Wales as Crown land.

**NOTIFICATION OF CLOSING OF A ROAD**

In pursuance of the provisions of the *Roads Act 1993*, the road hereunder described is closed and the lands comprised therein cease to be public road and the rights of passage and access that previously existed in relation to the road is extinguished. Upon closing, title to the land, comprising the former public road, vests in the body specified in the Schedule hereunder.

KEVIN HUMPHRIES, MP  
Minister for Natural Resources, Lands and Water

## DESCRIPTION

*Parish – Lindsay; County – Bathurst  
Land District – Blayney; LGA – Blayney*

Road Closed: Lot 1, DP 1187076

File No: 10/15835

## SCHEDULE

On closing, the land within Lot 1, DP 1187076 remains vested in Blayney Shire Council as operational land for the purposes of the *Local Government Act 1993*.

Council Reference: 277805, 256542

**NOTIFICATION OF CLOSING OF A ROAD**

In pursuance of the provisions of the *Roads Act 1993*, the road hereunder described is closed and the lands comprised therein cease to be public road and the rights of passage and access that previously existed in relation to the road is extinguished. Upon closing, title to the land, comprising the former public road, vests in the body specified in the Schedule hereunder.

KEVIN HUMPHRIES, MP  
Minister for Natural Resources, Lands and Water

## DESCRIPTION

*Parish – Yeraí; County – Bland  
Land District – Young; LGA – Young*

Road Closed: Lot 1, DP 1201085

File No: 07/4333:AD

## SCHEDULE

On closing, the land within Lot 1, DP 1201085 remains vested in the State of New South Wales as Crown land.

**NOWRA OFFICE**  
**5 O’Keefe Avenue (PO Box 309), Nowra NSW 2541**  
**Phone: (02) 4428 9100 Fax: (02) 4421 2172**

**NOTIFICATION OF CLOSING OF A ROAD**

In pursuance of the provisions of the *Roads Act 1993*, the road hereunder described is closed and the lands comprised therein cease to be public road and the rights of passage and access that previously existed in relation to the road is extinguished. Upon closing, title to the land, comprising the former public road, vests in the body specified in the Schedule hereunder.

KEVIN HUMPHRIES, MP  
 Minister for Regional Infrastructure and Services

**DESCRIPTION**

*Parish – Woonona; County – Camden*  
*Land District – Kiama; LGA – Wollongong*

Road Closed: Lots 106, 108 & 109, DP 1196097 (subject to easement for overhead power lines and gas main created by Deposited Plan 1196097)

File No: 12/02368 – W498974

**SCHEDULE**

On closing, the land within Lots 106, 108 & 109, DP 1196097 remains vested in Council as operational land for the purposes of the *Local Government Act 1993*.

Council’s Reference 28.15.01.085.

**NOTICE OF PURPOSE OTHER THAN THE  
 DECLARED PURPOSE PURSUANT TO  
 SECTION 34A (2) OF THE  
 CROWN LANDS ACT 1989**

Pursuant to section 34A (2) (b) of the *Crown Lands Act 1989*, the Crown reserve with the declared public purpose specified in Column 2 of the Schedule, is to be used or occupied for a purpose other than the declared purpose specified in Column 1 of the Schedule.

KEVIN HUMPHRIES, MP  
 Minister for Natural Resources, Lands and Water

**SCHEDULE**

<i>Column 1</i>	<i>Column 2</i>
Building	Reserve No 755967
(Relevant Interest – S34A licence – RI 541613)	Public Purpose: future public requirements
	Notified: 29 June 2007
	File Reference: 14/08868

**ROADS ACT 1993****ORDER****Transfer of Crown Roads to a Council**

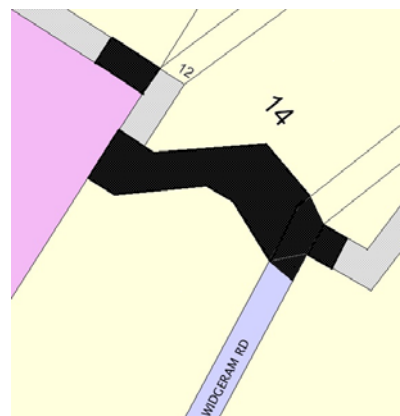
IN pursuance of the provisions of section 151, *Roads Act 1993*, the Crown public roads specified in each Schedule 1 are transferred to the Roads Authority specified in the corresponding Schedule 2 hereunder, as from the date of publication of this notice and as from that date, the roads specified in each Schedule 1, cease to be Crown public roads.

KEVIN HUMPHRIES, MP  
 Minister for Natural Resources, Lands and Water

**SCHEDULE 1**

*Parish – Bournda; County – Auckland*  
*Land District – Bega; LGA – Bega Valley Shire Council*

The Crown public road being off Widgeram Road, Bournda as shown by solid black colour on the diagram hereunder.

**SCHEDULE 2**

Roads Authority: Bega Valley Shire Council  
 File No: 14/02173 – W532608

**ORANGE OFFICE**  
**92 Kite Street (PO Box 2146), Orange NSW 2800**  
**Phone: (02) 6391 4300 Fax: (02) 6362 3896**

**NOTICE OF PURPOSE OTHER THAN THE  
DECLARED PURPOSE PURSUANT TO  
SECTION 34A (2) OF THE  
CROWN LANDS ACT 1989**

Pursuant to section 34A (2) (b) of the *Crown Lands Act 1989*, the Crown reserve with the declared public purpose specified in Column 2 of the Schedule, is to be used or occupied for a purpose other than the declared purpose specified in Column 1 of the Schedule.

KEVIN HUMPHRIES, MP  
Minister for Natural Resources, Lands and Water

**SCHEDULE**

<i>Column 1</i>	<i>Column 2</i>
Dam (Relevant Interest – S34A Licence – RI 524690); Access (Relevant Interest – S34A Licence – RI 524690)	Reserve No 757068 Public Purpose: future public requirements Notified: 29 June 2007 File Reference: 13/15136

**APPOINTMENT OF TRUST BOARD MEMBERS**

Pursuant to section 93 of the *Crown Lands Act 1989*, the persons whose names are specified in Column 1 of the Schedule hereunder are appointed, for the terms of office specified in that Column, as members of the trust board for the reserve trust specified opposite thereto in Column 2, which has been established and appointed as trustee of the reserve referred to opposite thereto in Column 3 of the Schedule.

KEVIN HUMPHRIES, MP  
Minister for Natural Resources, Lands and Water

**SCHEDULE**

<i>Column 1</i>	<i>Column 2</i>	<i>Column 3</i>
Julie Marguerite BALE (re-appointment)	Hannam Vale Recreation Reserve Trust	Reserve No 80942 Public Purpose: public recreation Notified: 15 August 1958 File Reference: TE80R197

For a term commencing  
the date of this notice and  
expiring 29 August 2019.

**SCHEDULE**

<i>Column 1</i>	<i>Column 2</i>	<i>Column 3</i>
Graham James McDONALD (re-appointment) Alexander Ivor SANDERSON (re-appointment) Graham William COWLED (re-appointment) For a term commencing the date of this notice and expiring 30 October 2019.	Triangle Public Hall And Recreation Reserve Trust	Reserve No 65729 Public Purpose: public hall, public recreation Notified: 10 January 1936 File Reference: OE80R332-003

**SCHEDULE**

<i>Column 1</i>	<i>Column 2</i>	<i>Column 3</i>
Craig Stanley ALLEN (new member) Gregory Edward SMITH (new member) Darryl John MARTIN (new member) John William McLEAN (new member) For a term commencing 4 December 2014 and expiring 03 December 2019.	Tullamore Racecourse Trust	Reserve No 62325 Public Purpose: racecourse Notified: 7 November 1930 File Reference: OE81R45-002

**SCHEDULE**

<i>Column 1</i>	<i>Column 2</i>	<i>Column 3</i>
Robert Benjamin MORRIS (re-appointment) Krystina Dorothy CAMPBELL (re-appointment) Annette POSTON-GILBEY (re-appointment) Catherine Royal TURVEY (re-appointment) Neil Edward McDONALD (re-appointment) Margaret Dorothy COMBS (re-appointment) Desmond John MARTIN (re-appointment) For a term commencing 4 December 2014 and expiring 3 December 2019.	Hartley Vale Mount Blaxland Reserve Trust	Reserve No 1001391 Public Purpose: public recreation, heritage purposes Notified: 4 September 1998  Reserve No. 190007 Public Purpose: preservation of graves Notified: 29 August 1986 File Reference: OE91R17-002

## SCHEDULE

<i>Column 1</i>	<i>Column 2</i>	<i>Column 3</i>
Alan Jason PRITCHARD (re-appointment) Ann Naomi NICHOLSON (new member) Linda MERRITT (re-appointment) William Robert HOLMES (re-appointment) Michael John FISHER (re-appointment) Cassie MERRITT (re-appointment) Angela MARKWORT (re-appointment) For a term commencing 1 December 2014 and expiring 30 November 2019.	Calarie Recreation Reserve Trust	Reserve No 1033408 Public Purpose: public recreation Notified: 4 November 2011 File Reference: 11/12955

## APPOINTMENT OF TRUST BOARD MEMBERS

Pursuant to section 93 of the *Crown Lands Act 1989*, the persons whose names are specified in Column 1 of the Schedule hereunder are appointed, for the terms of office specified in that Column, as members of the trust board for the reserve trust specified opposite thereto in Column 2, which has been established and appointed as trustee of the reserve referred to opposite thereto in Column 3 of the Schedule.

KEVIN HUMPHRIES, MP  
Minister for Natural Resources, Lands and Water

## SCHEDULE

<i>Column 1</i>	<i>Column 2</i>	<i>Column 3</i>
Gaven Vance McDONALD (new member)	Ilford Recreation Reserve Trust	Reserve No 29265 Public Purpose: public recreation Notified: 22 April 1899 File Reference: OE80R59-004

For a term commencing the date of this notice and expiring 18 December 2018.



**SYDNEY METROPOLITAN OFFICE**  
**Level 12, Macquarie Tower, 10 Valentine Avenue, Parramatta NSW 2150**  
**(PO Box 3935, Parramatta NSW 2124)**  
**Phone: (02) 8836 5300 Fax: (02) 8836 5365**

**ERRATUM**

In the notification appearing in the *New South Wales Government Gazette* No 52, Folio 2015, of 6 June 2014, under the heading "Roads Act 1993, Order, Transfer of a Crown Road to Council", replace Schedule 1 description "Geebungs Place" with "Geebung Close".

---

**TAMWORTH OFFICE****25-27 Fitzroy Street (PO Box 535), Tamworth NSW 2340****Phone: (02) 6764 5100 Fax: (02) 6766 3805****NOTIFICATION OF CLOSING OF A ROAD**

In pursuance of the provisions of the *Roads Act 1993*, the road hereunder described is closed and the lands comprised therein cease to be public road and the rights of passage and access that previously existed in relation to the road is extinguished. Upon closing, title to the land, comprising the former public road, vests in the body specified in the Schedule hereunder.

KEVIN HUMPHRIES, MP

Minister for Natural Resources, Lands and Water

## DESCRIPTION

*Parish – Melville; County – Pottinger  
Land District – Gunnedah; LGA – Gunnedah*

Road Closed: Lot 1, DP 1199920

File No: 14/04013

## SCHEDULE

On closing, the land within Lot 1, DP 1199920 remains vested in the State of New South Wales as Crown land.

**NOTIFICATION OF CLOSING OF A ROAD**

In pursuance of the provisions of the *Roads Act 1993*, the road hereunder described is closed and the lands comprised therein cease to be public road and the rights of passage and access that previously existed in relation to the road is extinguished. Upon closing, title to the land, comprising the former public road, vests in the body specified in the Schedule hereunder.

KEVIN HUMPHRIES, MP

Minister for Natural Resources, Lands and Water

## DESCRIPTION

*Parish – Baldwin; County – Darling  
Land District – Tamworth; LGA – Tamworth Regional*

Road Closed: Lot 1, DP 1182277

File No: 08/1189

## SCHEDULE

On closing, the land within Lot 1, DP 1182277 remains vested in the State of New South Wales as Crown land.

## DESCRIPTION

*Parishes – Wombramurra, Nundle; County – Parry  
Land District – Tamworth; LGA – Tamworth Regional*

Road Closed: Lots 11–17, DP 1199404

File No: TH05H425

## SCHEDULE

On closing, the land within Lots 11–17, DP 1199404 remains vested in the State of New South Wales as Crown land.

**APPOINTMENT OF TRUST BOARD MEMBERS**

Pursuant to section 93 of the *Crown Lands Act 1989*, the persons whose names are specified in Column 1 of the Schedule hereunder are appointed, for the terms of office specified in that Column, as members of the trust board for the reserve trust specified opposite thereto in Column 2, which has been established and appointed as trustee of the reserve referred to opposite thereto in Column 3 of the Schedule.

KEVIN HUMPHRIES, MP

Minister for Natural Resources, Lands and Water

## SCHEDULE

<i>Column 1</i>	<i>Column 2</i>	<i>Column 3</i>
Thomas Robert McINNES (re-appointment)	Borambil Recreation Reserve Trust	Reserve No 46567 Public Purpose: public recreation Notified: 10 May 1911 File Reference: TH79R27-002
Raymond Alfred HOSWELL (re-appointment)		
Nigel Malcolm James LAWSON (new member)		
Beryl May MANNION (re-appointment)		
For a term commencing 4 December 2014 and expiring 3 December 2019.		

**NOTIFICATION OF CLOSING OF A ROAD**

In pursuance of the provisions of the *Roads Act 1993*, the road hereunder described is closed and the lands comprised therein cease to be public road and the rights of passage and access that previously existed in relation to the road is extinguished. Upon closing, title to the land, comprising the former public road, vests in the body specified in the Schedule hereunder.

KEVIN HUMPHRIES, MP

Minister for Natural Resources, Lands and Water

## DESCRIPTION

*Parish – Wombramurra; County – Parry;  
Land District – Tamworth; LGA – Tamworth Regional*

Road Closed: Lots 5–10, DP 1199405

File No: TH05H425

## SCHEDULE

On closing, the land within Lots 5–10, DP 1199405 remains vested in the State of New South Wales as Crown land.

**TAREE OFFICE**  
**98 Victoria Street (PO Box 440), Taree NSW 2430**  
**Phone: (02) 6591 3500 Fax: (02) 6552 2816**

**ROADS ACT 1993****ORDER**

Transfer of Crown Road to a Council

In pursuance of the provisions of section 151, *Roads Act 1993*, the Crown road specified in Schedule 1 is transferred to the roads authority specified in Schedule 2 hereunder as from the date of publication of this notice and as from that date the road specified in Schedule 1 ceases to be a Crown Road.

KEVIN HUMPHRIES, MP  
 Minister for Natural Resources, Lands and Water

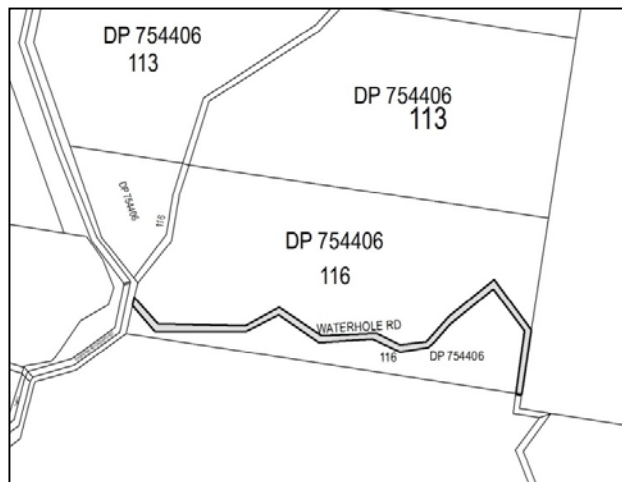
**SCHEDULE 1**

*Parish – Cogo; County – Macquarie;  
 Land District – Port Macquarie;  
 Locality – Rollands Plains;  
 Local Government Area – Port Macquarie-Hastings  
 Council*

Crown Public Road within Lot 116 in DP 754406 known as Waterhole Road as indicated by the heavy black edge on the diagram below.

**SCHEDULE 2**

Roads Authority: Port Macquarie-Hastings Council  
 File No. TE03H108



**WAGGA WAGGA OFFICE****Corner Johnston and Tarcutta Streets (PO Box 60), Wagga Wagga NSW 2650****Phone: (02) 6937 2700 Fax: (02) 6921 1851****NOTICE OF PURPOSE OTHER THAN THE  
DECLARED PURPOSE PURSUANT TO  
SECTION 34A (2) OF THE  
CROWN LANDS ACT 1989**

Pursuant to section 34A (2) (b) of the *Crown Lands Act 1989*, the Crown reserve with the declared public purpose specified in Column 2 of the Schedule, is to be used or occupied for a purpose other than the declared purpose specified in Column 1 of the Schedule.

KEVIN HUMPHRIES, MP  
Minister for Natural Resources, Lands and Water

**SCHEDULE**

<i>Column 1</i>	<i>Column 2</i>
Grazing (Relevant Interest – S34A Licence – RI 531477)	Reserve No 93352 Public Purpose: future public requirements Notified: 15 August 1980 File Reference: 14/01599

**APPOINTMENT OF TRUST BOARD MEMBERS**

Pursuant to section 93 of the *Crown Lands Act 1989*, the persons whose names are specified in Column 1 of the Schedule hereunder are appointed, for the terms of office specified in that Column, as members of the trust board for the reserve trust specified opposite thereto in Column 2, which has been established and appointed as trustee of the reserve referred to opposite thereto in Column 3 of the Schedule.

KEVIN HUMPHRIES, MP  
Minister for Natural Resources, Lands and Water

**SCHEDULE**

<i>Column 1</i>	<i>Column 2</i>	<i>Column 3</i>
Bronwyn Elizabeth SMITHWICK (re-appointment) Winifred Anne BRETT (new member) Margaret FURY (re-appointment) For a term commencing 1 December 2014 and expiring 30 November 2019.	Talmalmo Recreation Reserve Trust	Reserve No 81786 Public Purpose: public recreation Notified: 17 July 1959 File Reference: WA82R12-02

**SCHEDULE**

<i>Column 1</i>	<i>Column 2</i>	<i>Column 3</i>
Janeen Ellen McKENNA (new member) John Lindsay FRENCH (re-appointment) Brian Edward BARKLEY (new member)	Corowa Racecourse And Showground Trust	Reserve No 45694 Public Purpose: public recreation, racecourse Notified: 31 August 1910 File Reference: WA80R211-02

For a term commencing  
the date of this notice and  
expiring 30 October 2019.

**SCHEDULE**

<i>Column 1</i>	<i>Column 2</i>	<i>Column 3</i>
Martha Ann LAMPREY (re-appointment) Lindsay MORPHETT (re-appointment) Paul Leslie MORPHETT (re-appointment) Marilyn Joy MASTERS (re-appointment) Trevor Donald LAMPREY (re-appointment) Paul Andrew CONLAN (re-appointment) Bruce Oliver GORHAM (re-appointment) For a term commencing 1 December 2014 and expiring 30 November 2019.	Gumly Gumly Recreation Reserve Trust	Reserve No 80531 Public Purpose: public recreation Notified: 3 April 1958 File Reference: WA81R77-02

**WESTERN REGION OFFICE**  
**45 Wingewarra Street, Dubbo NSW 2830**  
**(PO Box 2185, Dangar NSW 2309)**  
**Phone: (02) 6883 5400 Fax: (02) 6884 2067**

**ERRATUM**

In the notification appearing in the *New South Wales Government Gazette* of 24 October 2014, Folios 3518–3519, appearing under the heading Alteration of Purpose/ Conditions of a Western Lands Lease, (being Western Lands Lease 3648) the folio identifier should read 1469/763483.

**APPOINTMENT OF TRUST BOARD MEMBERS**

Pursuant to section 93 of the *Crown Lands Act 1989*, the persons whose names are specified in Column 1 of the Schedule hereunder are appointed, for the terms of office specified in that Column, as members of the trust board for the reserve trust specified opposite thereto in Column 2, which has been established and appointed as trustee of the reserve referred to opposite thereto in Column 3 of the Schedule.

KEVIN HUMPHRIES, MP  
 Minister for Natural Resources, Lands and Water

**SCHEDULE**

<i>Column 1</i>	<i>Column 2</i>	<i>Column 3</i>
Jennifer Jacqueline HEAD (re-appointment)	Cumborah Recreation Reserve Trust	Reserve No 31858 Public Purpose: public recreation Notified: 8 December 1900 File Reference: WL90R0048-2
John Martin PICKERING (re-appointment)		
Josephine MIHALIC (re-appointment)		
James Wynter WARDEN (re-appointment)		
Elizabeth Ann POWELL (re-appointment)		
For a term commencing 1 December 2014 and expiring 30 November 2019.		

**SCHEDULE**

<i>Column 1</i>	<i>Column 2</i>	<i>Column 3</i>
Timothy Raymond O'HALLORAN (re-appointment)	Homebush Recreation Reserve	Reserve No 97957 Public Purpose: public recreation Notified: 18 October 1985 File Reference: WL90R0033-2
Philip John PIPPIN (re-appointment)		
Marc O'HALLORAN (re-appointment)		
For a term commencing 1 December 2014 and expiring 30 November 2019.		

## Other Notices

### ANTI-DISCRIMINATION ACT 1977

#### Exemption Order

Under section 126 of the *Anti-Discrimination Act 1977*, an exemption is granted from sections 25, 33 and 51, of the *Anti-Discrimination Act 1977*, to Ricegrowers Limited (ABN 55 00704810156) (trading as SunRice) to advertise, offer and award two three year full-time Jan Cathcart scholarships to female only candidates (comprising of \$30,000 per scholarship over a three year period); and provide post tertiary employment to the two recipients of the Jan Cathcart scholarships at SunRice.

This exemption will remain in force for a period of five years respectively from the date given.

Dated this 28th day of October 2014

STEPAN KERKYASHARIAN AO  
President  
Anti-Discrimination Board of NSW

### ANTI-DISCRIMINATION ACT 1977

#### Exemption Order

Under section 126 of the *Anti-Discrimination Act 1977*, an exemption is granted from sections 25, 33 and 51, of the *Anti-Discrimination Act 1977*, to The University of Sydney, School of Physics, to advertise, offer and award a Postdoctoral Research Fellowship to a female candidate.

This exemption will remain in force for a period of seven years from the date given.

Dated this 28th day of October 2014

STEPAN KERKYASHARIAN AO  
President  
Anti-Discrimination Board of NSW

### ANTI-DISCRIMINATION ACT 1977 NSW

#### Exemption Order

Under section 126 of the *Anti-Discrimination Act 1977*, an exemption is granted from sections 8 and 51, of the *Anti-Discrimination Act 1977*, to Eurobodalla Shire Council, to advertise and recruit:

- Two Aboriginal and Torres Strait Islander (ATSI) Youth Traineeships for a period of one year; and
- Two ATSI Water Operations Traineeships for a period of two years.

This exemption will remain in force for a period of one year and two years respectively from the date given.

Dated this 28th day of October 2014

STEPAN KERKYASHARIAN AO  
President  
Anti-Discrimination Board of NSW

### ASSOCIATIONS INCORPORATION ACT 2009

#### Cancellation of Incorporation Pursuant to Section 76

Take notice that the incorporation of the following associations is cancelled by this notice pursuant to section 76 of the *Associations Incorporation Act 2009*.

- All-Ways Ministry Incorporated – INC9884585
- Australian Ethnobotanical Conservation Association Incorporated – INC9880779
- Australian Huizhou Association Incorporated – INC9880856
- Australian Moto Association Incorporated – INC9885516
- Australian Owned Independant Funeral Directors Association Incorporated – INC9882173
- Australian Spirit Association Incorporated – INC9883488
- Australian Sudanese Sports Club Incorporated – INC9882385
- Baobab – Tree of Life Incorporated – INC9882542
- Belongil Landcare Incorporated – INC9878157
- Bizzaro Equine & Animal Refuge Inc – INC9882216
- Border United Soccer Club Incorporated – INC9879120
- Byron Bay Beach Operators Association Incorporated – INC9877934
- Byron Environmental Association Incorporated – INC9879447
- China Specialty International Promote Association Incorporated – INC9884488
- Dail Australia Incorporated – INC9882711
- Dance Arts North Coast Entertainment Incorporated – INC9882044
- Evolution Revolution Incorporated – INC9882230
- Family Worship Centre Incorporated – INC9881425
- For A Better World Incorporated – INC9881212
- Gymea Little Athletics Club Inc – Y1099909
- Heng Bok Hae Counselling Incorporated – INC9881089
- HFS Incorporated – INC9882770
- Hunters Hill Hawks Softball Club Incorporated – INC9877298
- John Stephen Akhwari Athletics Foundation Incorporated – INC9875964
- Killarney Polo Club Incorporated – INC9881299
- Lake Macquarie Cultural Foundation Incorporated – INC9875176
- Lennox Head AFL Football Club Incorporated – INC9881794
- Nimbin Building Trades Association Incorporated – INC9881448
- Republic Clubs of Australia (NSW) Inc – INC9875025
- Restore Earth's Supremacy Quest (R.E.S.Q.) Incorporated – INC9882478
- Road Angel Incorporated – INC9883523
- Save Tweed Our Paradise Incorporated – INC9880319
- South Ballina Landcare Incorporated – INC9883052
- Sulha-Grassroots Human Reconciliation Incorporated – INC9881611
- The Australian Auto-Sport Alliance Incorporated – INC9878409

The Australian Professional Womens Association  
Incorporated – INC9883334

The Australian Society Of Make-Up Artists Incorporated –  
INC9882217

The Dolphin Embassy Incorporated – INC9882549

The Giddy Princess Association Incorporated – INC9884539

The Minore/Burrabadine Landcare Group Incorporated –  
INC9884112

The New Testament Theology Studies In Australia  
Incorporated – INC9885750

The Nobbs Foundation Incorporated – INC9879806

The Sydney Golf Group Incorporated – INC9879642

Tongan Australian Apifoou Ex-Students Association  
Incorporated – INC9879627

Wallabok Lions Rugby Tens Incorporated – INC9883373

Young 88 Owners Association Of Australia Incorporated –  
INC9883556

Cancellation is effective as at the date of gazettal.

Dated this 29th day of October 2014

ROBYNE LUNNEY  
Delegate of the Commissioner  
NSW Fair Trading

#### CHILDREN (PROTECTION AND PARENTAL RESPONSIBILITY) ACT 1997

Safer Community Compact – Order

I, the Honourable Brad Hazzard, Attorney General and  
Minister for Justice of the State of New South Wales, in  
pursuance of section 39 (1) of the *Children (Protection and  
Parental Responsibility) Act 1997*, do, by this my Order,  
approve Blue Mountains City Council's Crime Prevention  
Plan as a Safer Community Compact for the purposes of  
Division 3 of Part 4 of that Act.

This Order takes effect on 13 October 2014 remaining in  
force until 12 October 2017.

Signed at Sydney, this 6th of October 2014.

BRAD HAZZARD  
Attorney General and Minister for Justice

#### DISTRICT COURT ACT 1973

District Court of New South Wales

Direction

Pursuant to section 32 of the *District Court Act 1973*, I direct  
that the District Court shall sit in its civil jurisdiction at the  
place and time shown as follows:

Newcastle 10.00am 10 November 2014 (1 week)  
In lieu of 10 November 2014  
(2 weeks)

Dated this 27th day of October 2014.

D M PRICE  
Chief Judge

#### DISTRICT COURT ACT 1973

District Court of New South Wales

Direction

Pursuant to section 173 of the *District Court Act 1973*, I direct  
that the District Court shall sit in its criminal jurisdiction at  
the place and time shown as follows:

Bathurst 10.00am 23 February 2015 (8 weeks)

**Special Fixture**

Dated this 27th day of October 2014.

D M PRICE  
Chief Judge

#### GEOGRAPHICAL NAMES ACT 1966

Pursuant to the provisions of section 8 of the *Geographical  
Names Act 1966*, the Geographical Names Board hereby  
notifies that it proposes to assign the name:

**Fulcher Reserve** for a reserve comprising Lot 26,  
DP 17343 located in Cornish Avenue in the suburb of  
Killarney Vale.

The position and extent for this feature is recorded and shown  
within the Geographical Names Register of New South  
Wales. The proposal can also be viewed and submissions  
lodged on the Geographical Names Board website at  
([www.gnb.nsw.gov.au](http://www.gnb.nsw.gov.au)) from 31 October until 1 December  
2014, alternatively written submissions may be lodged with  
the Secretary, Geographical Names Board, 346 Panorama  
Ave, Bathurst NSW 2795.

In accordance with section 9 of the *Geographical Names Act  
1966* all submissions lodged may be subject to a freedom of  
information application and may be viewed by third party to  
assist the Board in considering this proposal.

D MOONEY  
Chairman  
Geographical Names Board

#### GEOGRAPHICAL NAMES ACT 1966

Pursuant to the provisions of section 10 of the *Geographical  
Names Act 1966*, the Geographical Names Board has this day  
assigned the name listed hereunder as a geographical name.

**Bob Evans Park** for a Reserve which is bounded by  
Vogue Avenue, Escura Crescent and Terracotta Road  
Moorebank in the Liverpool LGA.

The position and extent for this feature is recorded and  
shown within the Geographical Names Register of New  
South Wales. This information can be accessed through the  
Board's website at [www.gnb.nsw.gov.au](http://www.gnb.nsw.gov.au).

D MOONEY  
Chairman  
Geographical Names Board

**GEOGRAPHICAL NAMES ACT 1966**Notice of Determination of a Rural Place within  
the Shoalhaven Local Government Area

Pursuant to the provisions of section 10 of the *Geographical Names Act 1966*, the Geographical Names Board hereby notifies that it has this day assigned the name **Duffys Corner** for a rural place centred around the intersection of Bugong Road and Bugong Fire Trail in the suburb of Budgong.

The position and extent of this feature is shown in the Geographical Names Register of New South Wales which can be viewed on the Geographical Names Board's internet site at [www.gnb.nsw.gov.au](http://www.gnb.nsw.gov.au).

D MOONEY  
Chairman  
Geographical Names Board

**LOCAL COURT NEW SOUTH WALES**

## AMENDMENT OF PRACTICE NOTE

The following amendments are made to Local Court Practice Note Crim 1 *Case management of criminal proceedings in the Local Court*, Chapter 5 *Summary criminal trials*, commencing on and from 1 December 2014:

- Sub-paragraph 5.4(c) is omitted and replaced with the following:
  - (c) A brief of evidence must include a Court Listing Advice that:
    - (i) Lists the statements contained within the brief, and
    - (ii) Indicates any witness who is identified by the prosecution as a member of the NSW Police Force who the prosecution intends to call to give evidence in proceedings to corroborate evidence in chief given by another member of the NSW Police Force ('corroborative witness')
 in the form set out in Attachment B.
- Sub-paragraphs 5.7(c) and (d) are omitted and replaced with the following:
  - (c) Upon the adjourned date, in the event that a plea of not guilty is adhered to:
    - (i) the legal representative of the accused is to hand to the Court and to the prosecutor a completed Court Listing Advice (Attachment B);
    - (ii) the prosecution is to indicate whether it seeks that any witness identified to the defence as a corroborative witness in accordance with paragraph 5.4(c)(ii) give evidence by audio link or audio visual link in accordance with s 5BAA, *Evidence (Audio and Audio Visual Links) Act 1998*.
  - (d) When listing the matter for hearing, notwithstanding sub-paragraph (c)(ii) and without limiting the Court's discretion under s 5BAA, the Court may direct that a witness is to attend to give evidence in person if:
    - (i) The written statement of the witness and/or a list of corroborative witnesses has not been served upon the defence in accordance with

paragraph 5.4, such that the Court cannot be satisfied that the witness is a corroborative witness;

- (ii) The necessary audio link or audio visual link facilities are not available and cannot reasonably be made available on the first available date for listing the matter for hearing.
- (e) Any audio link or audio visual link proposed to be used must be capable of enabling the witness' evidence to be recorded by the court's recording system, in accordance with the constitution of the Local Court as a court of record under s 7, *Local Court Act 2007*.
- (f) Nothing in this paragraph precludes the defence from making an application that the court direct a witness to attend to give evidence in person under s 5BAA(3).
- (g) The prosecution is required only to call at the hearing those witnesses nominated for cross-examination on the Court Listing Advice. A notation on the Court Listing Advice by the legal representative of the accused that a witness is not required to be called for cross-examination does not prevent the prosecution calling that witness in the prosecution case if the prosecutor is of the opinion the witness is required. The remainder of the brief of evidence must be tendered by the prosecution in its case.

Judge GRAEME HENSON  
Chief Magistrate

**NATIONAL PARKS AND WILDLIFE ACT 1974**

## Botany Bay National Park Plan of Management

## Draft Amendments

Draft amendments to the *Botany Bay National Park Plan of Management* have been prepared and are available on [www.environment.nsw.gov.au](http://www.environment.nsw.gov.au) (use 'quicklinks' to 'park management plans'). Copies of the draft amendments are available at: NPWS Sydney Harbour National Park offices – Greycliffe House, Nielsen Park, Vacluse (ph 9337 5511) and Governors Rd, Middle Head, Mosman (ph 9960 6266); Bobbin Inn Visitor Centre, Ku-ring-gai Chase National Park, Bobbin Head Road, Mount Colah (ph 9472 8949); and OEH Information Centre, Level 14, 59-61 Goulburn Street, Sydney. Copies of the draft amendments may also be viewed at Margaret Martin Library, Level 1, Royal Randwick Shopping Centre, Randwick; Bowen Library, 669-673 Anzac Parade, Maroubra; and Malabar Community Library, 1203 Anzac Parade, Matraville.

Written submissions on the draft amendments must be received by 'The Planner', Metro North East Region, National Parks and Wildlife Service, PO Box 3031, Asquith NSW 2077; by email at [mne.planning@environment.nsw.gov.au](mailto:mne.planning@environment.nsw.gov.au); or through the website [www.environment.nsw.gov.au](http://www.environment.nsw.gov.au) by Wednesday 17 December 2014.

All submissions received by NPWS are a matter of public record and are available for public inspection upon request. Your comments on this plan may contain information that is defined as "personal information" under the NSW *Privacy and Personal Information Protection Act 1998*. The submission of personal information with your comments is voluntary.



**PASSENGER TRANSPORT REGULATION 2007**

## Clause 76 (1) (c) Designation of Routes

## Order

**Bus passenger services**

Transport for NSW, pursuant to clause 76 of the *Passenger Transport Regulation 2007*, does by this Order designate each of the following bus routes as a route for which a smartcard may be used:

Operator: Premier Motor Service Pty Ltd

## Routes:

10	11
----	----

24
----

3	31	32	33	34	35	36
37	39					

43
----

51	53	55A	55C	57
----	----	-----	-----	----

6	65
---	----

7	71	72	76	77
---	----	----	----	----

8
---

**School Bus Routes:**

Princes Highway/Airport Road – Albion Park Rail Public School

Woollybutt Drive/Princes Highway – Albion Park Rail Public School

Terry/Church Streets – Albion Park Rail Public School

Albion Park High School – Calderwood

Albion Park High School – Yallah Road

Albion Park High School – Woollybutt Drive

Albion Park High School – Danjera/Esperance Drive

Albion Park High School – Mt Terry

Terry/Badgery Streets – Albion Park Public School

Albion Park Public School – Albion Park Rail

Woodlands Drive/Shellharbour Road – Barrack Heights Public School

Rothery Street – Bellambi Public School

Pioneer Drive/New Lake Entrance Road – Oak Flats High School

Shellharbour Depot – Cedars Christian College

Gladstone/Rowland Avenue – Cedars Christian College

Kiama Hospital – Corpus Christi High School

Pur Pur Avenue/Shellharbour Road – Corpus Christi High School

Darcy Road/Wentworth Street – Corpus Christi High School

Bong Bong Road/Sierra Drive – Corpus Christi High School

Ocean Beach Drive/Shellharbour Road – Corpus Christi High School

Tongarra Road/Russell Street – Corpus Christi High School

Dunmore Station – Corpus Christi High School

Corner of Addison Street & Wollongong Drive – Corpus Christi High School

Balgownie Road/Princes Highway – Corrimal High School

Corrimal High School – Bellambi Public School

Corrimal High School – Cabbage Tree Lane

Gladstone Avenue – Coniston Public School

Huxley Drive/Colony Gardens – Dapto High School

Dapto High School – Wongawilli

Horsley Drive – Dapto High School

Dapto High School – Koonawarra

Highcroft Boulevard/Fairwater Drive – Dapto High School

North Marshall Mount Road – Dapto High School

West Dapto Road/Darkes Road – Dapto Public School

Dapto Public School – Wongawilli

Fowlers Road/Princes Highway – Dapto Public School

Sunnybank Crescent – Dapto Public School

Stockland Shellharbour – Edmund Rice College

Bellambi (Pioneer Dr/Rothery Street) – Edmund Rice College

Edmund Rice College – Wollongong Mall

Shellharbour – Edmund Rice College

Mt Kembla (Cordeaux/Araluen) – Edmund Rice College

Farmborough Heights – Edmund Rice College

Horsley (Sierra Drive/Bong Bong Road) – Edmund Rice College

Port Kembla (Darcy Road/Wentworth Street) – Edmund Rice College

Mangerton – Edmund Rice College via The Avenue Shops

Balmoral Street/Kembla Street – Edmund Rice College

Corrimal (Rothery/Wilga Streets) – Edmund Rice College

Kembla Heights (High Street/Harry Graham Drive) – Figtree High School

Waples Road & Panorama Drive – Figtree High School

Figtree High School – Uralba Street

Figtree High School – Kembla Heights – Gibsons Road (pick up Smiths Hill High School Students) – Cordeaux Heights

Figtree High School – Cordeaux Heights

Figtree High School – Kembla Heights

Flinders Public School – Shell Cove

Farmborough Public School – Cordeaux Heights

Porter Street/University Avenue – St Brigids Public School

Holy Spirit College – The Good Samaritan Primary School

Bushlands Avenue/New Mt Pleasant Road – The Good Samaritan School

The Good Samaritan School – Farmborough Road/Princes Highway

Bong Bong Road/Sierra Drive – Hayes Park Public School

McGrath Street/Princes Highway – Holy Spirit College

Mt Ousley Road/Dumfries Avenue – Holy Spirit College

Robsons Road/Murphys Avenue – Holy Spirit College

Fairloch Avenue/Farmborough Road – Holy Spirit College

Top of Panorama Drive – Holy Spirit College

O'Briens Road/Princes Highway – Holy Spirit College

Holy Spirit College – Balgownie

Wentworth Street/Darcy Road – Holy Spirit College

Liddle Street Woonona – Illawarra Christian School (Cordeaux)

Gilmore/Reserve Streets – Illawarra Christian School (Cordeaux)	Shellharbour – Lake Illawarra High School
St Pius X School – Berkeley	Reddall Parade/MacKenzie Avenue – Lake Illawarra South Public School
Shellharbour Depot – Illawarra Christian School (Cordeaux)	Marshall Street/Cleveland Road – Mt Brown Primary School
Illawarra Christian School (Cordeaux) – Farmborough Heights	Sierra Drive/Bong Bong Road – Mt Brown Primary School
Kiama Hospital – Tongarra Christian School	Mt Brown Primary School – Haywards Bay
Shellharbour Road/Barrack Avenue – Tongarra Christian School	North Marshall Mount Road – Mt Brown Primary School
Southern Cross/Buckley Road – Tongarra Christian College	Terry Street/Burkin Drive – Mt Terry Public School
Terry Street/Burdekin Drive – Tongarra Christian College	Badgery/Terry Streets – Mt Terry Public School
Terry Street Shops – Tongarra Christian College	Reddall Parade/Konrads Road – Mount Warrigal Public School
Albion Park Public School – West Dapto	Shell Cove – Nazareth Primary School
Port Kembla Rail – Illawarra Senior College	Pur Pur Avenue/Shellharbour Road – Nazareth Primary School (via Glider Avenue)
Cordeaux Road/Boorea Boulevard – Illawarra Sports High School	Pur Pur Avenue/Shellharbour Road – Nazareth Primary School
Blackman Parade/Tresnan Street – Illawarra Sports High School	Farmborough Road – Nareena Hills Public School
Farmborough Road/Gerard Avenue – Illawarra Sports High School	Airport Road/Princes Highway – Oak Flats High School
Farmborough Road/Fairloch Avenue – Illawarra Sports High School	Woollybutt Drive/Princes Highway – Oak Flats High School
Cove Boulevard/Brindabella Drive – Illawarra Sports High School	Jarra Way/Coachwood Drive – Oak Flats High School
Darcy Road/Wentworth Street – Illawarra Sports High School	Shellharbour Depot – Oak Flats High School
Dapto – Illawarra Sports High School	Tongarra Road/Ash Avenue – Oak Flats High School
Warilla Grove – Kiama High School	Northcliffe Drive – Port Kembla Public School
Princes Highway/London Drive – Wollongong High School & Keira High School	Gipps/Hothersal Streets – Shellharbour Anglican College
Oak Flats – Wollongong High School & Keira High School	Baan Baan Street – Shellharbour Anglican College
Chalmers/Margaret Streets – Wollongong High School & Keira High School	Westfield Warrawong – Shellharbour Anglican College
Gilmore/David Streets – Wollongong High School & Keira High School	Terry/Church Streets – Shellharbour Anglican College
Heaslip Street/St Johns Avenue – Wollongong High School & Keira High School	Pur Pur Avenue/Shellharbour Road – Shell Cove Public School
Port Kembla – Wollongong High School & Keira High School	Shell Cove Public School – Shell Cove
Shell Cove – Wollongong High School & Keira High School	Shellharbour Square – Smith Hill High School (pick up Wollongong Public School)
Wollongong High School & Keira High School – Shell Cove	Smith Hill High School (Keira Street) – Farmborough Heights
Mt Pleasant – Wollongong High School & Keira High School	Smith Hill High School (Gipps Street) – Barrack Point
Tarrawanna Road/Underwood Street – Wollongong High School & Keira High School	Smith Hill High School (Keira Street) – Figtree Heights
Foothills Road/Margaret Street – Wollongong High School & Keira High School	Smith Hill High School (Gipps Street) – Keiraville
Farmborough Road/Princes Highway – Wollongong High School & Keira High School	Smith Hill High School (Church Street) – St Therese Primary School
Terry/Church Streets – Wollongong High School & Keira High School	Smith Hill High School (Gipps Street) – Towradgi
Bellambi – Wollongong High School & Keira High School	Darcy Road/Wentworth Street – St Josephs High School
Gladstone Avenue/Bridge Street – Wollongong High School & Keira High School	Calderwood/Marshall Mt Roads – St Pauls School
Gladstone/Rowland Avenue – Wollongong High School & Keira High School	Jerramatta Street – St Josephs High School
Church/O'Donnell Streets – Lake Illawarra High School via Lake Illawarra Public School	Unanderra Shops (South) – St Josephs High School
Westfield Warrawong – Lake Illawarra High School	Princes Highway/Airport Road – Albion Park Public School
	Kanahooka/Exmouth Roads – St Josephs High School
	West Dapto Road/Princes Highway – St Josephs High School
	Peterborough Avenue/Shellharbour Road – Albion Park High School
	Corner of Addison Street & Wollongong Drive – St Josephs High School
	Jindabyne/Wattle Roads – Albion Park High School
	Kiama Hospital – St Josephs High School
	Ashburton/Mortlock Drives – St Josephs High School
	Brunderee/Tyrell Roads – St Josephs High School

Yellow Rock Road/Tongarra Road – Albion Park Public School  
 Bellevue Road/Princes Highway – St Marys College  
 St Marys College – Mount St Thomas via Piccadilly  
 St Marys College – Tarrawanna  
 Tannery Street – St Marys College  
 Farmborough Road/Princes Highway – St Marys College  
 O'Briens Road/Princes Highway – St Marys College  
 St Marys College – Albion Park  
 Shellharbour Road/Lakewood Boulevard – St Marys College  
 Semaphore Road/Berkeley Road – St Marys College  
 Parsons Street – Smiths Hill High School – St Marys College  
 Kiama Hospital – St Marys College  
 Shellharbour Road/Addison Street – Shellharbour Public School & Warilla High School  
 Lake Entrance Road/College Avenue – Stella Maris School & Shellharbour Public School  
 Westwood/Pioneer Drives – Stella Maris School  
 Oak Flats High School – St Pauls School  
 Cove Boulevard/Brindabella Drive – Shellharbour Public School  
 Phillip Street/Captain Cook Drive – Shellharbour Public School  
 Lake Entrance Road (Stocklands) – Shellharbour Public School  
 Booreea Boulevard – St Pius X Primary School & Unanderra Public School  
 Farmborough Heights (Corner Waples & Panorama) – St Pius X School  
 Murrarar Road/Carters Lane – Corrimal Public School  
 Lindsay Heights – St Francis of Assisi Primary School  
 Avondale Road/Princes Highway – St John Primary School (pick up Kanahooka High School)  
 St Johns Primary School & Kanahooka High School – Compton Street  
 Robins Creek – St Johns Primary School  
 Highcroft Boulevard/Wongawilli – St Johns Primary School  
 Oasis Caravan Park – St Patricks School  
 St Patricks School – St Francis of Assisi Primary School & Lake Heights Public School  
 London Drive – St Brigids School  
 Waples/Farmborough Road – St Therese Primary School  
 Rowland/Gladstone Avenues – St Therese Primary School via Mt St Thomas Public School  
 Chalmers Street/Balgownie – Sule College  
 Robsons Road/Murphy Avenue – Sule College  
 Tarrawanna Public School – Balgownie  
 Kiama Hospital – Illawarra Grammar High School (pick up Albion Park Rail Public School)  
 Shell Cove – Illawarra Grammar High School  
 North Beach (Novotel) – Illawarra Grammar High School  
 Wollongong Railway West Side – Illawarra Grammar High School  
 Caldwell Avenue/Charles Road – Illawarra Grammar High School  
 Illawarra Grammar High School – Wollongong Train Station

Albion Park Rail Train Station – Tullimbar Public School  
 Unanderra Public School – Farmborough Heights  
 Albert Street/Nudjia Road – Unanderra Public School  
 Wentworth Street/Darcy Road – Warrawong High School  
 Oak Flats Rail – Warrawong High School (pick up Illawarra Senior College)  
 Warrawong High School – Warrawong English Centre – Wollongong  
 Warrawong High School – Warrawong English Centre – Cringila – Wollongong  
 North Warrawong Church – Lake Heights Public School  
 Pioneer Road/Rothery Street – Woonona High School  
 Corner of Addison Street & Wollongong Drive – Warilla High School  
 Cove Boulevard/Brindabella Drive – Warilla High School  
 Stocklands/Flinders – Warilla High School  
 Pioneer Drive/Brunderee Road – Warilla High School  
 Dunmore – Warilla High School  
 Lakewood Boulevard/Garnet Grove – Warilla High School  
 Windang Public School – Windang Road  
 Iluka Road/Junction Road – Warilla Public School

**Date of effect**

This Order takes effect on 3 November 2014.

Dated: 23 October 2014

FERGUS GAMMIE  
 Deputy Director-General  
 Transport Services  
 (a Delegate of Transport for NSW)

**PASSENGER TRANSPORT REGULATION 2007**

Clause 76 (1) (c) Designation of Routes

Order

**Bus passenger services**

Transport for NSW, pursuant to clause 76 of the *Passenger Transport Regulation 2007*, does by this Order designate each of the following bus routes as a route for which a smartcard may be used:

Operator: Seapost Pty Limited

Routes:

1	1U
---	----

4	4U
---	----

SB001	SB002	SB003	SB004	SB005	SB006	SB008
SB010	SB011	SB013	SB015	SB016	SB017	SB018

**Date of effect**

This Order takes effect on 3 November 2014.

Dated: 23 October 2014

FERGUS GAMMIE  
 Deputy Director-General  
 Transport Services  
 (a Delegate of Transport for NSW)

**PASSENGER TRANSPORT REGULATION 2007**

Clause 76 (1) (c) Designation of Routes

Order

**Bus passenger services**

Transport for NSW, pursuant to clause 76 of the *Passenger Transport Regulation 2007*, does by this Order designate each of the following bus routes as a route for which a smartcard may be used:

Operator: State Transit Authority

Routes:

203	205	207	208	267	272	275
-----	-----	-----	-----	-----	-----	-----

601	602b	602c	602d	603a	603b	603c
603d	604a	604e	605a	605d	605e	606c
606d	606e	607b	607c	607d	608b	633d
641d	645e	650d	651a	652a	659d	659p
660b	660g	661h	661i	661j	662a	663b
663d	666a	666c	666d	667b	669a	671c
671e	672f	673c	673d	673e	675	688a

731	770a
-----	------

To facilitate the progressive introduction of smartcard technology on the Operator's bus fleet, this Order applies only to buses displaying a sign "Opal bus" or "Opal on this bus".

**Date of effect**

This Order takes effect on 31 October 2014.

Dated: 23 October 2014

FERGUS GAMMIE  
Deputy Director-General  
Transport Services  
(a Delegate of Transport for NSW)

**PASSENGER TRANSPORT REGULATION 2007**

Clause 706 (1) (c) Designation of Routes

Order

**Bus passenger services**

Transport for NSW, pursuant to clause 76 of the *Passenger Transport Regulation 2007*, does by this Order designate each of the following bus routes as a route for which a smartcard may be used:

Operator: Vagone Pty Ltd

Routes:

2
---

15
----

5
---

30	31	32	33	34	35	36
37	38	39				

40
----

50	51	52	53	54	55	56
57	58	59				
60	61	62				

**Date of effect**

This Order takes effect on 3 November 2014.

Dated: 23 October 2014

FERGUS GAMMIE  
Deputy Director-General  
Transport Services  
(a Delegate of Transport for NSW)

**TRANSPORT FOR NSW**

Opal Terms of Use

**What Is the Opal Card and who are we?**

1. **Opal Ticketing System:** The Opal Card (**Opal Card**) is a smartcard designed for use by an electronic ticketing system (**Opal Ticketing System**). The Opal Card can be used as a form of ticketing and payment for eligible public transport services across the greater Sydney region equipped with operational Opal Card readers (**Opal Card Readers**). The Opal Card is issued by Transport for NSW (**TfNSW**). A reference to **us**, **we** or **our** is a reference to TfNSW and, where the context requires, its authorised representatives and agents.

**Opal terms of use**

2. **Opal Terms of Use:** The reference to "Opal's terms of use" or "Opal Terms of Use" on the back of the Opal Card is a reference to these Opal Terms of Use as amended from time to time in accordance with section 4 (Opal Terms of Use). These Opal Terms of Use are the terms and conditions that apply to your use of the Opal Card and the Opal Ticketing System.

**Acceptance**

3. **Acceptance of terms:** By ordering, using or registering an Opal Card you agree to be bound by the Opal Terms of Use in force at the time you order, use or register your Opal Card. If you do not agree to be bound, you must refrain from using the Opal Card.
4. **Amendments:** We may, at any time, change any part of these Opal Terms of Use or any other information referred to in these Opal Terms of Use, by updating these Opal Terms of Use or that other information accordingly at opal.com.au (**Opal Website**). Any such changes will take effect when they are published on the Opal Website. If we make any such changes that we consider will adversely affect your use of the Opal Card in a material way, we will take such steps to notify you of those changes as we consider reasonably appropriate (for example, by including a notice on the Opal Website). By continuing to use an Opal Card after any changes are published on the Opal Website, you agree to be bound by those changes. If you do not agree to any such changes, you must refrain from using the Opal Card and you may apply for a refund of the stored value of that Opal Card (**Opal Card Balance**) in accordance with the Opal Refund and Balance Transfer Policy.

5. **Operator's conditions of carriage:** These Opal Terms of Use apply in addition to conditions of carriage imposed by any provider of public transport services who accepts the Opal Card as payment for use of its services (**Operator**). When using the services of any Operator you must comply with that Operator's conditions of carriage. We are not responsible for the acts or omissions of any Operator.

#### Card types

6. **Opal Cards:** We will be issuing Opal Cards that will be reloadable "pay as you go" stored value Opal Cards and non-reloadable Opal Cards.
7. **Reloadable Opal Cards:** You must use the "Adult" Opal Card unless you are eligible to use a different type of Opal Card allowing concessional fares or free travel. You can use a "Child/Youth" Opal Card only if you are (a) aged 4 to 15 years (inclusive), or (b) a full-time NSW/ACT school student aged 16 and older (in which case you must carry and produce proof of your eligibility in accordance with [section 50](#)). Further information about the types of reloadable Opal Cards available under the Opal Ticketing System, the criteria for eligibility, the fares charged by Operators and any additional special terms and conditions for reloadable Opal Cards may also be obtained by calling 13 67 25 (13 OPAL) and from the Opal Website. Customers who use reloadable Opal Cards other than the "Adult" Opal Card must inform themselves of and comply with any such additional special terms and conditions.
8. **Precondition to using a reloadable Opal Card:** You must add value to a reloadable Opal Card before using it to pay for your first trip.
9. **Non-reloadable Opal Cards:** In the future, we will be issuing different types of limited life non-reloadable Opal Cards. They will be subject to special terms and conditions which will be published (including on the Opal Website) as and when they are issued. Customers who use these non-reloadable Opal Cards must inform themselves of and comply with their special terms and conditions. You cannot add value to non-reloadable Opal Cards.
10. **Property of TfNSW:** Opal Cards are and remain our property. Subject to [section 40](#), we may inspect, de-activate or take possession of an Opal Card or require its return at our discretion without notice at any time.

#### Acquiring Opal Cards

11. **Opal Channels:** You can acquire Opal Cards through:
- our call centre at 13 67 25 (13 OPAL);
  - the Opal Website;
  - various retailers which are approved as Opal retailers; and
  - any service centres that we establish, (together, the **Opal Channels**).
- You may obtain information on Opal Channels and on how and through what Opal Channels you may acquire an Opal Card by calling 13 67 25 (13 OPAL) and from the Opal Website. When acquiring an Opal Card, you must provide all the information that we deem reasonably necessary for us to supply you with the Opal Card of the type you are acquiring. If you receive an Opal Card in the mail, you must activate it

in accordance with the procedure specified in the Opal starter pack that accompanies the Opal Card. We are not responsible for any delays in delivering an Opal Card to you if the information you provide is inaccurate, out of date or unclear, or the Opal Card is undeliverable to the address you provide.

12. **Responsibility for a child:** If you acquire an Opal Card for use by a person who lacks, by reason of youth, the understanding necessary for these Opal Terms of Use to be binding on them (**Child**), you are responsible for the use of that Opal Card by that Child.

#### Use of Opal Cards and Opal ticketing system

13. **Use of Opal Cards:** You must:
- use the Opal Card in accordance with these Opal Terms of Use;
  - provide us with the information and assistance that we deem reasonably necessary for the effective use of the Opal Card;
  - comply with all laws and regulations applicable to your use of the Opal Card;
  - keep the Opal Card safe and secure at all times;
  - take proper care of the Opal Card, avoid damaging it, keep it flat and not bend or pierce it;
  - only use an Opal Card issued by us on the Opal Ticketing System (and you must not use any other smartcards at an Opal Card Reader or any other part of the Opal Ticketing System);
  - not misuse, deface, alter, tamper with or deliberately damage or destroy the Opal Card;
  - not alter, remove or replace any notices (other than the activation sticker), trademarks or artwork on the Opal Card; and
  - not modify, adapt, translate, disassemble, decompile, reverse engineer, create derivative works of, copy or read, obtain or attempt to discover by any means, any (i) encrypted software or encrypted data contained on an Opal Card; or (ii) other software or data forming part of the Opal Ticketing System.
14. **Defective cards:** You must not knowingly use a Damaged or Faulty Opal Card and must immediately report a Damaged or Faulty Opal Card by calling 13 67 25 (13 OPAL) as soon as it is discovered that it is Damaged or Faulty. In relation to an Opal Card:
- Damaged** means not capable of being read by an Opal Card Reader and subject to physical damage or electronic tampering by you or any other person or event subsequent to the of that Opal Card; and
  - Faulty** means: (i) not Damaged but not capable of being read by an Opal Card Reader; or (ii) failing to comply with any applicable statutory guarantees.
15. **Accuracy of information:** You represent and warrant that any information that you provide to us is true, accurate and up to date. If the information you provide changes or is out of date, you must notify us of the change as soon as possible.
16. **Opal Website:** If and when you use the Opal Website, you must comply with the [Opal Website Terms of Use](#).

17. **Opal Guidelines:** You must comply with all the procedures, policies and guidelines relating to the Opal Card and the Opal Ticketing System (including the Opal Refund and Balance Transfer Policy, the Opal Privacy Policy, the guidelines in the Opal Website and any starter packs) that are published or issued by us as each may be amended from time to time in accordance with [section 4 \(Opal Guidelines\)](#).
- Card registration**
18. **Registering an Opal Card:** When you register an Opal Card you must provide the information necessary to create a customer profile (**Customer Profile**). The card identification number and card security code (**Opal Card Number**) of the Opal Card that you are registering will be linked in the Opal Ticketing System to your Customer Profile. You can link more than one Opal Card to your Customer Profile but an Opal Card can only be linked to one Customer Profile at any given time.
19. **Registered Card Benefits:** A range of services (**Registered Card Benefits**) are available for registered Opal Cards. Information about Registered Card Benefits can be obtained by calling 13 67 25 (13 OPAL) and from the Opal Website. If a registered Opal Card is lost or stolen and you report it as lost or stolen, the Opal Card Balance of that Opal Card will be protected in accordance with and upon the terms of our refund policy set out at the Opal Website (**Opal Refund and Balance Transfer Policy**).
20. **Changing Registered Card Benefits:** We may change the Registered Card Benefits at any time in accordance with [section 4](#).
21. **Registration:** Subject to [section 40](#), we reserve the right: (i) not to register an Opal Card; or (ii) to remove the registration of an Opal Card if we deem it reasonable to do so for the purposes of providing efficient and effective ticketing services.
22. **Registration on behalf of others:** You may only register and manage the registration of an Opal Card on behalf of:
- a Child under the age of 16, if you are a parent or guardian of that Child; or
  - any other person over the age of 16, if you are doing so with their consent (including their consent to disclose any personal information you provide to us about them).
23. **Confidentiality:** You must keep all usernames, passwords, personal identification numbers, card security codes and answers to security questions confidential and you must not disclose this information to any person. You must not enable any other person, application (including any mobile application) or system to access your Customer Profile. We are not responsible for any loss suffered as a result of you disclosing any information, including any username or password contained in your Customer Profile to another person, any application (including any mobile application) or any system. You must also keep the Opal Card Number that is printed on your Opal Card safe and secure. If your Opal Card is unregistered and another person obtains your Opal Card Number, this may allow them to view your recent travel history, register your Opal Card, or link your Opal Card to their own Customer Profile.
24. **Opal Privacy Policy:** We will handle personal information that we collect in relation to the Opal Ticketing System in accordance with our privacy policy (**Opal Privacy Policy**) that is set out at the Opal Website. You consent to our disclosure of your personal information in accordance with the Opal Privacy Policy and relevant legislation relating to personal information and privacy.
25. **Unregistered Opal Cards:** You can acquire an unregistered Opal Card through various retailers which are approved as Opal retailers, and any service centres that we establish. The provisions in these Terms of Use relating to unregistered Opal Cards apply to Opal Cards that are acquired but not registered, and also to registered Opal Cards that have been de-registered.
26. **Card authentication:** When interacting with the Opal Ticketing System, you will comply with any authentication procedures that we reasonably require from time to time. If you cannot satisfy any of our authentication requirements, you may not be able to interact with the Opal Ticketing System including obtaining the Registered Card Benefits.
- Payment, fares and balances**
27. **Payment for travel:** In connection with your use of an Opal Card, you are responsible for the payment of all fares (including promotional fares, discounted fares or fares with caps) (**Opal Fares**). We also reserve the right to apply charges in connection with the use of the Opal Card (**Opal Charges**). Information about applicable Opal Fares and Opal Charges will be published on the Opal Website and is subject to change from time to time in accordance with [section 4](#). Information about applicable Opal Fares and Opal Charges can also be obtained by calling 13 67 25 (13 OPAL).
28. **Opal Card Balance:** Your Opal Card Balance will be available to pay for Opal Fares and Opal Charges (unless those amounts are transferred or refunded in accordance with the Opal Refund and Balance Transfer Policy, or forfeited in accordance with [section 47](#)). You must add value to a reloadable Opal Card sufficient to meet these charges.
29. **Tap on and tap off:** You must tap on at the beginning of your trip and tap off at the end of your trip at an Opal Card Reader except in the case of ferry services to and from Manly. For ferry services to and from Manly only, you must tap on at the beginning of your trip but you do not have to tap off at the end of your trip and you may exit without doing so. Instructions on how to tap on and tap off will be set out in the documentation that is provided with a new Opal Card, and on the Opal Website, and you must comply with those instructions. If you fail to tap on or tap off as required, the Opal Ticketing System is unable to ascertain where you entered or exited the public transport network, as the case may be, and the Opal Card may be charged with a fare and/or Opal Charge that may be higher than the applicable Opal Fare.
30. **Multiple use not permitted:** You can only use an Opal Card for one trip at a time. You must not tap on twice with the same Opal Card in order to pay for another person's trip. You must not use multiple Opal Cards to pay for the same trip.

31. **Sufficient funds:** You must not use a reloadable Opal Card to pay the Opal Fare for a trip if the Opal Card Balance of the reloadable Opal Card is: (a) insufficient to pay for it; or (b) a negative balance.
32. **Minimum and maximum balances:** A limit applies to the maximum amount that can be maintained as an Opal Card Balance on an Opal Card, which may vary depending on the type of Opal Card you have. You must not commence a trip if (a) the Opal Card Balance is negative; or (b) the Opal Card Reader declines a tap on due to an insufficient balance.
33. **Authorisation:** You authorise us to deduct all Opal Fares and Opal Charges as and when they are due from the Opal Card Balance of the Opal Card.
34. **Negative balances:** If the Opal Card Balance of a reloadable Opal Card is insufficient to pay for the applicable Opal Fare or is a negative balance, you must add value to the Opal Card in an amount sufficient to pay for your trip before you use it again. You must pay any negative Opal Card Balance on a reloadable Opal Card and, when you add value to it, the added value will be first applied to reduce any negative balance.
35. **Adding value:** You may "top up" or add value to a reloadable Opal Card by paying or transferring value to the Opal Card Balance of the reloadable Opal Card. Information on current methods of adding value can be obtained by calling 13 67 25 (13 OPAL) and from the Opal Website. Under the Opal Ticketing System, "add value" is also referred to as "top up".
36. **Balance adjustments:** You may dispute the amount of an Opal Card Balance of your Opal Card and request an adjustment of the Opal Card Balance by calling 13 67 25 (13 OPAL) or by completing and sending the [enquiry form](#) on the Opal Website. An adjustment to an Opal Card Balance will only be made at our discretion. We may adjust an Opal Card Balance retrospectively if we discover that it is incorrect.
37. **Balance transfers:** We will only transfer the Opal Card Balance of an Opal Card to another Opal Card if: (a) both Opal Cards are registered and linked to the same Customer Profile; (b) the entire Opal Card Balance (less any applicable Opal Charges) is being transferred; and (c) the Opal Card from which the transfer is being made has been blocked and cancelled.
38. **Auto top up:** If you set up an "auto top up" as one of the Registered Card Benefits for your reloadable Opal Card, you are authorising us to automatically add value to your reloadable Opal Card whenever your Opal Card Balance falls below the required minimum balance by means of an automatic payment from: (a) a credit card; (b) a debit card; or (c) bank or similar account if we make such a service available in the future (**Authorised Payment Source**). You can obtain information on the minimum and maximum amounts that can be automatically added under an auto top up, the methods by which you can change or terminate an auto top up and the manner in which we will handle the auto top up if your Authorised Payment Source is declined or has expired, by calling 13 67 25 (13 OPAL). You must ensure that your Authorised Payment Source remains valid and current and you must renew your Authorised Payment Source if it has expired or if we request you to do so. If a payment for an auto top up is declined by your Authorised Payment Source, we will reverse that auto top up and cancel that auto top up.
39. **Website and 13 OPAL top ups:**
- Reversals:** After we receive instructions from you to add value to an Opal Card via the Opal Website or 13 67 25 (13 OPAL) you should tap on at an Opal Card Reader with that Opal Card within 60 days. If you fail to tap on within the 60 days we will reverse the value added back to your credit or debit card as the case may be.
  - Timing:** We will use our reasonable endeavours to ensure timely top ups via the Opal Website or 13 67 25 (13 OPAL) but we will not be responsible for any delays in doing so.
- Refunds**
40. **Opal Refund and Balance Transfer Policy:** We will make refunds for Opal Card Balances as stated in these Opal Terms of Use and in accordance with the [Opal Refund and Balance Transfer Policy](#). The Opal Refund and Balance Transfer Policy also contains the terms and conditions upon which we will transfer the balance of an Opal Card to another Opal Card. Where we de-activate or take possession of an Opal Card or require its return under [section 10](#), remove the registration of an Opal Card under [section 21](#), or block and/or cancel an Opal Card under [section 44](#), you can apply for a refund in accordance with the Opal Refund and Balance Transfer Policy. We may reject any claim for a refund if you have not complied with any of the provisions of these Opal Terms of Use or if we have reason to suspect that an offence under any law may have been or may be committed.
41. **Lost or stolen – registered Opal Cards:** If you have lost a registered Opal Card or the registered Opal Card has been stolen, you must notify us as soon as possible by calling 13 67 25 (13 OPAL) or through the Opal Website, so that we can block and cancel it and arrange for a balance transfer in accordance with the [Opal Refund and Balance Transfer Policy](#). No refunds will be given for lost or stolen registered Opal Cards. You remain liable for Opal Fares and Opal Charges incurred on the Opal Card until you report it to us as lost or stolen.
42. **Lost or stolen – unregistered Opal Cards:** No refunds will be given for lost or stolen unregistered Opal Cards. No balance transfers will be made from an unregistered Opal Card whether or not it is lost or stolen.
43. **Defective cards:** If an Opal Card is Damaged or Faulty: (a) you should notify us as soon as possible by calling 13 67 25 (13 OPAL) to request a replacement Opal Card or a refund; and (b) if you want a refund, you must physically return the Opal Card by mailing or delivering to us the Opal Card together with a signed and completed "Opal card refund form" that is contained in the Opal Refund and Balance Transfer Policy. If you do not physically return a Damaged or Faulty Opal Card you will not be entitled to a refund.
- Cancellation and expiration**
44. **Cancellation:** Subject to [section 40](#), we may block and cancel an Opal Card if:
- we are satisfied that it is lost, stolen, Damaged or Faulty;

- b. you have not complied with any of the provisions of these Opal Terms of Use or if we have reason to suspect that an offence under any law may have been or may be committed; or
- c. we deem it reasonable to do so for the purposes of providing efficient and effective ticketing services.

An Opal Card that has been blocked or cancelled will no longer be usable.

45. **Expiration:** An Opal Card will usually expire 9 years after the date it is initialised (which will be earlier than the date you received or first used the Opal Card) (**Planned Expiry**). However, we may expire an Opal Card earlier if we have reasonable grounds to do so (for example, if a particular batch of Opal Cards are experiencing failures prior to their date of Planned Expiry) (**Unplanned Expiry**).
46. **Notice of expiry:** You will know when an Opal Card is about to expire as a card expiration message will appear on the reader display when you tap on an Opal Card Reader during the 30 day period prior to Planned Expiry, or, in the case of Unplanned Expiry, such lesser period as we may reasonably need to determine.
47. **Forfeiture of Opal Card Balance:** If you have a registered Opal Card, you can apply for a transfer or refund of your Opal Card Balance in accordance with the Opal Refund and Balance Transfer Policy for a period of up to 90 days after the date of cancellation or expiration of the Opal Card. If you do not do so, or you are not entitled to a refund in accordance with the Opal Refund and Balance Transfer Policy, you will forfeit the Opal Card Balance of that cancelled or expired Opal Card to us. If you have an un-registered Opal Card, you will forfeit the Opal Card Balance to us on the cancellation or expiration of the Opal Card.
48. **Inability to use:** You will not be able to use any Opal Card that has been cancelled or has expired.

#### Law enforcement and revenue protection

49. **Revenue protection:** You must co-operate with any officer (including any NSW police officer) authorised by us to monitor fare evasion, protect revenue or enforce compliance (**Authorised Officer**).
50. **Proof of eligibility:** The terms of eligibility for certain types of concessional fares or free travel may require you to carry and produce evidence of your entitlement to support your eligibility in which case you must carry that evidence when travelling and you must produce it if requested to do so. This evidence must be in the form approved by us and will generally be an identity card issued or recognised by us as proof of an entitlement to certain public transport concessions. If you fail to carry or produce this evidence, you may be liable to pay a fine. Your eligibility for concessional, discounted or free travel may also be suspended or withdrawn.
51. **Production of Opal Card:** You must immediately produce the Opal Card that you are using if requested to do so by an Authorised Officer. You consent to any Authorised Officer inspecting the Opal Card, viewing transactions on the Opal Card and using that Opal Card to tap on or tap off if you are in transit and failed to tap on or tap off.

52. **Co-operation:** You must co-operate with us and the NSW Police in endeavouring to recover an Opal Card if it is lost or stolen or if we suspect any suspicious activity in relation to an Opal Card.

#### General

53. **Records:** In the absence of manifest error, our records are conclusive of the matters to which they relate.
54. **Enquiries, complaints and disputes:** You may raise enquiries, complaints or disputes by calling 13 67 25 (13 OPAL) or completing and sending us the [enquiry form](#) available on the Opal Website.
55. **Customer instructions:** Whenever you provide information or an instruction in connection with an Opal Card or the Opal Ticketing System to us, we are entitled to assume that you have the right and authority to provide that information or instruction to us and that we are entitled to rely on the information or instruction.
56. **Intellectual property rights:** The Opal Card, the Opal Ticketing System (including related software, architecture, data or other information) and their operation are protected by copyright and other intellectual property rights that are owned by us and our licensors.
57. **Assignment:** If we assign our functions under the Opal Ticketing System or cease to be responsible for the operation of the Opal Ticketing System, the reference to “TfNSW”, “we”, “us” and “our” in these Opal Terms of Use will refer to our assignee or the entity that has taken over the responsibility, as the case may be.

#### Interpretation

58. **Proper law:** These Opal Terms of Use are governed by the laws of New South Wales and we and you submit to the exclusive jurisdiction of the courts of New South Wales.
59. **Unenforceability:** If any part of these Opal Terms of Use is held to be unenforceable, the unenforceable part is to be given effect to the fullest extent possible and the remainder will remain in full force and effect.
60. **Including:** The words “including”, “such as”, “for example” and similar expressions are not intended as terms of limitation.

#### Liability

61. **Delays:** To the maximum extent permitted by law, we are not responsible for any delays in performing any of our obligations under these Opal Terms of Use and any of our functions under the Opal Ticketing System. To the maximum extent permitted by law, we will not be liable for any loss, damage, costs or expenses incurred as a result of the failure or delay in processing any transaction including a refund, balance transfer, balance adjustment or transaction to add value.
62. **Exclusion of representations and warranties:** All express or implied guarantees, warranties, representations or other terms and conditions not contained in these Opal Terms of Use are excluded from these Opal Terms of Use to the maximum extent permitted by law.
63. **Lawful remedies:** Nothing in these Opal Terms of Use excludes anything imposed by any legislation (such as the Australian Consumer Law which contains guarantees that protect the purchasers of goods and services in certain circumstances) that cannot be lawfully excluded



or limited (**Non-Excludable Provision**). If we are able to limit your remedy for a breach of a Non-Excludable Provision, then our liability for such a breach is limited to one or more of the following at our option:

- a. in the case of goods, the replacement of the goods or the supply of equivalent goods, the repair of the goods, the payment of the cost of replacing the goods or of acquiring equivalent goods; or
- b. in the case of services, the supplying of the services again, or the payment of the cost of having the services supplied again.


64. **Maximum liability:** Subject to our obligations under any Non-Excludable Provision and to the maximum extent permitted by law:

- a. our maximum aggregate liability to you for all claims under these Opal Terms of Use is limited to \$250; and
- b. we are not liable for, and no measure of damages will, under any circumstances, include special, indirect, consequential, incidental or punitive damages or damages for loss of profits, revenue, goodwill or anticipated savings.

The limitations and exclusions under this clause apply regardless of whether the claim or liability arises in contract, tort (including, without limitation, negligence), equity, under statute, based on fundamental breach or breach of a fundamental term or on any other basis, whether or not such claim, liability or damage was foreseeable.

65. **Contribution:** Our liability to you (if any) is reduced to the extent that your acts or omissions (or those of a third party) contribute to or caused the loss or liability.

---



## Waste Levy Guidelines

[www.epa.nsw.gov.au](http://www.epa.nsw.gov.au)

© State of NSW, Environment Protection Authority.

The Environment Protection Authority (EPA) and the State of NSW are pleased to allow this material to be reproduced, for educational or non-commercial use, in whole or in part, provided the meaning is unchanged and its source, publisher and authorship are acknowledged. Specific permission is required for the reproduction of images.

**Published by:**

NSW Environment Protection Authority (EPA)  
59–61 Goulburn Street, Sydney  
PO Box A290  
Sydney South NSW 1232

**Report pollution and environmental incidents**

Environment Line: 131 555 (NSW only) or [info@environment.nsw.gov.au](mailto:info@environment.nsw.gov.au)  
See also [www.epa.nsw.gov.au/pollution](http://www.epa.nsw.gov.au/pollution)

Phone: +61 2 9995 5000 (switchboard)  
Phone: 131 555 (NSW only - environment information and publication requests)  
Fax: +61 2 9995 5999  
TTY users: phone 133 677, then ask for 131 555  
Speak and listen users: phone 1300 555 727, then ask for 131 555

Email: [info@environment.nsw.gov.au](mailto:info@environment.nsw.gov.au)  
Website: [www.epa.nsw.gov.au](http://www.epa.nsw.gov.au)

ISBN 978 1 74359 781 1  
EPA 2014/0738

October 2014

## Waste Levy Guidelines

## Definitions

The following terms, which are used throughout these waste levy guidelines, have the following meanings. Any other terms, if stated, take the same meaning as in the *Protection of the Environment Operations (Waste) Regulation 2014*.

**EPA** means the New South Wales Environment Protection Authority.

**Operational purpose** means the purpose for which a waste described in the 'Kind of waste' column of the table in clause 15(1) of the Waste Regulation may be used in order to be eligible for an operational purpose deduction at a scheduled waste facility. The purpose of use for each 'Kind of Waste' is set out in the 'Purpose' column in that table.

**OWT** means the EPA's online waste tracking system at [www.epa.nsw.gov.au/owt/aboutowt.htm](http://www.epa.nsw.gov.au/owt/aboutowt.htm)

**POEO Act** means the *Protection of the Environment Operations Act 1997*.

**Recovered aggregate order** means the *Recovered Aggregate Order 2014* (as in force from time to time) issued by the Environment Protection Authority.

**Scheduled waste facility** means a waste facility that is required to be licensed under the POEO Act because it is used for storage, treatment, processing, sorting or disposal of waste.

**The Waste Regulation** means the *Protection of the Environment Operations (Waste) Regulation 2014*.

**Verified weighbridge** means a currently verified weighbridge (under the Australian Government's *National Measurement Act 1960*).

## Waste Levy Guidelines

## Contents

<b>Definitions .....</b>	<b>i</b>
<b>Introduction .....</b>	<b>1</b>
<b>1 Waste Levy Guideline 1: Operational purpose – materials used for roads or other construction works .....</b>	<b>2</b>
<b>2 Waste Levy Guideline 2: Records .....</b>	<b>3</b>
2.1 General requirements .....	3
2.2 Electronic data capture system .....	3
2.3 Recording and reporting of trackable liquid waste .....	4
<b>3 Waste Levy Guideline 3: Waste streams and waste types .....</b>	<b>5</b>
3.1 Waste streams .....	5
3.1.1 Municipal waste .....	5
3.2 Waste types .....	5
<b>4 Waste Levy Guideline 4: Weight conversion factors .....</b>	<b>8</b>
4.1 Weighbridges .....	8
4.2 Measuring waste at facilities not required to pay waste contributions .....	8
4.3 Alternative methods .....	8
4.3.1 Alternative weighing technology .....	8
4.3.2 Vehicle conversion factors .....	8
<b>5 Waste Levy Guideline 5: Topographical and volumetric surveys .....</b>	<b>10</b>
5.1 Submitting volumetric survey results to EPA .....	10
5.2 Volumetric survey checklist .....	11
5.3 Landfill Facility Information Certificate .....	12
Stockpile details .....	12
Surveyor's certification .....	13
5.4 Stockpile Information & Schedule of Material Movements Form .....	14
<b>6 Waste Guideline 6: Waste and Environment (Liquid Waste) Levy: Technical Guidelines .....</b>	<b>15</b>

## Waste Levy Guidelines

## Introduction

These waste levy guidelines contain specific legal requirements which occupiers of 'scheduled waste facilities' must meet in addition to their obligations under the *Protection of the Environment Operations (Waste) Regulation 2014* (the Waste Regulation).

The guidelines include how waste is measured to calculate levy liability, when certain levy deductions can be claimed, and how records and reports are required to be made, kept and provided to the EPA in order for the occupier to fulfil their obligations under the Waste Regulation.

Each guideline, and the relevant clause(s) under which the guideline has been made, are listed below.

1. **Waste Levy Guideline 1:** Operational purpose – materials used for roads or other construction works (*Item 2 of clause 15(1) of the Waste Regulation*)
2. **Waste Levy Guideline 2:** Records (*clauses 32, 33(a), 34, 36(3)(g) and 37 of the Waste Regulation*)
3. **Waste Levy Guideline 3:** Waste streams and waste types (*clauses 22(2)(b), 26(1)-(2), 27(a), 28(a), 30(a) and 31(1)-(2) of the Waste Regulation*)
4. **Waste Levy Guideline 4:** Weight conversion factors (*clauses 5(b), 36(3)(d)(ii) and 37 of the Waste Regulation*)
5. **Waste Levy Guideline 5:** Topographical and volumetric surveys (*clauses 23(1)-(2) and 24(1)(b) of the Waste Regulation*)
6. **Waste Levy Guideline 6:** Waste and environment (liquid waste) levy (*clause 17(b) of the Waste Regulation*).

## Waste Levy Guidelines

## 1 Waste Levy Guideline 1: Operational purpose – materials used for roads or other construction works

See Item 2 of clause 15(1) of the Waste Regulation.

An occupier of a scheduled waste facility may claim a deduction for any materials received from off-site, which are used for the purpose of road making or other construction works on-site, if the materials meet the specifications listed in Table 1.1 when they are received at the facility.

**Table 1.1: Specifications**

Operational purpose	Conditions	Specifications
<b>Roads</b>	Roads must have a wearing surface	natural materials excavated from a quarry, which do not contain any sulfidic ores or soils or recycled road base (base course and sub-base road making materials) that meet all specifications defined in IPWEA, 2010* for Road Base Class R1 or R2 and which has been supplied consistent with all requirements for the supply of 'recovered aggregate' under the Recovered Aggregate Order**
<b>Construction Works</b>	e.g. Hardstands, foundations and infrastructure	natural materials excavated from a quarry, which do not contain any sulfidic ores or soils, or materials used for construction works that meet all the specifications defined in IPWEA, 2010* for Select Fill Class S or Road Base Class R1 or R2 and which has been supplied consistent with all requirements for the supply of 'recovered aggregate' under the Recovered Aggregate Order**

\* Institute of the Public Works Engineering Australia (NSW) (IPWEA) *Specification for Supply of Recycled Material for Pavements, Earthworks and Drainage 2010*, Department of Environment Climate Change and Water NSW, April 2010

\*\* The Recovered Aggregate Order is published on the EPA's website at:

<http://www.epa.nsw.gov.au/waste/generalRRE.htm>

## Waste Levy Guidelines

## 2 Waste Levy Guideline 2: Records

See clauses 32, 33(a), 34, 36(3)(g) and 37 of the Waste Regulation.

Waste Levy Guideline 2 sets out how a facility must record, keep and provide to the EPA (where relevant) information required to be recorded under Part 3 of the Waste Regulation.

### 2.1 General requirements

For each vehicle entry (transaction) into a scheduled waste facility, records must be kept in a manner that is exportable, copy-able and accessible by the EPA in spreadsheet form. Records must display all information required to be recorded under Part 3 of the Waste Regulation for each transaction. Each field for a transaction (e.g. date, weight, vehicle registration number) must be displayed as a heading in the first row and the content required for that field set out below that heading.

Each occupier of a scheduled waste facility must ensure for all records that:

- the original records of entry (such as original paper documents) are retained and are accessible by the EPA in their original form
- all record-keeping systems are designed so that details of any adjustments to records after their initial capture are recorded against the adjusted record, including that the record has been amended and the extent of the change
- all data is backed up weekly and stored in a secure location off-site from the scheduled waste facility to minimise errors and guard against fraud or malpractice
- tonnage of waste is recorded to two decimal places (e.g. 14.22 tonnes)
- all electronic records are able to be downloaded by the EPA in an .xls, .csv or .dbf format at any time
- all non-electronic records are kept in duplicate (even if the information is later transferred electronically).

### 2.2 Electronic data capture system

For facilities with a weighbridge, the system and software connected to that weighbridge ('electronic data capture system') must record all of the information required under Part 3 of the Waste Regulation for each transaction, unless:

- the weighbridge is out of operation, or
- the electronic data capture system malfunctions whilst the weighbridge continues to operate.

In these circumstances, transactions can be manually recorded, provided they are entered into the electronic data capture system as soon as it resumes operation (with details confirming that the original recording was manual).



## Waste Levy Guidelines

**2.3 Recording and reporting of trackable liquid waste**

Scheduled waste facilities receiving trackable liquid waste must use the EPA's online waste tracking system (or an alternative system approved by the EPA in writing) to record and provide information to the EPA on the movement of that waste. When trackable liquid waste is transported to another state or territory, tracking information must be recorded on a form approved by the EPA.

Scheduled waste facilities must maintain original records of the information required under Part 3 of the Waste Regulation for:

- trackable liquid waste and other material received at the facility
- trackable liquid waste and other material stored at the facility
- trackable liquid waste transported from the facility
- waste and material other than trackable liquid waste transported from the facility.

## Waste Levy Guidelines

### 3 Waste Levy Guideline 3: Waste streams and waste types

See clauses 22(2)(b), 26(1)-(2), 27(a), 28(a), 30(a) and 31(1)-(2) of the Waste Regulation.

The Waste Regulation requires that occupiers of scheduled waste facilities keep records, and report on waste streams and waste types received at, stockpiled on or sent from their facility in certain circumstances. This guideline sets out what information must be recorded and reported.

#### 3.1 Waste streams

Under clauses 27(a) and 28(a) the occupier of a scheduled waste facility must record waste as one of the following three waste streams:

**Municipal waste** consists of one or more of the following waste types: domestic waste, council waste, or garden organics.

**Commercial and industrial waste** includes waste generated by businesses (including shopping centres), industries, schools, hospitals, other institutions, or government offices.

**Construction and demolition waste** is generated from construction or demolition works, and includes asphalt waste or excavated natural material.

##### 3.1.1 *Municipal waste*

Municipal waste includes:

- domestic waste – household waste (other than garden organics) collected by or on behalf of a council as part of a routine kerbside service carried out at least once per fortnight
- other domestic waste – household waste (other than garden organics or domestic waste) collected by or on behalf of a council or taken directly to the waste facility by or on behalf of the householder
- council waste – waste (other than garden organics) collected by or on behalf of a council from parks or gardens, council street bins, the sweeping of streets by or on behalf of the council, council waste drop-off centres and major public events
- Garden organics – waste consisting of plants or parts of plants, including compost or mulch.

#### 3.2 Waste types

Table 4.1 lists waste types and corresponding codes for record-keeping purposes (under clauses 27(a), 28(a), 31(1)-(2) and the Waste Contributions Monthly Report (clause 22(2)(b)).

## Waste Levy Guidelines

**Table 3.1: Waste types**

<b>Description of waste</b>	<b>Code</b>
Aggregate, roadbase or ballast	AGG
Aluminium (non-ferrous)	AL
Asbestos (N220)	ASB
Ashes	ASH
Batteries	BATT
Bricks or concrete	BC
Biosolids or manures	BIO
Ceramics, tiles, pottery	CER
Commingled recyclables	COMM
Composts or mulches	COMP
Contaminated soil	CONT
Dredging spoil	DSP
E-waste	EWASTE
Ferrous (iron or steel)	FE
Food or kitchen	FOOD
Glass	GLASS
Mattresses	MATT
Mixed waste	MIX
Non-ferrous (metals, not iron steel or aluminium)	NFE
Oil	OIL
Paper or cardboard	PAPER
Plasterboard	PB
Pharmacy or clinical	PHARM
Plastic	PL
Residues or rejects	RES
Shredder floc	FLOC
Soil (not contaminated or VENM)	SOIL
Textiles, rags	TEXT
Tyres	TYRE
Vegetation or garden	VEG
Virgin excavated natural material	VENM
Veterinary waste	VET
Wood, trees or timber	WOOD

## Waste Levy Guidelines

Waste types that are eligible for operational purpose deductions and are required to be recorded or reported are listed in Table 4.2.

**Table 3.2: Waste types eligible for operational purpose deductions**

Waste type	Recording	Reporting
Geonets	Required	Not required
Geotextiles	Required	Not required
Drainage layer media	Required	Required
Piping	Required	Not required
Clay liners	Required	Required
Geomembranes	Required	Not required
Drainage gravels	Required	Required
Plastic sheeting	Required	Not required
Virgin excavated natural material	Required	Required
Potential acid sulfate soils	Required	Required
Final capping materials	Required	Required
New asphalt	Required	Not required
New concrete	Required	Not required
Quarried materials	Required	Not required
Recycled roadbase	Required	Required
Tarpaulin	Required	Not required
Spray-on foam	Required	Not required

For materials required to be reported via the Waste Contributions Monthly Report, the appropriate material composition code will be advised when the deduction is granted.

## Waste Levy Guidelines

## 4 Waste Levy Guideline 4: Weight conversion factors

See clauses 5(b), 36(3)(d)(ii) and 37 of the Waste Regulation.

An occupier of a scheduled waste facility is required to measure the quantity of waste that is transported into or out of the facility.

### 4.1 Weighbridges

An occupier of a scheduled waste facility who is required to pay the waste levy must install a weighbridge at the facility. The weighbridge must be verified and meet all requirements in the Waste Regulation and Waste Levy Guideline 2 to accurately measure the quantity of waste and record all required information.

### 4.2 Measuring waste at facilities not required to pay waste contributions

An occupier of a scheduled waste facility who is not required to pay the waste levy is not required to install and operate a weighbridge. However, if that facility has installed a verified weighbridge, it must use that weighbridge to measure the quantity of waste that is transported into or out of the facility.

### 4.3 Alternative methods

An occupier may use alternative methods (to a verified weighbridge) to measure and quantify waste in the following circumstances.

#### 4.3.1 *Alternative weighing technology*

The EPA may issue a notice under the Waste Regulation to an occupier of a scheduled waste facility authorising the occupier to use an alternative system to measure waste. That alternative measurement system must only be used in place of a verified weighbridge in accordance with the conditions set out in that notice.

#### 4.3.2 *Vehicle conversion factors*

Vehicle conversion factors may only be used by the occupier of a scheduled waste facility required under the Waste Regulation to install a weighbridge if the verified weighbridge at a scheduled waste facility is out of operation or the EPA has specifically exempted the occupier from the requirement to install a weighbridge under the Waste Regulation.

In these circumstances operators must use the conversion factors listed in Tables 4.1 and 4.2.

## Waste Levy Guidelines

**Table 4.1: Vehicle weight conversion factors**

Vehicle type	Description	Weight conversion factor		
Small vehicle		All mixed waste		
A	Car/station wagon	0.06		
B	Van/ute/trailer	0.30		
Open truck		Municipal, commercial and industrial waste	Construction and demolition waste	Virgin excavated natural materials
C	Single rear axle with two rear wheels or four small rear	0.62	0.98	2.47
D	Single rear axle with four normal size wheels	1.16	2.76	5.58
E	Tandem rear axle (bogiedrive)	3.74	7.14	10.97
F	Twin steer with twin rear axles	5.57	7.61	10.97
G	Tipping semi-trailer	5.79	15.00	15.00
Enclosed truck and compactor		All mixed waste		
H	Single steer with single rear	2.72		
I	Single steer with tandem rear	6.38		
J	Twin steer with tandem rear	7.96		
K	Waste transfer truck	19.89		

Conversion factors for mobile garbage bins and single items (see Table 4.2) may only be applied for scheduled waste facilities located in the regional levy area.

**Table 4.2: Conversion factors for mobile garbage bins and single items**

Description	Conversion factor
Mobile garbage bins	0.06 per bin
Counted items	0.06 per item

For the purposes of clause 5(b) of the Waste Regulation, one kilolitre of liquid waste that is measured by volume is taken to weigh one tonne.

## Waste Levy Guidelines

## 5 Waste Levy Guideline 5: Topographical and volumetric surveys

See clauses 23(1)-(2) and 24(1)(b) of the Waste Regulation.

### 5.1 Submitting volumetric survey results to EPA

Any results from a volumetric survey required under Part 2 of the Waste Regulation must be submitted to EPA by completing the checklist provided in section 5.2. This checklist along with the Plan, Landfill Facility Information Certificate and Stockpile Information and Schedule of materials movement form must be submitted by conventional mail to the following address:

Waste Audit Unit  
Environment Protection Authority  
PO Box A290  
Sydney South 1232

OR

in electronic format to:

[wasteauditunit@epa.nsw.gov.au](mailto:wasteauditunit@epa.nsw.gov.au)

Waste Levy Guidelines

**5.2 Volumetric survey checklist**

Facility: .....

Licence number: .....

Survey period: .....

Survey item	Yes
Survey carried out and signed by a qualified surveyor in accordance with clause 14(1) of the Waste Regulation.	
Survey results are presented in the form of a topographical plan. The plan shows survey results to the licensed boundary to the facility.	
Terrain levels are represented on the plan by contours at not more than 1 metre intervals.	
All levels are related to Australian height datum and the origin of levels noted on the plan.	
Spot levels are taken at sufficient frequency to allow interpolation of levels from the plan to ±0.2 metres at the 90% confidence level.	
Boundaries of the site, date of survey, adjoining title information, scale bar, buildings, roads, fences, ponds, landfill cell extraction areas, weighbridges, settlement, subsidence and any other significant details that will likely impact on the volume usage are noted on the plan.	
The boundaries of all active cells which received waste during the survey period are noted on the plan by use of the Map Grid Australia.	
The boundaries of all active cells which are currently being mined or quarried are noted on the plan.	
All changes in the volume (cubic metres) of void space consumed in the active cells and any other area on the facility during the survey period are noted on the plan.	
Stockpile locations are clearly noted on the plan and provided with an identification number that correlates with the Landfill Facility Information Certificate.	

Signed ..... Date .....

Name (surveyor).....

of (organisation).....



Waste Levy Guidelines

**5.3 Landfill Facility Information Certificate**

Licence no: .....

Survey period: .....

Facility name: .....

Facility address: .....

.....

Occupier's name: .....

Title details: .....

Site area: .....hectares.

Lot..... D.P.....

Lot..... D.P.....

Lot..... D.P.....

Lot..... D.P.....

Map Grid Australia (MGA) co-ordinates of cadastral boundary (show on plan):

.....

MGA co-ordinates of active cell/s (show on plan): .....

Landfill capacity details: .....

Total design capacity

Void space remaining at beginning of survey period

Change in void space during this survey period

Change in void space in active cell(s) during this survey period

Void space remaining as at end of survey period

**Stockpile details**

Stockpile identification number	Volume
	(m <sup>3</sup> )
	(m <sup>3</sup> )
	(m <sup>3</sup> )
	(m <sup>3</sup> )
	(m <sup>3</sup> )
	(m <sup>3</sup> )
	(m <sup>3</sup> )
	(m <sup>3</sup> )

If space is insufficient, please attach a separate schedule. The surveyor should sign the schedule (see next page).

Waste Levy Guidelines

**Surveyor's certification**

I, .....(full name),  
 a qualified surveyor, of .....  
 .....(must include relevant ABN or ACN)  
 certify that the above information is correct and that the survey and computations  
 represented in the attached plans have been conducted in accordance with the  
 approved form and manner requirements of the *Protection of the Environment  
 Operations (Waste) Regulation 2014*.

.....  
 Signature Date



## Waste Levy Guidelines

## 6 Waste Guideline 6: Waste and Environment (Liquid Waste) Levy: Technical Guidelines

See clause 17(b) of the Waste Regulation.

Deductions for trackable liquid waste received at a scheduled waste facility can only be claimed in the circumstances listed here.

Circumstance	What does it apply to	Specifications
Sent off-site for lawful industrial re-use	The liquid component of processed, treated or recycled trackable liquid waste that is transported off-site for reuse as industrial water in commercial or industrial processes.	The liquid component proposed for industrial reuse must comply with relevant industrial specifications, standards and guidelines for the particular commercial or industrial process. Where a specification is not available or applicable, a risk management plan must be undertaken (and made available to the EPA) consistent with the principles outlined in the National Guidelines for Water Recycling: Managing Health and Environmental Risks (2006) <sup>1</sup>
Sent off-site for lawful application to land	The aqueous component of processed, treated or recycled trackable liquid waste that is land applied, for irrigation of agricultural land and irrigation of public parks and recreational facilities.	The aqueous fraction of treated or processed liquid waste must be of a quality appropriate for irrigation on agricultural land or application to land without causing harm to the environment or human health. The minimum acceptable requirements for water quality under this deduction are outlined in the Australian and New Zealand Guidelines for Fresh and Marine Water Quality (2000), Chapter 4: Primary Industries, Sections 4.2.1–4.2.9 Water Quality for Irrigation (the ANZECC Guidelines). <sup>2</sup> In the absence of guidelines or trigger values in the ANZECC Guidelines, the 'health' guideline values in the Australian Drinking Water Guidelines (2004), Chapter 10: Monitoring for Specific Characteristics in Drinking Water (Table 10.10), must be used as the accepted EPA standard for water quality. <sup>3</sup> Where no appropriate guideline values are available for identified chemicals, or where the waste contains greater than trace amounts of substances such as heavy metals, solvents, chlorinated organic compounds, agricultural chemical residues or petrochemicals, the waste in question is generally not suitable for application to land for irrigation purposes.
Sent off-site for lawful re-use (other than application to land)	The solid or liquid component of processed, treated or recycled trackable liquid waste which has been recycled back into its original form.	The solid or liquid component must be sent off-site for re-use in its original form and must comply with relevant specifications, standards and guidelines for the proposed reuse.

<sup>1</sup> Environment Protection and Heritage Council, Natural Resource Management Ministerial Council, Australian Health Ministers' Conference 2006, *National Water Quality Management Strategy: Australian Guidelines for Water Recycling: Managing Health and Environmental Risks (Phase 1)*, EPHC, NRMMC, AHMC.

<sup>2</sup> Australia and New Zealand Environment and Conservation Council, Agriculture and Resource Management Council of Australia and New Zealand 2000, *Australian and New Zealand Guidelines for Fresh and Marine Water Quality*, ANZECC, ARMCANZ.

<sup>3</sup> National Health and Medical Research Council, Natural Resource Management Ministerial Council 2004, *National Water Quality Management Strategy: Australian Drinking Water Guidelines 6*, NHMRC, NRMCC.

# PRIVATE ADVERTISEMENTS

## COUNCIL NOTICES

### BATHURST REGIONAL COUNCIL

Roads Act 1993

Naming of Roads

Notice is hereby given that the Bathurst Regional Council, in pursuance of section 162 of the *Roads Act 1993*, has named the roads as shown hereunder:

<i>Location</i>	<i>Proposed Name</i>
Roads created by the subdivision of Lots 7 and 8, DP 983884 and Lot 11 in DP 1158528, off Cox Lane and Icely street in the suburb of Eglinton	Saltram Circuit Kemp Street Rothery Street Hutchison Street

Authorised by resolution of the Council on 17 September 2014. [7713]

### BEGA VALLEY SHIRE COUNCIL

Roads Act 1993, Section 10

Notice is hereby given that the Bega Valley Shire Council, by resolution of the Council dated 23 August 1988, has resolved to dedicate the land described hereunder as public road pursuant to section 10 of the *Roads Act 1993*.

LEANNE BARNES General Manager, Bega Valley Shire Council, PO Box 492, Bega NSW 2550.

#### SCHEDULE

Lots 50 and 52, DP 1114462.

Lots 2, 3, 4, 5, 6, 7 and 9, DP 1109104. [7714]

### BEGA VALLEY SHIRE COUNCIL

Erratum

In *New South Wales Government Gazette* No 2 dated 11 January 2013, Folio 94, the notice under the heading Bega Valley Shire Council, Roads Act 1993, Section 10 contained an incorrect schedule. The following notice replaces that in full and the original gazettal date remains 11 January 2013.

### BEGA VALLEY SHIRE COUNCIL

Roads Act 1993, Section 10

Notice is hereby given that the Bega Valley Shire Council, by resolution of the Council dated 26 October 1999, has resolved to dedicate the land described hereunder as public road pursuant to section 10 of the *Roads Act 1993*.

PETER TEGART General Manager, Bega Valley Shire Council, PO Box 492, Bega NSW 2550.

#### SCHEDULE

Lot 56, DP 1114462. [7715]

### BOMBALA COUNCIL

Erratum

In *New South Wales Government Gazette* No 113 dated 20 September 2013, Folio 4172, the notice under the heading Bombala Council, Notice of Compulsory Acquisition of Land omitted to exclude the interests in the land described in Schedule 2. The following notice replaces that in full and the original gazettal date remains 20 September 2013.

### BOMBALA COUNCIL

Local Government Act 1993

Land Acquisition (Just Terms Compensation) Act 1991

Notice of Compulsory Acquisition of Land

Bombala Council declares with the approval of Her Excellency the Governor that the land described in the Schedule 1 below, excluding the interests in the lands described in Schedule 2 below and excluding any mines or deposits of minerals in the land, is acquired by compulsory process in accordance with the provisions of the *Land Acquisition (Just Terms Compensation) Act 1991*, for a Fire Control Centre.

Dated at Bombala, this 17th day of September 2013.

N. McCRINDLE, General Manager, Bombala Council, PO Box 105, Bombala NSW 2632.

#### SCHEDULE 1

Lot 131, DP 1166322

#### SCHEDULE 2

Interests shown on DP 1166322

DP 1166322 Easement for services variable width appurtenant to the land described in Schedule 1.

DP 1166322 Easement to drain water 2 metres wide, affecting the part(s) shown so burdened on the title diagram.

DP 1166322 Easement to drain sewage 2 metres wide and variable affecting the part(s) shown so burdened in the title diagram.

DP 1166322 Right of access 10 metres wide and variable appurtenant to the land described in Schedule 1. [7716]

### KU-RING-GAI COUNCIL

Roads Act 1993

Section 162 – Naming of Public Roads

Notice is hereby given that Council in pursuance of the *Roads Act 1993* section 162, Naming of Public Roads has resolved to name the roads as follows:

<i>Location</i>	<i>Name</i>
The new roads in the subdivision between Chisholm Street and Barwon Avenue, South Turramurra	Nancy Bird Avenue and Grey Horse Close

Authorised by resolution of Council on 10 June 2014.

JOHN McKEE, General Manager, Ku-ring-gai Council, Locked Bag 1056 Pymble NSW 2073. [7717]

**PENRITH CITY COUNCIL****Roads Regulation 2008**

Pursuant to clause 9 of the *Roads Regulation 2008*, notice is hereby given of the naming of the following road/s.

<i>Name</i>	<i>Location</i>
Matthew Bell Way	Jordan Springs
Munro Place	Jordan Springs
Juliana Street	Jordan Springs
Neptune Street	Jordan Springs
Atlantic Avenue	Jordan Springs
Matilda Road	Jordan Springs
Admiral Avenue	Jordan Springs
Guardian Way	Jordan Springs
Barrington Way	Jordan Springs
Bowen Close	Jordan Springs
Britannia Road	Jordan Springs
Armstrong Street	Jordan Springs

For further information please contact the General Manager,  
Mr ALAN STONEHAM, Penrith City Council on 02 4732  
7777. [7718]

**OTHER NOTICES****NOTICE OF SALE**

Unless the Supreme Court Sydney, Writ for Levy of Property 2012/00342537 is previously satisfied, the Sheriff's Office at Gosford intends to sell by Public Auction the following Real Property of Michael Renehan known as house and land in deposited plan at 8 The Peninsular, Killarney Vale NSW 2261 or so much as may be necessary to satisfy an outstanding judgement debt.

The sale will be held on site at 8 The Peninsular, Killarney Vale NSW 2261 on 15/11/2014.

Please address all enquiries of the sale to Michael Murray at Raine & Horne Real Estate Killarney Vale NSW 2261, ph 4332 6800. [7719]

---

By Authority

JILL WAYMENT, Government Printer

ISSN 0155-6320