

Government Gazette

OF THE STATE OF
NEW SOUTH WALES

Number 111

Friday, 21 November 2014

Published under the authority of the Government by the Parliamentary Counsel

LEGISLATION

Assents to Acts

ACTS OF PARLIAMENT ASSENTED TO

Legislative Assembly Office, Sydney 11 November 2014

It is hereby notified, for general information, that His Excellency the Governor, has, in the name and on behalf of Her Majesty, this day assented to the under mentioned Acts passed by the Legislative Assembly and Legislative Council of New South Wales in Parliament assembled, viz.:

Act No. 70 — An Act to amend the *Electricity Supply Act 1995* to make further provision for bush fire hazard reduction; and for other purposes. [**Electricity Supply Amendment (Bush Fire Hazard Reduction) Bill**]

Act No. 71 — An Act to amend the *Work Health and Safety (Mines) Act 2013* to make further provision with respect to securing the health and safety of persons who work at mines. [**Work Health and Safety (Mines) Amendment Bill**]

Act No. 72 — An Act to provide for the strategic exercise of government functions in the management of the marine estate of New South Wales; for the declaration and management of marine parks and aquatic reserves; and for other purposes. [**Marine Estate Management Bill**]

Act No. 73 — An Act to amend the *Regional Relocation Grants Act 2011* to confirm the closure of the regional relocation home buyers grant and ensure a period of continued operation of the skilled regional relocation incentive; and for other purposes. [**Regional Relocation Grants Amendment Bill**]

Act No. 74 — An Act to provide for State Water Corporation to become Water NSW and to abolish the Sydney Catchment Authority and transfer its functions to Water NSW; and to repeal and amend certain legislation consequentially. [**Water NSW Bill**]

RONDA MILLER
Clerk of the Legislative Assembly

Other Legislation



New South Wales

Transport Administration (State Transit Authority—Fares) Amendment (Opal Fares for Stockton Ferry) Order 2014

under the

Transport Administration Act 1988

I, Peter Rowley, the Chief Executive of the State Transit Authority, in pursuance of section 85 (2) of the *Transport Administration Act 1988*, make the following Order.

Dated, this 19th day of November 2014.

PETER ROWLEY
Chief Executive of the State Transit Authority

Explanatory note

The object of this Order is to set out the full fare (\$2.10) and concession fare (\$1.05) that will apply to a single journey on the Stockton Ferry using an Opal smartcard. The same fare caps that apply when using the Opal smartcard on buses will apply when using the smartcard on the Stockton Ferry.

This Order is made under section 85 (2) of the *Transport Administration Act 1988*.

Transport Administration (State Transit Authority—Fares) Amendment (Opal Fares for Stockton Ferry) Order 2014 [NSW]

Transport Administration (State Transit Authority—Fares) Amendment (Opal Fares for Stockton Ferry) Order 2014

under the

Transport Administration Act 1988

1 Name of Order

This Order is the *Transport Administration (State Transit Authority—Fares) Amendment (Opal Fares for Stockton Ferry) Order 2014*.

2 Commencement

This Order commences on 21 November 2014 and is required to be published in the Gazette.

3 Amendment of Transport Administration (State Transit Authority—Fares) Order 2010

(1) Clause 3 Fares

Insert “and ferry” after “bus” in clause 3 (3).

(2) Schedule 2, heading

Insert “and ferry” after “bus”.

(3) Schedule 2

Insert the following before the matter relating to fare caps:

	Full fare	Concession fare
Stockton Ferry	\$2.10	\$1.05



New South Wales

Fisheries Management (Southern Bluefin Tuna) Order 2014

under the

Fisheries Management Act 1994

I, the Minister for Primary Industries, in pursuance of section 221IA of the *Fisheries Management Act 1994*, make the following Order.

Dated, this 18th day of November 2014.

KATRINA HODGKINSON, MP
Minister for Primary Industries

Explanatory note

The object of this Order is to authorise recreational fishers to take and possess southern bluefin tuna (*Thunnus maccoyii*), which is an endangered species under the *Fisheries Management Act 1994*, subject to compliance with any requirements imposed by or under that Act that apply to or in respect of the taking and possession of southern bluefin tuna.

This Order is made under section 221IA of the *Fisheries Management Act 1994*.

Fisheries Management (Southern Bluefin Tuna) Order 2014 [NSW]

Fisheries Management (Southern Bluefin Tuna) Order 2014

under the

Fisheries Management Act 1994

1 Name of Order

This Order is the *Fisheries Management (Southern Bluefin Tuna) Order 2014*.

2 Commencement

This Order commences on the day on which it is published in the Gazette.

3 Recreational fishers may take and possess southern bluefin tuna

A recreational fisher may take and possess southern bluefin tuna (*Thunnus maccoyii*) subject to compliance with any requirements imposed by or under the *Fisheries Management Act 1994* that apply to or in respect of the taking and possession of southern bluefin tuna.

Department of Planning and Environment

CONTAMINATED LAND MANAGEMENT ACT 1997

Section 11

Declaration of Significantly Contaminated Land

Environment Protection Authority

Declaration Number 20141101; Area Number 3378

The Environment Protection Authority (EPA) declares the following land to be significantly contaminated land under the *Contaminated Land Management Act 1997* ("the Act"):

1. Land to which this declaration applies ("the site")

This declaration applies to 58 Darley Street, Mona Vale (described as Lot 2 in DP 542640), in the local government area of Pittwater Council. A map of the site is available for inspection at the offices of the EPA, 59 Goulburn Street, Sydney, NSW.

2. Nature of contamination affecting the site:

The EPA has found that the site is contaminated with the following substances ("the contaminants"):

- Total Petroleum Hydrocarbons (C10–C36)
- Polycyclic Aromatic Hydrocarbons including Naphthalene

In particular the EPA has found:

- Phase Separate Hydrocarbon contamination offsite

3. Nature of harm that the contaminants have caused:

The EPA has considered the matters in s.12 of the Act and for the following reasons has determined that the land is contaminated and that the contamination is significant enough to warrant regulation under the Act:

- Petroleum hydrocarbon contamination has been detected in the soil and groundwater onsite
- Contaminated groundwater has migrated offsite

4. Further action under the Act

The making of this declaration does not prevent the carrying out of voluntary management of the site and any person may submit a voluntary management proposal for the site to the EPA. If the proposal satisfies the requirements of section 17 of the Act, the EPA may agree not to issue a management order to the person or persons bringing the proposal.

5. Submissions invited

The public may make written submissions to the EPA on:

- Whether the EPA should issue a management order in relation to the site; or
- Any other matter concerning the site.

Submissions should be made in writing to:

Manager Contaminated Sites
Environment Protection Authority
PO Box A290
Sydney South NSW 1232

or faxed to 02 9995 6603

by not later than 5 December 2014

Date: 11 November 2014

NIALL JOHNSTON
Manager Contaminated Sites
Environment Protection Authority

NOTE:

Management order may follow

If management of the site or part of the site is required, the EPA may issue a management order under section 14 of the Act.

Amendment/Repeal

This declaration may be amended or repealed. It remains in force until it is otherwise amended or repealed. The subsequent declaration must state the reasons for the amendment or repeal (section 44 of the Act).

Information recorded by the EPA

Section 58 of the Act requires the EPA to maintain a public record. A copy of this significantly contaminated land declaration will be included in the public record.

Information recorded by councils

Section 59 of the Act requires the EPA to give a copy of this declaration to the relevant local council. The council is then required to note on its planning certificate issued pursuant to section 149 (2) of the *Environmental Planning and Assessment Act 1979* that the land is declared significantly contaminated land. The EPA is required to notify council as soon as practicable when the declaration is no longer in force and the notation on the section 149 (2) certificate is no longer required.

Relationship to other regulatory instrument

This declaration does not affect the provisions of any relevant environmental planning instruments which apply to the land or provisions of any other environmental protection legislation administered by the EPA.

NATIONAL PARKS AND WILDLIFE ACT 1974

PROCLAMATION

I, His Excellency General The Honourable David Hurley AC DSC (Retd), Governor of the State of New South Wales, with the advice of the Executive Council and in pursuance of the powers vested in me under section 68 of the *National Parks and Wildlife Act 1974*, with the consent of every owner and occupier do, on the recommendation of the Chief Executive of the Office of Environment and Heritage (OEH), by this my Proclamation declare the lands described hereunder to be a Wildlife Refuge for the purposes of the abovementioned Act.

To be known as “**Noahs Retreat Wildlife Refuge**”

Signed and sealed at Sydney, this 5th day of November 2014

DAVID HURLEY
Governor

By His Excellency’s Command,

The Hon ROBERT STOKES, MP
Minister for the Environment

GOD SAVE THE QUEEN!

DESCRIPTION

Land District: Newcastle

Council: Lake Macquarie

County of Northumberland, Parish of Windale, 2.1 hectares, being Lot 1, DP 356959,

OEH FIL14/4973

NATIONAL PARKS AND WILDLIFE ACT 1974

Reservation of land in a State Conservation Area as a National Park or Nature Reserve

I, His Excellency General The Honourable David Hurley, AC, DSC, Governor of the State of New South Wales, with the advice of the Executive Council, pursuant to section 47MA (1) of the *National Parks and Wildlife Act 1974*, hereby revoke reservation of the National Park or State Conservation Area described in Column 1 of the schedule below, and reserve those lands as National Park or Nature Reserve as set out in Column 3 of the Schedule.

Signed and sealed at Sydney, this 29th day of October 2014.

DAVID HURLEY
Governor,

By His Excellency’s Command,

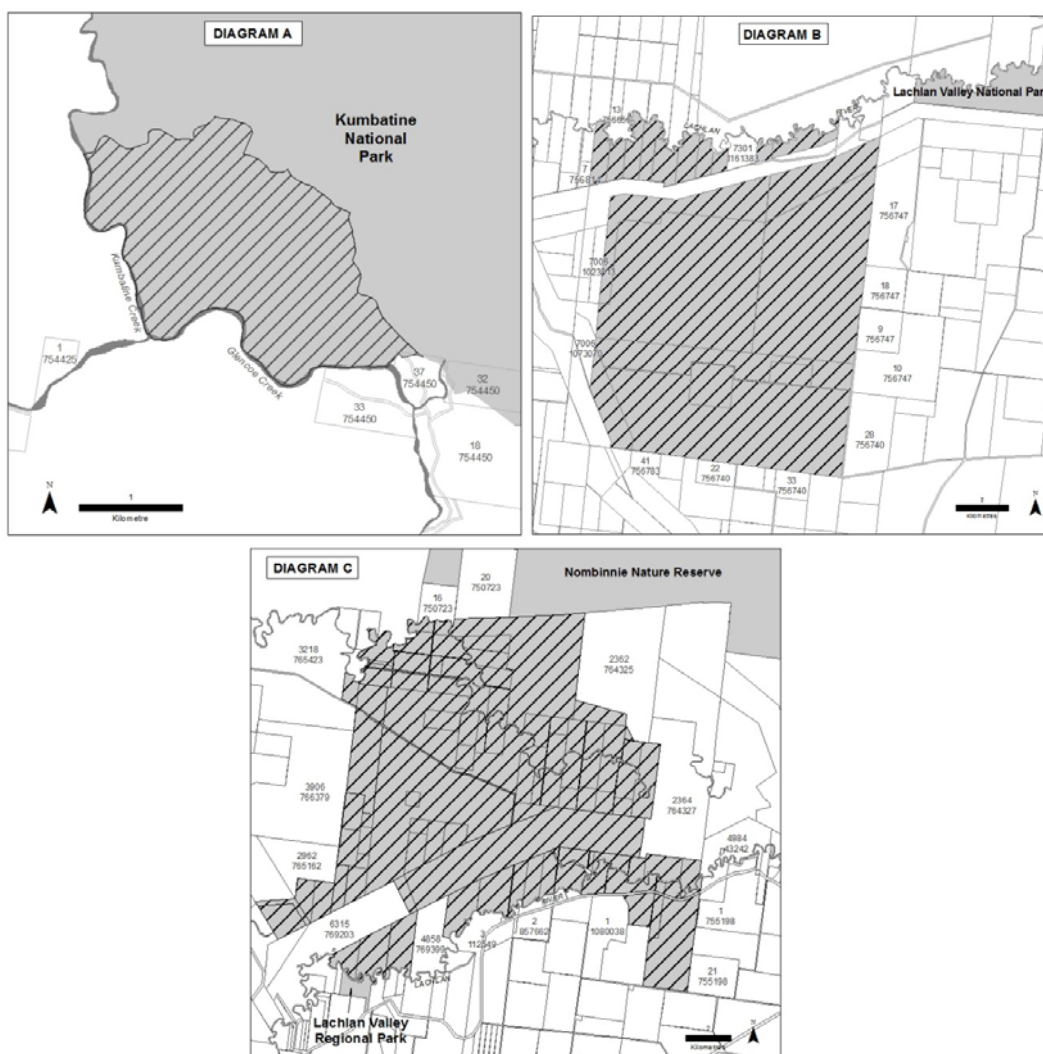
ROBERT STOKES, MP
Minister for the Environment.

GOD SAVE THE QUEEN!

SCHEDULE

<i>Column 1</i>	<i>Column 2</i>	<i>Column 3</i>
<i>State Conservation Area</i>	<i>Reservation Date</i>	<i>National Park/Nature Reserve</i>
Belmont State Conservation Area 209.8 hectares	13 August 2010	Belmont Nature Reserve
Brindabella State Conservation Area 2880 hectares	1 January 2003	Brindabella National Park (addition)

Fladbury State Conservation Area 114 hectares	23 December 2005	Fladbury Nature Reserve
Frogs Hole State Conservation Area 77 hectares	1 January 2003	Frogs Hole Nature Reserve
Macquarie Marshes State Conservation Area 2392 hectares	4 March 2011	Macquarie Marshes Nature Reserve (addition)
Mount Davies State Conservation Area 340.2 hectares	13 August 2010	Mount Davies Nature Reserve
Thalaba State Conservation Area 30.96 hectares	13 August 2010	Thalaba Nature Reserve
Kumbatine State Conservation Area (part only) as indicated by hatching in the Diagram A following this notice 397 hectares	1 January 2003	Kumbatine National Park (addition)
Lachlan Valley State Conservation Area (part only) as indicated by hatching in the Diagram B following this notice 11,698 hectares	1 January 2003	Lachlan Valley National Park (addition)
Lachlan Valley State Conservation Area (part only) as indicated by hatching in the Diagram C following this notice 17,726 hectares	4 March 2011	Lachlan Valley National Park (addition) Note: Restricted to a depth of 50m



NATIONAL PARKS AND WILDLIFE ACT 1974

Notice of Reservation of a State Conservation Area

I, His Excellency General The Honourable David Hurley, AC, DSC, Governor of the State of New South Wales, with the advice of the Executive Council, reserve the lands described in the Schedule below as part of Glenrock State Conservation Area, under the provisions of Section 30A (1) of the *National Parks and Wildlife Act 1974*.

Signed and sealed at Sydney, this 29th day of October, 2014.

DAVID HURLEY
Governor

By His Excellency's Command,

ROBERT STOKES, MP
Minister for the Environment.

GOD SAVE THE QUEEN

—————
SCHEDULE

Land District: Newcastle

LGA: Lake Macquarie

County Northumberland, Parish Kahibah, 4.38 hectares, being Lot 3, DP216297, Lot 124, DP593374, Lot 1, DP1190916, Lot 9, DP26185, Lot 15, DP12631 and Lot 22, DP28821.

Papers OEH FIL08/5150

NATIONAL PARKS AND WILDLIFE ACT 1974

Notice of Reservation of a State Conservation Area

I, His Excellency General The Honourable David Hurley AC, DSC (Retd), Governor of the State of New South Wales, with the advice of the Executive Council, reserve the lands described in the Schedules 1 to 4 below as part of Gwydir Wetlands State Conservation Area, under the provisions of Section 30A (1) of the *National Parks and Wildlife Act 1974*.

Signed and sealed at Sydney, this 19th day of November 2014.

DAVID HURLEY
Governor

By His Excellency's Command,

ROBERT STOKES, MP
Minister for the Environment.

GOD SAVE THE QUEEN

Land District – Moree LGA – Moree Plains

—————
SCHEDULE 1

County Benarba, Parish Gingham, 2686.65 hectares, being Lots 17, 19 & 25, DP750465, Lot 28, DP39852 and Lot 40, DP1165979.

Papers OEH FIL10/313

Note: This reservation is restricted to a depth of 50m below the surface.

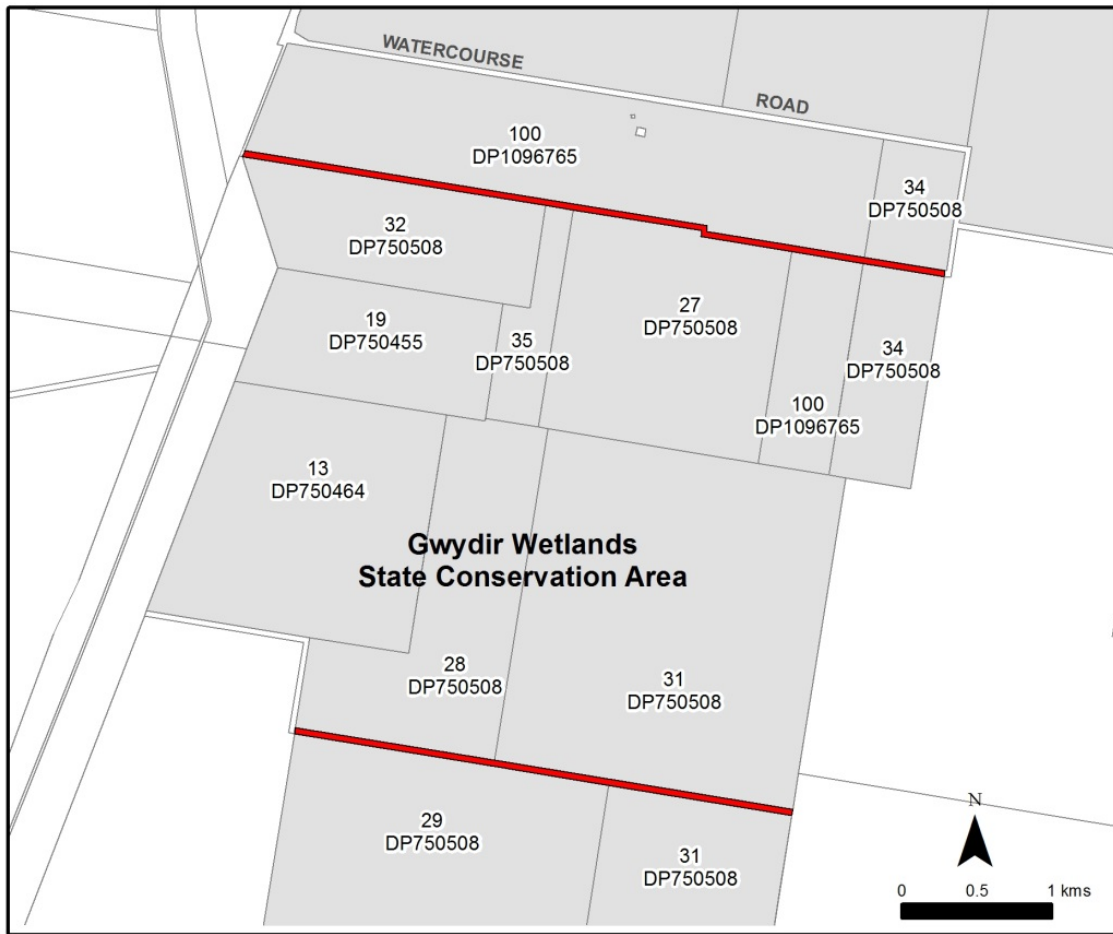
—————
SCHEDULE 2

County Benarba, Parishes Currygundi and Yarrol, 467.69 hectares, being 51, DP 1170573, Lot 1, DP750455, Lot 9, DP44046 and Lot 6, DP750519.

Papers OEH FIL10/14496.

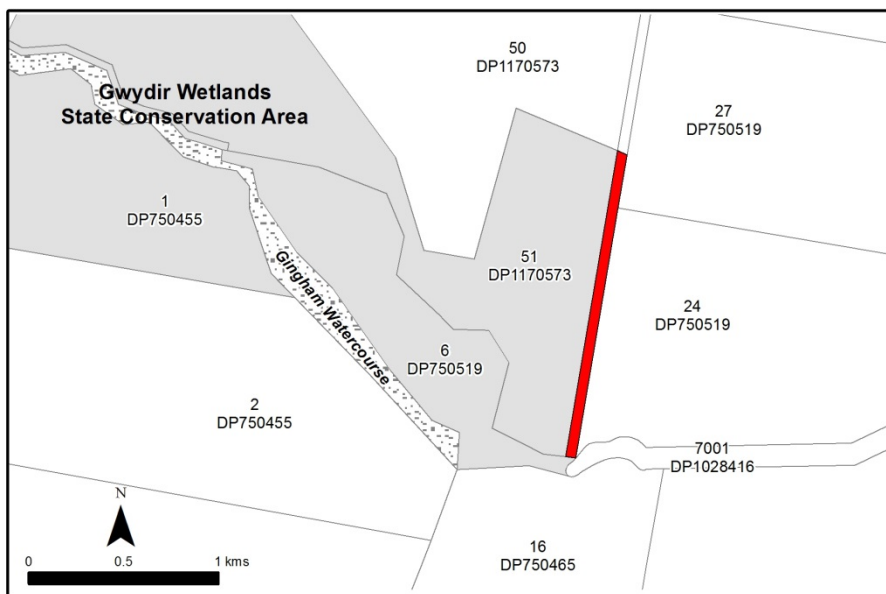
SCHEDULE 3

County Benarba, Parish Wandoona, about 32.87 hectares being the Crown road reserves red in the diagram hereunder



SCHEDULE 4

County Benarba, Parish Yarrol, about 8.79 hectares being the Crown road reserve shown red in the diagram hereunder



NATIONAL PARKS AND WILDLIFE ACT 1974

Notice of Reservation of a National Park

I, His Excellency General The Honourable David Hurley AC DSC (Retd), Governor of the State of New South Wales, with the advice of the Executive Council, reserve the lands described in the Schedules 1 & 2 below under the provisions of Section 30A (1) and (2) of the *National Parks and Wildlife Act 1974* and assign the name Everlasting Swamp National Park.

Signed and sealed at Sydney, this 19th day of November 2014.

DAVID HURLEY
Governor,

By His Excellency's Command,

ROBERT STOKES, MP
Minister for the Environment.

GOD SAVE THE QUEEN

DESCRIPTION

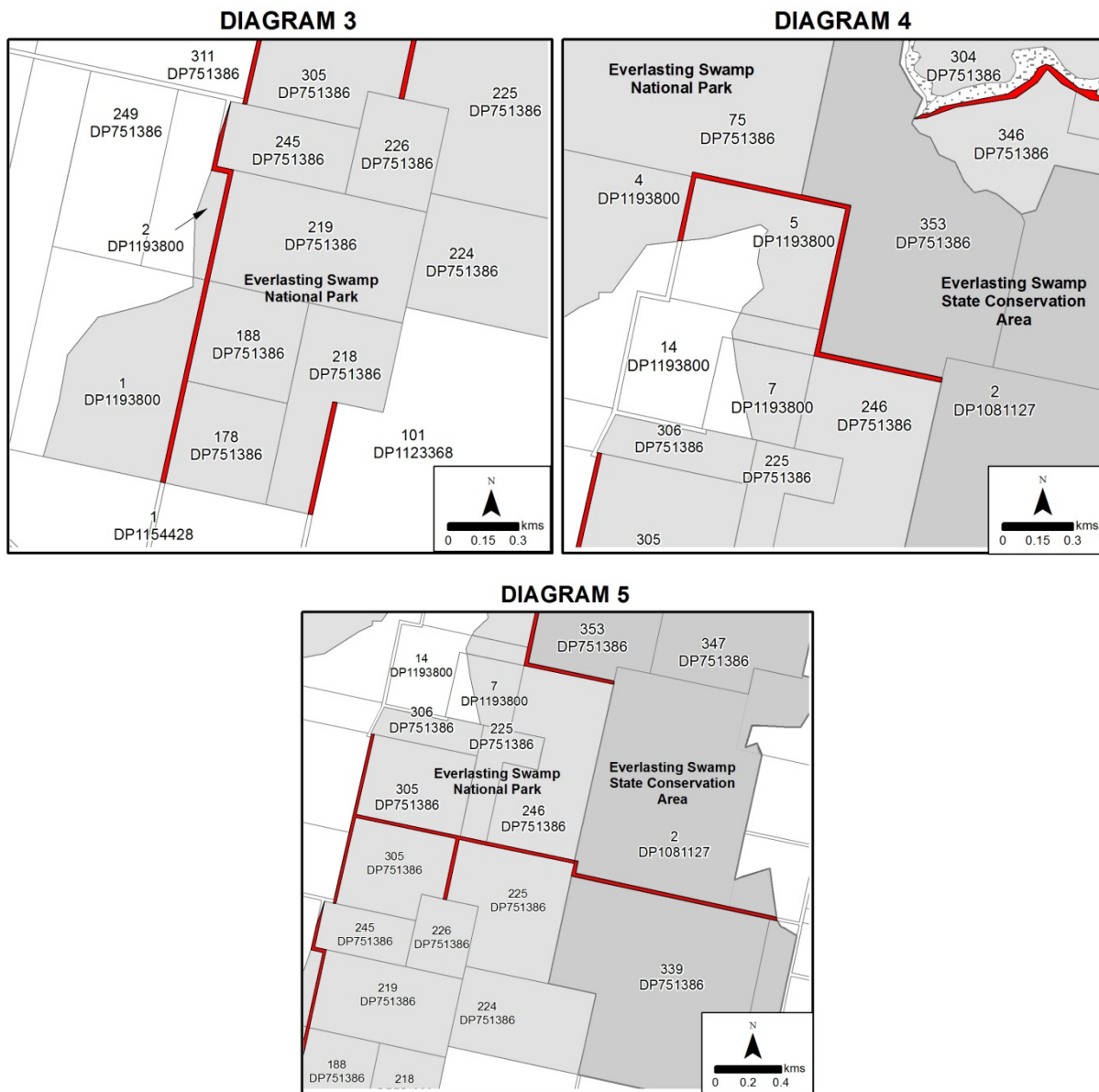
Land District: Grafton

LGA: Clarence Valley

SCHEDULE 1

County Clarence about 1579 hectares, being the Lots listed in the Table hereunder

<i>Parish</i>	<i>Lot</i>	<i>Deposited Plan</i>	<i>Title Reference</i>
Southgate	1	1193800	1/1193800
Southgate	2	1193800	2/1193800
Southgate	3	1193800	3/1193800
Southgate	4	1193800	4/1193800
Southgate	5	1193800	5/1193800
Southgate	6	1193800	6/1193800
Southgate	7	1193800	7/1193800
Southgate	8	1193800	8/1193800
Southgate	75	751386	75/751386
Southgate	83	751386	7416-174
Lawrence	107	751377	10985-100
Lawrence	112	751377	10985-100
Southgate	175	751386	13232-217
Southgate	178	751386	11047-198
Southgate	188	751386	11047-198
Lawrence	211	751377	10985-100
Southgate	218	751386	11047-198
Southgate	219	751386	11047-198
Lawrence	220	751377	10985-100
Southgate	224	751386	6942-170
Southgate	225	751386	11047-198
Southgate	226	751386	11047-198
Southgate	240	751386	13232-216
Southgate	241	751386	13232-216



NATIONAL PARKS AND WILDLIFE ACT 1974

Notice of Reservation of a Nature Reserve

I, His Excellency General The Honourable David Hurley, AC, DSC (Retd), Governor of the State of New South Wales, with the advice of the Executive Council, reserve the lands described in the Schedule below as part of Doodle Comer Swamp Nature Reserve, under the provisions of Section 30A (1) of the *National Parks and Wildlife Act 1974*.

Signed and sealed at Sydney, this 19th day of November 2014.

DAVID HURLEY
Governor

By His Excellency's Command,

ROBERT STOKES, MP
Minister for the Environment.

GOD SAVE THE QUEEN

SCHEDULE

Land District: Albury

LGA: Greater Hume

County Hume, Parishes Comer and Henty, 208.33 hectares, being Lot 1, DP188666, Lot 80, DP1098266 and Lot 1, DP403825.

Papers OEH FIL11/3225

NATIONAL PARKS AND WILDLIFE ACT 1974

Notice of Reservation of a Historic Site

I, His Excellency General The Honourable David Hurley AC DSC (Retd), Governor of the State of New South Wales, with the advice of the Executive Council, reserve the lands described in the Schedule below, as part of Hartley Historic Site, under the provisions of Section 30A (1) of the *National Parks and Wildlife Act 1974*.

Signed and sealed at Sydney, this 5th day of November 2014.

DAVID HURLEY
Governor

By His Excellency's Command,

ROBERT STOKES, MP
Minister for the Environment

GOD SAVE THE QUEEN

—————
SCHEDULE

Land District: Lithgow

LGA: Lithgow

County Cook, Parish Hartley, about 2087m², being Lot 4, DP1067449.

Papers OEH/11/2709

—————

Roads and Maritime Services

ROADS ACT 1993

LAND ACQUISITION (JUST TERMS COMPENSATION) ACT 1991

Notice of Compulsory Acquisition of Land at Young in
the Young Shire Council area

Roads and Maritime Services by its delegate declares, with the approval of His Excellency the Governor, that the land described in the schedule below is acquired by compulsory process under the provisions of the Land Acquisition (Just Terms Compensation) Act 1991 for the purposes of the Roads Act 1993.

K Durie
Manager, Compulsory Acquisition & Road Dedication
Roads and Maritime Services

—————
SCHEDULE

ALL that piece or parcel of public road situated in the Young Shire Council area, Parish of Young and County of Monteagle, shown as Lot 2 Deposited Plan 1199728.

The land is said to be in the possession of Young Shire Council.

(RMS Papers: SF2014/68442; RO SF2014/26093)

ROADS ACT 1993

LAND ACQUISITION (JUST TERMS COMPENSATION) ACT 1991

Notice of Compulsory Acquisition of Land at
Carlingford in the Parramatta City Council area

Roads and Maritime Services by its delegate declares, with the approval of His Excellency the Governor, that the land described in the schedule below is acquired by compulsory process under the provisions of the Land Acquisition (Just Terms Compensation) Act 1991 for the purposes of the Roads Act 1993.

K Durie
Manager, Compulsory Acquisition & Road Dedication
Roads and Maritime Services

—————
SCHEDULE

ALL those pieces or parcels of land situated in the Parramatta City Council area, Parish of Field of Mars and County of Cumberland, shown as Lots 20 and 21 Deposited Plan 1199740, being part of the land in Certificate of Title Auto Consol 6767-63, Lots 22 to 25 inclusive Deposited Plan 1199740, being part of the land in Certificate of Title Auto Consol 6768-55, and Lot 26 Deposited Plan 1199740, being part of the land in Certificate of Title 9/128538.

The land is said to be in the possession of Parramatta City Council.

(RMS Papers: SF2014/17931; RO SF2014/78931)

ROADS ACT 1993**LAND ACQUISITION (JUST TERMS
COMPENSATION) ACT 1991**

Notice of Compulsory Acquisition of Land at Lidcombe
in the Auburn City Council area

Roads and Maritime Services by its delegate declares, with the approval of His Excellency the Governor, that the land described in the schedule below is acquired by compulsory process under the provisions of the Land Acquisition (Just Terms Compensation) Act 1991 for the purposes of the Roads Act 1993.

K Durie
Manager, Compulsory Acquisition & Road Dedication
Roads and Maritime Services

SCHEDULE

ALL that piece or parcel of land situated in the Auburn City Council area, Parish of Concord and County of Cumberland, shown as Lot 68 Deposited Plan 1201206, being part of the land in Certificate of Title 48/225351, excluding any existing easements from the compulsory acquisition of the said Lot 68.

The land is said to be in the possession of Auburn City Council.

(RMS Papers: SF2014/79687; RO SF2013/184475)

Department of Trade and Investment, Regional Infrastructure and Services

Notice is given that the following application has been received:

EXPLORATION LICENCE APPLICATION

(T14-1159)

No 5109, CROWL CREEK EXPLORATION LIMITED (ACN 139 933 109), area of 44 units, for Group 1, dated 13 November 2014 (Cobar Mining Division).

The Hon ANTHONY ROBERTS, MP
Minister for Resources and Energy

Notice is given that the following application has been granted:

EXPLORATION LICENCE APPLICATION

(T14-1104)

No 5054, now Exploration Licence No 8320, ILUKA RESOURCES LIMITED (ACN 008 675 018), County of Caira, Map Sheet (7528, 7529), area of 15 units, for Group 10, dated 12 November 2014, for a term until 12 November 2016.

The Hon ANTHONY ROBERTS, MP
Minister for Resources and Energy

Notice is given that the following application has been refused:

EXPLORATION LICENCE APPLICATION

(T13-1106)

No 4844, SILVER MINES LIMITED (ACN 107 452 942), County of Clive, Map Sheet (9239). Refusal took effect on 11 November 2014.

The Hon ANTHONY ROBERTS, MP
Minister for Resources and Energy

Notice is given that the following applications for renewal have been received:

(T93-0617)

Exploration Licence No 4620, NEWCREST OPERATIONS LIMITED (ACN 009 221 505), area of 10 units. Application for renewal received 13 November 2014.

(07-7589)

Exploration Licence No 5645, ARGENT (KEMPFIELD) PTY LTD (ACN 155 759 550), area of 3 units. Application for renewal received 13 November 2014.

(06-0217)

Exploration Licence No 6661, CLANCY EXPLORATION LIMITED (ACN 105 578 756), area of 49 units. Application for renewal received 12 November 2014.

(07-0391)

Exploration Licence No 7253, THOMSON RESOURCES LTD (ACN 138 358 728), area of 34 units. Application for renewal received 12 November 2014.

(T12-1136)

Exploration Licence No 8011, THOMSON RESOURCES LTD (ACN 138 358 728), area of 26 units. Application for renewal received 12 November 2014.

(T12-1105)

Exploration Licence No 8020, SILVER CITY MINERALS LIMITED (ACN 130 933 309), area of 6 units. Application for renewal received 12 November 2014.

(T11-0376)

Exploration Licence No 8045, ST BARBARA LIMITED (ACN 009 165 066), area of 51 units. Application for renewal received 17 November 2014.

The Hon ANTHONY ROBERTS, MP
Minister for Resources and Energy

Notice is given that the following authorities have been renewed:

RENEWAL OF CERTAIN AUTHORITIES

(12-0511)

Exploration Licence No 6040, GOLD AND COPPER RESOURCES PTY LIMITED (ACN 124 534 863), County of Bathurst, Map Sheet (8731), area of 29 units, for a further term until 31 January 2017. Renewal effective on and from 5 November 2014.

(14-0327)

Exploration Licence No 6249, GUM RIDGE MINING PTY LIMITED (ACN 108 530 650), County of Ashburnham, Map Sheet (8631), area of 4 units, for a further term until 31 January, 2017. Renewal effective on and from 5 November 2014.

(14-0335)

Exploration Licence No 6377, GOLD AND COPPER RESOURCES PTY LIMITED (ACN 124 534 863), Counties of Ashburnham and Bathurst, Map Sheet (8630), area of 25 units, for a further term until 31 January 2017. Renewal effective on and from 5 November 2014.

(14-0326)

Exploration Licence No 6481, GOSLING CREEK PTY LIMITED (ACN 115 351 981), County of Bathurst, Map Sheet (8731), area of 13 units, for a further term until 31 January 2017. Renewal effective on and from 5 November 2014.

(12-2882)

Exploration Licence No 6588, GOLD AND COPPER RESOURCES PTY LIMITED (ACN 124 534 863), Counties of Ashburnham, Bathurst and Wellington, Map Sheet (8631, 8731), area of 24 units, for a further term until 31 January 2017. Renewal effective on and from 5 November 2014.

(07-0087)

Exploration Licence No 6789, NEO RESOURCES LIMITED (ACN 007 708 429), County of Roxburgh, Map Sheet (8831, 8832), area of 11 units, for a further term until 28 May 2016. Renewal effective on and from 3 November 2014.

(T10-0040)

Exploration Licence No 7599, GOLD AND COPPER RESOURCES PTY LIMITED (ACN 124 534 863), County of Ashburnham, Map Sheet (8631), area of 1 units, for a further term until 31 January 2017. Renewal effective on and from 5 November 2014.

(T12-1009)

Exploration Licence No 7959, RIMFIRE PACIFIC MINING NL (ACN 006 911 744), Counties of Cunningham and Kennedy, Map Sheet (8332, 8432), area of 7 units, for a further term until 16 August 2017. Renewal effective on and from 14 November 2014.

The Hon ANTHONY ROBERTS, MP
Minister for Resources and Energy

Notice is given that the application for renewal in respect of the following authority has been refused:

REFUSAL OF APPLICATION FOR RENEWAL

(T10-0041)

Exploration Licence No 7600, GOLD AND COPPER RESOURCES PTY LIMITED (ACN 124 534 863), County of Ashburnham, Map Sheet (8630, 8631), area of 16 units. The authority ceased to have effect on 5 November 2014.

The Hon ANTHONY ROBERTS, MP
Minister for Resources and Energy

Notice is given that the following authorities have been cancelled:

CANCELLATION OF AUTHORITIES AT REQUEST OF HOLDERS

(T08-0227)

Exploration Licence No 7265, THOMSON RESOURCES LTD (ACN 138 358 728), County of Yantara, Map Sheet (7437), area of 25 units. Cancellation took effect on 10 November 2014.

(T10-0082)

Exploration Licence No 7655, CARPENTARIA EXPLORATION LIMITED (ACN 095 117 981), County of Farnell, Map Sheet (7136), area of 24 units. Cancellation took effect on 12 November 2014.

(T10-0302)

Exploration Licence No 7656, CARPENTARIA EXPLORATION LIMITED (ACN 095 117 981), County of Farnell, Map Sheet (7135), area of 19 units. Cancellation took effect on 12 November 2014.

(T10-0303)

Exploration Licence No 7657, CARPENTARIA EXPLORATION LIMITED (ACN 095 117 981), County of Farnell, Map Sheet (7136), area of 34 units. Cancellation took effect on 12 November 2014.

(T13-1157)

Exploration Licence No 8217, PEEL MINING LIMITED (ACN 119 343 734), County of Woore, Map Sheet (7733), area of 12 units. Cancellation took effect on 10 November 2014.

(T14-1036)

Exploration Licence No 8284, THOMSON RESOURCES LTD (ACN 138 358 728), County of Phillip, Map Sheet (8832), area of 2 units. Cancellation took effect on 10 November 2014.

The Hon ANTHONY ROBERTS, MP
Minister for Resources and Energy

EXPIRY

Mineral Lease No 6400 (Act 1906), THE COLONIAL COPPER COMPANY PTY. LTD. (ACN 007 930 243), Parish of Torrowangee, County of Farnell. This title expired on 16 November 2014.

The Hon ANTHONY ROBERTS, MP
Minister for Resources and Energy

Notice is given that the following application has been received:

REQUEST FOR CANCELLATION OF AUTHORITY

(T13-1033)

Exploration Licence No 8154, BONZA MINERALS PTY LTD, (ACN 163 274 020), County of St Vincent, area of 20 units. Application for Cancellation was received on 14 November 2014.

The Hon ANTHONY ROBERTS, MP
Minister for Resources and Energy

LANDS

DUBBO CROWN LANDS OFFICE

45 Wingewarra Street (PO Box 1840), Dubbo NSW 2830

Phone: (02) 6883 3300 Fax: (02) 6884 2067

**NOTICE OF PURPOSE OTHER THAN
THE DECLARED PURPOSE PURSUANT
TO SECTION 34A (2) OF THE
CROWN LANDS ACT 1989**

Pursuant to section 34A (2) (b) of the *Crown Lands Act 1989*, the Crown reserve with the declared public purpose specified in Column 2 of the Schedule, is to be used or occupied for a purpose other than the declared purpose specified in Column 1 of the Schedule.

KEVIN HUMPHRIES, MP
Minister for Natural Resources, Lands and Water

SCHEDULE

<i>Column 1</i>	<i>Column 2</i>
Grazing (Relevant Interest – S34A Licence – RI 537471)	Reserve No 62545 Public Purpose: Public recreation Notified: 6 March 1931 File Reference: 14/06248

SCHEDULE

<i>Column 1</i>	<i>Column 2</i>
Grazing (Relevant Interest – S34A Licence – RI 537471)	Reserve No 753220 Public Purpose: Future public requirements Notified: 29 June 2007 File Reference: 14/06248

SCHEDULE

<i>Column 1</i>	<i>Column 2</i>
Grazing (Relevant Interest – S34A Licence – RI 538989)	Reserve No 754312 Public Purpose: Future public requirements Notified: 29 June 2007 File Reference: 14/07102

GOULBURN OFFICE
159 Auburn Street, Goulburn NSW 2580
(PO Box 2215, Dangar NSW 2309)
Phone: (02) 4824 3700 Fax: (02) 4822 4287

**NOTICE OF PURPOSE OTHER THAN
THE DECLARED PURPOSE PURSUANT
TO SECTION 34A (2) OF THE
CROWN LANDS ACT 1989**

Pursuant to section 34A (2) (b) of the *Crown Lands Act 1989*, the Crown reserve with the declared public purpose specified in Column 2 of the Schedule, is to be used or occupied for a purpose other than the declared purpose specified in Column 1 of the Schedule.

KEVIN HUMPHRIES, MP
Minister for Natural Resources, Lands and Water

SCHEDULE

<i>Column 1</i>	<i>Column 2</i>
Environmental Protection and Sustainable Grazing (Relevant Interest – S34A Licence – RI 533068)	Reserve No 84 Public Purpose: Water supply, access Notified: 26 July 1880 File Reference: 14/02386

SCHEDULE

<i>Column 1</i>	<i>Column 2</i>
Environmental Protection and Sustainable Grazing (Relevant Interest – S34A Licence – RI 533068)	Reserve No 94286 Public Purpose: Future public requirements Notified: 13 February 1981 File Reference: 14/02386

SCHEDULE

<i>Column 1</i>	<i>Column 2</i>
Grazing (Relevant Interest – S34A Licence – RI 534503)	Reserve No 753591 Public Purpose: Future public requirements Notified: 29 June 2007 File Reference: 14/03772

GRAFTON OFFICE
49-51 Victoria Street, Grafton NSW 2460
(PO Box 2185, Dangar NSW 2309)
Phone: 1300 886 235 Fax: (02) 6642 5375

NOTIFICATION OF CLOSING OF A ROAD

In pursuance of the provisions of the *Roads Act 1993*, the road hereunder described is closed and the lands comprised therein cease to be public road and the rights of passage and access that previously existed in relation to the road is extinguished. Upon closing, title to the land, comprising the former public road, vests in the body specified in the Schedule hereunder.

KEVIN HUMPHRIES, MP
 Minister for Natural Resources, Lands and Water

DESCRIPTION

Parishes – Graman, Gullungutta
Counties – Arrawatta, Burnett
Land District – Warialda; LGA – Inverell, Gwydir

Road Closed: Lots 1–10, DP 1200557
 File No: 14/03187, 14/03188, 14/03189

SCHEDULE

On closing, the land within Lots 1–10, DP 1200557 remains vested in the State of New South Wales as Crown land.

NOTIFICATION OF CLOSING OF A ROAD

In pursuance of the provisions of the *Roads Act 1993*, the road hereunder described is closed and the lands comprised therein cease to be public road and the rights of passage and access that previously existed in relation to the road is extinguished. Upon closing, title to the land, comprising the former public road, vests in the body specified in the Schedule hereunder.

KEVIN HUMPHRIES, MP
 Minister for Natural Resources, Lands and Water

DESCRIPTION

Parishes – Couatwong, Lowry; County – Hawes
Land District – Walcha; LGA – Walcha

Road Closed: Lots 1–2, DP 1201932
 File No: 14/03340

SCHEDULE

On closing, the land within Lots 1–2, DP 1201932 remains vested in the State of New South Wales as Crown land.

NOTIFICATION OF CLOSING OF A ROAD

In pursuance of the provisions of the *Roads Act 1993*, the road hereunder described is closed and the lands comprised therein cease to be public road and the rights of passage and access that previously existed in relation to the road is extinguished. Upon closing, title to the land, comprising the former public road, vests in the body specified in the Schedule hereunder.

KEVIN HUMPHRIES, MP
 Minister for Natural Resources, Lands and Water

DESCRIPTION

Parish – Byron; County – Arrawatta
Land District – Inverell; LGA – Inverell

Road Closed: Lot 2, DP 1201929
 File No: 14/05209

SCHEDULE

On closing, the land within Lot 2, DP 1201929 remains vested in the State of New South Wales as Crown land.

NOTIFICATION OF CLOSING OF A ROAD

In pursuance of the provisions of the *Roads Act 1993*, the road hereunder described is closed and the lands comprised therein cease to be public road and the rights of passage and access that previously existed in relation to the road is extinguished. Upon closing, title to the land, comprising the former public road, vests in the body specified in the Schedule hereunder.

KEVIN HUMPHRIES, MP
 Minister for Natural Resources, Lands and Water

DESCRIPTION

Parish – Glen Innes; County – Gough
Land District – Glen Innes
LGA – Glen Innes Severn Shire

Road Closed: Lot 1, DP 1200197
 File No: 14/01443

SCHEDULE

On closing, the land within Lot 1, DP 1200197 remains vested in the State of New South Wales as Crown land.

NOTIFICATION OF CLOSING OF A ROAD

In pursuance of the provisions of the *Roads Act 1993*, the road hereunder described is closed and the lands comprised therein cease to be public road and the rights of passage and access that previously existed in relation to the road is extinguished. Upon closing, title to the land, comprising the former public road, vests in the body specified in the Schedule hereunder.

KEVIN HUMPHRIES, MP
 Minister for Natural Resources, Lands and Water

DESCRIPTION

Parish – Couatwong; County – Hawes
Land District – Walcha; LGA – Walcha

Road Closed: Lot 1, DP 1173152
 File No: AE06H70

SCHEDULE

On closing, the land within Lot 1, DP 1173152 remains vested in the State of New South Wales as Crown land.

NOTIFICATION OF CLOSING OF A ROAD

In pursuance of the provisions of the *Roads Act 1993*, the road hereunder described is closed and the lands comprised therein cease to be public road and the rights of passage and access that previously existed in relation to the road is extinguished. Upon closing, title to the land, comprising the former public road, vests in the body specified in the Schedule hereunder.

KEVIN HUMPHRIES, MP
Minister for Natural Resources, Lands and Water

DESCRIPTION

*Parish – Loder; County – White
Land District – Narrabri; LGA – Narrabri*

Road Closed: Lot 1, DP 1201746

File No: 14/04204

SCHEDULE

On closing, the land within Lot 1, DP 1201746 remains vested in the State of New South Wales as Crown land.

NOTIFICATION OF CLOSING OF A ROAD

In pursuance of the provisions of the *Roads Act 1993*, the road hereunder described is closed and the lands comprised therein cease to be public road and the rights of passage and access that previously existed in relation to the road is extinguished. Upon closing, title to the land, comprising the former public road, vests in the body specified in the Schedule hereunder.

KEVIN HUMPHRIES, MP
Minister for Natural Resources, Lands and Water

DESCRIPTION

*Parish – Wang Wauk; County – Gloucester
Land District – Taree; LGA – Great Lakes*

Road Closed: Lots 1-10, DP 1201654

File No: 14/05644

SCHEDULE

On closing, the land within Lots 1-10, DP 1201654 remains vested in the State of New South Wales as Crown land.

NOTIFICATION OF CLOSING OF A ROAD

In pursuance of the provisions of the *Roads Act 1993*, the road hereunder described is closed and the lands comprised therein cease to be public road and the rights of passage and access that previously existed in relation to the road is extinguished. Upon closing, title to the land, comprising the former public road, vests in the body specified in the Schedule hereunder.

KEVIN HUMPHRIES, MP
Minister for Natural Resources, Lands and Water

DESCRIPTION

*Parish – Bald Nob; County – Gough
Land District – Glen Innes
LGA – Glen Innes Severn Shire*

Road Closed: Lot 1, DP 1200504

File No: 14/03902

SCHEDULE

On closing, the land within Lot 1, DP 1200504 remains vested in the State of New South Wales as Crown land.

NOTIFICATION OF CLOSING OF A ROAD

In pursuance of the provisions of the *Roads Act 1993*, the road hereunder described is closed and the lands comprised therein cease to be public road and the rights of passage and access that previously existed in relation to the road is extinguished. Upon closing, title to the land, comprising the former public road, vests in the body specified in the Schedule hereunder.

KEVIN HUMPHRIES, MP
Minister for Natural Resources, Lands and Water

DESCRIPTION

*Parish – Gil Gil; County – Staphylton
Land District – Moree; LGA – Moree Plains*

Road Closed: Lot 1, DP 1202072

File No: 14/05673

SCHEDULE

On closing, the land within Lot 1, DP 1202072 remains vested in the State of New South Wales as Crown land.

**PLAN OF MANAGEMENT FOR
A CROWN RESERVE UNDER DIVISION 6
OF PART 5 OF THE CROWN LANDS ACT 1989
AND CROWN LANDS REGULATION 2006**

A draft plan of management has been prepared for Dangar Falls Reserve described hereunder, which is under the trusteeship of the North Dorrigo Dangar Falls Reserve Trust.

The draft plan of management may be inspected during normal business hours at:

1. Grafton Crown Lands Office
NSW Trade & Investment – Crown Lands
Level 3, 49-51 Victoria Street, Grafton NSW;
2. Bellingen Shire Council
Administration Centre
33-39 Hyde St, Bellingen NSW;
3. Dorrigo Visitor Information Centre
Hickory Street, Dorrigo NSW.

The draft plan may also be viewed on the Crown Lands website: www.crownland.nsw.gov.au and the Bellingen Shire Council website: www.bellingen.nsw.gov.au.

Representations in relation to the draft plan of management are invited from the public. These may be made in writing for a period of 28 days commencing 21 November 2014 and should be sent to Manager Far North Coast, Crown Lands, PO Box 2815, Dangar NSW 2309 or by email to grafton.crownlands@crownland.nsw.gov.au.

KEVIN HUMPHRIES, MP
Minister for Natural Resources, Lands and Water

DESCRIPTION OF RESERVE

Land District: Bellingen	Local Government Area: Bellingen
Parish: Leigh	County: Fitzroy
Reserve 19416 notified in the <i>NSW Government Gazette</i> of 20 January 1894 and comprising Lot 7004, DP 1052130	Public Purpose: Public Recreation
Location: Dorrigo NSW	File No: 13/03944

NOTIFICATION OF CLOSING OF A ROAD

In pursuance of the provisions of the *Roads Act 1993*, the road hereunder described is closed and the lands comprised therein cease to be public road and the rights of passage and access that previously existed in relation to the road is extinguished. Upon closing, title to the land, comprising the former public road, vests in the body specified in the Schedule hereunder.

KEVIN HUMPHRIES, MP
Minister for Natural Resources, Lands and Water

DESCRIPTION

*Parish – Harwood; County – Clarence
Land District – Grafton; LGA – Clarence Valley*

Road Closed: Lot 1, DP 1200443

File No: 14/01003

SCHEDULE

On closing, the land within Lot 1, DP 1200443 remains vested in the State of New South Wales as Crown land.

NOTIFICATION OF CLOSING OF A ROAD

In pursuance of the provisions of the *Roads Act 1993*, the road hereunder described is closed and the lands comprised therein cease to be public road and the rights of passage and access that previously existed in relation to the road is extinguished. Upon closing, title to the land, comprising the former public road, vests in the body specified in the Schedule hereunder.

KEVIN HUMPHRIES, MP
Minister for Natural Resources, Lands and Water

DESCRIPTION

*Parish – Baan Baa; County – Pottinger
Land District – Narrabri; LGA – Narrabri*

Road Closed: Lot 2, DP 1200064

File No: 14/02052

SCHEDULE

On closing, the land within Lot 2, DP 1200064 remains vested in the State of New South Wales as Crown land.

NOTIFICATION OF CLOSING OF A ROAD

In pursuance of the provisions of the *Roads Act 1993*, the road hereunder described is closed and the lands comprised therein cease to be public road and the rights of passage and access that previously existed in relation to the road is extinguished. Upon closing, title to the land, comprising the former public road, vests in the body specified in the Schedule hereunder.

KEVIN HUMPHRIES, MP
Minister for Natural Resources, Lands and Water

DESCRIPTION

*Parish – Forest Creek; County – Goulburn
Land District – Albury; LGA – Greater Hume*

Road Closed: Lot 4, DP 1200107

File No: 14/01879

SCHEDULE

On closing, the land within Lot 4, DP 1200107 remains vested in the State of New South Wales as Crown land.

NOTIFICATION OF CLOSING OF A ROAD

In pursuance of the provisions of the *Roads Act 1993*, the road hereunder described is closed and the lands comprised therein cease to be public road and the rights of passage and access that previously existed in relation to the road is extinguished. Upon closing, title to the land, comprising the former public road, vests in the body specified in the Schedule hereunder.

KEVIN HUMPHRIES, MP
Minister for Natural Resources, Lands and Water

DESCRIPTION

*Parish – Bendemeer; County – Inglis
Land District – Armidale; LGA – Tamworth*

Road Closed: Lot 1, DP 1200021

File No: 14/01382

SCHEDULE

On closing, the land within Lot 1, DP 1200021 remains vested in the State of New South Wales as Crown land.

NOTIFICATION OF CLOSING OF A ROAD

In pursuance of the provisions of the *Roads Act 1993*, the road hereunder described is closed and the lands comprised therein cease to be public road and the rights of passage and access that previously existed in relation to the road is extinguished. Upon closing, title to the land, comprising the former public road, vests in the body specified in the Schedule hereunder.

KEVIN HUMPHRIES, MP
Minister for Natural Resources, Lands and Water

DESCRIPTION

*Parish – Billabung; County – Goulburn
Land District – Albury; LGA – Greater Hume*

Road Closed: Lot 1, DP 1198360

File No: WA06H172

SCHEDULE

On closing, the land within Lot 1, DP 1198360 remains vested in the State of New South Wales as Crown land.

NOTIFICATION OF CLOSING OF A ROAD

In pursuance of the provisions of the *Roads Act 1993*, the road hereunder described is closed and the lands comprised therein cease to be public road and the rights of passage and access that previously existed in relation to the road is extinguished. Upon closing, title to the land, comprising the former public road, vests in the body specified in the Schedule hereunder.

KEVIN HUMPHRIES, MP
Minister for Natural Resources, Lands and Water

DESCRIPTION

*Parish – Bungowannah; County – Hume
Land District – Albury; LGA – Greater Hume*

Road Closed: Lots 1-3, DP 1200110

File No: 14/01771

SCHEDULE

On closing, the land within Lot 3 and part Lots 1-2, DP 1200110 remains vested in the State of New South Wales as Crown land.

On closing, the land within part Lots 1-2, DP 1200110 becomes vested in the State of New South Wales as Crown Land.

NOTIFICATION OF CLOSING OF A ROAD

In pursuance of the provisions of the *Roads Act 1993*, the road hereunder described is closed and the lands comprised therein cease to be public road and the rights of passage and access that previously existed in relation to the road is extinguished. Upon closing, title to the land, comprising the former public road, vests in the body specified in the Schedule hereunder.

KEVIN HUMPHRIES, MP
Minister for Natural Resources, Lands and Water

DESCRIPTION

*Parish – Baan Baa; County – Pottinger
Land District – Narrabri; LGA – Narrabri*

Road Closed: Lot 1, DP 1200070

File No: 14/02059

SCHEDULE

On closing, the land within Lot 1, DP 1200070 remains vested in the State of New South Wales as Crown land.

NOTIFICATION OF CLOSING OF A ROAD

In pursuance of the provisions of the *Roads Act 1993*, the road hereunder described is closed and the lands comprised therein cease to be public road and the rights of passage and access that previously existed in relation to the road is extinguished. Upon closing, title to the land, comprising the former public road, vests in the body specified in the Schedule hereunder.

KEVIN HUMPHRIES, MP
Minister for Natural Resources, Lands and Water

DESCRIPTION

*Parish – Gulmarrad; County – Clarence
Land District – Grafton; LGA – Clarence Valley*

Road Closed: Lot 101, DP 1196689

File No: 08/7907

SCHEDULE

On closing, the land within Lot 101, DP 1196689 remains vested in the State of New South Wales as Crown land.

NOTIFICATION OF CLOSING OF A ROAD

In pursuance of the provisions of the *Roads Act 1993*, the road hereunder described is closed and the lands comprised therein cease to be public road and the rights of passage and access that previously existed in relation to the road is extinguished. Upon closing, title to the land, comprising the former public road, vests in the body specified in the Schedule hereunder.

KEVIN HUMPHRIES, MP
Minister for Natural Resources, Lands and Water

DESCRIPTION

*Parish – Parkes; County – Gough
Land District – Tenterfield
LGA – Glen Innes Severn Shire*

Road Closed: Lot 1, DP 1199208

File No: 14/03005

SCHEDULE

On closing, the land within Lot 1, DP 1199208 remains vested in the State of New South Wales as Crown land.

NOTIFICATION OF CLOSING OF A ROAD

In pursuance of the provisions of the *Roads Act 1993*, the road hereunder described is closed and the lands comprised therein cease to be public road and the rights of passage and access that previously existed in relation to the road is extinguished. Upon closing, title to the land, comprising the former public road, vests in the body specified in the Schedule hereunder.

KEVIN HUMPHRIES, MP
Minister for Natural Resources, Lands and Water

DESCRIPTION

*Parishes – Blanch, Umutee; County – Wynyard
Land District – Wagga Wagga; LGA – Wagga Wagga*

Road Closed: Lot 1, DP 1199414

File No: 14/03886

SCHEDULE

On closing, the land within Lot 1, DP 1199414 remains vested in the State of New South Wales as Crown land.

NOTIFICATION OF CLOSING OF A ROAD

In pursuance of the provisions of the *Roads Act 1993*, the road hereunder described is closed and the lands comprised therein cease to be public road and the rights of passage and access that previously existed in relation to the road is extinguished. Upon closing, title to the land, comprising the former public road, vests in the body specified in the Schedule hereunder.

KEVIN HUMPHRIES, MP
Minister for Natural Resources, Lands and Water

DESCRIPTION

*Parish – Gulmarrad; County – Clarence
Land District – Grafton; LGA – Clarence Valley*

Road Closed: Lot 102, DP 1196689

File No: 08/7907

SCHEDULE

On closing, the land within Lot 102, DP 1196689 remains vested in the State of New South Wales as Crown land.

NOTIFICATION OF CLOSING OF A ROAD

In pursuance of the provisions of the *Roads Act 1993*, the road hereunder described is closed and the lands comprised therein cease to be public road and the rights of passage and access that previously existed in relation to the road is extinguished. Upon closing, title to the land, comprising the former public road, vests in the body specified in the Schedule hereunder.

KEVIN HUMPHRIES, MP
Minister for Natural Resources, Lands and Water

DESCRIPTION

*Parishes – Laura, Abington, Buchanan
County – Hardinge; Land District – Armidale
LGA – Guyra*

Road Closed: Lot 1, DP 1200334

File No: 14/01420

SCHEDULE

On closing, the land within Lot 1, DP 1200334 remains vested in the State of New South Wales as Crown land.

NOTIFICATION OF CLOSING OF A ROAD

In pursuance of the provisions of the *Roads Act 1993*, the road hereunder described is closed and the lands comprised therein cease to be public road and the rights of passage and access that previously existed in relation to the road is extinguished. Upon closing, title to the land, comprising the former public road, vests in the body specified in the Schedule hereunder.

KEVIN HUMPHRIES, MP
Minister for Natural Resources, Lands and Water

DESCRIPTION

*Parish – Drake; County – Drake
Land District – Casino; LGA – Tenterfield*

Road Closed: Lot 2, DP 1200617

File No: GF05H786

SCHEDULE

On closing, the land within Lot 2, DP 1200617 remains vested in the State of New South Wales as Crown land.

NOTIFICATION OF CLOSING OF A ROAD

In pursuance of the provisions of the *Roads Act 1993*, the road hereunder described is closed and the lands comprised therein cease to be public road and the rights of passage and access that previously existed in relation to the road is extinguished. Upon closing, title to the land, comprising the former public road, vests in the body specified in the Schedule hereunder.

KEVIN HUMPHRIES, MP
Minister for Natural Resources, Lands and Water

DESCRIPTION

*Parishes – Meroe, Tiela, Meero; County – Benarba
Land District – Moree; LGA – Moree Plains*

Road Closed: Lot 1, DP 1199187

File No: ME05H435

SCHEDULE

On closing, the land within Lot 1, DP 1199187 remains vested in the State of New South Wales as Crown land.

NOTIFICATION OF CLOSING OF A ROAD

In pursuance of the provisions of the *Roads Act 1993*, the road hereunder described is closed and the lands comprised therein cease to be public road and the rights of passage and access that previously existed in relation to the road is extinguished. Upon closing, title to the land, comprising the former public road, vests in the body specified in the Schedule hereunder.

KEVIN HUMPHRIES, MP
Minister for Natural Resources, Lands and Water

DESCRIPTION

*Parish – Moonbucca; County – Bland
Land District – Temora; LGA – Temora*

Road Closed: Lot 1, DP 1200061

File No: 14/02949

SCHEDULE

On closing, the land within Lot 1, DP 1200061 remains vested in the State of New South Wales as Crown land.

NOTIFICATION OF CLOSING OF A ROAD

In pursuance of the provisions of the *Roads Act 1993*, the road hereunder described is closed and the lands comprised therein cease to be public road and the rights of passage and access that previously existed in relation to the road is extinguished. Upon closing, title to the land, comprising the former public road, vests in the body specified in the Schedule hereunder.

KEVIN HUMPHRIES, MP
Minister for Natural Resources, Lands and Water

DESCRIPTION

*Parish – Mangoplah; County – Mitchell
Land District – Wagga Wagga; LGA – Wagga Wagga*

Road Closed: Lot 1, DP 1200060

File No: 14/01997

SCHEDULE

On closing, the land within Lot 1, DP 1200060 remains vested in the State of New South Wales as Crown land.

NOTIFICATION OF CLOSING OF A ROAD

In pursuance of the provisions of the *Roads Act 1993*, the road hereunder described is closed and the lands comprised therein cease to be public road and the rights of passage and access that previously existed in relation to the road is extinguished. Upon closing, title to the land, comprising the former public road, vests in the body specified in the Schedule hereunder.

KEVIN HUMPHRIES, MP
Minister for Natural Resources, Lands and Water

DESCRIPTION

*Parish – Mangoplah; County – Mitchell
Land District – Wagga Wagga; LGA – Wagga Wagga*

Road Closed: Lot 2, DP 1200060

File No: 14/01998

SCHEDULE

On closing, the land within Lot 2, DP 1200060 remains vested in the State of New South Wales as Crown land.

NOTIFICATION OF CLOSING OF A ROAD

In pursuance of the provisions of the *Roads Act 1993*, the road hereunder described is closed and the lands comprised therein cease to be public road and the rights of passage and access that previously existed in relation to the road is extinguished. Upon closing, title to the land, comprising the former public road, vests in the body specified in the Schedule hereunder.

KEVIN HUMPHRIES, MP
Minister for Natural Resources, Lands and Water

DESCRIPTION

*Parish – Burcarroll; County – Jamison
Land District – Narrabri; LGA – Narrabri*

Road Closed: Lot 3, DP 1162189

File No: 07/1739

SCHEDULE

On closing, the land within Lot 3, DP 1162189 remains vested in the State of New South Wales as Crown land.

NOTIFICATION OF CLOSING OF A ROAD

In pursuance of the provisions of the *Roads Act 1993*, the road hereunder described is closed and the lands comprised therein cease to be public road and the rights of passage and access that previously existed in relation to the road is extinguished. Upon closing, title to the land, comprising the former public road, vests in the body specified in the Schedule hereunder.

KEVIN HUMPHRIES, MP
Minister for Natural Resources, Lands and Water

DESCRIPTION

*Parish – Queerbri; County – Jamison
Land District – Narrabri; LGA – Narrabri*

Road Closed: Lot 2, DP 1162189

File No: 07/1739

SCHEDULE

On closing, the land within Lot 2, DP 1162189 remains vested in the State of New South Wales as Crown land.

NOTIFICATION OF CLOSING OF A ROAD

In pursuance of the provisions of the *Roads Act 1993*, the road hereunder described is closed and the lands comprised therein cease to be public road and the rights of passage and access that previously existed in relation to the road is extinguished. Upon closing, title to the land, comprising the former public road, vests in the body specified in the Schedule hereunder.

KEVIN HUMPHRIES, MP
Minister for Natural Resources, Lands and Water

DESCRIPTION

*Parish – Newbold; County – Gresham
Land District – Grafton; LGA – Clarence Valley*

Road Closed: Lots 51-52, DP 1201061

File No: GF05H427

SCHEDULE

On closing, the land within Lots 51-52, DP 1201061 remains vested in the State of New South Wales as Crown land.

NOTIFICATION OF CLOSING OF A ROAD

In pursuance of the provisions of the *Roads Act 1993*, the road hereunder described is closed and the lands comprised therein cease to be public road and the rights of passage and access that previously existed in relation to the road is extinguished. Upon closing, title to the land, comprising the former public road, vests in the body specified in the Schedule hereunder.

KEVIN HUMPHRIES, MP
Minister for Natural Resources, Lands and Water

DESCRIPTION

*Parish – Newbold; County – Gresham
Land District – Grafton; LGA – Clarence Valley*

Road Closed: Lot 6, DP 1201060

File No: GF05H427

SCHEDULE

On closing, the land within Lot 6, DP 1201060 remains vested in the State of New South Wales as Crown land.

NOTIFICATION OF CLOSING OF A ROAD

In pursuance of the provisions of the *Roads Act 1993*, the road hereunder described is closed and the lands comprised therein cease to be public road and the rights of passage and access that previously existed in relation to the road is extinguished. Upon closing, title to the land, comprising the former public road, vests in the body specified in the Schedule hereunder.

KEVIN HUMPHRIES, MP
Minister for Natural Resources, Lands and Water

DESCRIPTION

*Parish – Newbold; County – Gresham
Land District – Grafton; LGA – Clarence Valley*

Road Closed: Lot 7, DP 1201060

File No: GF05H427

SCHEDULE

On closing, the land within Lot 7, DP 1201060 remains vested in the State of New South Wales as Crown land.

ROADS ACT 1993**ORDER****Correction of Defective Instrument**

As per the notification of “Notification of Closing of a Road” which appeared in *NSW Government Gazette* dated 14 November 2014, Folio 3767, part of the description is hereby amended. Under heading of “Description” the Parish name “Meriti” is deleted and replaced with “Holmes”. Ref: 14/02400

NOTIFICATION OF CLOSING OF A ROAD

In pursuance of the provisions of the *Roads Act 1993*, the road hereunder described is closed and the lands comprised therein cease to be public road and the rights of passage and access that previously existed in relation to the road is extinguished. Upon closing, title to the land, comprising the former public road, vests in the body specified in the Schedule hereunder.

KEVIN HUMPHRIES, MP
Minister for Natural Resources, Lands and Water

DESCRIPTION

*Parish – Dundunga; County – Benarba
Land District – Moree; LGA – Moree Plains*

Road Closed: Lot 2, DP 1201632

File No: ME02H360

SCHEDULE

On closing, the land within Lot 2, DP 1201632 remains vested in the State of New South Wales as Crown land.

NOTIFICATION OF CLOSING OF A ROAD

In pursuance of the provisions of the *Roads Act 1993*, the road hereunder described is closed and the lands comprised therein cease to be public road and the rights of passage and access that previously existed in relation to the road is extinguished. Upon closing, title to the land, comprising the former public road, vests in the body specified in the Schedule hereunder.

KEVIN HUMPHRIES, MP
Minister for Natural Resources, Lands and Water

DESCRIPTION

*Parish – Helebah; County – Jamison
Land District – Narrabri; LGA – Narrabri*

Road Closed: Lot 1, DP 1199964

File No: 14/03109

SCHEDULE

On closing, the land within Lot 1, DP 1199964 remains vested in the State of New South Wales as Crown land.

NOTIFICATION OF CLOSING OF A ROAD

In pursuance of the provisions of the *Roads Act 1993*, the road hereunder described is closed and the lands comprised therein cease to be public road and the rights of passage and access that previously existed in relation to the road is extinguished. Upon closing, title to the land, comprising the former public road, vests in the body specified in the Schedule hereunder.

KEVIN HUMPHRIES, MP
Minister for Natural Resources, Lands and Water

DESCRIPTION

*Parish – Boorah; County – Jamison
Land District – Narrabri; LGA – Narrabri*

Road Closed: Lot 1, DP 1201741

File No: 14/05781

SCHEDULE

On closing, the land within Lot 1, DP 1201741 remains vested in the State of New South Wales as Crown land.

ROADS ACT 1993**ORDER****Correction of Defective Instrument**

As per the notification of “Notification of Closing of a Road” which appeared in *NSW Government Gazette* dated 14 November 2014, folio 3765, part of the description is hereby amended. Under heading of “Parish” the parish of Millebee was omitted and the “Parish” heading should now read “Parish – Wolongimba, Millebee”. Ref: 14/06474

HAY OFFICE
126 Lachlan Street (PO Box 182), Hay NSW 2711
Phone: (02) 6990 1800 Fax: (02) 6993 1135

**NOTICE OF PURPOSE OTHER THAN
 THE DECLARED PURPOSE PURSUANT
 TO SECTION 34A (2) OF THE
 CROWN LANDS ACT 1989**

Pursuant to section 34A (2) (b) of the *Crown Lands Act 1989*, the Crown reserve with the declared public purpose specified in Column 2 of the Schedule, is to be used or occupied for a purpose other than the declared purpose specified in Column 1 of the Schedule.

KEVIN HUMPHRIES, MP
 Minister for Natural Resources, Lands and Water

SCHEDULE

<i>Column 1</i>	<i>Column 2</i>
Pump and Pipeline (Relevant Interest – S34A Licence – RI 536917)	Reserve No 34947 Public Purpose: Access Notified: 27 September 1902 File Reference: 14/05987

SCHEDULE

<i>Column 1</i>	<i>Column 2</i>
Pump and Pipeline (Relevant Interest – S34A Licence – RI 536917)	Reserve No 92124 Public Purpose: Future public requirements Notified: 18 April 1980 File Reference: 14/05987

SCHEDULE

<i>Column 1</i>	<i>Column 2</i>
Pump and Pipeline (Relevant Interest – Section 34A Licence RI 536917)	Reserve No 56146 Public Purpose: Generally Notified: 11 May 1923 File Reference: 14/05987

SCHEDULE

<i>Column 1</i>	<i>Column 2</i>
Pump and Pipeline (Relevant Interest – Section 34A Licence RI 536917)	Reserve No 1011268 Public Purpose: Future public requirements Notified: 3 February 2006 File Reference: 14/05987

MAITLAND OFFICE
141 Newcastle Road, East Maitland NSW 2323
(PO Box 2215, Dangar NSW 2309)
Phone: 1300 886 235 Fax: (02) 4934 2252

**NOTICE OF PURPOSE OTHER THAN
THE DECLARED PURPOSE PURSUANT
TO SECTION 34A (2) OF THE
CROWN LANDS ACT 1989**

Pursuant to section 34A (2) (b) of the *Crown Lands Act 1989*, the Crown reserve with the declared public purpose specified in Column 2 of the Schedule, is to be used or occupied for a purpose other than the declared purpose specified in Column 1 of the Schedule.

KEVIN HUMPHRIES, MP
Minister for Natural Resources, Lands and Water

SCHEDULE

<i>Column 1</i>	<i>Column 2</i>
Grazing (Relevant Interest – S34A Licence – RI 509136)	Reserve No 750926 Public Purpose: Future public requirements Notified: 29 June 2007 File Reference: 13/03276

MOREE OFFICE
Frome Street (PO Box 388), Moree NSW 2400
Phone: (02) 6752 5055 Fax: (02) 6752 1707

**NOTICE OF PURPOSE OTHER THAN
 THE DECLARED PURPOSE PURSUANT
 TO SECTION 34A (2) OF THE
 CROWN LANDS ACT 1989**

Pursuant to section 34A (2) (b) of the *Crown Lands Act 1989*, the Crown reserve with the declared public purpose specified in Column 2 of the Schedule, is to be used or occupied for a purpose other than the declared purpose specified in Column 1 of the Schedule.

KEVIN HUMPHRIES, MP
 Minister for Natural Resources, Lands and Water

SCHEDULE

<i>Column 1</i>	<i>Column 2</i>
Pipeline (Relevant Interest – S34A Licence – RI 505232)	Reserve No 885 Public Purpose: Travelling stock Notified: 8 August 1879 File Reference: 12/07364
Road Construction (Relevant Interest – S34A Licence – RI 505232)	
Environmental Protection and Sustainable Grazing (Relevant Interest – S34A Licence – RI 505232)	

SCHEDULE

<i>Column 1</i>	<i>Column 2</i>
Pipeline (Relevant Interest – S34A Licence – RI 505232)	Reserve No 36445 Public Purpose: Camping, travelling stock Notified: 30 September 1903 File Reference: 12/07364
Road Construction (Relevant Interest – S34A Licence – RI 505232)	
Environmental Protection and Sustainable Grazing (Relevant Interest – S34A Licence – RI 505232)	

SCHEDULE

<i>Column 1</i>	<i>Column 2</i>
Pipeline (Relevant Interest – S34A Licence – RI 505232)	Reserve No 86758 Public Purpose: Travelling stock Notified: 7 June 1968 File Reference: 12/07364
Road Construction (Relevant Interest – S34A Licence – RI 505232)	
Environmental Protection and Sustainable Grazing (Relevant Interest – S34A Licence – RI 505232)	

SCHEDULE

<i>Column 1</i>	<i>Column 2</i>
Agriculture (Relevant Interest – S34A Licence – RI 536051)	Reserve No 93729 Public Purpose: Future public requirements Notified: 3 October 1980 File Reference: 14/05531
Grazing (Relevant Interest – S34A Licence – RI 536051)	

NEWCASTLE OFFICE
437 Hunter Street, Newcastle NSW 2300
(PO Box 2215, Dangar NSW 2309)
Phone: 1300 886 235 Fax: (02) 4925 3517

NOTIFICATION OF CLOSING OF A ROAD

In pursuance of the provisions of the *Roads Act 1993*, the road hereunder described is closed and the lands comprised therein cease to be public road and the rights of passage and access that previously existed in relation to the road is extinguished. Upon closing, title to the land, comprising the former public road, vests in the body specified in the Schedule hereunder.

KEVIN HUMPHRIES, MP
 Minister for Natural Resources, Lands and Water

DESCRIPTION

Parish – Cooroobongatti; County – Dudley
Land District – Kempsey; LGA – Kempsey

Road Closed: Lot 1, DP 1200333
 File No: 10/06317

SCHEDULE

On closing, the land within Lot 1, DP 1200333 remains vested in the State of New South Wales as Crown land.

NOTIFICATION OF CLOSING OF A ROAD

In pursuance of the provisions of the *Roads Act 1993*, the road hereunder described is closed and the lands comprised therein cease to be public road and the rights of passage and access that previously existed in relation to the road is extinguished. Upon closing, title to the land, comprising the former public road, vests in the body specified in the Schedule hereunder.

KEVIN HUMPHRIES, MP
 Minister for Natural Resources, Lands and Water

DESCRIPTION

Parish – Corowa; County – Hume
Land District – Corowa; LGA – Corowa Shire

Road Closed: Lot 1, DP 1200257
 File No: 14/02024

SCHEDULE

On closing, the land within Lot 1, DP 1200257 remains vested in the State of New South Wales as Crown land.

NOTIFICATION OF CLOSING OF A ROAD

In pursuance of the provisions of the *Roads Act 1993*, the road hereunder described is closed and the lands comprised therein cease to be public road and the rights of passage and access that previously existed in relation to the road is extinguished. Upon closing, title to the land, comprising the former public road, vests in the body specified in the Schedule hereunder.

KEVIN HUMPHRIES, MP
 Minister for Natural Resources, Lands and Water

DESCRIPTION

Parish – Melrose; County – Roxburgh
Land District – Bathurst; LGA – Bathurst Regional

Road Closed: Lot 1, DP 1200336
 File No: 14/02505

SCHEDULE

On closing, the land within Lot 1, DP 1200336 remains vested in the State of New South Wales as Crown land.

NOTIFICATION OF CLOSING OF A ROAD

In pursuance of the provisions of the *Roads Act 1993*, the road hereunder described is closed and the lands comprised therein cease to be public road and the rights of passage and access that previously existed in relation to the road is extinguished. Upon closing, title to the land, comprising the former public road, vests in the body specified in the Schedule hereunder.

KEVIN HUMPHRIES, MP
 Minister for Natural Resources, Lands and Water

DESCRIPTION

Parish – Broughton; County – Durham
Land District – Singleton; LGA – Singleton

Road Closed: Lots 1–2, DP 1202105
 File No : 14/05963

SCHEDULE

On closing, the land within Lots 1–2, DP 1202105 remains vested in the State of New South Wales as Crown land.

NOTIFICATION OF CLOSING OF A ROAD

In pursuance of the provisions of the *Roads Act 1993*, the road hereunder described is closed and the lands comprised therein cease to be public road and the rights of passage and access that previously existed in relation to the road is extinguished. Upon closing, title to the land, comprising the former public road, vests in the body specified in the Schedule hereunder.

KEVIN HUMPHRIES, MP
 Minister for Natural Resources, Lands and Water

DESCRIPTION

Parish – Collett; County – Ashburnham
Land District – Molong; LGA – Cabonne

Road Closed: Lot 1, DP 1201283
 File No: OE02H390

SCHEDULE

On closing, the land within Lot 1, DP 1201283 remains vested in the State of New South Wales as Crown land.

NOTIFICATION OF CLOSING OF A ROAD

In pursuance of the provisions of the *Roads Act 1993*, the road hereunder described is closed and the lands comprised therein cease to be public road and the rights of passage and access that previously existed in relation to the road is extinguished. Upon closing, title to the land, comprising the former public road, vests in the body specified in the Schedule hereunder.

KEVIN HUMPHRIES, MP
Minister for Natural Resources, Lands and Water

DESCRIPTION

*Parish – Werriwa; County – Murray
Land District – Queanbeyan; LGA – Palerang*

Road Closed: Lot 1, DP 1202062 (subject to right of carriageway created by Deposited Plan 1202062)

File No: 12/05924

SCHEDULE

On closing, the land within Lot 1, DP 1202062 remains vested in the State of New South Wales as Crown land.

NOTIFICATION OF CLOSING OF A ROAD

In pursuance of the provisions of the *Roads Act 1993*, the road hereunder described is closed and the lands comprised therein cease to be public road and the rights of passage and access that previously existed in relation to the road is extinguished. Upon closing, title to the land, comprising the former public road, vests in the body specified in the Schedule hereunder.

KEVIN HUMPHRIES, MP
Minister for Natural Resources, Lands and Water

DESCRIPTION

*Parish – Oberon; County – Flinders
Land District – Nyngan; LGA – Lachlan*

Road Closed: Lot 1, DP 1200687

File No: 12/04230

SCHEDULE

On closing, the land within Lot 1, DP 1200687 remains vested in the State of New South Wales as Crown land.

NOTIFICATION OF CLOSING OF A ROAD

In pursuance of the provisions of the *Roads Act 1993*, the road hereunder described is closed and the lands comprised therein cease to be public road and the rights of passage and access that previously existed in relation to the road is extinguished. Upon closing, title to the land, comprising the former public road, vests in the body specified in the Schedule hereunder.

KEVIN HUMPHRIES, MP
Minister for Natural Resources, Lands and Water

DESCRIPTION

*Parish – Albury; County – Goulburn
Land District – Albury; LGA – Greater Hume*

Road Closed: Lot 1, DP 1202388

File No : 12/08162 RS

SCHEDULE

On closing, the land within Lot 1, DP 1202388 remains vested in the State of New South Wales as Crown land.

NOTIFICATION OF CLOSING OF A ROAD

In pursuance of the provisions of the *Roads Act 1993*, the road hereunder described is closed and the lands comprised therein cease to be public road and the rights of passage and access that previously existed in relation to the road is extinguished. Upon closing, title to the land, comprising the former public road, vests in the body specified in the Schedule hereunder.

KEVIN HUMPHRIES, MP
Minister for Natural Resources, Lands and Water

DESCRIPTION

*Parish – Toogong; County – Ashburnham
Land District – Molong; LGA – Cabonne*

Road Closed: Lots 1-4, DP 1189619

File No: 10/19533

SCHEDULE

On closing, the land within Lots 1-4, DP 1189619 remains vested in the State of New South Wales as Crown land.

NOTIFICATION OF CLOSING OF A ROAD

In pursuance of the provisions of the *Roads Act 1993*, the road hereunder described is closed and the lands comprised therein cease to be public road and the rights of passage and access that previously existed in relation to the road is extinguished. Upon closing, title to the land, comprising the former public road, vests in the body specified in the Schedule hereunder.

KEVIN HUMPHRIES, MP
Minister for Natural Resources, Lands and Water

DESCRIPTION

*Parish – Milburn; County – Bathurst
Land District – Cowra; LGA – Cowra*

Road Closed: Lot 4, DP 1201360

File No: 12/03677

SCHEDULE

On closing, the land within Lot 4, DP 1201360 remains vested in the State of New South Wales as Crown land.

NOTIFICATION OF CLOSING OF A ROAD

In pursuance of the provisions of the *Roads Act 1993*, the road hereunder described is closed and the lands comprised therein cease to be public road and the rights of passage and access that previously existed in relation to the road is extinguished. Upon closing, title to the land, comprising the former public road, vests in the body specified in the Schedule hereunder.

KEVIN HUMPHRIES, MP
Minister for Natural Resources, Lands and Water

DESCRIPTION

*Parish – Burrabadine; County – Narromine
Land District – Dubbo; LGA – Dubbo*

Road Closed: Lot 1, DP 1199623 subject to easement for Transmission Line created by Deposited Plan 1199623

File No: 11/11559 RS

SCHEDULE

On closing, the land within Lot 1, DP 1199623 remains vested in the State of New South Wales as Crown land.

NOTIFICATION OF CLOSING OF A ROAD

In pursuance of the provisions of the *Roads Act 1993*, the road hereunder described is closed and the lands comprised therein cease to be public road and the rights of passage and access that previously existed in relation to the road is extinguished. Upon closing, title to the land, comprising the former public road, vests in the body specified in the Schedule hereunder.

KEVIN HUMPHRIES, MP
Minister for Natural Resources, Lands and Water

DESCRIPTION

*Parish – Killoe; County – Brisbane
Land District – Muswellbrook; LGA – Upper Hunter*

Road Closed: Lot 1, DP 1189727
File No: 13/03208

SCHEDULE

On closing, the land within Lot 1, DP 1189727 remains vested in the State of New South Wales as Crown land.

NOTIFICATION OF CLOSING OF A ROAD

In pursuance of the provisions of the *Roads Act 1993*, the road hereunder described is closed and the lands comprised therein cease to be public road and the rights of passage and access that previously existed in relation to the road is extinguished. Upon closing, title to the land, comprising the former public road, vests in the body specified in the Schedule hereunder.

KEVIN HUMPHRIES, MP
Minister for Natural Resources, Lands and Water

DESCRIPTION

*Parish – Colo; County – Camden
Land District – Moss Vale; LGA – Wingecarribee*

Road Closed: Lot 1, DP 1201748
File No: 13/12754 : BA

SCHEDULE

On closing, the land within Lot 1, DP 1201748 remains vested in the State of New South Wales as Crown land.

DESCRIPTION

*Parish – Warri; County – Bourke
Land District – Temora Central; LGA – Coolamon*

Road Closed: Lot 1, DP 1199678
File No: 08/2656 : BA

SCHEDULE

On closing, the land within Lot 1, DP 1199678 remains vested in the State of New South Wales as Crown land.

NOTIFICATION OF CLOSING OF A ROAD

In pursuance of the provisions of the *Roads Act 1993*, the road hereunder described is closed and the lands comprised therein cease to be public road and the rights of passage and access that previously existed in relation to the road is extinguished. Upon closing, title to the land, comprising the former public road, vests in the body specified in the Schedule hereunder.

KEVIN HUMPHRIES, MP
Minister for Natural Resources, Lands and Water

DESCRIPTION

*Parish – Crookwell; County – King
Land District – Crookwell; LGA – Upper Lachlan Shire*

Road Closed: Lot 1, DP 1198063
File No: 07/6076

SCHEDULE

On closing, the land within Lot 1, DP 1198063 remains vested in the State of New South Wales as Crown land.

NOTICE OF PUBLIC PURPOSE PURSUANT TO SECTION 34A (2) (B) OF THE CROWN LANDS ACT 1989

Pursuant to section 34A (2) (b) of the *Crown Lands Act 1989*, the Crown reserve specified in Column 1 of the Schedule is to be occupied for the additional purpose specified in Column 2 of the Schedule.

KEVIN HUMPHRIES, MP
Minister for Natural Resources, Lands and Water

SCHEDULE

<i>Column 1</i>	<i>Column 2</i>
Reserve No 54	Communication Facilities
Public Purpose: Public Park	
Notified: 12 December 1885	
Parish: Wambo	
County: Hunter	

NOTIFICATION OF CLOSING OF A ROAD

In pursuance of the provisions of the *Roads Act 1993*, the road hereunder described is closed and the lands comprised therein cease to be public road and the rights of passage and access that previously existed in relation to the road is extinguished. Upon closing, title to the land, comprising the former public road, vests in the body specified in the Schedule hereunder.

KEVIN HUMPHRIES, MP
Minister for Natural Resources, Lands and Water

DESCRIPTION

*Parish – Nattery; County – Argyle
Land District – Goulburn; LGA – Goulburn Mulwaree*

Road Closed: Lot 2, DP 1202449 (subject to right of carriageway created by Deposited Plan DP 1202449)
File No: 14/03953

SCHEDULE

On closing, the land within Lot 2, DP 1202449 remains vested in the State of New South Wales as Crown land.

NOTIFICATION OF CLOSING OF A ROAD

In pursuance of the provisions of the *Roads Act 1993*, the road hereunder described is closed and the lands comprised therein cease to be public road and the rights of passage and access that previously existed in relation to the road is extinguished. Upon closing, title to the land, comprising the former public road, vests in the body specified in the Schedule hereunder.

KEVIN HUMPHRIES, MP
Minister for Natural Resources, Lands and Water

DESCRIPTION

*Parishes – Dungary, Minore, Burrabadine
County – Narromine; Land District – Dubbo
LGA – Dubbo*

Road Closed: Lot 1, DP 1198911

File No: 11/11500

SCHEDULE

On closing, the land within Lot 1, DP 1198911 remains vested in the State of New South Wales as Crown land.

NOWRA OFFICE
5 O’Keefe Avenue (PO Box 309), Nowra NSW 2541
Phone: (02) 4428 9100 Fax: (02) 4421 2172

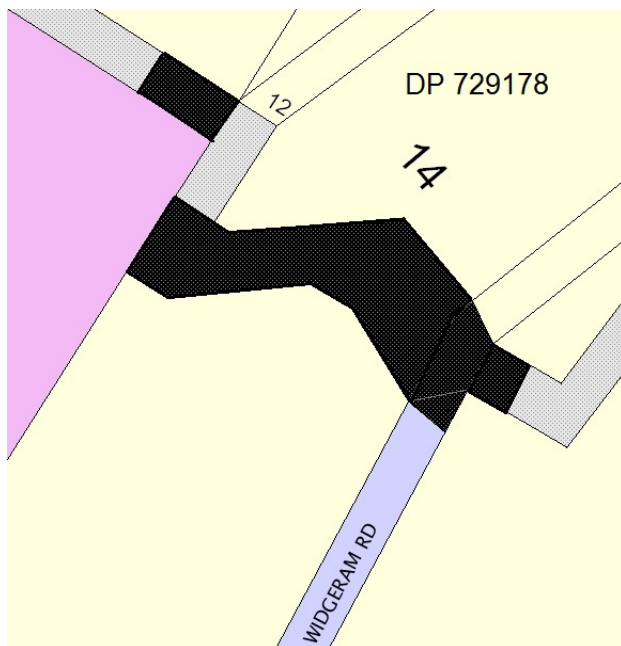
ROADS ACT 1993**ORDER**

Correction of Defective Instrument

In the notice appearing in the *NSW Government Gazette* dated 31 October 2014, folio 3585, under the heading “NOWRA OFFICE”, “Transfer of Crown Roads to a Council”, the diagram below replaces that which was previously gazetted. Reference to ‘DP 729178’ has been included.

File No: 14/02173 – W532608

KEVIN HUMPHRIES, MP
 Minister for Natural Resources, Lands and Water

**ADDITION TO RESERVED CROWN LAND**

Pursuant to section 88 of the *Crown Lands Act 1989*, the Crown land specified in Column 1 of the Schedule hereunder is added to the reserved land specified opposite thereto in Column 2 of the Schedule.

KEVIN HUMPHRIES, MP
 Minister for Natural Resources, Lands and Water

SCHEDULE

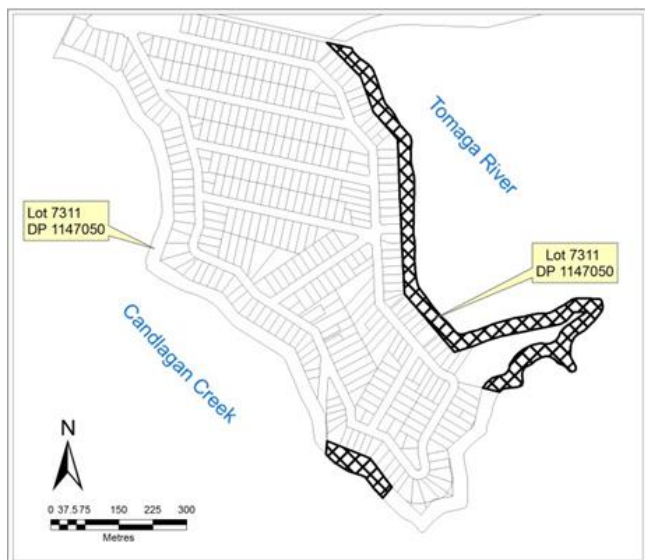
<i>Column 1</i>	<i>Column 2</i>
Land District: Moruya	Reserve No 87860
LGA: Eurobodalla Shire Council	Public Purpose: Public recreation
Locality: Broulee	Notified: 17 July 1970
Lot PT 7311, DP 1147050, Parish Tomaga, County St Vincent	Lot 5, Sec 8, DP 758168, Parish Broulee, County St Vincent
Area: 5.4ha	Lot 6, Sec 8, DP 758168, Parish Broulee, County St Vincent
File Reference: NA82R1	

Lot 7, Sec 8, DP 758168, Parish Broulee, County St Vincent
 Lot 9, Sec 8, DP 758168, Parish Broulee, County St Vincent
 Lot 1, Sec 7, DP 758168, Parish Broulee, County St Vincent
 Lot 4, Sec 7, DP 758168, Parish Broulee, County St Vincent
 Lot 5, Sec 7, DP 758168, Parish Broulee, County St Vincent
 Lot 3, Sec 11, DP 758168, Parish Broulee, County St Vincent
 Lot 5, Sec 11, DP 758168, Parish Broulee, County St Vincent
 Lot 8, Sec 11, DP 58168, Parish Broulee, County St Vincent
 Lot 9, Sec 11, DP 758168, Parish Broulee, County St Vincent
 Lot 701, DP 1055249, Parish Broulee, County St Vincent
 Lot 2, DP 46909, Parish Broulee, County St Vincent
 Lot 4, DP 46909, Parish Broulee, County St Vincent
 Lot 7007, DP 1074631 #, Parish Broulee, County St Vincent
 Lot 2, DP 755914, Parish Broulee, County St Vincent
 Lot 7010, DP 1119042 #, Parish Broulee, County St Vincent
 Lot 7005, DP 1074630 #, Parish Broulee, County St Vincent
 Lot 7006, DP 1074630 #, Parish Broulee, County St Vincent
 Lot 7008, DP 1119038 #, Parish Broulee, County St Vincent
 Lot B, DP 39088, Parish Tomaga, County St Vincent
 Lot 7009, DP 1030643, Parish Tomaga, County St Vincent
 Lot 4, DP 755914, Parish Broulee, County St Vincent
 Lot 7004, DP 1119035 #, Parish Broulee, County St Vincent
 Lot 7301, DP 1138570 #, Parish Broulee, County St Vincent

Vincent
 Lot 2, Sec 11, DP 758168,
 Parish Broulee, County St
 Vincent
 Lot 6, Sec 11, DP 758168,
 Parish Broulee, County St
 Vincent
 Lot 10, Sec 8, DP 758168,
 Parish Broulee, County St
 Vincent
 Lot 8, Sec 8, DP 758168,
 Parish Broulee, County St
 Vincent
 Lot 3, Sec 7, DP 758168,
 Parish Broulee, County St
 Vincent
 Lot 1, Sec 11, DP 758168,
 Parish Broulee, County St
 Vincent
 Lot 4, Sec 11, DP 758168,
 Parish Broulee, County St
 Vincent
 Lot 7, Sec 11, DP 758168,
 Parish Broulee, County St
 Vincent
 Lot 10, Sec 11, DP 758168,
 Parish Broulee, County St
 Vincent
 Lot 7009, DP 1119040 #,
 Parish Broulee, County St
 Vincent
 Lot 2, Sec 7, DP 758168,
 Parish Broulee, County St
 Vincent
 New Area: 39.31ha

Notes: Parts Lot 7311, DP 1147050 lands to be added as shown by cross hatching on the diagram hereunder.

Disclaimer: # Please note that the above Lot numbers marked # are for Departmental use only.



NOTIFICATION OF CLOSING OF A ROAD

In pursuance of the provisions of the *Roads Act 1993*, the road hereunder described is closed and the lands comprised therein cease to be public road and the rights of passage and access that previously existed in relation to the road is extinguished. Upon closing, title to the land, comprising the former public road, vests in the body specified in the Schedule hereunder.

KEVIN HUMPHRIES, MP
 Minister for Natural Resources, Lands and Water

DESCRIPTION

*Parish – Ossory; County – Kennedy
 Land District – Parkes; LGA – Parkes*

Road Closed: Lot 1, DP 1198913

File No: 11/11792

SCHEDULE

On closing, the land within Lot 1, DP 1198913 remains vested in the State of New South Wales as Crown land.

DESCRIPTION

*Parish – Heathcote; County – Cumberland
 Land District – Metropolitan; LGA – Wollongong*

Road Closed: Lot 5, DP 1177294 (subject to an easement to drain water created by Deposited Plan 1177294)

File No: 09/00125

SCHEDULE

On closing, the land within Lot 5, DP 1177294 becomes vested in the State of New South Wales as Crown Land.

Council's reference: 28.15.01.029

DESCRIPTION

*Parish – Thredbo; County – Wallace
 Land District – Cooma; LGA – Snowy River*

Road Closed: Lot 1, DP 1197272 (subject to an easement for electricity and an easement for underground power lines created by Deposited Plan 1197272)

File No: 10/14998

SCHEDULE

On closing, the land within Lot 1, DP 1197272 remains vested in the State of New South Wales as Crown land.

DESCRIPTION

*Parish – Parkes; County – Ashburnham
 Land District – Parkes; LGA – Parkes*

Road Closed: Lot 1, DP 1197593 (subject to right of carriageway created by Deposited Plan 1197593)

File No: 14/02309

SCHEDULE

On closing, the land within Lot 1, DP 1197593 remains vested in the State of New South Wales as Crown land.

DESCRIPTION

*Parish – Parkes; County – Ashburnham
Land District – Parkes; LGA – Parkes*

Road Closed: Lot 2, DP 1200493

File No: 14/02308

SCHEDULE

On closing, the land within Lot 2, DP 1200493 remains vested in the State of New South Wales as Crown land.

DESCRIPTION

*Parish – Narooma; County – Dampier
Land District – Moruya; LGA – Eurobodalla*

Road Closed: Lot 1, DP 1201120

File No: 11/12594

SCHEDULE

On closing, the land within Lot 1, DP 1201120 becomes vested in the State of New South Wales as Crown Land.

Council's reference: 09.3547.B/E05.9446

ORANGE OFFICE
92 Kite Street (PO Box 2146), Orange NSW 2800
Phone: (02) 6391 4300 Fax: (02) 6362 3896

**REVOCAION OF RESERVATION
OF CROWN LAND**

Pursuant to section 90 of the *Crown Lands Act 1989*, the reservation of Crown land specified in Column 1 of the Schedule hereunder is revoked to the extent specified opposite thereto in Column 2 of the Schedule.

KEVIN HUMPHRIES, MP
Minister for Natural Resources, Lands and Water
and Minister for Western NSW

SCHEDULE 1

<i>Column 1</i>	<i>Column 2</i>
Land District: Forbes	Lot: 113 & 114
LGA: Forbes	DP No: 704736
Locality: Paytens Bridge	Parish: Bandon
Reserve No 752925	County: Forbes
Public Purpose: Future	
Public Requirements	
Notified: 29 June 2007	
File Reference: 11/06554	

SYDNEY METROPOLITAN OFFICE
Level 12, Macquarie Tower, 10 Valentine Avenue, Parramatta NSW 2150
(PO Box 3935, Parramatta NSW 2124)
Phone: (02) 8836 5300 Fax: (02) 8836 5365

APPOINTMENT OF TRUST BOARD MEMBERS

Pursuant to section 93 of the *Crown Lands Act 1989*, the persons whose names are specified in Column 1 of the Schedule hereunder are appointed, for the terms of office specified in that Column, as members of the trust board for the reserve trust specified opposite thereto in Column 2, which has been established and appointed as trustee of the reserve referred to opposite thereto in Column 3 of the Schedule.

KEVIN HUMPHRIES, MP
 Minister for Natural Resources, Lands and Water

SCHEDULE 1

The person for the time being holding the office of Director Or His/Her Nominee, NSW Greyhound Breeders, Owners & Trainers Association (ex-officio member)

The person for the time being holding the office of Chief Executive, Or His/Her Nominee, Greyhound Racing NSW (ex-officio member)

SCHEDULE 2

Wentworth Park Sporting Complex Trust

SCHEDULE 3

Public Park No 500010
 Public Purpose: Public park
 Notified: 10 November 1885
 File Reference: 13/00121

For a term commencing the date of this notice and expiring 26 May 2016.

**REMOVAL FROM OFFICE
 OF A MEMBER OF A TRUST BOARD**

Pursuant to clause 6 (4) of Schedule 3 to the *Crown Lands Act 1989*, the person whose name is specified in Schedule 1 hereunder, is removed from the office of member of the trust board managing the affairs of the reserve trust specified in Schedule 2, which reserve trust is trustee of the reserve referred to in Schedule 3.

KEVIN HUMPHRIES, MP
 Minister for Natural Resources, Lands and Water

SCHEDULE 1

The person for the time being holding the office of Deputy Chairman, NSW Greyhound Breeders, Owners & Trainers Association (ex-officio member)

The person for the time being holding the office of Chief Operating Officer, Greyhound Racing NSW (ex-officio member)

SCHEDULE 2

Wentworth Park Sporting Complex Trust

SCHEDULE 3

Public Park No 500010
 Public Purpose: Public park
 Notified: 10 November 1885
 File Reference: 13/00121

TAMWORTH OFFICE
25-27 Fitzroy Street (PO Box 535), Tamworth NSW 2340
Phone: (02) 6764 5100 Fax: (02) 6766 3805

ROADS ACT 1993

ORDER

Transfer of Crown Road to Council

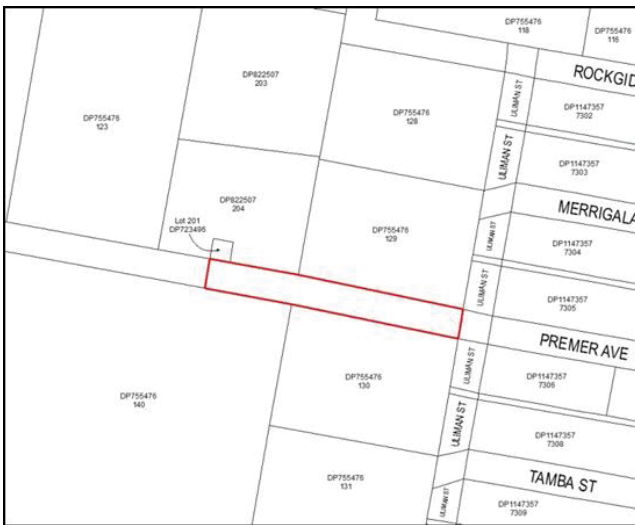
In pursuance of provisions of section 151, *Roads Act 1993*, the Crown public road specified in Schedule 1 is transferred to the Roads Authority specified in Schedule 2 hereunder, as from the date of publication of this notice and as from that date the road specified in Schedule 1 ceases to be Crown public road.

KEVIN HUMPHRIES, MP
 Minister for Natural Resources, Lands and Water
 and Minister for Western NSW

SCHEDULE 1

Parish – Bomera; County – Pottinger
Land District – Gunnedah
LGA – Liverpool Plains Shire Council

Crown public road of 30.175 metres wide and described as south of Lot 201, DP723496 and Lot 204, DP822507 and Lot 129, DP755476 (as highlighted in the diagram below).



SCHEDULE 2

Roads Authority: Liverpool Plains Shire Council
 File No: 14/10017

ROADS ACT 1993

ORDER

Transfer of Crown Road to Council

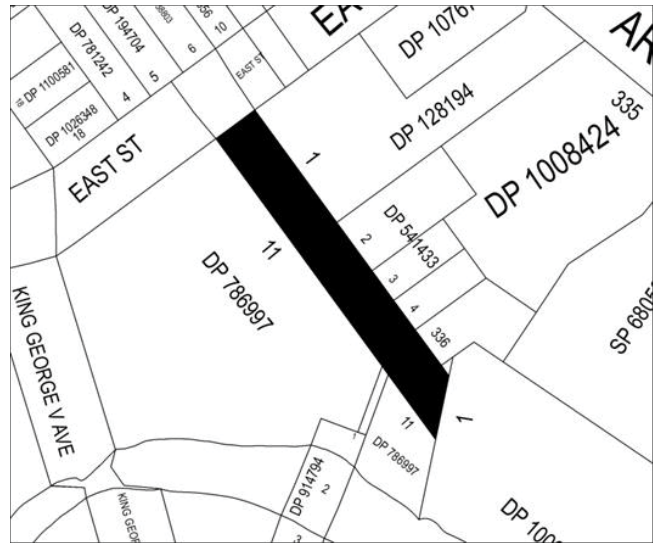
In pursuance of provisions of section 151, *Roads Act 1993*, the Crown public road specified in Schedule 1 is transferred to the Roads Authority specified in Schedule 2 hereunder, as from the date of publication of this notice and as from that date the road specified in Schedule 1 ceases to be Crown public road.

KEVIN HUMPHRIES, MP
 Minister for Natural Resources, Lands and Water
 and Minister for Western NSW

SCHEDULE 1

Parish – Tamworth; County – Inglis
Land District – Tamworth
LGA – Tamworth Regional Council

Crown public road of 20.115 metres wide and described as East of Lot 11 in DP 786997 (as highlighted in the diagram below).



SCHEDULE 2

Roads Authority: Tamworth Regional Council
 File No: 14/10006

NOTIFICATION OF CLOSING OF A ROAD

In pursuance of the provisions of the *Roads Act 1993*, the road hereunder described is closed and the lands comprised therein cease to be public road and the rights of passage and access that previously existed in relation to the road is extinguished. Upon closing, title to the land, comprising the former public road, vests in the body specified in the Schedule hereunder.

KEVIN HUMPHRIES, MP
Minister for Natural Resources, Lands and Water

DESCRIPTION

Parish – Pringle; County – Pottinger
Land District – Gunnedah; LGA – Liverpool Plains

Road Closed: Lot 1, DP 1189090 (subject to easement created by Deposited Plan 1189090)

File No: 07/6095

SCHEDULE

On closing, the land within Lot 1, DP 1189090 remains vested in the State of New South Wales as Crown land.

**NOTICE OF PUBLIC PURPOSE PURSUANT
TO SECTION 34A (2) (B) OF THE
CROWN LANDS ACT 1989**

Pursuant to section 34A (2) (b) of the *Crown Lands Act 1989*, the Crown reserve specified in Column 1 of the Schedule is to be occupied for the additional purpose specified in Column 2 of the Schedule.

KEVIN HUMPHRIES, MP
Minister for Natural Resources, Lands and Water

SCHEDULE

<i>Column 1</i>	<i>Column 2</i>
Reserve No. 6742	Communication Facilities
Public Purpose: Public Recreation	
Notified: 14 July 1888	
Parish: Tamworth	
County: Inglis	

WAGGA WAGGA OFFICE**Corner Johnston and Tarcutta Streets (PO Box 60), Wagga Wagga NSW 2650****Phone: (02) 6937 2700 Fax: (02) 6921 1851****APPOINTMENT OF RESERVE TRUST
AS TRUSTEE OF A RESERVE**

Pursuant to section 92 (1) of the *Crown Lands Act 1989*, the reserve trusts specified in Column 1 of the Schedule hereunder is appointed as trustee of the reserve(s) specified opposite thereto in Column 2 of the Schedule.

KEVIN HUMPHRIES, MP
Minister for Natural Resources, Lands and Water

SCHEDULE

<i>Column 1</i>	<i>Column 2</i>
Lockhart Council Crown Reserves Reserve Trust	Reserve No 83543 Public Purpose: Night soil depot Notified: 3 November 1961 Reserve No 33098 Public Purpose: Night soil depot Notified: 17 August 1901 Reserve No 48786 Public Purpose: Night soil depot Notified: 30 April 1913 File Reference: 14/08516

SCHEDULE

<i>Column 1</i>	<i>Column 2</i>
Urana Shire Council Crown Reserves Reserve Trust	Reserve No 84108 Public Purpose: Plantation, public recreation Notified: 14 December 1962 File Reference: 13/15380

**APPOINTMENT OF CORPORATION
TO MANAGE RESERVE TRUST**

Pursuant to section 95 of the *Crown Lands Act 1989*, the corporation specified in Column 1 of the Schedule hereunder is appointed to manage the affairs of the reserve trust specified opposite thereto in Column 2, which is trustee of the reserve referred to in Column 3 of the Schedule.

KEVIN HUMPHRIES, MP
Minister for Natural Resources, Lands and Water

SCHEDULE

<i>Column 1</i>	<i>Column 2</i>	<i>Column 3</i>
Lions Club Of Ardlethan Inc	Ardlethan Lions Skateboard Park Reserve (1038368) Trust	Reserve No 1038368 Public Purpose: Public recreation Notified: This day File Reference: 14/05571

For a term commencing the date of this notice

**REVOCAION OF RESERVATION
OF CROWN LAND**

Pursuant to section 90 of the *Crown Lands Act 1989*, the reservation of Crown land specified in Column 1 of the Schedule hereunder is revoked to the extent specified opposite thereto in Column 2 of the Schedule.

KEVIN HUMPHRIES, MP
Minister for Natural Resources, Lands and Water

SCHEDULE

<i>Column 1</i>	<i>Column 2</i>
Land District: Temora Central LGA: Coolamon Shire Council Locality: Ardlethan Reserve No. 88471 Public Purpose: Boy scouts Notified: 21 January 1972 Lot 177, DP 750867, Parish Warri, County Bourke Lot 7023, DP 94789, Parish Warri, County Bourke Lot 7303, DP 1156625, Parish Warri, County Bourke File Reference: 14/05571	The part being Lot 177, DP 750867, Parish Warri, County Bourke of an area of 1289m ²

RESERVATION OF CROWN LAND

Pursuant to section 87 of the *Crown Lands Act 1989*, the Crown land specified in Column 1 of the schedule hereunder is reserved as specified opposite thereto in Column 2 of the Schedule.

KEVIN HUMPHRIES, MP
Minister for Natural Resources, Lands and Water

SCHEDULE

<i>Column 1</i>	<i>Column 2</i>
Land District: Temora Central LGA: Coolamon Shire Council Locality: Ardlethan Lot 177, DP 750867, Parish Warri, County Bourke Area: About 1289m ² File Reference: 14/05571	Reserve No 1038368 Public Purpose: Public recreation

ESTABLISHMENT OF RESERVE TRUST

Pursuant to section 92 (1) of the *Crown Lands Act 1989*, the reserve trust specified in Column 1 of the Schedule hereunder is established under the name stated in that Column and is appointed as trustee of the reserve specified opposite thereto in Column 2 of the Schedule.

KEVIN HUMPHRIES, MP
Minister for Natural Resources, Lands and Water

SCHEDULE

<i>Column 1</i>	<i>Column 2</i>
Ardlethan Lions Skateboard Park Reserve (1038368) Trust	Reserve No 1038368 Public Purpose: Public recreation Notified: This day File Reference: 14/05571

REVOCATION OF APPOINTMENT OF RESERVE TRUST

Pursuant to section 92 (3) (c) of the *Crown Lands Act 1989*, the appointment of the reserve trust specified in Column 1 of the Schedule hereunder, as trustee of the reserve(s), or part(s) of the reserve(s), specified opposite thereto in Column 2 of the Schedule, is revoked.

KEVIN HUMPHRIES, MP
Minister for Natural Resources, Lands and Water

SCHEDULE

<i>Column 1</i>	<i>Column 2</i>
Hume Shire Council Crown Reserves Reserve Trust	Reserve No 85540 Public Purpose: Public recreation Notified: 19 November 1965 File Reference: WA80R34

ORDER – AUTHORISATION OF ADDITIONAL PURPOSE UNDER S121A

Pursuant to s121A of the *Crown Lands Act 1989*, I authorise by this Order, the purpose specified in Column 1 to be an additional purpose to the declared purpose of the reserves specified opposite thereto in Column 2 of the Schedule.

KEVIN HUMPHRIES, MP
Minister for Natural Resources, Lands and Water

SCHEDULE

<i>Column 1</i>	<i>Column 2</i>
Rural Services	Reserve No 97653 Public Purpose: Public hall, public recreation Notified: 11 January 1985 File Reference: WA86R1

SCHEDULE

<i>Column 1</i>	<i>Column 2</i>
Rural Services	Reserve No 91524 Public Purpose: Public recreation Notified: 3 August 1979 File Reference: WA93R3

SCHEDULE

<i>Column 1</i>	<i>Column 2</i>
Rural Services	Reserve No 7891 Public Purpose: Public recreation Notified: 8 December 1888 File Reference: WA80R183

APPOINTMENT OF RESERVE TRUST AS TRUSTEE OF A RESERVE

Pursuant to section 92 (1) of the *Crown Lands Act 1989*, the reserve trust specified in Column 1 of the Schedule hereunder is appointed as trustee of the reserve specified opposite thereto in Column 2 of the Schedule.

KEVIN HUMPHRIES, MP
Minister for Natural Resources, Lands and Water

SCHEDULE

<i>Column 1</i>	<i>Column 2</i>
Albury City Council Crown Reserves Reserve Trust	Reserve No 85540 Public Purpose: Public recreation Notified: 19 November 1965 File Reference: WA80R34

WESTERN REGION OFFICE
45 Wingewarra Street, Dubbo NSW 2830
(PO Box 2185, Dangar NSW 2309)
Phone: (02) 6883 5400 Fax: (02) 6884 2067

**NOTICE OF PURPOSE OTHER THAN
THE DECLARED PURPOSE PURSUANT
TO SECTION 34A (2) OF THE
CROWN LANDS ACT 1989**

Pursuant to section 34A (2) (b) of the *Crown Lands Act 1989*, the Crown reserve with the declared public purpose specified in Column 2 of the Schedule, is to be used or occupied for a purpose other than the declared purpose specified in Column 1 of the Schedule.

KEVIN HUMPHRIES, MP
Minister for Natural Resources, Lands and Water

SCHEDULE

<i>Column 1</i>	<i>Column 2</i>
Storage Shed (Relevant Interest – S34A Licence – RI 533509)	Reserve No 11335 Public Purpose: Travelling stock Notified: 3 May 1890 File Reference: 14/030110

WATER

WATER ACT 1912

An application for a licence, under Part 5 of the *Water Act 1912*, as amended, has been received as follows:

BERRIDALE SAND & GRAVEL PTY LTD for a water supply from a groundwater excavation located within Lot 2, DP 1042484, Parish of Bobundara, County of Wallace for the purpose on Industrial (sand & gravel) use with an estimated annual entitlement of 40.0 megalitres. Not subject to the 2008 south coast alluvium embargo. Ref:10BL605676.

Any inquiries regarding the above should be directed to the undersigned on (02) 4429 4442. Written objections, from any local occupier or statutory authority, specifying grounds and how their interests are affected, must be lodged with the NSW Office of Water, PO Box 309, Nowra NSW 2541, within 28 days of the date of this publication:

WAYNE RYAN
Water Regulation Officer
NSW Office Of Water

WATER MANAGEMENT ACT 2000

Order under section 130 (2)

Inclusion of land in Murrumbidgee
Irrigation's Area of Operations

Pursuant to section 130 (2) of the *Water Management Act 2000*, I, MICHAEL BULLEN, having delegated authority from the Minister for Primary Industries, do, by this Order, include the land listed in Schedule 1 within the area of operations of Murrumbidgee Irrigation Limited.

This Order takes effect on the date that the Order is published in the *NSW Government Gazette*.

Signed at Orange this 15th day of October 2014.

MICHAEL BULLEN
Acting Deputy Director General Water
NSW Office of Water
Signed for the Minister for Primary Industries
(by delegation)

SCHEDULE 1

Lot 2, DP 1037422, Parish of Denny, County of North Bringagee.
Lot 77, DP 720257, Parish of Denny, County of North Bringagee.
Lot 78, DP 720258, Parish of Denny, County of North Bringagee.
Lot 79, DP 720259, Parish of Denny, County of North Bringagee.
Lot 1, DP 720275, Parish of Denny, County of North Bringagee.
Lot 47, DP 756045, Parish of Denny, County of North Bringagee.
Lot 54, DP 756045, Parish of Denny, County of North Bringagee.
Lot 57, DP 756045, Parish of Denny, County of North Bringagee.

Lot 25, DP 756045, Parish of Denny, County of North Bringagee.

Lot 58, DP 756045, Parish of Denny, County of North Bringagee.

Lot 32, DP 756045, Parish of Denny, County of North Bringagee.

Lot 2, DP 1157611, Parish of Denny, County of North Bringagee.

WATER MANAGEMENT ACT 2000

Order under section 130 (2)

Inclusion of land in Murray
Irrigation's Area of Operations

Pursuant to section 130 (2) of the *Water Management Act 2000*, I, MICHAEL BULLEN, having delegated authority from the Minister for Primary Industries, do, by this Order, include the land listed in Schedule 1 within the area of operations of Murray Irrigation Limited.

This Order takes effect on the date that the Order is published in the *NSW Government Gazette*.

Signed at Orange this 15th day of October 2014.

MICHAEL BULLEN
Acting Deputy Director General Water
NSW Office of Water
Signed for the Minister for Primary Industries
(by delegation)

SCHEDULE 1

Lot 5, DP 258496, Parish of South Deniliquin, County of Townsend.
Lot 167, DP 752290, Parish of Mulwala, County of Denison.
Lot 168, DP 752290, Parish of Mulwala, County of Denison.
Lot 328, DP 752290, Parish of Mulwala, County of Denison.
Lot 329, DP 752290, Parish of Mulwala, County of Denison.
Lot 330, DP 752290, Parish of Mulwala, County of Denison.
Lot 31, DP 752300, Parish of Mulwala, County of Denison.
Lot 32, DP 752300, Parish of Wahgunyah, County of Denison.
Lot 33, DP 752300, Parish of Wahgunyah, County of Denison.
Lot 100, DP 752300, Parish of Wahgunyah, County of Denison.
Lot 55, DP 752278, Parish of Carlyle, County of Denison.
Lot 61 DP 752278, Parish of Carlyle, County of Denison.
Lot 96, DP 752278, Parish of Carlyle, County of Denison.

Other Notices

ASSOCIATIONS INCORPORATION ACT 2009

Cancellation of Incorporation Pursuant to section 76

Take notice that the incorporation of the following associations is cancelled by this notice pursuant to section 76 of the *Associations Incorporation Act 2009*.

1939 SOCIETY INCORPORATED	INC9885494
4130 INCORPORATED	INC9881094
AFRICAN DRAMATIC AND CULTURAL SOCIETY INCORPORATED	INC9882168
AGRICULTURAL ADVANCEMENT ASSOCIATION INCORPORATED	INC9885613
ALBURY TOWN CLUB INCORPORATED	INC9884571
ALBURY WODONGA FORD CLUB INCORPORATED	INC9879727
ALPINE HERITAGE ALLIANCE INC	INC9880373
AL RASOOL ALA'ADHAM MOSQUE (S.A.W.W.) INCORPORATED	INC9878441
AL-ZAHRA ISLAMIC COUNCIL INCORPORATED	INC9883460
AL ZAHRA PARENTS AND FRIENDS INCORPORATED	INC9878365
ANIMAL DARE INCORPORATED	INC9882109
ARBA [NSW BRANCH] INCORPORATED	INC9885612
ASSOCIATION OF KOREAN CULTURE & ART INCORPORATED	INC9878545
AUSKOR F.I.T. ASSOCIATION INCORPORATED	INC9881306
AUSTRALIA CHINESE MARTIAL ARTS RESEARCH ASSOCIATION INCORPORATED	INC9883663
AUSTRALIA FUQING BUSINESS ASSOCIATION INCORPORATED	INC9883702
AUSTRALIA PHILADELPHIA CHURCH INCORPORATED	INC9877193
AUSTRALIA SHANDONG ASSOCIATION OF COMMERCE INCORPORATED	INC9879479
AUSTRALASIAN BUSINESS COUNCIL INCORPORATED	INC9880671
AUSTRALIAN BYZANTINE CHOIR INCORPORATED	INC9882006
AUSTRALIAN CAMBODIAN COMMUNITY INCORPORATED	INC9879254

AUSTRALIAN CHIN WOO ATHLETIC SOCIETY INCORPORATED	INC9883451
AUSTRALIAN CHINA REUNIFICATION ASSOCIATION INCORPORATED	INC9883300
AUSTRALIAN CHINESE CULTURE EXCHANGE AND PROMOTION INCORPORATED	INC9882588
AUSTRALIAN CHINESE WOMEN'S ASSOCIATION OF N.S.W. INC	INC9883020
AUSTRALIAN COOLIE COUNCIL INCORPORATED	INC9883054
AUSTRALIAN COMMUNITY SUPPORT SERVICES INCORPORATED	INC9877487
AUSTRALIAN JIANG XI ASSOCIATION INCORPORATED	INC9879359
AUSTRALIAN OVERSEAS CHINESE ASSOCIATION INCORPORATED	INC9878196
AUSTRALASIAN PEST MANAGERS ASSOCIATION INCORPORATED	INC9882410
AUSTRALIAN THERAPEUTIC MASSAGE ASSOCIATION INCORPORATED	INC9880751
BANGLADESH CHATRA LEAGUE INCORPORATED	INC9882063
BANGLADESH JATIOTABADI CHHATRA DAL (BANGLADESH NATIONALIST PARTY STUDENT WINGS, BANGLADESH NATIONALIST PARTY STUDENT PARTY J.C.D.) SYDNEY AUSTRALIA BRANCH INCORPORATED	INC9877196
BENDICK MURRELL PONY CLUB INCORPORATED	INC9877580
BERRIDALE CRICKET CLUB INCORPORATED	INC9882536
BIDWILL BASKETBALL AND RECREATION CLUB INCORPORATED	INC9885639
BLUE MOUNTAINS AERO CLUB INCORPORATED	INC9877874
BOMADERRY CREEK ROWING CLUB INCORPORATED	INC9882151
BOOROWA YOUTH GROUP INCORPORATED	INC9883381
BLUE MOUNTAINS SKATE CLUB INCORPORATED	INC9884671

BORONIA PARK SPORTS CLUB INCORPORATED	INC9883201	DARLINGTON POINT BASKETBALL ASSOCIATION INCORPORATED	INC9879510
BRAIDWOOD RESIDENTS' ASSOCIATION INCORPORATED	INC9882911	DELEGATE UTE MUSTER INCORPORATED	INC9885248
BREAKTHROUGH CHURCH INCORPORATED	INC9883107	DIFUSE INCORPORATED	INC9878249
BRIGHTER ROSEDALE ASSOCIATION INCORPORATED	INC9885323	DIGITAL THEATRE INCORPORATED	INC9878488
BROKEN HILL CITY YOUTH COUNCIL INC	INC9883627	DONG DAE JEON CHURCH OF KOREA EVANGELICAL HOLINESS CHURCH INCORPORATED	INC9879933
BULLI RUGBY LEAGUE FOOTBALL CLUB INCORPORATED	INC9883385	EASILY DISTRACTED PRODUCTIONS INCORPORATED	INC9884747
BURWOOD RESIDENTS ACTION GROUP INCORPORATED	INC9879590	ECUMENICAL FRANCISCAN ORDER INCORPORATED	INC9880379
BYROCK COMMUNITY EVENTS INCORPORATED	INC9883179	ENGADINE OZTAG INCORPORATED	INC9878610
CADENZA RACING TEAM INCORPORATED	INC9882465	FAITH CITY LIVERPOOL INCORPORATED	INC9881221
CAROL COMMUNITY NETWORK INCORPORATED	INC9877505	FAAPOTOPOTOGA EKLESIA FEIGAGA FOU INCORPORATED	INC9877436
CIMA AUSTRALIA INCORPORATED	INC9880809	FILMS UP NORTH INCORPORATED	INC9882647
CITY HARVEST CHURCH WOLLONGONG INCORPORATED	INC9878227	FLAKE INCORPORATED	INC9885631
CHINDERAH GOLF CLUB INCORPORATED	INC9882724	FORMULA 2 AUSTRALIA INCORPORATED	INC9882916
CLAREMONT MEADOWS CRICKET CLUB INCORPORATED	INC9884150	FRIENDS OF WIRRIMBIRRA INCORPORATED	INC9880399
CLASSIC YOUNG PRODUCTIONS INCORPORATED	INC9884291	FRIENDS OF THE WOLLEMI WILDERNESS INCORPORATED	INC9878048
COBAR ABORIGINAL HEALTH SERVICE INCORPORATED	INC9884519	GEROGERY EQUESTRIAN CLUB INC	INC9882645
COMPUTERBANK SYDNEY INCORPORATED	INC9881080	GLENDALE RUGBY LEAGUE FOOTBALL CLUB INCORPORATED	INC9880654
CONDOBOLIN TRIATHLON CLUB INCORPORATED	INC9884290	GLENMORE PARK PUBLIC SCHOOL FUNDRAISING ASSOCIATION INCORPORATED	INC9883700
COOK ISLANDS NSW SPORTS ASSOCIATION INCORPORATED	INC9881799	GLOBAL CITIZENS UNITED INCORPORATED	INC9884405
COOK'S HILL SURF CLUB SUPPORTERS CLUB INCORPORATED	INC9883437	GLOBAL HEALTH ASSOCIATION INCORPORATED	INC9883429
COPTIC ORTHODOX YOUTH ASSOCIATION INCORPORATED	INC9879503	GLOBAL MISSION OF LIFE INCORPORATED	INC9879581
CORPORATE PRIVACY OFFICERS' NETWORK INCORPORATED	INC9880232	GOONOO LANDS BIGFOOT PROJECT INCORPORATED	INC9882466
CRESCENT STAR F.C INCORPORATED	INC9883026	GOULBURN INDEPENDENT AGENTS INCORPORATED	INC9883506
CROYDON RESIDENTS ACTION GROUP INCORPORATED	INC9879591	GRIFFITH NORTH P & C ASSOCIATION INCORPORATED	INC9882644
		GUGU INCORPORATED	INC9880517

GUNDAROO SPORTS AND RECREATION ASSOCIATION INCORPORATED	INC9884557	MACEDONIAN YOUTH QUEANBEYAN & CANBERRA ORGANISATION INCORPORATED	INC9883214
HARP HARES RUGBY LEAGUE FOOTBALL CLUB INCORPORATED	INC9878527	MARYLAND WALLSEND AOC NETBALL CLUB INCORPORATED	INC9877588
HAYSTACKS MEDIA INCORPORATED	INC9879472	MIDPOINT FAMILY SERVICES INCORPORATED	INC9884411
HAY STUDENTS HOSTEL – CLAUGHTON HOUSE INCORPORATED	INC9883383	MIRROOL CREEK AND BARREN BOX PUMPERS ASS INCORPORATED	INC9881255
HEADLANDS HEADHUNTERS SOCIAL GOLF CLUB INCORPORATED	INC9880830	MOANI CULTURAL, YOUTH AND EDUCATION ASSOCIATION INCORPORATED	INC9881334
HEART OF HOPE INCORPORATED	INC9880765	MOUNT KEMBLA PROGRESS ASSOCIATION INCORPORATED	INC9883587
HILLS OZTAG ASSOCIATION INCORPORATED	INC9878119	MT. DRUITT NEW LIFE CHURCH INCORPORATED	INC9879657
HUMULA AGRICULTURAL BUREAU/LANDCARE GROUP INCORPORATED	INC9879079	MULGOA VALLEY FOOTBALL CLUB INCORPORATED	INC9883302
ILLAWARRA INDEPENDENT DIVERS INCORPORATED	INC9882355	MUTTAMA HALL MANAGEMENT COMMITTEE INCORPORATED	INC9878696
INTERNATIONAL NATURAL HEALTH CARE ASSOCIATION INCORPORATED	INC9884595	NATIONAL SECURITY SCREEN ASSOCIATION NSW INCORPORATED	INC9880558
IPO DOGSPORT ASSOCIATION OF AUSTRALIA INCORPORATED	INC9882747	NATIVE AUSTRALIAN WOMEN TOGETHER INTRUST (NAWTI) INCORPORATED	INC9885371
ISLAMIC INSTITUTE OF AUSTRALIA INCORPORATED	INC9879677	NEWCASTLE 2005 ITU WORLD DUATHLON CHAMPIONSHIPS INCORPORATED	INC9882435
IVANHOE EMUS ABORINGAL RUGBY LEAGUE CLUB INC	INC9882147	NEWCASTLE AQUARIUM SOCIETY INCORPORATED	INC9879582
JERILDERIE JOURNAL INCORPORATED	INC9882172	NEWCASTLE KIDNEY TRANSPLANT GROUP INCORPORATED	INC9877810
KINGSGROVE COLTS NETBALL INCORPORATED	INC9881261	NEW LIFE INCORPORATED	INC9880570
KITCHEN SINK INCORPORATED	INC9885462	NORTHERN DISTRICTS CRICKET CLUB LISMORE INCORPORATED	INC9880627
KITESURFERS INCORPORATED	INC9877523	NORWEST YOUTH SERVICES INCORPORATED	INC9882535
LANGAOLA GOLF CLUB INCORPORATED	INC9879334	NSW PALOUSE HORSE AND PONY ASSOCIATION INCORPORATED	INC9882389
LANGEN SARI INCORPORATED	INC9883311	NULLA NULLA MUSEUM INCORPORATED	INC9883545
LEAPS & BOUNDS FLYBALL CLUB INCORPORATED	INC9879062	NULLA SUNRISE R.L.F.C INCORPORATED	INC9879708
LEETON SOLDIERS CRICKET CLUB INCORPORATED	INC9879855	OI: SOCIETY OF AUSTRALIAN CINEMA INCORPORATED	INC9878083
LIGHTNING RIDGE BLACK OPAL RODEO ASSOCIATION INCORPORATED	INC9877665	OPPRESSED PEOPLE OF AUSTRALIA INCORPORATED	INC9882755
LINKS INCORPORATED	INC9882011		
LOCAL NOTION POTTSVILLE BEACH INCORPORATED	INC9885275		

OVERSEAS PAKISTAN PEOPLES PARTY AUSTRALIA INCORPORATED	INC9880355	SYDNEY INTERNATIONAL CHRISTIAN FELLOWSHIP INCORPORATED	INC9882531
OZZIE CONNECTS AUSTRALIA CRISIS FOUNDATION INCORPORATED	INC9879879	SYDNEY STINGERS INCORPORATED	INC9879031
PAN-MACEDONIAN LYCEUM HELLENIC DANCERS OF NSW INCORPORATED	INC9885212	THARPA CHOELING MONASTERY INCORPORATED	INC9883119
PAPATUANUKU INCORPORATED	INC9879210	THE BADEN – POWELL SCOUTS ASSOCIATION (NSW) INCORPORATED	INC9880446
PARKES ABORIGINAL HEALTH SERVICE INCORPORATED	INC9881694	THE BLACK SUNS INCORPORATED	INC9881217
PARKINSONS PEOPLE INCORPORATED	INC9882540	THE BORDER IMPORTS AND CAR CLUB INC	INC9882038
PENRITH R.S.L. SNOOKER CLUB INCORPORATED	INC9879208	THE OASIS INCORPORATED	INC9883511
PENRITH EVANGELICAL KOREAN L CHURCH INCORPORATED	INC9883613	THE OZTRY FOUNDATION INCORPORATED	INC9879752
PERISHER RANGE CROSS-COUNTRY INCORPORATED	INC9884555	THE RAT FOUNDATION INCORPORATED	INC9880401
PHATSPACE INCORPORATED	INC9883835	THE REFUGEE ASSISTANCE PROJECT INCORPORATED	INC9881164
POLISH CHRISTIAN MEDIA INCORPORATED	INC9883230	THE RIVER CHURCH INCORPORATED	INC9881600
PONDEE KOORINGAL INCORPORATED	INC9883190	THE SPARROW TREE CHESS CLUB INCORPORATED	INC9880905
PUSH TAILEVU YOUTH INC	INC9881163	THE WORKING GROUP INCORPORATED	INC9884651
QANTAS TENNIS CLUB INCORPORATED	INC9877698	THE WORKSHOP INC	INC9879811
RIVERINA ENVIRONMENT COUNCIL INCORPORATED	INC9879737	TIBOOBURRA TOURISM AND HERITAGE ASSOCIATION INCORPORATED	INC9882266
R/C COMMUNITY OF ONROAD RACING ENTHUSIASTS INCORPORATED	INC9881048	TILE AND METAL ROOF RESTORERS ASSOCIATION INCORPORATED	INC9877700
SAILABILITY AUSTRALIA INCORPORATED	INC9879430	TONGAN ASSOCIATION OF ILLAWARRA INCORPORATED	INC9880282
SEAQAQA FOOTBALL CLUB INCORPORATED	INC9883113	TORONTO COMMUNITY NOTICE BOARD INCORPORATED	INC9882484
SILVER CITY K9 SEARCH AND RESCUE ASSOCIATION INC	INC9882745	TRUNDLE B & S COMMITTEE INCORPORATED	INC9883396
SOCCER UNDER THE STARS INCORPORATED	INC9882339	TUALIKU 'O PILOLEVU ASSOCIATION INCORPORATED	INC9883362
SOUTH COAST CITY CHURCH – DAPTO INCORPORATED	INC9877475	TWILIGHT SOCCER OF AUSTRALIA ASSOCIATION INCORPORATED	INC9882341
SPIRITUAL SISTERHOOD OF PEACE, ENLIGHTENMENT AND COMPASSIONATE HEALING INCORPORATED	INC9881825	TWILIGHT SOCCER OF N.S.W. ASSOCIATION INCORPORATED	INC9882340
SPRINGDALE HEIGHTS PARENTS & FRIENDS ASSOCIATION INCORPORATED	INC9881978	UIB INCORPORATED	INC9878622
		UNION CLUB HOTEL FISHING CLUB INC.	INC9885219

UWS STAFF SOCIAL CLUB INCORPORATED	INC9881742
VAJRASATTVA MOUNTAIN CENTRE INCORPORATED	INC9881154
WAGGA SPACE PROGRAM INCORPORATED	INC9879744
WAGGA WAGGA OBSERVATORY INCORPORATED	INC9885770
WANGAAYPUWAN/NGIYAMPAA MAYI ASSOCIATION INCORPORATED	INC9877550
WARRINGAH DRESSAGE ASSOCIATION INCORPORATED	Y1693113
WENTWORTH INCORPORATED	INC9877540
WEST BATLOW PROGRESS ASSOCIATION INCORPORATED	INC9881929
WESTERN SYDNEY ROCKETS ICE SPEED SKATING CLUB INCORPORATED	INC9877639
WESTLAKES ABORIGINAL ELDERS INCORPORATED	INC9883455
WINDSOR BUSINESS GROUP INCORPORATED	INC9882717
WINTER SPORTS ACADEMY INCORPORATED	INC9883902
WOLLONGONG ANARCHIST NOISEMAKERS KOLLECTIVE INCORPORATED	INC9884366
WOLLONGONG MODERN TURKISH WOMEN'S ASSOCIATION INCORPORATED	INC9883446
WOLLONGONG MUSIC ROUND TABLE INCORPORATED	INC9881346
WOMEN WITH ALTITUDE INCORPORATED	INC9882489
WORKING GERMAN SHEPHERD DOG CLUB OF NSW INCORPORATED	INC9884825
XPLORE X4 CLUB OF NEW SOUTH WALES INCORPORATED	INC9878367
YAAMMA FESTIVAL INC	INC9884396
"YAC FM" INCORPORATED	INC9877762
YOUNG & FREE INCORPORATED	INC9884556
YOUR LIFE COUNSELLING SERVICE INCORPORATED	INC9884098
YOUTH ENTERPRISE SERVICES INCORPORATED	INC9883444
YOUTH FOOTBALL ASSOCIATION OF AUSTRALIA INCORPORATED	INC9882280

YOUTH ON THE MOVE INCORPORATED	INC9882522
YULA-MYUNA LAND ASSOCIATION INCORPORATED	INC9879169
ZERO ALTITUDE INCORPORATED	INC9880840

Cancellation is effective as at the date of gazettal.

Dated this 19th day of November 2014

ROBYNE LUNNEY
Delegate of the Commissioner
NSW Fair Trading

DAMS SAFETY ACT 1978 AND MINING ACT 1992

Order under Section 369 of the Mining Act 1992

Narara Notification Area

The order published in *NSW Government Gazette* No 100 of 22 August 2008 is revoked.

B COOPER
Chairman

Dams Safety Committee
Locked Bag 5123
Parramatta NSW 2124

DAMS SAFETY ACT 1978 AND MINING ACT 1992

Order under Section 369 of the Mining Act 1992

Woolandra West Notification Area

The order published in *NSW Government Gazette* No 33 of 8 March 2013 is revoked.

B COOPER
Chairman

Dams Safety Committee
Locked Bag 5123
Parramatta NSW 2124

DAMS SAFETY ACT 1978 AND MINING ACT 1992

Order under Section 369 of the Mining Act 1992

NorthParkes Notification Area

The order published in *NSW Government Gazette* No 93 of 19 July 2013 is revoked.

B COOPER
Chairman

Dams Safety Committee
Locked Bag 5123
Parramatta NSW 2124

GEOGRAPHICAL NAMES ACT 1966

Pursuant to the provisions of section 10 of the *Geographical Names Act 1966*, the Geographical Names Board has this day assigned the name listed hereunder as a geographical name.

Eggleton Reserve for a reserve which comprises Lot 50, DP 845826, adjacent to Parkholme Circuit in the suburb of Englorie Park. This name was previously assigned to a former reserve which is now part of the Macarthur Gardens Retirement Village.

The position and extent for this feature is recorded and shown within the Geographical Names Register of New South Wales. This information can be accessed through the Board's website at www.gnb.nsw.gov.au

D MOONEY
Chairman
Geographical Names Board

HOUSING ACT 2001

Roads Act 1993

Proclamation

His Excellency General The Honourable DAVID HURLEY AC DSC, Governor of New South Wales.

I, General The Honourable David Hurley AC DSC, Governor of the State of New South Wales in the Commonwealth of Australia, with the advice of the Executive Council, on the recommendation of the Minister for Family and Community Services, and in pursuance of section 13 of the *Roads Act 1993*, do, by this my Proclamation, dedicate as a public road the land referred to in the Schedule of this Proclamation.

Signed and sealed at Sydney, this 5th day of November 2014.

By His Excellency's Command,
The Hon GABRIELLE UPTON, MP
Minister for Family and Community Services

GOD SAVE THE QUEEN!

SCHEDULE

The Land shown as Campbell Crescent, Gibson Close, Carlton Avenue, Shearman Drive, Watt Avenue, Duke Street, Murphy Place and the pathway 3.66 wide between Lots 15, 142, 143 and 144 on the plan of land at Goonellabah, in the Local Government area of Lismore, Parish of Lismore, County of Rous registered in the Land and Property Information NSW as Deposited Plan No 811708.

HOUSING ACT 2001

Roads Act 1993

Proclamation

His Excellency General The Honourable DAVID HURLEY AC DSC, Governor of New South Wales.

I, General The Honourable David Hurley AC DSC, Governor of the State of New South Wales in the Commonwealth of Australia, with the advice of the Executive Council, on the recommendation of the Minister for Family and Community Services and in pursuance of section 13 of the *Roads Act 1993*, do, by this my Proclamation, dedicate as a public road the land referred to in the Schedule of this Proclamation.

Signed and sealed at Sydney, this 5th day of November 2014.

By His Excellency's Command,
The Hon GABRIELLE UPTON, MP
Minister for Family and Community Services

GOD SAVE THE QUEEN!

SCHEDULE

The Land shown as Tallowood Court, Plumeria Court, Tulipwood Avenue, Flametree Drive, Fischer Street, Browallia Court and Forestoak Way on the plan of land at Goonellabah, in the Local Government area of Lismore, Parish of Lismore, County of Rous registered in the Land and Property Information NSW as Deposited Plan No 829642.

HOUSING ACT 2001

Roads Act 1993

Proclamation

His Excellency General The Honourable DAVID HURLEY AC DSC, Governor of New South Wales.

I, General The Honourable David Hurley AC DSC, Governor of the State of New South Wales in the Commonwealth of Australia, with the advice of the Executive Council, on the recommendation of the Minister for Family and Community Services and in pursuance of section 13 of the *Roads Act 1993*, do, by this my Proclamation, dedicate as a public road the land referred to in the Schedule of this Proclamation.

Signed and sealed at Sydney, this 5th day of November 2014.

By His Excellency's Command,
The Hon GABRIELLE UPTON, MP
Minister for Family and Community Services

GOD SAVE THE QUEEN!

SCHEDULE

The Land shown as Charmian Clift Place and Whitton Place on the plan of land at Kiama, in the Local Government area of Kiama, Parish of Kiama, County of Camden registered in the Land and Property Information NSW as Deposited Plan No 800229.

HOUSING ACT 2001

Roads Act 1993

Proclamation

His Excellency General The Honourable DAVID HURLEY AC DSC, Governor of New South Wales.

I, General The Honourable David Hurley AC DSC, Governor of the State of New South Wales in the Commonwealth of Australia, with the advice of the Executive Council, on the recommendation of the Minister for Family and Community Services, and in pursuance of section 13 of the *Roads Act 1993*, do, by this my Proclamation, dedicate as a public road the land referred to in the Schedule of this Proclamation.

Signed and sealed at Sydney, this 5th day of November 2014.

By His Excellency's Command,

The Hon GABRIELLE UPTON, MP
Minister for Family and Community Services

GOD SAVE THE QUEEN!

SCHEDULE

The Land shown as Chisholm Place and the pathway 4 wide between lots 9 and 10 on the plan of land at Narooma, in the Local Government area of Eurobodalla, Parish of Narooma, County of Dampier registered in the Land and Property Information NSW as Deposited Plan No 825840.

HOUSING ACT 2001

Roads Act 1993

Proclamation

His Excellency General The Honourable DAVID HURLEY AC DSC, Governor of New South Wales.

I, General The Honourable David Hurley AC DSC, Governor of the State of New South Wales in the Commonwealth of Australia, with the advice of the Executive Council, on the recommendation of the Minister for Family and Community Services and in pursuance of section 13 of the *Roads Act 1993*, do, by this my Proclamation, dedicate as a public road the land referred to in the Schedule of this Proclamation.

Signed and sealed at Sydney, this 5th day of November 2014.

By His Excellency's Command,

The Hon GABRIELLE UPTON, MP
Minister for Family and Community Services

GOD SAVE THE QUEEN!

SCHEDULE

The land shown as Snaith Place, Middleton Avenue, Thomas Place, Sams Place, Davidge Place, Graves Place, Heath Crescent, Doherty Place, Garton Place, Field Place and McKern Place on the plan of land at Griffith, in the Local Government area of Griffith, Parish of Jondaryan, County of Cooper registered at the Land and Property Information NSW as Deposited Plan No 705992.

HOUSING ACT 2001

Roads Act 1993

Proclamation

His Excellency General The Honourable DAVID HURLEY AC DSC, Governor of New South Wales.

I, General The Honourable David Hurley AC DSC, Governor of the State of New South Wales in the Commonwealth of Australia, with the advice of the Executive Council, on the recommendation of the Minister for Family and Community Services, and in pursuance of section 13 of the *Roads Act 1993*, do, by this my Proclamation, dedicate as public road the land referred to in the Schedule of this Proclamation.

Signed and sealed at Sydney, this 5th day of November 2014

By His Excellency's Command,

The Hon GABRIELLE UPTON, MP
Minister for Family and Community Services

GOD SAVE THE QUEEN!

SCHEDULE

The land shown as Jordan Place, Hellmund Street, Oldfield Road, Miller Street and Harman Place on the plan of land at Queanbeyan, in the Local Government Area of Queanbeyan, Parish of Queanbeyan, County of Murray registered in the Land and Property Information NSW as Deposited Plan No 736607.

HOUSING ACT 2001

Roads Act 1993

Proclamation

His Excellency General The Honourable DAVID HURLEY AC DSC, Governor of NSW South Wales

I, General The Honourable David Hurley AC DSC, Governor of the State of New South Wales in the Commonwealth of Australia, with the advice of the Executive Council, on the recommendation of the Minister for Family and Community Services, and in pursuance of section 13 of the *Roads Act 1993*, do, by this my Proclamation, dedicate as public road the land referred to in the Schedule of this Proclamation.

Signed and sealed at Sydney, this 5th day of November 2014.

By His Excellency's Command,

The Hon GABRIELLE UPTON, MP
Minister for Family and Community Services

GOD SAVE THE QUEEN!

SCHEDULE

The land shown as Steel Place, Ritchie Place, Hellmund Street and Glennie Place on the plan of land at Queanbeyan, in the Local Government Area of Queanbeyan, Parish of Queanbeyan, County of Murray registered in the Land and Property Information NSW as Deposited Plan No 807613.

HOUSING ACT 2001

Roads Act 1993

Proclamation

His Excellency General The Honourable David Hurley AC DSC, Governor of New South Wales.

I, General The Honourable David Hurley AC DSC, Governor of the State of New South Wales in the Commonwealth of Australia, with the advice of the Executive Council, on the recommendation of the Minister for Family and Community Services, and in pursuance of section 13 of the *Roads Act 1993*, do, by this my Proclamation, dedicate as public road the land referred to in the Schedule of this Proclamation.

Signed and sealed at Sydney, this 5th day of November 2014

By His Excellency's Command,

The Hon GABRIELLE UPTON, MP
Minister for Family and Community Services

GOD SAVE THE QUEEN!

SCHEDULE

The Land shown as Miller Street on the plan of land at Queanbeyan, in the Local Government Area of Queanbeyan, Parish of Queanbeyan, County of Murray registered in the Land and Property Information NSW as Deposited Plan No 809484.

HOUSING ACT 2001

Roads Act 1993

Proclamation

His Excellency General The Honourable David Hurley AC DSC, Governor of New South Wales

I, General The Honourable David Hurley AC DSC, Governor of the State of New South Wales in the Commonwealth of Australia, with the advice of the Executive Council, on the recommendation of the Minister for Family and Community Services, and in pursuance of section 13 of the *Roads Act 1993*, do, by this my Proclamation, dedicate as public road the land referred to in the Schedule of this Proclamation.

Signed and sealed at Sydney, this 5th day of November 2014.

By His Excellency's Command,

The Hon GABRIELLE UPTON, MP
Minister for Family and Community Services

GOD SAVE THE QUEEN!

SCHEDULE

The land shown as Maloney Street and Pooley Street on the plan of land at Queanbeyan, in the Local Government Area of Queanbeyan, Parish of Queanbeyan, County of Murray registered in the Land and Property Information NSW as Deposited Plan No 841860.

HOUSING ACT 2001

Roads Act 1993

Proclamation

His Excellency General The Honourable David Hurley AC DSC, Governor of New South Wales.

I, General The Honourable David Hurley AC DSC, Governor of the State of New South Wales in the Commonwealth of Australia, with the advice of the Executive Council, on the recommendation of the Minister for Family and Community Services, and in pursuance of section 13 of the *Roads Act 1993*, do, by this my Proclamation, dedicate as a public road the land referred to in the Schedule of this Proclamation.

Signed and sealed at Sydney, this 5th day of November 2014.

By His Excellency's Command,

The Hon GABRIELLE UPTON, MP
Minister for Family and Community Services

GOD SAVE THE QUEEN!

SCHEDULE

The Land shown as Rolfe Place on the plan of land at Queanbeyan, in the Local Government Area of Queanbeyan, Parish of Queanbeyan, County of Murray registered in the Land and Property Information NSW as Deposited Plan No 845306.

PASSENGER TRANSPORT REGULATION 2007

Clause 71 Meaning of "Smartcard Reader"

Notice

Specification of smartcard reader

Transport for NSW, pursuant to clause 71 (b) of the *Passenger Transport Regulation 2007*, does by this Notice specify that the following device is a smartcard reader:

A portable smart device on which the Opal Revenue Protection Application has been installed.

In this Notice:

- (a) a **portable smart device** means a mobile telephone or other mobile device which has near field communication capability; and
- (b) the **Opal Revenue Protection Application** means a software application which, when installed on a portable smart device, is capable of scanning and reading electronically a smartcard; and
- (c) **smartcard** has the same meaning as in clause 70 of the *Passenger Transport Regulation 2007*.

Date of effect

This Notice takes effect on 21 November 2014.

Date: 14 November 2014

FERGUS GAMMIE
Deputy Director-General
Transport Services
(a Delegate of Transport for NSW)

PASSENGER TRANSPORT REGULATION 2007

Clause 76 (1) (c) Designation of Railway Line

Order

Light Rail passenger services operated by Transdev Sydney Pty Ltd

Transport for NSW, pursuant to clause 76 of the *Passenger Transport Regulation 2007*, does by this Order designate the following Light Rail line as a railway line for which a smartcard may be used:

The Dulwich Hill Line from Central to Dulwich Hill.

Date of effect

This Order takes effect on 26 November 2014.

Dated: 14 November 2014

FERGUS GAMMIE
Deputy Director-General
Transport Services
(a Delegate of Transport for NSW)

SURVEYING AND SPATIAL INFORMATION ACT 2002

Registration of Surveyors

Pursuant to the provisions of the *Surveying and Spatial Information Act 2002*, section 10 (1) (a), the undermentioned persons have been Registered as a Land Surveyor in New South Wales from the dates shown.

Name	Address	Effective Date
CRAWTER Daniel Stanford	PO Box 580 Raymond Terrace 2324	22 October 2014
ESSA Zia	PO Box 161 Kingsgrove 1480	10 November 2014
FLEURY Aaron Robert	PO Box 4004 Macquarie Centre 2113	16 October 2014
FRIEND Robert Shawn	34 Haig Avenue Denistone East 2112	11 November 2014

D J MOONEY
President
M C SPITERI
Registrar

SURVEYING AND SPATIAL INFORMATION ACT 2002

Registration of Surveyors

Pursuant to the provisions of the *Surveying and Spatial Information Act 2002*, section 10 (1) (a), the undermentioned persons have been Registered as a Land Surveyor in New South Wales under the *Mutual Recognition Act 1993* from the dates shown.

Name	Address	Effective Date
McGUIRE Neville Charles	PO Box 16 Kingston Tas 7051	22 October 2014
UDAGEPOLA Kalum Priyanath	38a Haigh Road Loganlea Qld 4131	16 October 2014

D J MOONEY
President
M C SPITERI
Registrar

SURVEYING AND SPATIAL INFORMATION ACT 2002

Restoration of Name to the Register of Surveyors

Pursuant to the provisions of the *Surveying and Spatial Information Act 2002*, section 10A (3), the undermentioned Land Surveyors has been restored to the Register of Surveyors.

Name	Date of Original Registration	Removal Date	Restoration Date
ARNOLD Michael Geoffrey	27 April 2004	1 September 2008	22 October 2014
BIRZULIS Eriks Ivars	27 September 1997	20 August 2001	9 August 2014
CAMBRIDGE Rolf Kenneth	04 October 1966	1 November 2004	13 November 2014
DUMMETT Richard Lloyd	18 September 1992	1 September 2009	18 August 2014
KOROMPAY Andrew Leslie	4 November 1999	1 September 2011	6 November 2014
MATHER Paul Geoffrey	27 March 1995	1 September 2012	4 November 2014

D J MOONEY
President
M C SPITERI
Registrar

**SURVEYING AND SPATIAL
INFORMATION ACT 2002**

Registration of Surveyors

Pursuant to the provisions of the *Surveying and Spatial Information Act 2002*, Section 10 (1) (a), the undermentioned persons have been Registered as a Mining Surveyor (Unrestricted) in New South Wales from the dates shown

Name	Address	Effective Date
VETTER Richard James	814 Hinton Road Osterley 2324	28 October 2014

DJ MOONEY
President

MC SPITERI
Registrar

VEXATIOUS PROCEEDINGS ACT 2008

Notification of Orders Concerning Vexatious Litigants

Dragan Markisic

On 13 November 2014, Justice Schmidt ordered that:

1. Pursuant to s 8 (7) (b) of the *Vexatious Proceedings Act 2008* (NSW), Mr Dragan Markisic is prohibited from instituting proceedings in New South Wales without leave of the Court.
2. Pursuant to s 8 (7) (b) of the *Vexatious Proceedings Act 2008* (NSW), the cross-claim already instituted by Mr Dragan Markisic be stayed.
3. Mr Dragan Markisic is to bear the Attorney General's costs of the proceedings brought against him in this case, as agreed or assessed.

PRIVATE ADVERTISEMENTS

COUNCIL NOTICES

BYRON SHIRE COUNCIL

Roads Act 1993

Naming of Roads

Notice is hereby given that Byron Shire Council, in pursuance of section 162 of the *Roads Act 1993* has officially named the road(s) as shown hereunder:

Name	Location
Cockatoo Crescent	A new road extending in a southerly direction off an extension of Tuckeroo Avenue, approximately 175m west of Parakeet Place, which is to be dedicated in a plan of subdivision of Lot 57, DP 1190345, Tuckeroo Avenue, Mullumbimby

KEN GAINGER, General Manager, Byron Shire Council, 70–90 Station Street, Mullumbimby NSW 2482 [7746]

LAKE MACQUARIE CITY COUNCIL

Naming of Roads

Lake Macquarie City Council advises that in accordance with *Roads Act 1993* (section 162) and *Roads (General) Regulation 2008* has named the following roads.

Location/Description	Road name
The following road names at Watagan Park Estate, Cooranbong gazetted on 19 September 2014, Folio 3249 are now formalised with appropriate road types	Muir's Retreat
	Raven Way
	Yellow Robin Lane
	Butcherbird Avenue
	Fantail Street
	Hangar Lane
	Apron Avenue
	Piertempole Lane
	Lantzke Street
	Cessna Avenue
	Carroll Circuit
	Armitage Way
	Jeremiah Drive
	Courin Drive
	O'Leary Drive
	Maguire Avenue
	Thorogood Drive
	Worley Avenue
	Shipwright Street
	Rancher Avenue
Grazier Road	
Irwin Lane	
Papp Lane	
Teasdale Avenue	
Johanson Road	
Lemke Lane	
Cossentine Street	

Speck Lane McMahon Avenue Rosendahl Road Murdoch Way McDowell Street
--

BRIAN BELL, General Manager, Lake Macquarie City Council, Box 1906 Hunter Region Mail Centre NSW 2310 [7747]

LANE COVE COUNCIL

Roads Act 1993

Land Acquisition (Just Terms Compensation) Act 1991

Notice of Compulsory Acquisition of Land

Lane Cove Council declares with the approval of Her Excellency the Governor that the land described in Schedule 1 below, excluding the interests described in Schedule 2 below and excluding any mines or deposits of minerals in the land is acquired by compulsory process in accordance with the provisions of the *Land Acquisition (Just Terms Compensation) Act 1991* for a public road and resale.

Dated at Lane Cove, this 18th day of November 2014, CRAIG WRIGHTSON, General Manager

SCHEDULE 1

Lot 31, DP540796

SCHEDULE 2

DP 540796 Easement for support appurtenant to the land described

N630244 Easement to drain water appurtenant to the land shown within Lot 3 in plan with N630244

N630244 Easement to drain sewage appurtenant to the land affecting the land shown as proposed easement for sewerage in plan with N630244

AF441690 Lease to Quinn O'Hanlon Architects Pty Ltd of Ground Floor, Basement storeroom and 4 undercover parking spaces, 296 Burns Bay Road, Lane Cove expires 31/12/2014

AG884848 Lease to AFT Pharmaceuticals Pty Ltd of Level 1, 296 Burns Bay Road, Lane Cove, expires 30/6/2013 options of renewal 2 years

AH 196342 variation of Lease AG884848 [7748]

MUSWELLBROOK SHIRE COUNCIL

Naming of Proposed Public Road

Notice is hereby given that Muswellbrook Shire Council, in pursuance of the *Roads Act 1993* and *Roads Regulation 2008*, has approved the following new road name for gazettal:

<i>Deposited Plan/Location</i>	<i>Road name</i>
Lot 2, DP 1118310 155 Maitland Street Muswellbrook	Carruthers Close Extension of Dianella Drive

The above road name has been advertised and notified. No objections to the proposed name have been received during the prescribed 28 day period.

For further information please contact Council's Development Planner, Donna Watson on 02 6549 3777. Details are also available on Council's Website, www.muswellbrook.nsw.gov.au [7749]

NARRABRI SHIRE COUNCIL

Notice of Dedication of Land as a Public Road

Roads Act 1993, Section 10

Notice is hereby given that pursuant to section 10 of the *Roads Act 1993*, Narrabri Shire Council hereby dedicates the land described in the Schedule below as public road.

DIANE HOOD, General Manager, Narrabri Shire Council, PO Box 261, Narrabri NSW 2390

SCHEDULE

Lot 50, DP 1142126, Parish of Bullawa, County of Nandewar. [7750]

ESTATE NOTICES**NOTICE OF INTENDED DISTRIBUTION**

Estate of Clare Elsley

NSW Grant Made 5 November 2014

Any person having any claim upon the estate of CLARE ELSLEY, late of NORMANHURST who died on 5th August 2014 must send particulars of the claim to the legal representative for the estate care of Barton & Co, 128/121-133 Pacific Highway, Hornsby NSW 2077 or PO Box 344, Hornsby NSW 1630, within 30 days from publication of this notice. After that time and after 6 months from the date of death of the deceased the legal representative intends to distribute the property in the estate having regard only to the claims of which the legal representative had notice at the time of distribution. [7751]

OTHER NOTICES**ESSENTIAL ENERGY**

Electricity Supply Act 1995

Land Acquisition (Just Terms Compensation) Act 1991

Notice of Compulsory Acquisition of an Easement for Electricity Purposes at Port Macquarie

Essential Energy declares, with the approval of His Excellency the Governor, with the advice of the Executive Council, that the Interest in Land described in Schedule 1 to this notice the terms of which are described in Schedule 2 to this notice is acquired by compulsory process in accordance with the provisions of the *Land Acquisition (Just Terms Compensation) Act 1991* (NSW), for the purposes of the *Electricity Supply Act 1995* (NSW).

Dated at Port Macquarie, this 21st day of November 2014, GARY HUMPHREYS, Chief Operating Officer, Essential Energy, PO Box 5730, Port Macquarie 2444

SCHEDULE 1

<i>Interest in Land</i>	Easement for underground electricity 5 wide affecting Lot 101 in DP826468 shown as "(A) Proposed Easement for Underground Electricity 5 & 11 Wide" on DP1180077.
<i>Locality</i>	Port Macquarie
<i>LGA</i>	Port Macquarie-Hastings
<i>Parish</i>	Macquarie
<i>County</i>	Macquarie

SCHEDULE 2

The easement for overhead powerlines listed in Schedule 1 is on the terms set out in Part C of Memorandum No. AG189384 registered on the Register held under the *Real Property Act 1900* amended by inserting the following clause:

"4A *Despite clause 4 in Part C of Memorandum No. AG189384, the landowner may permit Port Macquarie-Hastings Council (Council) to lay pipes within the easement site without Essential Energy's consent provided:*

- 4A.1 *to the extent necessary, the Council obtains consent of the landowner;*
- 4A.2 *such pipes and the installation of the pipes do not destroy, damage or interfere with the multi-purpose equipment; and*
- 4A.3 *the Council return all surfaces of the easement site to the levels and condition the easement site was in immediately prior to the Council carrying out the installation of the pipes."*

In so far as any Native Title rights and interests may exist over the Crown land affected by the easement, the 'non-extinguishment principle' as defined in section 238 of the *Native Title Act 1993* (Cth) applies to the acquisition of the Interest in Land. [7752]

ESSENTIAL ENERGY

Electricity Supply Act 1995

Land Acquisition (Just Terms Compensation) Act 1991

Notice of Compulsory Acquisition of Easements for Electricity Purposes at Coffs Harbour

Essential Energy declares, with the approval of His Excellency the Governor, with the advice of the Executive Council, that the Interests in Land described in Schedule 1 to this notice the terms of which are described in Schedule 2 to this notice, are acquired by compulsory process in accordance with the provisions of the *Land Acquisition (Just Terms Compensation) Act 1991* (NSW), for the purposes of the *Electricity Supply Act 1995* (NSW).

Dated at Port Macquarie, this 21st day of November 2014, GARY HUMPHREYS, Chief Operating Officer, Essential Energy, PO Box 5730, Port Macquarie NSW 2444

SCHEDULE 1

No	Interests in Land	Locality	LGA	Parish	County
1	Easement for Multi-Purpose Electrical Installation 20 wide affecting Lot 7030 in DP1051598 shown as “(A) Proposed Easement for Powerlines 20 Wide” in DP1191245	Coffs Harbour	Coffs Harbour	Coff	Fitzroy
2	Easement for Multi-Purpose Electrical Installation 20 wide affecting Coffs Creek shown as “(A) Proposed Easement for Powerlines 20 Wide” affecting Coffs Harbour Creek in DP1191245	Coffs Harbour	Coffs Harbour	Coff	Fitzroy
3	Easement for underground powerlines 2 wide affecting Coffs Creek shown as “(B) Proposed easement for underground powerlines 2 wide” affecting Coffs Harbour Creek in DP1191245	Coffs Harbour	Coffs Harbour	Coff	Fitzroy

SCHEDULE 2

The easements numbered 1 to 2 described in Schedule 1 are on the terms set out in Part C of Memorandum No AG189384 registered on the Register held under the *Real Property Act 1900* (NSW).

The easement numbered 3 described in Schedule 1 is on the terms set out in Part B of Memorandum No AG189384 registered on the Register held under the *Real Property Act 1900* (NSW).

In so far as any Native Title rights and interests may exist over the Crown Land affected by the easements, the “non-extinguishment principle” as defined in section 238 of the *Native Title Act 1993* (Cth) applies to the acquisition of the Interests in Land. [7753]

ESSENTIAL ENERGY

Electricity Supply Act 1995

Land Acquisition (Just Terms Compensation) Act 1991

Notice of Compulsory Acquisition of Easements for Electricity Purposes at Glen Innes

Essential Energy declares, with the approval of His Excellency the Governor, with the advice of the Executive Council, that the Interests in Land described in Schedule 1 to this notice the terms of which are described in Schedule 2 to this notice, are acquired by compulsory process in accordance with the provisions of the *Land Acquisition (Just Terms Compensation) Act 1991* (NSW), for the purposes of the *Electricity Supply Act 1995* (NSW).

Dated at Port Macquarie, this 21st day of November 2014, GARY HUMPHREYS, Chief Operating Officer, Essential Energy, PO Box 5730, Port Macquarie NSW 2444

SCHEDULE 1

No	Interests in Land	Locality	LGA	Parish	County
1	Easement for overhead powerlines 45 wide affecting Lot 7302, DP 1158329 (adjoining Lot 412, DP 753282 and denoted as TSR 1341 in DP 1144339) shown as “A’ Easement for transmission line 45 wide” in DP 1144339	Glen Innes	Glen Innes Severn	Glen Innes	Gough

2	Easement for overhead powerlines 30 wide and variable width affecting the bed and banks of Furracabad Creek between Lot 59, DP 1834 and Lot 30, DP 1079115 shown as “‘C’ Easement for transmission line 30 wide and variable” in DP 1144339	Glen Innes	Glen Innes Severn	Glen Innes	Gough
3	Easement for overhead powerlines 30 wide and variable width affecting Lot 6, DP 1134428 (formerly part of Lot 7022, DP 1059101) shown as “‘C’ Easement for transmission line 30 wide and variable” in DP 1144339	Glen Innes	Glen Innes Severn	Glen Innes	Gough

SCHEDULE 2

The Easements described in Schedule 1 are on the terms set out in Part A of Memorandum No AG189384 registered on the Register held under the *Real Property Act 1900* (NSW).

The acquisition of the Easements is a future act to which section 24MD (3) of the *Native Title Act 1993* (Cth) applies. In so far as any Native Title rights and interests may exist over the Crown Lands and Crown Waterway affected by the Easements, the “non-extinguishment principle” applies. [7754]

ESSENTIAL ENERGY AND TRANSGRID

Electricity Supply Act 1995

Land Acquisition (Just Terms Compensation) Act 1991

Notice of Compulsory Acquisition of Easements for Electricity Purposes at Glen Innes

Essential Energy and TransGrid declare, with the approval of His Excellency the Governor, with the advice of the Executive Council, that the Interests in Land described in Schedule 1 to this notice the terms of which are described in Schedule 2 to this notice, are acquired by compulsory process in accordance with the provisions of the *Land Acquisition (Just Terms Compensation) Act 1991* (NSW), for the purposes of the *Electricity Supply Act 1995* (NSW).

Dated at Port Macquarie, this 21st day of November 2014, GARY HUMPHREYS, Chief Operating Officer, Essential Energy, PO Box 5730, Port Macquarie NSW 2444

SCHEDULE 1

No	Interests in Land	Locality	LGA	Parish	County
1	Easement for transmission lines 45 wide affecting Lot 7302, DP 1158329 (denoted as TSR 1341) and shown as “‘A’ Easement for transmission line 45 wide” in DP 1137552	Glen Innes	Glen Innes Severn	Glen Innes	Gough
2	Easement for transmission lines 45 wide affecting Lot 490, DP 753282 and shown as “‘A’ Easement for transmission line 45 wide” in DP 1137552	Glen Innes	Glen Innes Severn	Glen Innes	Gough
3	Easement for transmission lines 45 wide affecting Lot 489, DP 753282 and shown as “‘A’ Easement for transmission line 45 wide” in DP 1137552	Glen Innes	Glen Innes Severn	Glen Innes	Gough
4	Easement for transmission lines 45 wide affecting Lot 225, DP 753282 and shown as “‘A’ Easement for transmission line 45 wide” in DP 1137552	Glen Innes	Glen Innes Severn	Glen Innes	Gough
5	Easement for transmission lines 45 wide affecting Lot 297, DP 753282 and shown as “‘A’ Easement for transmission line 45 wide” in DP 1137552	Glen Innes	Glen Innes Severn	Glen Innes	Gough
6	Easement for transmission lines 45 wide affecting Lot 458, DP 753282 and shown as “‘A’ Easement for transmission line 45 wide” in DP 1137552	Glen Innes	Glen Innes Severn	Glen Innes	Gough
7	Easement for transmission lines 45 wide affecting Lot 459, DP 753282 and shown as “‘A’ Easement for transmission line 45 wide” in DP 1137552	Glen Innes	Glen Innes Severn	Glen Innes	Gough
8	Easement for transmission lines 45 wide affecting Lot 460, DP 753282 and shown as “‘A’ Easement for transmission line 45 wide” in DP 1137552	Glen Innes	Glen Innes Severn	Glen Innes	Gough

9	Easement for transmission lines 45 wide affecting Lot 461, DP 753282 and shown as “‘A’ Easement for transmission line 45 wide” in DP1137552	Glen Innes	Glen Innes Severn	Glen Innes	Gough
10	Easement for transmission lines 45 wide affecting Lot 384, DP 753282 and shown as “‘A’ Easement for transmission line 45 wide” in DP 1137552	Glen Innes	Glen Innes Severn	Glen Innes	Gough
11	Easement for transmission lines 45 wide affecting Lot 383, DP 753282 and shown as “‘A’ Easement for transmission line 45 wide” in DP 1137552	Glen Innes	Glen Innes Severn	Glen Innes	Gough
12	Easement for transmission lines 45 wide affecting Lot 466, DP 753282 and shown as “‘A’ Easement for transmission line 45 wide” in DP 1137552	Glen Innes	Glen Innes Severn	Glen Innes	Gough
13	Easement for transmission lines 45 wide affecting Crown Land denoted as TSR 86423 (between Lot 383, DP 753282 and Lot 34, DP2187) and shown as “‘A’ Easement for transmission line 45 wide” in DP 1137552	Glen Innes	Glen Innes Severn	Glen Innes	Gough
14	Easement for transmission lines 45 wide affecting the bed and banks of Furracabad Creek between Lot 27, DP 753282 and Lot 48, DP 85871 and shown as “‘A’ Easement for transmission line 45 wide” in DP 1137552	Glen Innes	Glen Innes Severn	Glen Innes	Gough
15	Easement for transmission lines 45 wide affecting Lot 7309, DP 1162468 (denoted as Lot 7007, DP 1051551) and shown as “‘A’ Easement for transmission line 45 wide” in DP 1137552	Glen Innes	Glen Innes Severn	Glen Innes	Gough
16	Easement for transmission lines 30 wide affecting Lot 7003, DP 92705 and shown as “‘B’ Easement for transmission line 30 wide” in DP 1137552	Glen Innes	Glen Innes Severn	Glen Innes	Gough
17	Easement for transmission lines 45 wide affecting Lot 7003, DP 92705 and shown as “‘A’ Easement for transmission line 45 wide” in DP 1137552	Glen Innes	Glen Innes Severn	Glen Innes	Gough

SCHEDULE 2

The Easements described in Schedule 1 are on the terms set out in Memorandum No AG551436 registered on the Register held under the *Real Property Act 1900* (NSW).

The acquisition of the Easements is a future act to which section 24MD (3) of the *Native Title Act 1993* (Cth) applies. In so far as any Native Title rights and interests may exist over the Crown Lands and Crown Waterway affected by the Easements, the “non-extinguishment principle” applies. [7755]

ESSENTIAL ENERGY

ELECTRICITY SUPPLY ACT 1995

Land Acquisition (Just Terms Compensation) Act 1991

Notice of Compulsory Acquisition of Easements

Electricity Purposes Between Junee and Temora

Essential Energy declares, with the approval of Her Excellency the Governor, with the advice of the Executive Council, that the Interests in Land described in Schedule 1 to this notice the terms of which are described in Schedule 2 of this notice, is acquired by compulsory process in accordance with the provisions of the *Land Acquisition (Just Terms Compensation) Act 1991*, for the purposes of the *Electricity Supply Act 1995*.

Dated at Port Macquarie, this 21st day of November 2014, GARY HUMPHREYS, Chief Operating Officer, Essential Energy, PO Box 5730, Port Macquarie NSW 2444

SCHEDULE 1

No	Interests in Land	Locality	LGA	Parish	County
1	Easement for overhead powerlines 40 and 50 metres wide affecting Crown road to the west of Lot 1, DP 1035777 shown as “(A) Proposed Easement for overhead powerlines 40 and 50 wide” in DP 1177071	Marinna	Junee	Boree/ Junee	Clarendon
2	Easement for overhead powerlines 40 and 50 metres wide affecting Crown road to the north of Lot 2, DP 708084 shown as “(A) Proposed Easement for overhead powerlines 40 and 50 wide” in DP 1177071	Marinna	Junee	Boree/ Junee	Clarendon
3	Easement for overhead powerlines 40 and 50 metres wide affecting Crown road to the west of Lot 1, DP 33667 shown as “(A) Proposed Easement for overhead powerlines 40 and 50 wide” in DP 1177071	Marinna	Junee	Junee	Clarendon
4	Easement for overhead powerlines 40 and 50 metres wide affecting Crown road to the north of Lot 31, DP 751414 shown as “(A) Proposed Easement for overhead powerlines 40 and 50 wide” in DP 1177071	Old Junee	Junee	Junee	Clarendon
5	Easement for overhead powerlines 40 and 50 metres wide affecting Crown road to the north of Lot 1, DP 226279 shown as “(A) Proposed Easement for overhead powerlines 40 and 50 wide” in DP 1177071	Old Junee	Junee	Junee	Clarendon
6	Easement for overhead powerlines 40 and 50 metres wide affecting Crown road to the north of Lot 1, DP 713164 shown as “(A) Proposed Easement for overhead powerlines 40 and 50 wide” in DP 1177071	Old Junee	Junee	Houlaghan	Clarendon
7	Easement for overhead powerlines 40 and 50 metres wide affecting Crown road to the north of Lot 142, DP 751409 shown as “(A) Proposed Easement for overhead powerlines 40 and 50 wide” in DP 1177071	Junee	Junee	Houlaghan	Clarendon
8	Easement for overhead powerlines 40 and 50 metres wide affecting Crown road to the east of Lot 4, DP 883844 shown as “(A) Proposed Easement for overhead powerlines 40 and 50 wide” in DP 1177071	Erin Vale	Junee	Houlaghan	Clarendon
9	Easement for overhead powerlines 40 and 50 metres wide affecting Crown road to the north of Lot 5, DP 12394 shown as “(A) Proposed Easement for overhead powerlines 40 and 50 wide” in DP 1177071	Erin Vale	Junee	Houlaghan	Clarendon
10	Easement for overhead powerlines 40 and 50 metres wide affecting Crown road to the south of Lot 108, DP 751432 shown as “(A) Proposed Easement for overhead powerlines 40 and 50 wide” in DP 1177071	Erin Vale	Junee	W a r r e Warral	Clarendon
11	Easement for overhead powerlines 40 and 50 metres wide affecting Crown road to the north of Lot 106, DP 751432 and north of Lot 10, DP 114327 shown as “(A) Proposed Easement for overhead powerlines 40 and 50 wide” in DP 1177071	Erin Vale	Junee	W a r r e Warral	Clarendon
12	Easement for overhead powerlines 40 and 50 metres wide affecting Crown road to the north of Lot 88, DP 751424 shown as “(A) Proposed Easement for overhead powerlines 40 and 50 wide” in DP 1177071	Sebastopol	Temora	Sebastopol	Clarendon
13	Easement for overhead powerlines 40 and 50 metres wide affecting Crown road to the north of Lot 31, DP 750624 shown as “(A) Proposed Easement for overhead powerlines 40 and 50 wide” in DP 1177071	Temora	Temora	Trigalong	Bland

SCHEDULE 2

The easements for overhead powerlines described in Schedule 1 are on the terms set out in Part A of Memorandum No AG189384 registered on the Register held under the *Real Property Act 1900*.

The acquisition of the easement excepts the easement for electricity purposes 45.72 wide as notified in *NSW Government Gazette* dated 17 January 1969, Folio 119–120. [7756]

By Authority

JILL WAYMENT, Government Printer

ISSN 0155-6320