

Government Gazette

of the State of

New South Wales

Number 102

Friday, 20 November 2015

The *New South Wales Government Gazette* is the permanent public record of official notices issued by the New South Wales Government. It also contains local council and other notices and private advertisements.

The Gazette is compiled by the Parliamentary Counsel's Office and published on the NSW legislation website (www.legislation.nsw.gov.au) under the authority of the NSW Government. The website contains a permanent archive of past Gazettes.

To submit a notice for gazettal – see [Gazette Information](#).

PARLIAMENT

ACTS OF PARLIAMENT ASSENTED TO

Legislative Assembly Office, Sydney 5 November 2015

It is hereby notified, for general information, that His Excellency the Lieutenant-Governor, has, in the name and on behalf of Her Majesty, this day assented to the under mentioned Acts passed by the Legislative Assembly and Legislative Council of New South Wales in Parliament assembled, viz.:

Act No 44 — An Act to amend the *Bail Act 2013* to make further provision for bail decisions. [**Bail Amendment Bill**]

Act No 45 — An Act to amend the *Terrorism (Police Powers) Act 2002* and the *Terrorism (Police Powers) Regulation 2011* in relation to the schemes for preventative detention orders and covert search warrants. [**Terrorism (Police Powers) Amendment Bill**]

Act No 46 — An Act to amend the *Criminal Procedure Act 1986* in relation to a pilot scheme to make further provision with respect to the giving of evidence by children in criminal proceedings concerning prescribed sexual offences. [**Criminal Procedure Amendment (Child Sexual Offence Evidence Pilot) Bill**]

Act No 47 — An Act to amend the *Home Building Act 1989* and *Duties Act 1997* in connection with residential premises affected by loose-fill asbestos insulation; and for other purposes. [**Home Building and Duties Amendment (Loose-fill Asbestos Insulation Affected Premises) Bill**]

Act No 48 — An Act to repeal certain Acts for the purpose of regulatory reform; to repeal certain other Acts and instruments for the purpose of statute law revision; and to make certain savings. [**Regulatory Reform and Other Legislative Repeals Bill**]

Act No 49 — An Act to repeal the *Occupational Licensing (Adoption of National Law) Act 2010*; and to enact savings and transitional provisions consequent on that repeal. [**Occupational Licensing National Law Repeal Bill**]

Act No 50 — An Act with respect to the management of strata schemes and disputes related to strata schemes and other matters; and to repeal the *Strata Schemes Management Act 1996*. [**Strata Schemes Management Bill**]

Act No 51 — An Act to create freehold strata schemes and leasehold strata schemes; to provide for dealings with lots and common property in the schemes and for varying, terminating and renewing the schemes; and to repeal the *Strata Schemes (Freehold Development) Act 1973* and the *Strata Schemes (Leasehold Development) Act 1986*. [**Strata Schemes Development Bill**]

Act No 52 — An Act to amend the *Treasury Corporation Act 1983* to make further provision with respect to the board of directors of the New South Wales Treasury Corporation; and for other purposes. [**Treasury Corporation Amendment Bill**]

Act No 53 — An Act to amend the *Superannuation Administration Act 1996* in relation to the investment management of superannuation funds, and to other matters. [**Superannuation Administration Amendment (Investment Management and Other Matters) Bill**]

Act No 54 — An Act to amend the *State Insurance and Care Governance Act 2015* in relation to the investment of certain funds established under the workers compensation, motor accidents and sporting injuries legislation. [**State Insurance and Care Governance Amendment (Investment Management) Bill**]

RONDA MILLER

Clerk of the Legislative Assembly

GOVERNMENT NOTICES

Miscellaneous Instruments

CRIMES (ADMINISTRATION OF SENTENCES) ACT 1999

DAVID HURLEY, GOVERNOR

I, General The Honourable David Hurley AC DSC (Ret'd), Governor of the State of New South Wales, with the advice of the Executive Council, and pursuant to section 224 (3) of the *Crimes (Administration of Sentences) Act 1999*, do, by this Proclamation, vary the proclamation of the John Morony Correctional Complex published in the Government Gazette on 23 January 2004 and varied on 22 August 2008, 6 March 2009, 11 April 2014 and 6 June 2014; and in variation thereof, I declare the John Morony Correctional Complex to be the area comprised within the boundaries hereunder (together with all buildings or premises which are now or may hereafter be erected thereon) viz.:

All that piece or parcel of land situated in the local government area of Penrith City, Parish of Londonderry and County of Cumberland, being Lot 1 and Lot 2 in Deposited Plan 740367, shown by the shading as John Morony Correctional Complex on Plan Catalogue Number 57355 in the Plan Room of the NSW Department of Finance, Services & Innovation and having a total area of 226.4 hectares or thereabouts.

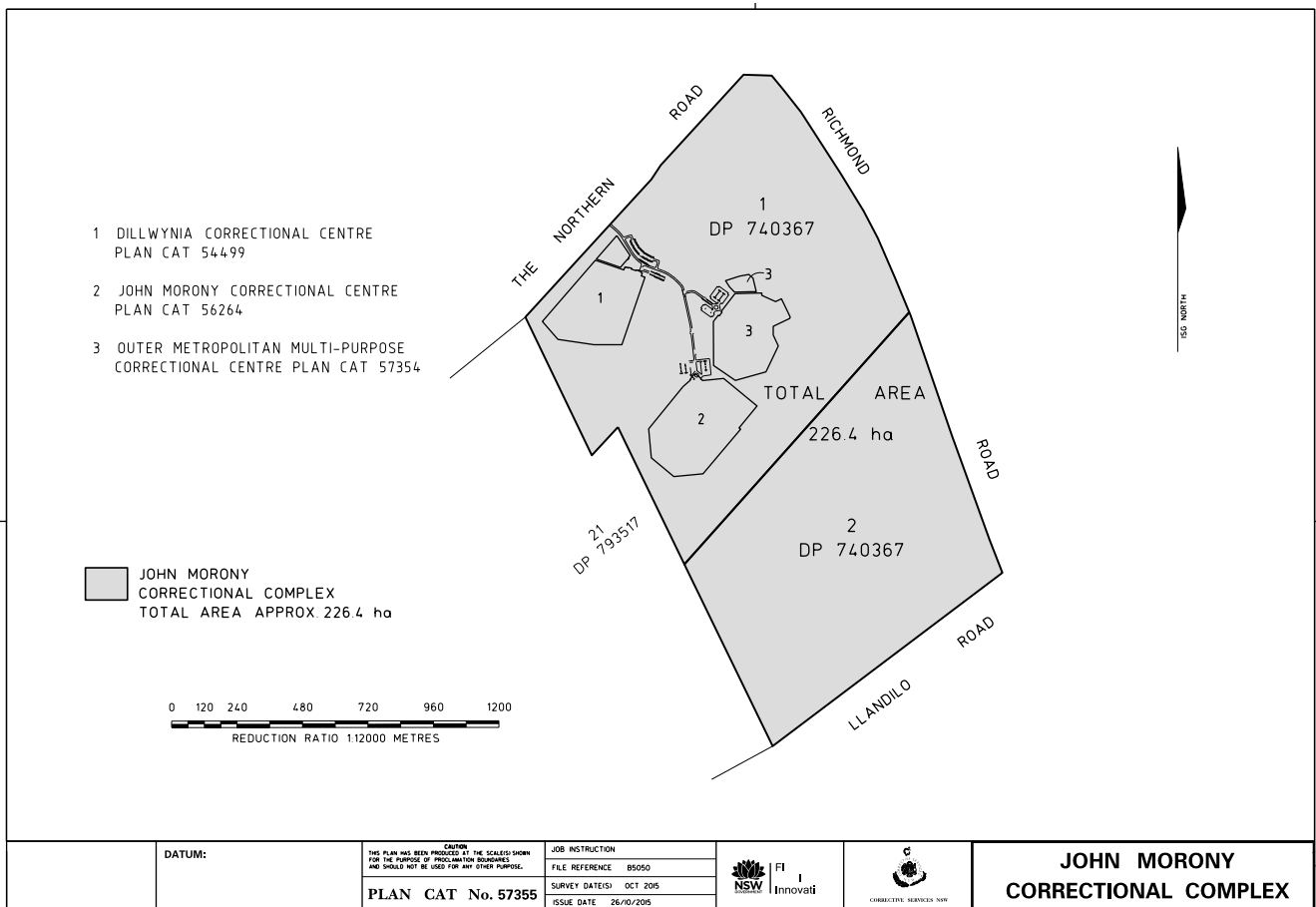
This proclamation is to take effect on and from the date of publication in the *NSW Government Gazette*.

Signed and sealed at Sydney, this 11th day of November 2015.

By His Excellency's Command,

DAVID ELLIOTT, MP
Minister for Corrections

GOD SAVE THE QUEEN!



CRIMES (ADMINISTRATION OF SENTENCES) ACT 1999

DAVID HURLEY, GOVERNOR

I, General The Honourable David Hurley AC DSC (Ret'd), Governor of the State of New South Wales, with the advice of the Executive Council, and pursuant to section 225 (4) of the *Crimes (Administration of Sentences) Act 1999*, do, by this Proclamation, vary the proclamation of the Outer Metropolitan Multi-Purpose Correctional Centre published in the Government Gazette on 6 March 2009 and varied on 6 June 2014; and in variation thereof, I declare the Outer Metropolitan Multi-Purpose Correctional Centre to be the area comprised within the boundaries hereunder (together with all buildings or premises which are now or may hereafter be erected thereon) viz.:

All that piece or parcel of land situated in the local government area of Penrith City, Parish of Londonderry and County of Cumberland, being lot 1 Deposited Plan 740367, shown by the shading as Outer Metropolitan Multi-Purpose Correctional Centre on Plan Catalogue Number 57354 in the Plan Room of the NSW Department of Finance, Services & Innovation and having a total area of 6.95 hectares or thereabouts.

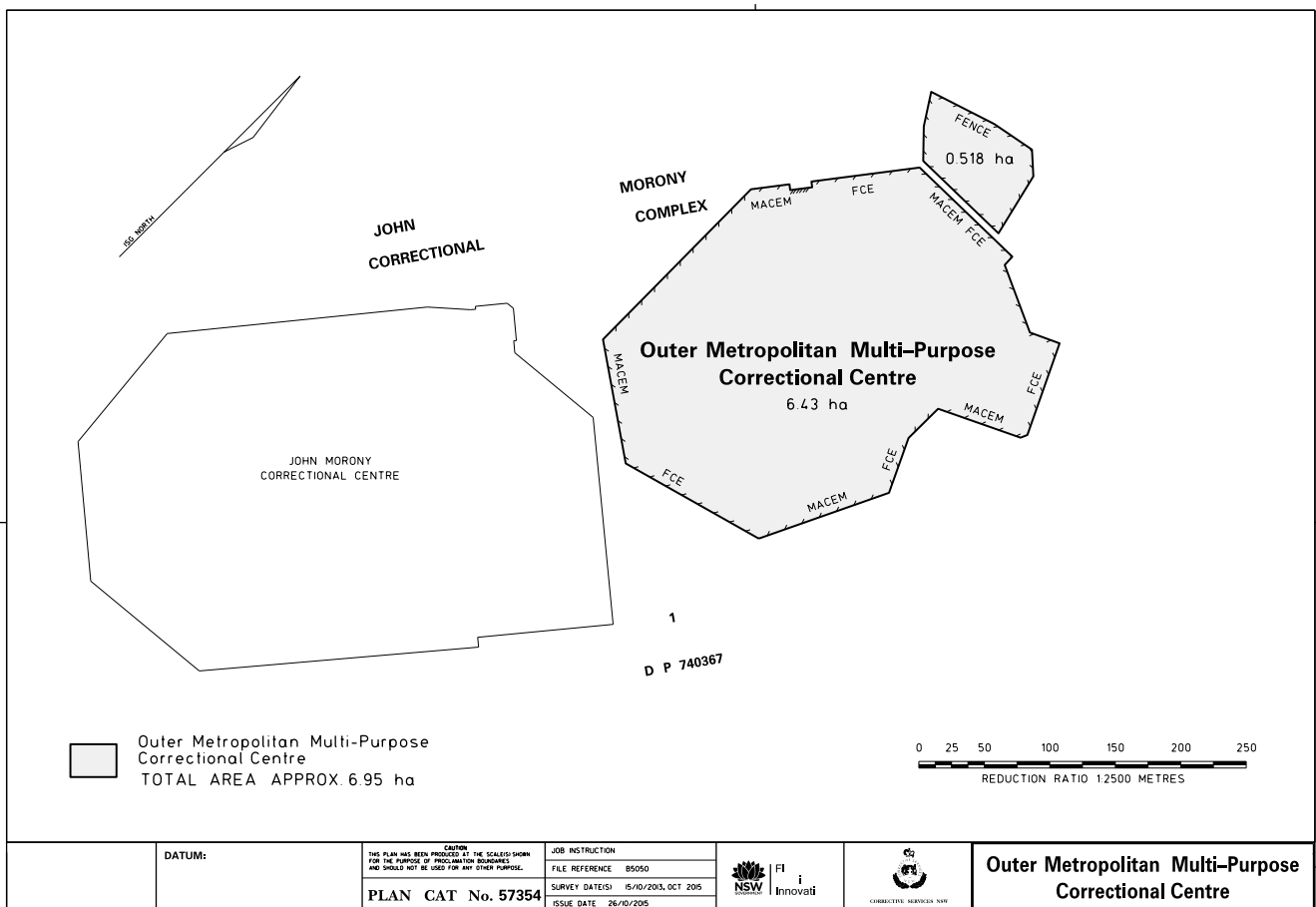
This proclamation is to take effect on and from the date of publication in the *NSW Government Gazette*.

Signed and sealed at Sydney, this 11th day of November 2015.

By His Excellency's Command,

DAVID ELLIOTT, MP
Minister for Corrections

GOD SAVE THE QUEEN!



NATIONAL PARKS AND WILDLIFE ACT 1974

NOTICE OF RESERVATION OF A NATURE RESERVE

I, General The Honourable David Hurley AC DSC (Ret'd), Governor of the State of New South Wales, with the advice of the Executive Council, reserve the land described in the Schedule below as part of **Cumbebin Swamp Nature Reserve**, under the provisions of section 30A (1) of the *National Parks and Wildlife Act 1974*.

Signed and sealed at Sydney this 11th day of November 2015.

DAVID HURLEY
Governor

By His Excellency's Command,

MARK SPEAKMAN SC, MP
Minister for the Environment.

GOD SAVE THE QUEEN

Land District – Lismore LGA – Byron

Schedule

County Rous, Parish Byron, 6085 square metres being Lot 237 DP 755695.

Papers OEH/EF14/9373

NATIONAL PARKS AND WILDLIFE ACT 1974

NOTICE OF RESERVATION OF A STATE CONSERVATION AREA

I, General The Honourable David Hurley AC DSC (Ret'd), Governor of the State of New South Wales, with the advice of the Executive Council, reserve the lands described in Schedule 1 and 2 below as part of a **State Conservation Area**, under the provisions of section 30A (1) of the *National Parks and Wildlife Act 1974*.

Signed and sealed at Sydney this 11th day of November 2015.

DAVID HURLEY
Governor

By His Excellency's Command,

MARK SPEAKMAN SC, MP
Minister for the Environment.

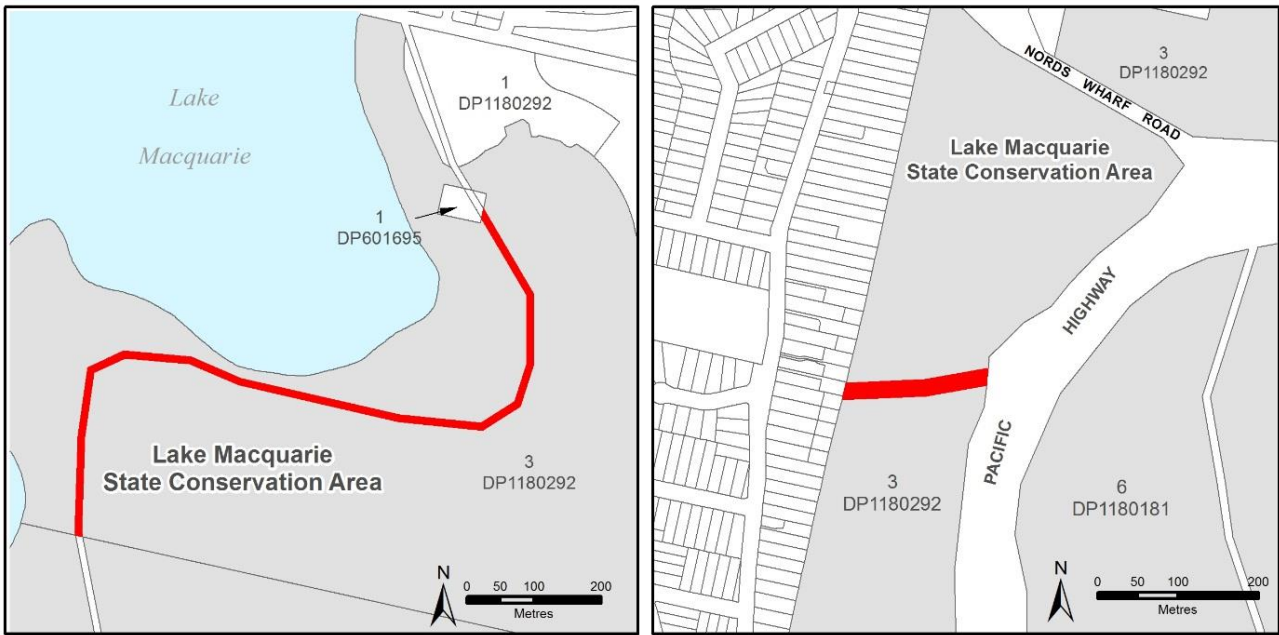
GOD SAVE THE QUEEN

Land District – Newcastle LGA – Lake Macquarie and Wyong

Schedule 1

Lake Macquarie State Conservation Area

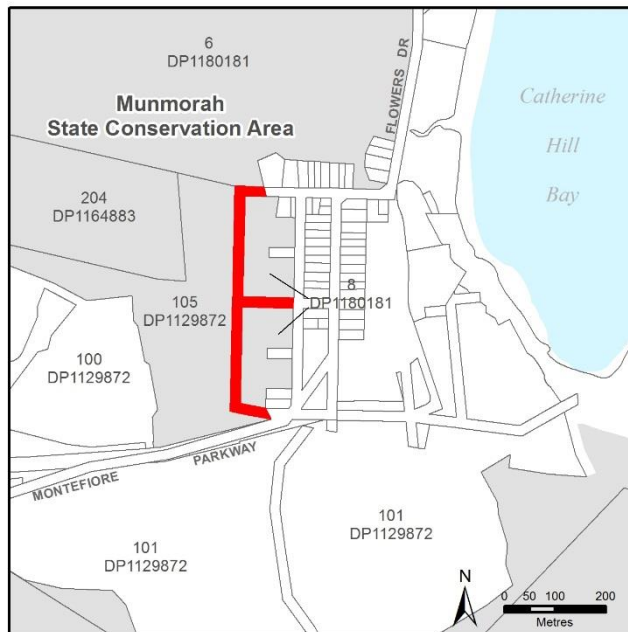
County Northumberland, Parish Wallarah, about 329.2 hectares being Lot 12 DP 1180296 and Lot 3 DP 1180292, the unformed Crown roads within Lot 204 DP 1164883 and Lot 12 DP 1180296 and the Crown roads shown red on the diagram below.



Papers OEH/EF14/7132 and EF14/7135.

**Schedule 2
Munmorah State Conservation Area**

County Northumberland, Parish Wallarah, about 521.3 hectares being Lots 6 and 8 DP 1180181, the unformed Crown roads within Lot 6 DP 1180181 and the Crown roads shown red in the diagram below.



Papers OEH/EF14/7133

Note: The above reservations are restricted to a depth of 40 metres from the surface unless a lesser depth is indicated on the title.

NATIONAL PARKS AND WILDLIFE ACT 1974

NOTICE OF RESERVATION OF A NATIONAL PARK

I, General The Honourable David Hurley AC DSC (Ret'd), Governor of the State of New South Wales, with the advice of the Executive Council, reserve the lands described in the Schedules 1 and 2 below as part of **Blue Mountains National Park**, under the provisions of section 30A (1) of the *National Parks and Wildlife Act 1974*.

Signed and sealed at Sydney this 11th day of November 2015.

DAVID HURLEY
Governor

By His Excellency's Command,

MARK SPEAKMAN SC, MP
Minister for the Environment.

GOD SAVE THE QUEEN

Land District – Penrith LGA – Blue Mountains

County Cook, being an area totalling 1.6468 hectares.

Schedule 1

Parish, Megalong, 1.216 hectares being Lot 1 DP 1025431.

Papers OEH/EF14/24045

Schedule 2

Parish Strathdon, 4308m², being Lot 1 DP 1179588.

Papers OEH/FIL09/5136

NATIONAL PARKS AND WILDLIFE ACT 1974

NOTICE OF RESERVATION OF A NATIONAL PARK

I, General The Honourable David Hurley AC DSC (Ret'd), Governor of the State of New South Wales, with the advice of the Executive Council, reserve the lands described in the Schedule below as part of **Goolawah National Park** and **Goolawah Regional Park** respectively under the provisions of section 30A (1) of the *National Parks and Wildlife Act 1974*.

Signed and sealed at Sydney this 11th day of November 2015.

DAVID HURLEY
Governor

By His Excellency's Command,

MARK SPEAKMAN SC, MP
Minister for the Environment.

GOD SAVE THE QUEEN

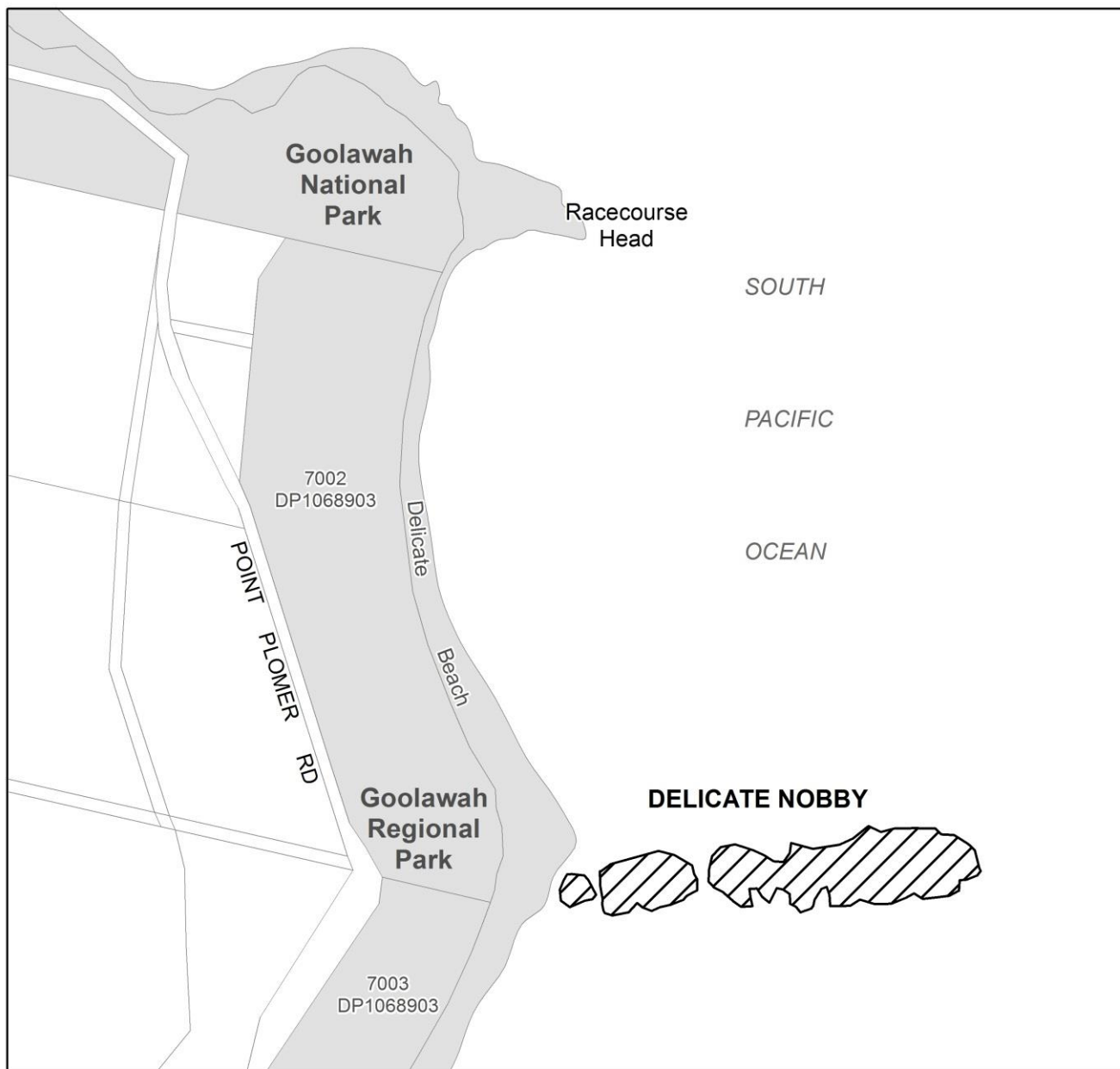
Schedule

Goolawah National Park

Land District and LGA – Kempsey

County Macquarie, Parish Palmerston, about 26.5 hectares, being the area separating Lot 7302 DP 1130597, Lot 366 DP 754441, Lot 7001 DP 1027972 and Lot 7029 DP 1074613 from the mean low water mark, South Pacific Ocean and also the area known as Delicate Nobby to mean low water mark shown by hatching in the diagram below.

Papers OEH EF14/7310



Goolawah Regional Park

Land District and LGA – Kempsey

County Macquarie, Parish Palmerston, about 8.7 hectares, being the area separating Lot 7002 DP 1068903 and Lot 7003 DP 1068903 from the mean low water mark, South Pacific Ocean.

Papers OEH EF14/7310

Appointments

CONSTITUTION ACT 1902

Ministerial Arrangements for the Minister for Early Childhood Education, Minister for Aboriginal Affairs, and Assistant Minister for Education

Pursuant to section 36 of the *Constitution Act 1902*, His Excellency the Governor, with the advice of the Executive Council, has authorised the Honourable A Piccoli MP to act for and on behalf of the Minister for Early Childhood Education, Minister for Aboriginal Affairs, and Assistant Minister for Education for the period from 22 to 24 November 2015, inclusive.

Dated at Sydney, 18 November 2015

MIKE BAIRD, MP
Premier

CONSTITUTION ACT 1902

Ministerial Arrangements for the Minister for Family and Community Services, and Minister for Social Housing

Pursuant to section 36 of the *Constitution Act 1902*, His Excellency the Governor, with the advice of the Executive Council, has authorised the Honourable J G Ajaka MLC to act for and on behalf of the Minister for Family and Community Services, and Minister for Social Housing for the period from 22 to 30 November 2015, inclusive.

Dated at Sydney, 18 November 2015

MIKE BAIRD, MP
Premier

CONSTITUTION ACT 1902

Ministerial Arrangements for the Minister for Transport and Infrastructure

Pursuant to section 36 of the *Constitution Act 1902*, His Excellency the Governor, with the advice of the Executive Council, has authorised The Honourable D J Gay MP, Minister for Roads, Maritime and Freight be authorised under section 36 of the *Constitution Act 1902* to act for and on behalf of the Minister for Transport and Infrastructure, for the period from 10:00 pm, 20 November to 3 December 2015.

Dated at Sydney, 18 November 2015

MIKE BAIRD, MP
Premier

INDUSTRIAL RELATIONS ACT 1996

Industrial Relations Commission of NSW

Appointment of Commissioner

His Excellency the Governor, with the advice of the Executive Council, and in pursuance of section 148 of the *Industrial Relations Act 1996*, has approved the appointment of John Vincent Murphy as a Commissioner of the Industrial Relations Commission of New South Wales, with effect on and from 4 December 2015.

GLADYS BEREJIKLIAN, MP
Minister for Industrial Relations

Planning and Environment Notices

NATIONAL PARKS AND WILDLIFE ACT 1974

Worimi Conservation Lands Plan of Management

The *Worimi Conservation Lands Plan of Management*—which include Worimi National Park, Worimi Regional Park and Worimi State Conservation Area—was jointly adopted by the Minister for the Environment and Minister for Lands and Water on 1 September 2015.

The plan is available on the web at: www.environment.nsw.gov.au/parkmanagement/ParkManagementPlans.htm

ENVIRONMENTAL PLANNING AND ASSESSMENT ACT 1979

ORDER

Declaration under section 89C (3)

I, the Minister for Planning, with the advice of the Planning Assessment Commission (dated 14 September 2015 and made publicly available on 17 September 2015), declare the development specified in Schedule 1 on the land specified in Schedule 2 to be State significant development under section 89C (3) of the *Environmental Planning and Assessment Act 1979*, for the purposes of that Act.

Schedule 1

Development for the purposes of the remediation of the former Newcastle Gasworks at Clyde Street, Hamilton North as described in GHD's request for SSD Call-in, submitted to the Department of Planning and dated May 2015.

Schedule 2

All land identified by red edging on Figure 2-1 – Site Overview, prepared by GHD and dated 16 January 2015, located within the City of Newcastle local government area.

Dated: 29 October 2015

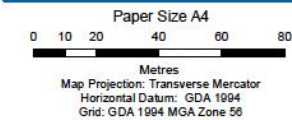
ROBERT STOKES, MP
Minister for Planning

This Order takes effect upon publication in the Government Gazette.



LEGEND

-  Site Boundary
-  Cadastre
-  Watercourse
-  Railway



Jemena
Clyde Street Remediation Project
State Significant Development Declaration Request

Job Number 22-17312
Revision 0
Date 16 Jan 2015

Site overview

Figure 2-1

Level 3, GHD Tower, 24 Honeysuckle Drive, Newcastle NSW 2300 T 61 2 4979 9999 F 61 2 4979 0988 E ntlmail@ghd.com W www.ghd.com.au

Roads and Maritime Notices

ROADS ACT 1993

LAND ACQUISITION (JUST TERMS COMPENSATION) ACT 1991

Notice of Compulsory Acquisition of Land at Wahroonga
in the Hornsby Shire Council Area

Roads and Maritime Services by its delegate declares, with the approval of His Excellency the Governor, that the land described in the schedule below is acquired by compulsory process under the provisions of the *Land Acquisition (Just Terms Compensation) Act 1991* for the purposes of the *Roads Act 1993*.

K DURIE

Manager, Compulsory Acquisition & Road Dedication
Roads and Maritime Services

Schedule

All those pieces or parcels of land situated in the Hornsby Shire Council area, Parish of South Colah and County of Cumberland, shown as Lot 501 Deposited Plan 1210825, being part of the land in Certificate of Title CP/SP44036 and said to be in the possession of The Owners – Strata Plan No 44036, and the whole of the land in Certificates of Title 1/SP44036 and 2/SP44036 and said to be in the possession of Roads and Maritime Services.

The parts of the said land that are not common property (being Lots 1 and 2 Strata Plan 44036) are excluded from the strata scheme that is based on Strata Plan 44036.

(RMS Papers: SF2015/78713)

Primary Industries Notices

BELGENNY FARM

Retrospective Instrument of Appointment of Trustees of the Belgenny Farm Trust

I, Niall Blair MLC, Minister for Primary Industries, pursuant to the clause of Belgenny Farm Trust Deed dated 24 May 1993 (as amended) specified in Column 1 of the Schedule to this instrument, hereby appoint the person named opposite in Column 2 of the Schedule to this instrument, as a trustee of the Belgenny Farm Agricultural Heritage Centre Trust for a term commenced on 1 December 2014 until the date of this appointment.

Schedule

Column 1	Column 2
7 (a)	Cameron ARCHER
7 (h)	Roger GILES
7 (c)	Mark STANHAM
7 (d)	Therese FEDELI

Dated this day of 25th September 2015

NIALL BLAIR, MLC
Minister for Primary Industries
and Minister for Lands and Water

BELGENNY FARM

Instrument of Appointment of Trustees of the Belgenny Farm Trust

I, Niall Blair MLC, Minister for Primary Industries, and Minister for Lands and Water, pursuant to the clause of the Belgenny Farm Trust Deed dated 24 May 1993 (as amended) specified in Column 1 of the Schedule to this instrument, hereby appoint the person named opposite in Column 2 of the Schedule to this instrument, as a trustee of the Belgenny Farm Agricultural Heritage Centre Trust for a term commencing on the date in Column 3 of the Schedule to this instrument until 30 November 2017.

Schedule

Column 1	Column 2	Column 3
7 (a)	Dr Cameron ARCHER	1/12/2014
7 (h)	Ms Therese FEDELI	1/12/2014
7 (j)	Mr Roger GILES	1/12/2014
7 (c)	Mr Scott ETHAN HILL	1/12/2014
7 (f)	Ms Kate LORIMER-WARD	1/12/2014
7 (d)	Mr Mark STANHAM	1/12/2014
7 (j)	Mr Steve WHITE	1/12/2014
7 (e)	Mr Murray WILTON	18/9/2015

Dated this 25th September 2015

NIALL BLAIR, MLC
Minister for Primary Industries
and Minister for Lands and Water

ANIMAL DISEASES AND ANIMAL PESTS (EMERGENCY OUTBREAKS) INSTRUMENT OF APPOINTMENT 2015

under the

ANIMAL DISEASES AND ANIMAL PESTS (EMERGENCY OUTBREAKS) ACT 1991

I, Scott Hansen, Director General, Department of Primary Industries, having delegated authority, make the following Instrument of Appointment in pursuance of section 66 of the *Animal Diseases and Animal Pests (Emergency Outbreaks) Act 1991*.

Dated this 16th day of November 2015.

SCOTT HANSEN
Director General
Department of Primary Industries
(by delegation)

Explanatory note

This Instrument is made under section 66 of the *Animal Diseases and Animal Pests (Emergency Outbreaks) Act 1991*. The object of this Instrument is to appoint officers employed in the Department of Industry, Skills and Regional Development to be Deputy Chief Veterinary Officers.

ANIMAL DISEASES AND ANIMAL PESTS (EMERGENCY OUTBREAKS) INSTRUMENT OF APPOINTMENT 2015

under the

ANIMAL DISEASES AND ANIMAL PESTS (EMERGENCY OUTBREAKS) ACT 1991

1 Name

This Instrument is the *Animal Diseases and Animal Pests (Emergency Outbreaks) Instrument of Appointment 2015*.

2 Commencement

This Instrument commences on the day on which it is signed.

3 Interpretation

In this Instrument:

role includes office.

role title includes title of an office.

the Act means the *Animal Diseases and Animal Pests (Emergency Outbreaks) Act 1991*.

the Department means the Department of Industry, Skills and Regional Development.

4 Appointment of officer as Deputy Chief Veterinary Officer

(1) Subject to clause 4 (2) below, the officers employed in the Department who are assigned to the roles having the titles listed below are appointed as Deputy Chief Veterinary Officers for the purposes of the Act:

- (a) Manager, Animal Biosecurity Strategy & Standards,
- (b) Manager, Animal Biosecurity Services & Response, and
- (c) Principal Veterinary Pathologist.

(2) The person assigned to a role having the title listed in clause 4 (1), includes any person who is for the time being acting in that role or performing the duties and responsibilities of that role.

5 Exercise functions of the Chief Veterinary Officer

Pursuant to section 66 (2) of the Act, the officers appointed as Deputy Chief Veterinary Officers pursuant to clause 4 may exercise the functions of the Chief Veterinary Officer on any terms and in all circumstances.

6 Revocation

All appointments of Deputy Chief Veterinary Officers previously made in pursuance of section 66 of the Act are revoked.

LOCAL LAND SERVICES ACT 2013

ERRATUM

The order published in the *New South Wales Government Gazette* No 79 of 18 September 2015 at page 2942, titled “Local Land Services (Approval of Form of Transported Stock Statement) Order 2015” was dated incorrectly – it should read as set out below.

The date of gazettal of the order titled “Local Land Services (Approval of Form of Transported Stock Statement) Order 2015” remains 18 September 2015.

LOCAL LAND SERVICES (APPROVAL OF FORM OF TRANSPORTED STOCK STATEMENT) ORDER 2015

under the

LOCAL LAND SERVICES ACT 2013

I, Scott Hansen, Director General, Department of Primary Industries, with the delegated authority of the Secretary of the Department of Industry, Skills and Regional Development in pursuance of section 18 of the *Local Lands Act 2013* (“the Act”) and clause 18 of the Schedule 6 to the Act, and pursuant to section 127 (2) of the Act, for the purposes of approving the form of transport stock statement, make the following Order.

Dated this 9th day of September 2015.

SCOTT HANSEN

Director General

Department of Primary Industries

(an office within the Department of Industry, Skills and Regional Development)

by Delegation from the Secretary

Explanatory note

This Instrument is made under section 18 of the *Local Land Services Act 2013* (the Act). Transported stock statements made under the now repealed *Rural Lands Protection Act 1998*, were preserved by virtue of clause 18 of Schedule 6 to the Act. The object of this Instrument is to revoke the transported stock statements made under the now repealed *Rural Lands Protection Act 1998*, and approve new transported stock statements for the purposes of Part 9 of the Act.

LOCAL LAND SERVICES (APPROVAL OF FORM OF TRANSPORTED STOCK STATEMENT) ORDER 2015

under the

LOCAL LAND SERVICES ACT 2013

1. Name of Order

This Order is the *Local Land Services (Approval of Form of Transported Stock Statement) Order 2015*.

2. Commencement

This Order commences on the date it is published in the *NSW Government Gazette*.

3. Interpretation

In this Order:

Rural Lands Protection Act 1998 means the Act in force immediately before its repeal by the Act.

the Act means the *Local Land Services Act 2013*.

Note: Transported stock statement has the same meaning as in the Act.

4. Revoke approval of documents as a transported stock statement

Revoke the approval of the transported stock statements, as set out in Schedule 1, made under section 140J of the *Rural Lands Protection Act 1998*, that approved forms as transported stock statements for the purposes of Part 10A of the *Rural Lands Protection Act 1998*.

5. Approval of documents as a transported stock statement

The forms, as set out in Schedule 2, are approved as transported stock statements for the purposes of Part 9 of the Act.

Schedule 1
Rural Lands Protection Act 1998
Section 140J
Orders to be revoked

Act	NSW Government Gazette	Form/s
<i>Rural Lands Protection Act 1998</i> s140J (2)	Gazette No 13, 10 January 2003, pp 116–120	A, AA, AAA and AAB
<i>Rural Lands Protection Act 1998</i> s140J (2)	Gazette No 120, 29 July 2003, pp 7521–7525	National Vendor Declaration – Sheep and Lambs (Third Edition)
<i>Rural Lands Protection Act 1998</i> s140J (2)	Gazette No 198, 24 December 2003, p 11689	Permit to travel stock
<i>Rural Lands Protection Act 1998</i> s140J (2)	Gazette No 47, 27 February 2004, p 833	National Vendor Declaration (Sheep and Lambs) and Waybill
<i>Rural Lands Protection Act 1998</i> s140J (2)	Gazette No 47, 27 February 2004, p 834	National Vendor Declaration (Cattle) and Waybill
<i>Rural Lands Protection Act 1998</i> s140J (2)	Gazette No 47, 27 February 2004, pp 835–836	NSW Animal Health Statement
<i>Rural Lands Protection Act 1998</i> s140J (2)	Gazette No 70, 8 April 2004, pp 1971–1972	European Union Vendor Declaration (Cattle) and Waybill
<i>Rural Lands Protection Act 1998</i> s140J (2)	Gazette No 88, 21 May 2004, pp 3135, 3140 and 3141	National Vendor Declaration (Goats) and Waybill
<i>Rural Lands Protection Act 1998</i> s140J (2)	Gazette No 94, (Erratum from 21.5.14), republished Gazette 4 June 2004 pp 3418–3419	National Vendor Declaration (Goats) and Waybill
<i>Rural Lands Protection Act 1998</i> s140J	Gazette No 9, 20 January 2006, pp 451–453	Approved National Vendor Declaration (Cattle)
<i>Rural Lands Protection Act 1998</i> s140J (2) and (3)	Gazette No 66, 19 May 2006, pp 3127–3128	Form AAC
<i>Rural Lands Protection Act 1998</i> s140J	Gazette No 27, 24 February 2006, p 977	National Vendor Declaration (Cattle) and Waybill
<i>Rural Lands Protection Act 1998</i> s140J	Gazette No 53, 16 May 2008, p 3928	National Vendor Declaration (Bobby Calves) and Waybill,
<i>Rural Lands Protection Act 1998</i> s140J (2) and (3)	Gazette No 58, 30 April 2010, pp 2006–2007	TSS Form AAD
<i>Rural Lands Protection Act 1998</i> s140J (2)	Gazette No 37, 15 April 2011, p 2623	Vendor Declaration for Horses and Waybill
Rural Lands Protection Act s140J	Gazette No 9, 27 January 2012 pp 89–94, (Erratum from 15.4.2011 p 2623)	Vendor Declaration for Horses and Waybill

Schedule 2
Local Lands Services Act 2013
Section 127
Approval of form of Transported Stock Statement

Form
National Vendor Declaration (Cattle) and Waybill (C0413) (Livestock Production Assurance)
European Union Vendor Declaration (Cattle) and Waybill (E0413) (Livestock Production Assurance)
National Vendor Declaration (Sheep and Lambs) and Waybill (S0413) (Livestock Production Assurance)
National Vendor Declaration (Goats) and Waybill (G0413) (Livestock Production Assurance)
National Vendor Declaration (Bobby Calves) and Waybill (BC0412) (Livestock Production Assurance)

Form
Australian Capital Territory Government Permit to Travel Stock
LLS TSS Form AAE
Vendor Declaration for Horses and Waybill (TSS)
eDec – electronic form of the LPA NVD and Waybill (http://www.mla.com.au/Meat-safety-and-traceability/Livestock-Production-Assurance/Vendor-declarations/eDECs-and-emergency-NVD-waybills)

LOCAL LAND SERVICES (APPROVAL OF TRANSPORTED STOCK STATEMENT – LIVESTOCK EXCHANGE) ORDER 2015

under the

LOCAL LAND SERVICES ACT 2013

I, Bruce Christie, Director-General, Department of Primary Industries, with the delegated authority of the Secretary of the Department of Industry, Skills and Regional Development in pursuance of section 18 of the *Local Land Services Act 2013* (“the Act”) and clause 18 of Schedule 6 to the Act, and pursuant to section 127 (2) of the Act, for the purposes of approving a transported stock statement, make the following Order.

Dated this 17th day of September 2015.

BRUCE MORGAN CHRISTIE
Department of Primary Industries
(an office within the Department of Industry, Skills and Regional Development)
by Delegation from the Secretary

LOCAL LAND SERVICES (APPROVAL OF TRANSPORTED STOCK STATEMENT – LIVESTOCK EXCHANGE) ORDER 2015

under the

LOCAL LAND SERVICES ACT 2013

1. Name of Order

This Order is the *Local Land Services (Approval of Transported Stock Statement – Livestock Exchange) Order 2015*.

2. Commencement

This Order commences on the date it is published in the *NSW Government Gazette*.

3. Interpretation

In this Order:

Act means the *Local Lands Services Act 2013*.

Note: Transported stock statement has the same meaning as in the Act.

4. Approval of document as a transported stock statement

The consignment note, as set out in Schedule 1, is approved as a transported stock statement for the purposes of Part 9 of the Act.

Schedule 1

Waybill / TSS (NSW)

Insert Document #

Part A

Stock Loaded at:

Site Name
Site Address
State PostCode

Date Printed: Today's Date

Saleyard PIC: Site PIC

Sale Type, Species, (Sale#), Sale Date
Sale Description

Saleyard Phone: Saleyard Phone

Owner of Stock: Buyer's Trading Name

Buyer Code: i.e. ASCO

Account; i.e. 6

Address: Contact details from General tab of Buyer's Contact Record

Phone: Phone #

Destination: from Contact/Buyer/Account/PIC (Description & Addresses, City & State) PIC: PIC for Buyer a/c

Consigned to: (Name of Person)

Address: (if different to Destination)

Stock Details for this consignment of (Insert Species) are listed below:

Lot	Pen	Mark	Qty +	Prog	Breed and Sex	Buyer PIC	Agt	Ven	Ven PIC	Av Kg	Total Kg
1348	60	S	2		Hereford Cow	3ABXN612	C	40	NE321348	117.5	1,226
1001	63	S	2		Friesian Cow	3ABXN612	C	15	3ALHN050	195.0	1,390
1005	65	T	4		AngusXAngus Cow	3ABXN612	C	25	3DTMT368	160.0	1,840
2310	146	N	6		AngusXAngus Cow	3ABXN612	R	13	3TWAG037	136.7	4,420
2264	230	N	2		Cross Bred Cow	3ABXN612	P	60	3ALDM125	157.5	1,515
2010	230	N	2		Hereford Cow	3ABXN612	P	8	3TWJM188	137.5	1,475
2011	230	N	1		Hereford Cow	3ABXN612	P	8	3TWJM188	175.0	575
2006	230	N	3		Hereford Cow	3ABXN612	P	9	3TWJA009	140.0	1,920
2266	235	N	6		Hereford Cow	3ABXN612	P	60	3ALDM125	114.2	3,685
1648	520	R	2		AngusXAngus Cow	3ABXN612	B	8	3INW C058	145.0	1,290
1649	520	R	4		AngusXAngus Cow	3ABXN612	B	8	3INW C058	123.8	2,895
1650	520	S	3		AngusXAngus Cow	3ABXN612	B	8	3INW C058	106.7	2,120
1758	537	R	5		AngusXAngus Cow	3ABXN612	W	13	3DTMB207	137.0	3,685
1768	537	R	1		Angus Cross Cow	3ABXN612	W	4	3WATH030	190.0	690
1707	543	R	1		Hereford Cow	3ABXN612	L	40	3SBTB089	105.0	1,005
1695	546	S	1		Hereford Cow	3ABXN612	L	40	3SBTB089	120.0	820
1643	546	R	1		Hereford Cow	3ABXN612	L	12	NC321512	155.0	655
					53	Total Cow				673.9	35,716
1081	60	S	1		Hereford Heifer	3ABXN612	C	10	3TWMN058	545.0	545
2207	230	N	1		Shorthorn Cross Heifer	3ABXN612	P	70	NJ010311	630.0	630
1781	596	S	1		AngusXAngus Heifer	3ABXN612	L	22	3WALN081	415.0	415
					3	Total Heifer				530.0	1,590
2176	121	R	1		Hereford Steer	3ABXN612	R	36	3INRT104	840.0	840
					1	Total Steer				840.0	840
					57	Total This Buyer Account				669.2	38,145

If the sale is for Species Sheep and the NVD contains data associated with Additional PIC's field this data should be display on a line under the Lot it relates to and be capable of wrapping around to a second line if required.

In my capacity as the person responsible for the stock listed in Part A (above), I confirm these details to be correct.

Name _____ Phone _____

Full Address _____

Signature _____ Date _____

Part B

(to be completed by the driver or person in charge of the stock while in transit). If the stock described in Part A are being transported in more than one vehicle a copy of this form must be carried in each vehicle.

Drivers Name: _____ Phone: _____

Vehicle Registration#: _____ Date Loaded: _____ Time: _____
Date Delivered: _____ Time: _____

Signature _____ Date _____

Crown Lands Notices

1300 886 235 www.crownland.nsw.gov.au

ARMIDALE OFFICE

NOTICE OF PURPOSE OTHER THAN THE DECLARED PURPOSE PURSUANT TO SECTION 34A (2) (b) OF THE CROWN LANDS ACT 1989

Pursuant to section 34A (2) (b) of the *Crown Lands Act 1989*, the Crown reserve(s) specified in Column 2 of the Schedule is to be used or occupied under a relevant interest granted for the purpose(s) specified in Column 1 of the Schedule where such use or occupation is other than the declared purpose of the reserve.

The Hon NIALL BLAIR, MLC
Minister for Lands and Water

Schedule

Column 1	Column 2
Access; Storage Area	Reserve No 42555 Public Purpose: Travelling Stock, Camping Notified: 18 March 1908 File Reference: 15/10394

DUBBO OFFICE

REVOCATION OF RESERVATION OF CROWN LAND

Pursuant to section 90 of the *Crown Lands Act 1989*, the reservation of Crown land specified in Column 1 of the Schedule hereunder is revoked to the extent specified opposite thereto in Column 2 of the Schedule.

The Hon NIALL BLAIR, MLC
Minister for Lands and Water

Schedule

Column 1	Column 2
Land District: Mudgee Local Government Area: Mid-Western Regional Council Locality: Ulan Reserve No 93688 Public Purpose: Future Public Requirements Notified: 26 September 1980 File Reference: 10/05736	The whole being Lot 78 DP No 750773 Parish Ulan County Bligh of an area of 20.44ha

Notes: Purchase of Special
Lease 76885 by Ulan Coal
Mines Limited

GOULBURN OFFICE

PLAN OF MANAGEMENT FOR CROWN RESERVE UNDER DIVISION 6 OF PART 5 OF THE CROWN LANDS ACT 1989 AND CROWN LANDS REGULATION 2006

A draft plan of management has been prepared by Boorowa Council as trustee of the Red Hill Reserve Trust.

The planning process has involved assessment of a small four hectare Crown Reserve reserved for environmental protection within the town limits of Boorowa.

The draft Plan will be on public exhibition for a period of four weeks from Thursday 19 November to Wednesday 16 December 2015 at:

- Boorowa Council Office Ground Floor, 4–6 Market Street,
- Boorowa library
- Council's website www.boorowa.nsw.gov.au
- Crown Lands website www.crownland.nsw.gov

Written submissions should be sent to:

Draft Boorowa Plan of Management
General Manager
Boorowa Council
PO Box 96
Boorowa NSW 2586

Submissions should be received by Friday 18 December 2015. The subject line of submissions should include 'Draft Boorowa Plan of Management'.

Enquiries may be directed to Boorowa Council on (02) 6380 2000.

The Hon NIALL BLAIR, MLC
Minister for Lands and Water

Description Of Reserve

Land District: Boorowa Local Government Area:
Boorowa
Parish: Boorowa County: King

Reserve No 1037628 for the public purpose of environmental protection notified in the *Gazette* of 26 July 2013 (folio 3584) comprising Lot 7010 DP 1051064, Lot 1 & 2 DP 983739

Our Ref: 14/11015

**NOTICE OF PURPOSE OTHER THAN THE
DECLARED PURPOSE PURSUANT TO
SECTION 34A (2) (b) OF THE
CROWN LANDS ACT 1989**

Pursuant to section 34A (2) (b) of the *Crown Lands Act 1989*, the Crown reserve(s) specified in Column 2 of the Schedule is to be used or occupied under a relevant interest granted for the purpose(s) specified in Column 1 of the Schedule where such use or occupation is other than the declared purpose of the reserve.

The Hon NIALL BLAIR, MLC
Minister for Lands and Water

Schedule	
Column 1	Column 2
Grazing	Reserve No 80584 Public Purpose: Future Public Requirements Notified: 18 April 1958 File Reference: 12/05247

**REVOCAION OF RESERVATION
OF CROWN LAND**

Pursuant to section 90 of the *Crown Lands Act 1989*, the reservation of Crown land specified in Column 1 of the Schedule hereunder is revoked to the extent specified opposite thereto in Column 2 of the Schedule.

The Hon NIALL BLAIR, MLC
Minister for Lands and Water

Schedule	
Column 1	Column 2
Land District: Bombala Local Government Area: Bombala Shire Council Locality: Bombala Reserve No 91276 Public Purpose: Future Public Requirements Notified: 3 November 1978 File Reference: 13/12908	The whole being Lot 375 DP No 727556 Parish Bombala County Wellesley of an area of 3585m ²

GRAFTON OFFICE

NOTIFICATION OF CLOSING OF A ROAD

In pursuance of the provisions of the *Roads Act 1993*, the road hereunder described is closed and the lands comprised therein cease to be public road and the rights of passage and access that previously existed in relation to the road is extinguished. Upon closing, title to the land, comprising the former public road, vests in the body specified in the Schedule hereunder.

The Hon NIALL BLAIR, MLC
Minister for Lands and Water

Description
<i>Parishes – Ben Lomond, Fletcher; County – Gough Land District – Glen Innes LGA – Glen Innes Severn Shire</i>
Road Closed: Lot 1 DP 1202007
File No: 14/02530

Schedule

On closing, the land within Lot 1 DP 1202007 remains vested in the State of New South Wales as Crown land.

NOTIFICATION OF CLOSING OF A ROAD

In pursuance of the provisions of the *Roads Act 1993*, the road hereunder described is closed and the lands comprised therein cease to be public road and the rights of passage and access that previously existed in relation to the road is extinguished. Upon closing, title to the land, comprising the former public road, vests in the body specified in the Schedule hereunder.

The Hon NIALL BLAIR, MLC
Minister for Lands and Water

Description
<i>Parish – Elliott; County – Bourke Land District – Wagga Wagga; LGA – Coolamon</i>
Road Closed: Lot 1 DP 1196282
File No: 13/03816

Schedule

On closing, the land within Lot 1 DP 1196282 remains vested in the State of New South Wales as Crown land.

NOTIFICATION OF CLOSING OF A ROAD

In pursuance of the provisions of the *Roads Act 1993*, the road hereunder described is closed and the lands comprised therein cease to be public road and the rights of passage and access that previously existed in relation to the road is extinguished. Upon closing, title to the land, comprising the former public road, vests in the body specified in the Schedule hereunder.

The Hon NIALL BLAIR, MLC
Minister for Lands and Water

Description

*Parish – Elliott; County – Bourke
Land District – Wagga Wagga; LGA – Coolamon*

Road Closed: Lot 2 DP 1196282
File No: 08/0563

Schedule

On closing, the land within Lot 2 DP 1196282 remains vested in the State of New South Wales as Crown land.

NOTIFICATION OF CLOSING OF A ROAD

In pursuance of the provisions of the *Roads Act 1993*, the road hereunder described is closed and the lands comprised therein cease to be public road and the rights of passage and access that previously existed in relation to the road is extinguished. Upon closing, title to the land, comprising the former public road, vests in the body specified in the Schedule hereunder.

The Hon NIALL BLAIR, MLC
Minister for Lands and Water

Description

*Parish – Tyringham; County – Fitzroy
Land District – Bellingen; LGA – Clarence Valley*

Road Closed: Lot 1 DP 1212332
File No: 13/12184

Schedule

On closing, the land within Lot 1 DP 1212332 remains vested in the State of New South Wales as Crown land.

NOTIFICATION OF CLOSING OF A ROAD

In pursuance of the provisions of the *Roads Act 1993*, the road hereunder described is closed and the lands comprised therein cease to be public road and the rights of passage and access that previously existed in relation to the road is extinguished. Upon closing, title to the land, comprising the former public road, vests in the body specified in the Schedule hereunder.

The Hon NIALL BLAIR, MLC
Minister for Lands and Water

Description

*Parish – Bowna; County – Goulburn
Land District – Albury; LGA – Albury*

Road Closed: Lots 1–2 DP 1212011
File No: 14/02071

Schedule

On closing, the land within Lots 1–2 DP 1212011 remains vested in the State of New South Wales as Crown land.

NOTIFICATION OF CLOSING OF A ROAD

In pursuance of the provisions of the *Roads Act 1993*, the road hereunder described is closed and the lands comprised therein cease to be public road and the rights of passage and access that previously existed in relation to the road is extinguished. Upon closing, title to the land, comprising the former public road, vests in the body specified in the Schedule hereunder.

The Hon NIALL BLAIR, MLC
Minister for Lands and Water

Description

*Parishes – Cooney, Cullinga; County – Harden
Land District – Cootamundra; LGA – Cootamundra*

Road Closed: Lot 1 DP 1212465
File No: 14/01508

Schedule

On closing, the land within Lot 1 DP 1212465 remains vested in the State of New South Wales as Crown land.

NOTIFICATION OF CLOSING OF A ROAD

In pursuance of the provisions of the *Roads Act 1993*, the road hereunder described is closed and the lands comprised therein cease to be public road and the rights of passage and access that previously existed in relation to the road is extinguished. Upon closing, title to the land, comprising the former public road, vests in the body specified in the Schedule hereunder.

The Hon NIALL BLAIR, MLC
Minister for Lands and Water

Description

*Parish – Bowna; County – Goulburn
Land District – Albury; LGA – Albury*

Road Closed: Lot 2 DP 1212012
File No: 14/02073

Schedule

On closing, the land within Lot 2 DP 1212012 remains vested in the State of New South Wales as Crown land.

NOTIFICATION OF CLOSING OF A ROAD

In pursuance of the provisions of the *Roads Act 1993*, the road hereunder described is closed and the lands comprised therein cease to be public road and the rights of passage and access that previously existed in relation to the road is extinguished. Upon closing, title to the land, comprising the former public road, vests in the body specified in the Schedule hereunder.

The Hon NIALL BLAIR, MLC
Minister for Lands and Water

Description

*Parishes – Deepwater, Angoperran
Counties – Gough, Clive
Land District – Tenterfield
LGA – Glen Innes Severn Shire*

Road Closed: Lots 4–7 DP 1212265
File No: 15/03792

Schedule

On closing, the land within Lots 4–7 DP 1212265 remains vested in the State of New South Wales as Crown land.

On closing, the part of the land within Lot 6 DP 1212265 that was formerly Crown road remains vested in the State of New South Wales as Crown land, while the part that was formerly Council public road becomes vested in the State of New South Wales as Crown Land.

NOTIFICATION OF CLOSING OF A ROAD

In pursuance of the provisions of the *Roads Act 1993*, the road hereunder described is closed and the lands comprised therein cease to be public road and the rights of passage and access that previously existed in relation to the road is extinguished. Upon closing, title to the land, comprising the former public road, vests in the body specified in the Schedule hereunder.

The Hon NIALL BLAIR, MLC
Minister for Lands and Water

Description

*Parish – Congou; County – Bland
Land District – Cootamundra; LGA – Cootamundra*

Road Closed: Lot 2 DP 1213051

File No: 15/03808

Schedule

On closing, the land within Lot 2 DP 1213051 remains vested in the State of New South Wales as Crown land.

NOTIFICATION OF CLOSING OF A ROAD

In pursuance of the provisions of the *Roads Act 1993*, the road hereunder described is closed and the lands comprised therein cease to be public road and the rights of passage and access that previously existed in relation to the road is extinguished. Upon closing, title to the land, comprising the former public road, vests in the body specified in the Schedule hereunder.

The Hon NIALL BLAIR, MLC
Minister for Lands and Water

Description

*Parish – Sandy Creek; County – Hardinge
Land District – Armidale; LGA – Armidale Dumaresq*

Road Closed: Lot 1 DP 1212701

File No: 14/07025

Schedule

On closing, the land within Lot 1 DP 1212701 remains vested in the State of New South Wales as Crown land.

NOTIFICATION OF CLOSING OF A ROAD

In pursuance of the provisions of the *Roads Act 1993*, the road hereunder described is closed and the lands comprised therein cease to be public road and the rights of passage and access that previously existed in relation to the road is extinguished. Upon closing, title to the land, comprising the former public road, vests in the body specified in the Schedule hereunder.

The Hon NIALL BLAIR, MLC
Minister for Lands and Water

Description

*Parish – Wantabadgery; County – Clarendon
Land District – Wagga Wagga; LGA – Junee*

Road Closed: Lots 1–2 DP 1211719

File No: 13/15866

Schedule

On closing, the land within Lots 1–2 DP 1211719 remains vested in the State of New South Wales as Crown land.

NOTIFICATION OF CLOSING OF A ROAD

In pursuance of the provisions of the *Roads Act 1993*, the road hereunder described is closed and the lands comprised therein cease to be public road and the rights of passage and access that previously existed in relation to the road is extinguished. Upon closing, title to the land, comprising the former public road, vests in the body specified in the Schedule hereunder.

The Hon NIALL BLAIR, MLC
Minister for Lands and Water

Description

*Parish – Robertson; County – Bourke
Land District – Wagga Wagga; LGA – Coolamon*

Road Closed: Lot 1 DP 1199646

File No: WA07H425

Schedule

On closing, the land within Lot 1 DP 1199646 remains vested in the State of New South Wales as Crown land.

NOTIFICATION OF CLOSING OF A ROAD

In pursuance of the provisions of the *Roads Act 1993*, the road hereunder described is closed and the lands comprised therein cease to be public road and the rights of passage and access that previously existed in relation to the road is extinguished. Upon closing, title to the land, comprising the former public road, vests in the body specified in the Schedule hereunder.

The Hon NIALL BLAIR, MLC
Minister for Lands and Water

Description

*Parish – Nullum; County – Rous
Land District – Murwillumbah; LGA – Tweed*

Road Closed: Lot 1 DP 1212923

File No: 15/03030

Schedule

On closing, the land within Lot 1 DP 1212923 remains vested in the State of New South Wales as Crown land.

NOTIFICATION OF CLOSING OF A ROAD

In pursuance of the provisions of the *Roads Act 1993*, the road hereunder described is closed and the lands comprised therein cease to be public road and the rights of passage and access that previously existed in relation to the road is extinguished. Upon closing, title to the land, comprising the former public road, vests in the body specified in the Schedule hereunder.

The Hon NIALL BLAIR, MLC
Minister for Lands and Water

Description

*Parish – Carraa; County – Benarba
Land District – Moree; LGA – Moree Plains*

Road Closed: Lot 1 DP 1211493
File No: 14/10215

Schedule

On closing, the land within Lot 1 DP 1211493 remains vested in the State of New South Wales as Crown land.

NOTIFICATION OF CLOSING OF A ROAD

In pursuance of the provisions of the *Roads Act 1993*, the road hereunder described is closed and the lands comprised therein cease to be public road and the rights of passage and access that previously existed in relation to the road is extinguished. Upon closing, title to the land, comprising the former public road, vests in the body specified in the Schedule hereunder.

The Hon NIALL BLAIR, MLC
Minister for Lands and Water

Description

*Parish – Tumbleton; County – Bland
Land District – Young; LGA – Cootamundra*

Road Closed: Lot 1 DP 1210705
File No: 15/02924

Schedule

On closing, the land within Lot 1 DP 1210705 remains and becomes vested in the State of New South Wales as Crown land.

NOTIFICATION OF CLOSING OF A ROAD

In pursuance of the provisions of the *Roads Act 1993*, the road hereunder described is closed and the lands comprised therein cease to be public road and the rights of passage and access that previously existed in relation to the road is extinguished. Upon closing, title to the land, comprising the former public road, vests in the body specified in the Schedule hereunder.

The Hon NIALL BLAIR, MLC
Minister for Lands and Water

Description

*Parish – Tumbleton; County – Bland
Land District – Young; LGA – Young*

Road Closed: Lot 2 DP 1210704
File No: 15/02927

Schedule

On closing, the land within Lot 2 DP 1210704 remains vested in the State of New South Wales as Crown land.

NOTIFICATION OF CLOSING OF A ROAD

In pursuance of the provisions of the *Roads Act 1993*, the road hereunder described is closed and the lands comprised therein cease to be public road and the rights of passage and access that previously existed in relation to the road is extinguished. Upon closing, title to the land, comprising the former public road, vests in the body specified in the Schedule hereunder.

The Hon NIALL BLAIR, MLC
Minister for Lands and Water

Description

*Parish – Tenterfield; County – Clive
Land District – Tenterfield; LGA – Tenterfield*

Road Closed: Lot 1 DP 1213681
File No: 15/07467

Schedule

On closing, the land within Lot 1 DP 1213681 remains vested in the State of New South Wales as Crown land.

NOTICE OF PURPOSE OTHER THAN THE DECLARED PURPOSE PURSUANT TO SECTION 34A (2) (b) OF THE CROWN LANDS ACT 1989

Pursuant to section 34A (2) (b) of the *Crown Lands Act 1989*, the Crown reserve(s) specified in Column 2 of the Schedule is to be used or occupied under a relevant interest granted for the purpose(s) specified in Column 1 of the Schedule where such use or occupation is other than the declared purpose of the reserve.

The Hon NIALL BLAIR, MLC
Minister for Lands and Water

Schedule

Column 1	Column 2
Grazing	Reserve No 39972 Public Purpose: Refuge In Time of Flood Notified: 13 June 1906 File Reference: 15/02363

Schedule

Column 1	Column 2
Access to Water; Bank Stabilisation Works; Environmental Rehabilitation	Reserve No 87361 Public Purpose: Public Recreation Notified: 29 August 1969 File Reference: 15/08344
	Reserve No 1012191 Public Purpose: Access and Public Requirements, Tourism Purposes and Environmental and Heritage Conservation Notified: 25 August 2006 File Reference: 15/08344

HAY OFFICE

ROADS ACT 1993

ORDER

Transfer of a Crown Road to a Council

In pursuance of the provisions of section 151, *Roads Act 1993*, the Crown road specified in Schedule 1 is transferred to the Roads Authority specified in Schedule 2, hereunder, as from the date of publication of this notice and as from that date, the road specified in Schedule 1 ceases to be a Crown road.

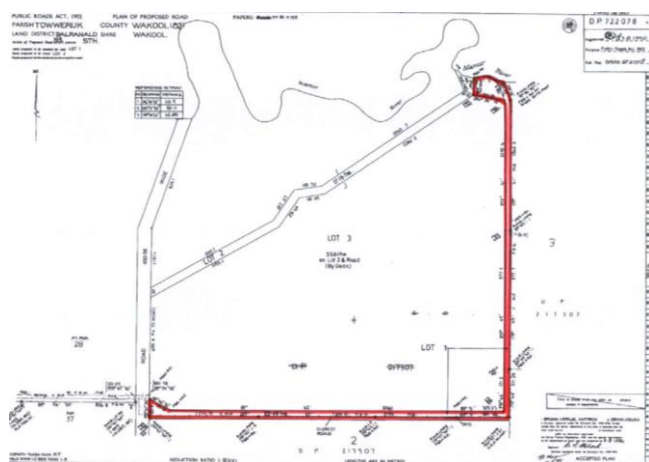
The Hon NIALL BLAIR, MLC
Minister for Lands and Water

Schedule 1

*Parish – Towweruk; County – Wakool
Land District – Balranald South
Local Government Area – Wakool*

Crown Public Road being Lot 1 DP 722078, Parish of Towweruk, County of Wakool, variable in width (as shown by red edge below)

Schedule 2



Roads Authority: Wakool Shire Council
DPI Lands File Reference: 15/10587

MAITLAND OFFICE

ROADS ACT 1993

ORDER

Transfer of a Crown Road to a Council

In pursuance of the provisions of section 151, *Roads Act 1993*, the Crown road specified in Schedule 1 is transferred to the Roads Authority specified in Schedule 2, hereunder, as from the date of publication of this notice and as from that date, the road specified in Schedule 1 ceases to be a Crown road.

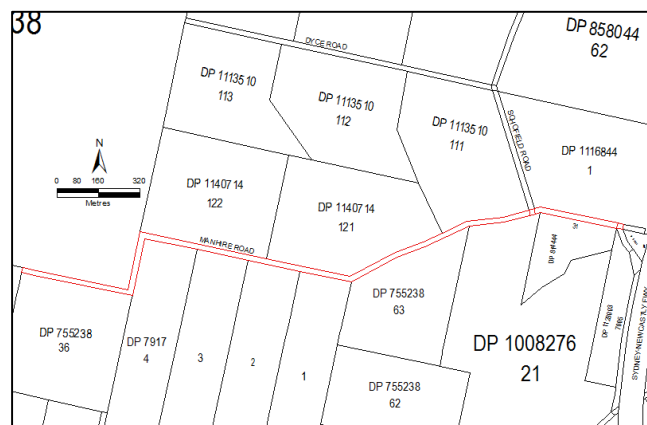
The Hon NIALL BLAIR, MLC
Minister for Lands and Water

Schedule 1

*Parish – Mandolong; County – Northumberland
Land District – Gosford
Local Government Area – Lake Macquarie*

Crown public road from the north west boundary of Lot 36 DP 755238 extending east approx 2.5km terminating at intersection within Lot 7005 DP 1128003 (as highlighted in red in the diagram below).

Schedule 2



Roads Authority: Lake Macquarie City Council
Council's Reference: F2015/00212
Lands File Reference: 15/01063

ERRATUM

In the *Government Gazette* of 16 August 2013, folio 3760 under the heading 'Appointment of Trustees Morrisset Memorial Hall and Literary Institute' the trustee positions to be declared vacant should have read 'Francis William Stott, Peter Phillip Nicoll, Gordon David Jervis, Patricia Verla Dixon, Elizabeth Baker, Beryl Mullard and Helena Elizabeth Bristow'.

The Hon NIALL BLAIR, MLC
Minister for Lands and Water

**NOTICE OF PURPOSE OTHER THAN THE
DECLARED PURPOSE PURSUANT TO
SECTION 34A (2) (b) OF THE
CROWN LANDS ACT 1989**

Pursuant to section 34A (2) (b) of the *Crown Lands Act 1989*, the Crown reserve(s) specified in Column 2 of the Schedule is to be used or occupied under a relevant interest granted for the purpose(s) specified in Column 1 of the Schedule where such use or occupation is other than the declared purpose of the reserve.

The Hon NIALL BLAIR, MLC
Minister for Lands and Water

Schedule

Column 1

Environmental
Rehabilitation

Column 2

Reserve No 89230
Public Purpose: Public
Recreation
Notified: 5 July 1974
File Reference: 15/09406
Reserve No 1012129
Public Purpose: Access
and Public Requirements,
Tourism Purposes and
Environmental and Heritage
Conservation
Notified: 11 August 2006
File Reference: 15/09406

NEWCASTLE OFFICE

NOTIFICATION OF CLOSING OF A ROAD

In pursuance of the provisions of the *Roads Act 1993*, the road hereunder described is closed and the lands comprised therein cease to be public road and the rights of passage and access that previously existed in relation to the road is extinguished. Upon closing, title to the land, comprising the former public road, vests in the body specified in the Schedule hereunder.

The Hon NIALL BLAIR, MLC
Minister for Lands and Water

Description

*Parish – Kangaroo; County – Forbes
Land District – Orange; LGA – Cowra*

Road Closed: Lot 1 DP 1213901
File No: 15/05639

Schedule

On closing, the land within Lot 1 DP 1213901 remains vested in the State of New South Wales as Crown land.

NOTIFICATION OF CLOSING OF A ROAD

In pursuance of the provisions of the *Roads Act 1993*, the road hereunder described is closed and the lands comprised therein cease to be public road and the rights of passage and access that previously existed in relation to the road is extinguished. Upon closing, title to the land, comprising the former public road, vests in the body specified in the Schedule hereunder.

The Hon NIALL BLAIR, MLC
Minister for Lands and Water

Description

*Parish – Uralla; County – Sandon
Land District – Armidale; LGA – Uralla*

Road Closed: Lot 1 DP 1200219
File No: 08/7360:JT

Schedule

On closing, the land within Lot 1 DP 1200219 remains vested in the State of New South Wales as Crown land.

NOTIFICATION OF CLOSING OF A ROAD

In pursuance of the provisions of the *Roads Act 1993*, the road hereunder described is closed and the lands comprised therein cease to be public road and the rights of passage and access that previously existed in relation to the road is extinguished. Upon closing, title to the land, comprising the former public road, vests in the body specified in the Schedule hereunder.

The Hon NIALL BLAIR, MLC
Minister for Lands and Water

Description

*Parishes – Tallegar, Tameribundy, Gandymungydell
Counties – Leichhardt, Gregory
Land District – Coonamble; LGA – Coonamble*

Road Closed: Lots 1–2 DP 1208994 subject to right of
carriageway created by Deposited Plan 1208994
File No: 12/06010

Schedule

On closing, the land within Lots 1–2 DP 1208994 remains vested in the State of New South Wales as Crown land.

NOTIFICATION OF CLOSING OF A ROAD

In pursuance of the provisions of the *Roads Act 1993*, the road hereunder described is closed and the lands comprised therein cease to be public road and the rights of passage and access that previously existed in relation to the road is extinguished. Upon closing, title to the land, comprising the former public road, vests in the body specified in the Schedule hereunder.

The Hon NIALL BLAIR, MLC
Minister for Lands and Water

Description

*Parish – Beugamel; County – Kennedy
Land District – Parkes; LGA – Parkes*

Road Closed: Lots 1–2 DP 1212548
File No: CL/00884

Schedule

On closing, the land within Lots 1–2 DP 1212548 remains vested in the State of New South Wales as Crown land.

NOTIFICATION OF CLOSING OF A ROAD

In pursuance of the provisions of the *Roads Act 1993*, the road hereunder described is closed and the lands comprised therein cease to be public road and the rights of passage and access that previously existed in relation to the road is extinguished. Upon closing, title to the land, comprising the former public road, vests in the body specified in the Schedule hereunder.

The Hon NIALL BLAIR, MLC
Minister for Lands and Water

Description

*Parish – Killawarra; County – Macquarie
Land District – Taree; LGA – Greater Taree*

Road Closed: Lot 1 DP 1209363
File No: 10/15253

Schedule

On closing, the land within Lot 1 DP 1209363 remains vested in the State of New South Wales as Crown land.

NOTIFICATION OF CLOSING OF A ROAD

In pursuance of the provisions of the *Roads Act 1993*, the road hereunder described is closed and the lands comprised therein cease to be public road and the rights of passage and access that previously existed in relation to the road is extinguished. Upon closing, title to the land, comprising the former public road, vests in the body specified in the Schedule hereunder.

The Hon NIALL BLAIR, MLC
Minister for Lands and Water

Description

*Parish – Killawarra; County – Macquarie
Land District – Taree; LGA – Greater Taree*

Road Closed: Lot 2 DP 1209365
File No: 10/15253

Schedule

On closing, the land within Lot 2 DP 1209365 remains vested in the State of New South Wales as Crown land.

NOTIFICATION OF CLOSING OF A ROAD

In pursuance of the provisions of the *Roads Act 1993*, the road hereunder described is closed and the lands comprised therein cease to be public road and the rights of passage and access that previously existed in relation to the road is extinguished. Upon closing, title to the land, comprising the former public road, vests in the body specified in the Schedule hereunder.

The Hon NIALL BLAIR, MLC
Minister for Lands and Water

Description

*Parish – Momo; County – Narrromine
Land District – Dubbo; LGA – Narrromine*

Road Closed: Lot 1 DP 1212668
File No: 09/01977

Schedule

On closing, the land within Lot 1 DP 1212668 remains vested in the State of New South Wales as Crown land.

NOWRA OFFICE

APPOINTMENT OF TRUST BOARD MEMBERS

Pursuant to section 93 of the *Crown Lands Act 1989*, the persons whose names are specified in Column 1 of the Schedule hereunder are appointed, for the terms of office specified in that Column, as members of the trust board for the reserve trust specified opposite thereto in Column 2, which has been established and appointed as trustee of the reserve referred to opposite thereto in Column 3 of the Schedule.

The Hon NIALL BLAIR, MLC
Minister for Lands and Water

Schedule

Column 1	Column 2	Column 3
Nicole Katrina POELZL (new member)	Kangaroo Valley Pioneer Settlement Reserve Trust	Reserve No 88460 Public Purpose: Public Recreation, Museum Notified: 7 January 1972 File Reference: NA79R115
For a term commencing the date of this notice and expiring 23 December 2019.		

NOTICE OF PURPOSE OTHER THAN THE DECLARED PURPOSE PURSUANT TO SECTION 34A (2) (b) OF THE CROWN LANDS ACT 1989

Pursuant to section 34A (2) (b) of the *Crown Lands Act 1989*, the Crown reserve(s) specified in Column 2 of the Schedule is to be used or occupied under a relevant interest granted for the purpose(s) specified in Column 1 of the Schedule where such use or occupation is other than the declared purpose of the reserve.

The Hon NIALL BLAIR, MLC
Minister for Lands and Water

Schedule

Column 1	Column 2
Storage Area; Stockpile; Access; Temporary Site Office	Reserve No 56477 Public Purpose: Public Recreation Notified: 12 October 1923 File Reference: 15/05962 Reserve No 68058 Public Purpose: Resting Place, Public Recreation Notified: 16 December 1938 File Reference: 15/05962

Schedule

Column 1	Column 2
Access; Community Event; Storage Area; Commuter Facility	Reserve No 180072 Public Purpose: Port Facilities and Services Notified: 28 June 1996 File Reference: 14/11041

Column 1	Column 2
Storage Area	Reserve No 755952 Public Purpose: Future Public Requirements Notified: 29 June 2007 File Reference: 14/07400
	Reserve No 1011528 Public Purpose: Access and Public Requirements, Tourism Purposes and Environmental and Heritage Conservation Notified: 9 June 2006 File Reference: 14/07400

ORANGE OFFICE

ROADS ACT 1993

ORDER

Transfer of Crown Roads to Council

In pursuance of the provisions of section 151, *Roads Act 1993*, the Crown public road specified in Schedule 1 are transferred to the Roads Authority specified in Schedule 2, hereunder, as from the date of publication of this notice and as from that date, the road specified in Schedule 1 ceases to be a Crown public road.


The Hon NIALL BLAIR, MLC
Minister for Lands and Water

Schedule 1

*Parish – Errol; County – Bathurst
Land District – Blayney
Local Government Area – Blayney Shire Council*

The unnamed crown public road shown shaded on the diagram below.

Width to be transferred: Whole width



Schedule 2

Roads Authority: Blayney Shire Council
Council Ref: NMCU/5081; G Baker
File Ref: 15/07381; W560695

ROADS ACT 1993

ORDER

Transfer of Crown Roads to Council

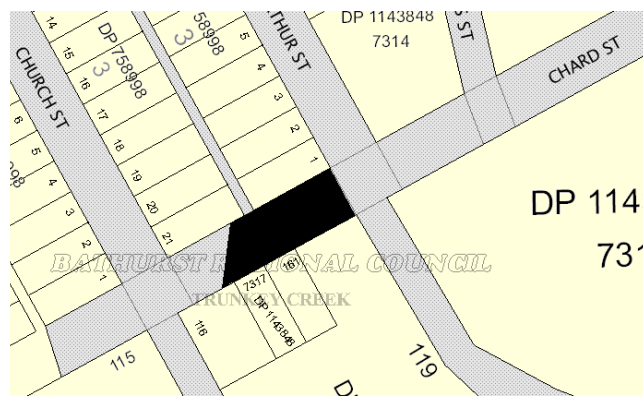
In pursuance of the provisions of section 151, *Roads Act 1993*, the Crown public roads specified in Schedules 1 & 2 are transferred to the Roads Authority specified in Schedule 3, hereunder, as from the date of publication of this notice and as from that date, the roads specified in Schedules 1 & 2 cease to be Crown public roads.

NIALL BLAIR, MLC
Minister for Lands and Water

Schedule 1

*Parish – Mulgunnia; County – Georgiana
Land District – Blayney; Village of Trunkey
Local Government Area – Bathurst Regional Council*

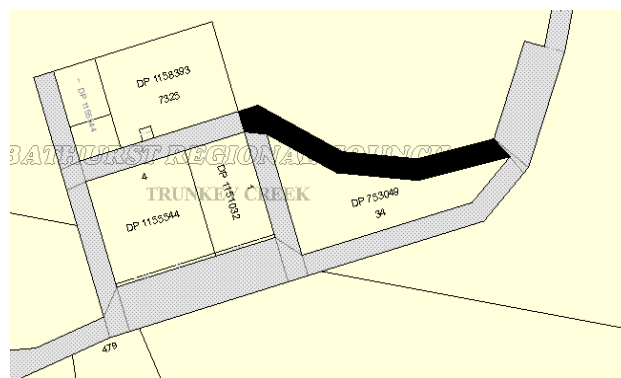
That part of the Crown Public road known as Chard street as denoted by shading in the diagram below.



Schedule 2

*Parish – Mulgunnia; County – Georgiana
Land District – Blayney; Village of Trunkey
Local Government Area – Bathurst Regional Council*

That part of the Crown Public road providing access to Trunkey Creek cemetery as denoted by shading in the diagram below.



Schedule 3

Roads Authority: Bathurst Regional Council
Council Ref: 25.00115; File Ref: 15/10536; W560700

SYDNEY METROPOLITAN OFFICE

**ROADS ACT 1993
ORDER**

Transfer of a Crown Road to Council

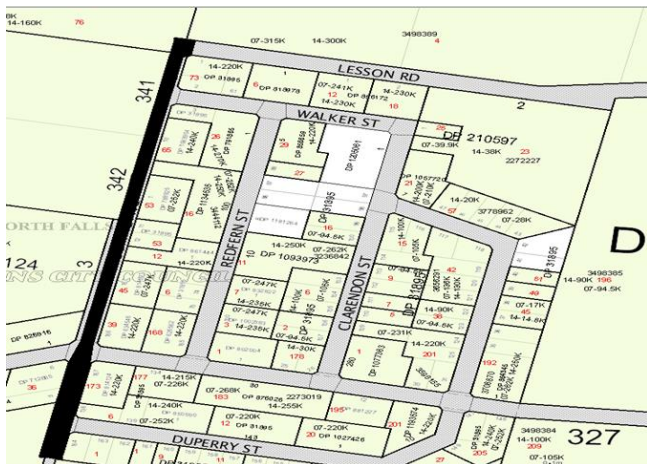
In pursuance of the provisions of section 151, *Roads Act 1993*, the Crown public road specified in Schedule 1 is transferred to the Roads Authority specified in Schedule 2, as from the date of publication of this notice and from that date the road specified in Schedule 1 ceases to be a Crown public road.

The Hon NIALL BLAIR, MLC
Minister for Lands and Water

Schedule 1

*Land District – Penrith
Local Government Area – Blue Mountains City Council
Parish – Jamison; County – Cook*

Crown public road known as Somme Avenue Wentworth Falls as shown by solid black shading on the diagram hereunder.



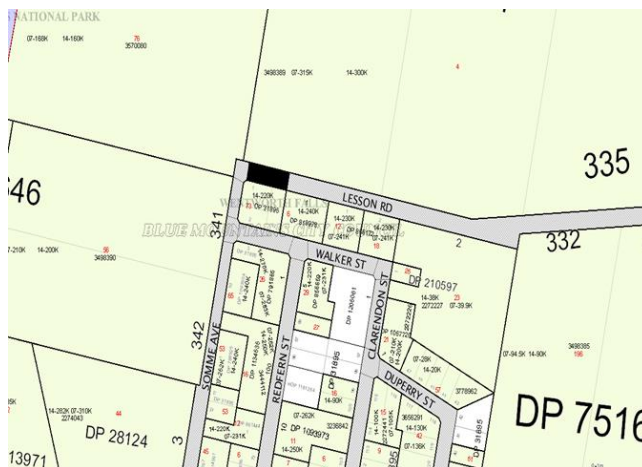
Schedule 2

Roads Authority: Blue Mountains City Council
File No: 15/09820

Schedule 1

*Land District – Penrith
Local Government Area – Blue Mountains City Council
Parish – Jamison; County – Cook*

Crown public road known as Lesson Road Wentworth Falls as shown by solid black shading on the diagram hereunder.



Schedule 2

Roads Authority: Blue Mountains City Council
File No: 15/09820

TAMWORTH OFFICE

NOTIFICATION OF CLOSING OF A ROAD

In pursuance of the provisions of the *Roads Act 1993*, the road hereunder described is closed and the lands comprised therein cease to be public road and the rights of passage and access that previously existed in relation to the road is extinguished. Upon closing, title to the land, comprising the former public road, vests in the body specified in the Schedule hereunder.

The Hon NIALL BLAIR, MLC
Minister for Lands and Water

Description

*Parishes – Clift, Doona; County – Pottinger
Land District – Quirindi; LGA – Gunnedah*

Road Closed: Lot 2 DP 1212623
File No: 08/2322

Schedule

On closing, the land within Lot 2 DP 1212623 remains vested in the State of New South Wales as Crown land.

TAREE OFFICE

NOTICE OF PURPOSE OTHER THAN THE DECLARED PURPOSE PURSUANT TO SECTION 34A (2) (b) OF THE CROWN LANDS ACT 1989

Pursuant to section 34A (2) (b) of the *Crown Lands Act 1989*, the Crown reserve(s) specified in Column 2 of the Schedule is to be used or occupied under a relevant interest granted for the purpose(s) specified in Column 1 of the Schedule where such use or occupation is other than the declared purpose of the reserve.

The Hon NIALL BLAIR, MLC
Minister for Lands and Water

Schedule

Column 1	Column 2
Recreation	Reserve No 754451 Public Purpose: Future Public Requirements Notified: 29 June 2007 File Reference: 15/00847

WAGGA WAGGA OFFICE

NOTICE OF PURPOSE OTHER THAN THE DECLARED PURPOSE PURSUANT TO SECTION 34A (2) (b) OF THE CROWN LANDS ACT 1989

Pursuant to section 34A (2) (b) of the *Crown Lands Act 1989*, the Crown reserve(s) specified in Column 2 of the Schedule is to be used or occupied under a relevant interest granted for the purpose(s) specified in Column 1 of the Schedule where such use or occupation is other than the declared purpose of the reserve.

The Hon NIALL BLAIR, MLC
Minister for Lands and Water

Schedule

Column 1	Column 2
Grazing	Reserve No 755892 Public Purpose: Future Public Requirements Notified: 29 June 2007 File Reference: 15/05199

WESTERN REGION OFFICE

ERRATUM

In the notification appearing in the *New South Wales Government Gazette* of 17 July 2015, folios 2204 – 2206, appearing under the heading **Alteration of Purpose/ Conditions of A Western Lands Lease**, (being Western Lands Leases 6007 and 8335) the new purpose should read:

“Grazing, Irrigation, Farm Tourism & Business (Caravan Park)”

APPOINTMENT OF CORPORATION TO MANAGE RESERVE TRUST

Pursuant to section 95 of the *Crown Lands Act 1989*, the corporation specified in Column 1 of the Schedule hereunder is appointed to manage the affairs of the reserve trust specified opposite thereto in Column 2, which is trustee of the reserve referred to in Column 3 of the Schedule.

The Hon NIALL BLAIR, MLC
Minister for Lands and Water

Schedule

Column 1	Column 2	Column 3
Walgett Shire Council	Lightning Ridge Rural Fire Station Reserve Trust	Reserve No 96922 Public Purpose: Boy Scouts Notified: 26 August 1983 File Reference: WL97R0063-1
For a term commencing the date of this notice.		

NOTICE OF PURPOSE OTHER THAN THE DECLARED PURPOSE PURSUANT TO SECTION 34A (2) (b) OF THE CROWN LANDS ACT 1989

Pursuant to section 34A (2) (b) of the *Crown Lands Act 1989*, the Crown reserve(s) specified in Column 2 of the Schedule is to be used or occupied under a relevant interest granted for the purpose(s) specified in Column 1 of the Schedule where such use or occupation is other than the declared purpose of the reserve.

The Hon NIALL BLAIR, MLC
Minister for Lands and Water

Schedule

Column 1	Column 2
Pipeline	Reserve No 1013815 Public Purpose: Future Public Requirements Notified: 29 June 2007 File Reference: 15/08165

Schedule

Column 1	Column 2
Dugout	Reserve No 1013834 Public Purpose: Future Public Requirements Notified: 29 June 2007 File Reference: 15/06706

Other Government Notices

ASSOCIATIONS INCORPORATION ACT 2009

Cancellation of Incorporation Pursuant to Section 74

Take notice that the incorporation of the following associations is cancelled by this notice pursuant to section 74 of the *Associations Incorporation Act 2009*.

GWANDALAN/ SUMMERLAND POINT ACTION GROUP INCORPORATED	INC9887026
KADAM SHARAWA INSTITUTE INCORPORATED	INC9879374
MOLONG STREAMCARE GROUP & COMMUNITY NURSERY INCORPORATED	INC9875996
NELSON BAY AND DISTRICT EX-SERVICE WOMEN'S ASSOCIATION INCORPORATED	Y1752323
SUSTAINABLE AFFORDABLE SECURE HOUSING TENANT ALLIANCE (SASHTA) INCORPORATED	INC9897218

Cancellation is effective as at the date of gazettal.

Dated 18th day of November 2015.

ROBYNE LUNNEY
Delegate of the Commissioner
NSW Fair Trading

ASSOCIATIONS INCORPORATION ACT 2009

Cancellation of Registration Pursuant to Section 76

Take notice that the registration of the following associations is cancelled by this notice pursuant to section 76 of the *Associations Incorporation Act 2009*.

CHILD ABUSE PREVENTION SERVICES FOUNDATION INCORPORATED	Y1730043
FAIRFIELD CITY CHAMBER OF COMMERCE INC	Y1575512
FRIENDS OF FIJI INCORPORATED	INC9879770
HUNTER STAR FOUNDATION INCORPORATED	Y2734907
KULYI GOONDIE GUNYA ABORIGINAL WOMENS MOVEMENT INC	INC9890853
KURRI KURRI MENS TOUCH ASSOCIATION INCORPORATED	INC9890231
LATIN AMERICAN DANCE ACADEMY INCORPORATED	INC9890651
LIAFUAN NURAK INCORPORATED	INC9891171

LIDCOMBE BUSINESS ASSOCIATION INCORPORATED	INC9890745
LINKING THE LINKS TO FIND A CURE FOR EWINGS CHILDHOOD CANCER INCORPORATED	INC9890031
LOCALS 2 LOCALS INCORPORATED	INC9891528
MACLEAY VALLEY SHEEP OWNERS ASSOCIATION INCORPORATED	INC9890501
MARGA ASSOCIATION INCORPORATED	INC9890949
PENINSULA HOCKEY CLUB INCORPORATED	INC9897100
PUTNEY TENNYSON SOCCER CLUB INCORPORATED	INC9883001
SISTER HATUNE A HELPING HAND FOR THE POOR INCORPORATED	INC9896753
TARTAN ARMY DOWN UNDER NSW INCORPORATED	INC9893145
THE DUNGALLA CLUB INC	Y0684708
THE FRIENDS OF CASULA POWERHOUSE ARTS CENTRE INCORPORATED	Y2634422
TUCKEAN LANDCARE GROUP INCORPORATED	Y2713918
TWEED HEADS & NORTHERN NEW SOUTH WALES HARNESS RACING OWNERS & TRAINERS ASSOCIATION INCORPORATED	Y2929102
TWIN RIVERS PISTOL & RIFLE CLUB INCORPORATED	INC9877176
UPPER CURRABUBULA CREEK LANDCARE GROUP INCORPORATED	Y2962009
W.A.T.E.R. WATER ACCESS TO ENCOURAGE RECREATION INCORPORATED	Y2759737
WALLABADAH TENNIS CLUB INC	Y1579402
WE ARE ALL GREEKS (SYDNEY) INCORPORATED	INC9897481
WOMEN IN MARTIAL ARTS ASSOCIATION (NSW & ACT) INCORPORATED	Y2427329
WORLD KOSHIKI KARATE DO FEDERATION (NSW BRANCH) INCORPORATED	INC9875171
YARRIE LAKE AQUATIC CLUB INC	INC9884155

ZERO G – THE CHRISTIAN PERFORMANCE STUDIO INCORPORATED	Y2686935
--	----------

Cancellation is effective as at the date of gazettal.

Dated this 20th day of November 2015

CHRISTINE GOWLAND
 Delegate of the Commissioner
 NSW Fair Trading

ASSOCIATIONS INCORPORATION ACT 2009

ERRATUM

Cancellation of Registration pursuant to Section 76

The notice that appeared in the *New South Wales Government Gazette* No 89 of 16 October 2015, folio 3346, cancelling the registration of RIVERINA STUD MERINO FIELD DAYS ASSOCIATION INC, Y0326104 was published in error.

The above association remains an Incorporated Association under the *Associations Incorporation Act 2009*.

This notice corrects that error.

Dated this 18th day of November 2015

CHRISTINE GOWLAND
 Delegate of the Commissioner
 NSW Fair Trading

COMBAT SPORTS ACT 2013

The following rules are made under section 107 of the *Combat Sports Act 2013*.

- The referee must stop a contest and render a decision at any stage if the contest appears to be too one-sided.
- The referee may stop a contest at any stage to consult with the ringside medical practitioner on the advisability of allowing the bout to continue.
- No trainer or second may enter the ring and assist a combatant unless the bell has rung or the bout has been terminated by the referee.
- If a trainer is of the opinion that their combatant is exhausted or injured to such an extent that they are unable to continue in the contest they may “throw in the towel” to indicate that the bout should cease.

GEOGRAPHICAL NAMES ACT 1966

Pursuant to the provisions of section 10 of the *Geographical Names Act 1966*, the Geographical Names Board has this day assigned the name listed hereunder as a geographical name.

Gordon Vesperman Park for a reserve on the corner of Bourke and Olney Streets in the suburb of Cootamundra.

The position and extent for this feature is recorded and shown within the Geographical Names Register of New South Wales. This information can be accessed through the Board’s website at www.gnb.nsw.gov.au.

D MOONEY
 Chairman
 Geographical Names Board

GEOGRAPHICAL NAMES ACT 1966

Notice to Amend Locality Boundaries in the Bombala Local Government Area

Pursuant to the provisions of section 10 of the *Geographical Names Act 1966*, the Geographical Names Board hereby notifies that it has on this day amended the locality boundaries between Quidong and Merriangaah in the Bombala Local Government Area as shown on map GNB3741-1.

The position and extent of these features are shown in the Geographical Names Register of New South Wales which can be viewed on the Geographical Names Board’s website at www.gnb.nsw.gov.au.

D MOONEY
 Chairman
 Geographical Names Board

GEOGRAPHICAL NAMES ACT 1966

Pursuant to the provisions of section 10 of the *Geographical Names Act 1966*, the Geographical Names Board has this day assigned the name listed hereunder as a geographical name.

Stanley Bignell Walkway for a pathway extending from Sinclair Crescent to Waratah Road located within Wentworth Falls Lake Reserve in the suburb of Wentworth Falls.

The position and extent for this feature is recorded and shown within the Geographical Names Register of New South Wales. This information can be accessed through the Board’s website at www.gnb.nsw.gov.au

D MOONEY
 Chairman
 Geographical Names Board

SURVEYING AND SPATIAL INFORMATION ACT 2002

Restoration of Name to the Register of Surveyors

Pursuant to the provisions of the *Surveying and Spatial Information Act 2002*, section 10A (3), the undermentioned Land Surveyors has been restored to the Register of Surveyors.

Name	Date of Original Registration	Removal Date	Restoration Date
KEATS Garry James	25 September 1981	31 August 2015	4 November 2015
SMITH Jonathan Glen	10 July 2009	1 September 2014	6 October 2015

DJ MOONEY
 President
 MC SPITERI
 Registrar

**SURVEYING AND SPATIAL
INFORMATION ACT 2002**

Registration of Surveyors

Pursuant to the provisions of the *Surveying and Spatial Information Act 2002*, section 10 (1) (a), the undermentioned persons have been Registered as a Land Surveyor in New South Wales from the dates shown.

Name	Address	Effective Date
DONOGHUE Angela Mary	PO Box 25 Campbelltown 2560	10 November 2015
GREEN Christopher James	PO Box 580 Raymond Terrace 2324	20 October 2015
JACKSON Benjamin Anthony	7 Prince Albert Road Sydney 2000	8 October 2015
KITTO Thomas James	11/142 Railway Street Cooks Hill 2300	30 October 2015
SIMPSON Christopher Thomas	90 Bluff Road Emerald Beach 2456	22 October 2015
SRECKOVIC Benjamin Peter	Suite 5, 97 Shellharbour Rd Warilla 2528	10 November 2015
WARDS James Thomas	99 Phillip Street Parramatta 2150	30 October 2015
YOUMAN Timothy James	84 Brisbane Street Tamworth 2340	4 November 2015
DJ MOONEY President		
MC SPITERI Registrar		

**SURVEYING AND SPATIAL
INFORMATION ACT 2002**

Registration of Surveyors

Pursuant to the provisions of the *Surveying and Spatial Information Act 2002*, section 10 (1) (a), the undermentioned persons have been Registered as a Mining Surveyor (Open Cut) in New South Wales under the *Mutual Recognition Act 1992* from the dates shown.

Name	Address	Effective Date
BLINCO Andrew George	287 Halford Street Frenchville QLD 4701	2 November 2015
McGINTY Justin Philip	4 Boland Place Emerald QLD 4720	6 October 2015
DJ MOONEY President		
MC SPITERI Registrar		

**SURVEYING AND SPATIAL
INFORMATION ACT 2002**

Registration of Surveyors

Pursuant to the provisions of the *Surveying and Spatial Information Act 2002*, section 10 (1) (a), the undermentioned persons have been Registered as a Land Surveyor in New South Wales under the *Mutual Recognition Act 1992* from the dates shown.

Name	Address	Effective Date
FRANKS Christopher Scott	12 Glenshael Court Strathfieldsaye Bendigo VIC 3551	13 October 2015
GRAEVE Kerran Max	38 Brookhollow Avenue Baulkham Hills 2153	29 October 2015
JONES Gordon Elliott	PO Box Shelley WA 6148	3 November 2015
DJ MOONEY President		
MC SPITERI Registrar		

**SURVEYING AND SPATIAL
INFORMATION ACT 2002**

Registration of Surveyors

Pursuant to the provisions of the *Surveying and Spatial Information Act 2002*, section 10 (1) (a), the undermentioned persons have been Registered as a Mining Surveyor Unrestricted in New South Wales from the dates shown.

Name	Address	Effective Date
CHALLINOR Christopher David	PO Box 649 Orange 2800	4 November 2015
NAUGHTON Perry Cameron	44 Stanleigh Street West Wollongong 2500	9 November 2015
SHERRITT James Kydd	Putty Road Singleton 2330	28 October 2015

WORKERS COMPENSATION COMMISSION RULES

Workplace Injury Management and Workers Compensation Act 1998

Order under section 364

I, Victor Dominello, Minister for Innovation and Better Regulation, pursuant to section 364 of the *Workplace Injury Management and Workers Compensation Act 1998*, do by this my Order amend the *Workers Compensation Commission Rules 2011* in the manner set out in the Schedule hereto.

These amendments take effect on and from 13 November 2015.

VICTOR DOMINELLO

Minister for Innovation and Better Regulation

Amendments to Workers Compensation Commission Rules 2011

Rule	Amendment
Rule 1.3	Subrule 1.3 (4) Delete “WorkCover Guideline”. Insert “Workers Compensation Guideline”. Subrule 1.3 (5) Delete “WorkCover Guideline”. Insert “Workers Compensation Guideline”.
Rule 1.4	Delete “ Authority means WorkCover Authority of New South Wales constituted by section 14 of the <i>Workplace Injury Management and Workers Compensation Act 1998</i> .” Insert: “ Authority means the State Insurance Regulatory Authority constituted under the <i>State Insurance and Care Governance Act 2015</i> .”
Rule 8.2 (1)	Delete “Claims Branch, WorkCover NSW, Level 4”. Insert “Claims Branch, State Insurance Regulatory Authority”.
Rule 8.2 (2)	Delete “WorkCover NSW”. Insert “State Insurance Regulatory Authority”
Part 9 Heading	Delete “other than by application to resolve a dispute”. Insert: “for expedited assessment”.
9.1 (1)	Delete “other than by way of an application to resolve a dispute.” Insert: “for expedited assessment.”
Rule 9.1 (2)	Delete “WorkCover Guidelines”. Insert “Workers Compensation Guideline”.
Rule 9.2 (5)	Delete rule 9.2 (5). Insert: “(5) The respondent in any proceedings commenced in accordance with this Part may lodge a reply and serve an unsealed copy of the reply on the applicant no later than 3 working days before the date of the first teleconference set down by the Registrar.”
Rule 9.3 (7)	Delete “lead”. Insert “led”
Rule 9.7 (5)	Delete rule 9.7 (5). Insert: “(5) The respondent in any proceedings commenced in accordance with this Part may lodge a reply and serve an unsealed copy of the reply on the applicant no later than 3 working days before the date of the first teleconference set down by the Registrar.”
Rule 9.8	Insert after rule 9.8 (2): “(3) Where a party requests that the Registrar refer a dispute under section 308 (1) (b) of the 1998 Act, the request must include reasons for seeking the dispute be referred for determination by the Commission and the reasons for not complying with the recommendation.”
Rule 9.9	Delete rule 9.9
Rule 9.10	Delete rule 9.10
Part 10 Heading	Delete “by application to resolve a dispute”. Insert “other than for expedited assessment”.
Rule 10.1	Delete “by way of application to resolve a dispute”. Insert “other than for expedited assessment”.

Rule	Amendment
Rule 10.2	<p>Delete Rule 10.2 and replace with the following:</p> <p>“(1) The Registrar is not to accept a dispute for referral for determination by the Commission unless:</p> <ul style="list-style-type: none"> (a) the dispute application is accompanied by a certificate signed by the applicant, or the applicant’s legal practitioner or agent, that the dispute is not prevented from being referred for determination by the Commission by the operation of any provision of Part 4 of Chapter 7 of the 1998 Act, and (b) the Registrar is satisfied that the dispute is not so prevented from being referred. <p>(2) Within 7 days after the Registrar registers a dispute application, the applicant must serve a sealed copy of the application on the respondent and any other party to the proceedings.</p> <p>(3) If the respondent is an employer (but not a self-insurer), the applicant must also serve a sealed copy of the application on the employer’s insurer.</p> <p>(4) Where in respect of a dispute application:</p> <ul style="list-style-type: none"> (a) a respondent has not lodged a reply in accordance with these rules, and (b) the applicant has not lodged a certificate of service certifying service of the application on that respondent in accordance with these rules, <p>the proceedings as against that respondent are deemed to have been struck out, and no further step may be taken in the proceedings unless the proceedings are restored.</p> <p>(5) The Commission or Registrar may, on application by a party and on terms, restore any proceedings deemed to have been struck out under subrule (4).”</p>
Rule 10.3 Heading	<p>Delete “with application or reply”. Insert “in proceedings”</p>
Rule 10.3	<p>Delete subrule 10.3 (1). Insert:</p> <p>“(1) For the purposes of section 290 of the 1998 Act, a party to proceedings must lodge and serve, with the dispute application or reply, all information and documents on which the party proposes to rely and that are in the possession or control of the party, and that have not been lodged by a party in the current proceedings and:</p> <ul style="list-style-type: none"> (a) where the proceedings are commenced by a worker, a written statement of the evidence to be given by the worker, signed by the worker; and (b) where the proceedings include a claim for weekly payments of compensation, a schedule of all weekly payments of compensation paid including the amounts and periods.”
Rule 10.3	<p>Delete subrules 10.3 (2) to (5). Insert:</p> <p>“(2) Subject to subrules (3)–(4), a party may not introduce evidence that has not been lodged and served as required by subrule (1) or has not been provided to any other party as required by the 1998 Act or any Regulation or Workers Compensation Guideline made under that Act.</p> <p>(3) where a party wishes to rely on a document not lodged and served in compliance with section 290 of the 1998 Act and subrule (1), the party must:</p> <ul style="list-style-type: none"> (a) as soon as practicable after becoming aware of the document or obtaining possession of the document, serve a copy on all other parties; and (b) not later than 5 working days prior to a medical assessment or telephone conference, on one occasion only and by the approved form, lodge all documents not previously lodged; and (c) not later than 5 working days prior to an arbitration hearing, on one occasion only and by the approved form, lodge all documents not previously lodged. <p>(4) The Commission may, if it is satisfied that it is necessary to do so in the interests of justice, allow a party to introduce evidence that the party would otherwise be prevented from introducing because of the operation of subrule (2) provided the party complies with subrule (3) or the Commission gives the party leave to lodge additional documents.”</p>

Rule	Amendment
Rule 10.5	<p>Insert:</p> <p>“10.5 Applications in the case of death of a worker</p> <p>(1) In proceedings for lump sum compensation under section 25 of the 1987 Act, the following persons shall be joined as respondents:</p> <ul style="list-style-type: none"> (a) the personal representative (if any) of the worker, if that personal representative is not already an applicant, (b) if the proceedings are brought by or on behalf of only some of the dependants, the other dependants, and (c) any other person claiming to be a dependant. <p>(2) Part 11 of these Rules applies to an application to join a person or persons in accordance with subrule (1).”</p>
Rule 10.6	<p>Insert:</p> <p>“10.6 Registration of commutation agreements</p> <p>(1) In this rule, commutation agreement means an agreement referred to in section 87F of the 1987 Act.</p> <p>(2) A party to a commutation agreement may apply for registration of the agreement by lodging:</p> <ul style="list-style-type: none"> (a) a copy of the agreement, and (b) an application for registration of the agreement, including evidence that the requirements of section 87F (2) of the 1987 Act have been complied with, and having attached to it the relevant certificate issued by the Authority as referred to in section 87EA (1) of that Act. <p>(3) If a commutation agreement for which an application is made for registration is incomplete or otherwise defective, the Registrar may reject the application, and in such case the application may be lodged again after the defect is rectified.”</p>
Rule 12.1	<p>Delete “WorkCover Guidelines”. Insert “Workers Compensation Guideline”.</p>
Rule 13.4 (2)	<p>In 13.4 (2) (a) Delete “WorkCover Guidelines”. Insert “Workers Compensation Guideline”.</p> <p>In 13.4 (2) (b) Delete “established under section 154A of the 1987 Act”</p> <p>Insert after rule 13.4 (2) (b):</p> <p>“, or</p> <p>(c) pursuant to any authority a worker has provided to the employer or insurer to obtain documents from a third party, unless there has been a failure to comply with a request by a third party, or special reasons prevented the employer or insurer from acting on that authority.”</p>
Rule 15.5	<p>After rule 15.5 (1), insert new subrule (2):</p> <p>“(2) In respect of ‘pre-injury average weekly earnings’, the particulars of such earnings should specify the relevant figures from time to time, having regard to the matters specified in sections 44C, 44D, 44E, 44F, 44G, 44H and 44I of the 1987 Act.”</p> <p>Renumber the existing subrules (2) and (3) to subrules (3) and (4) respectively.</p> <p>In subrule (4), Delete “(2)”. Insert “(3)”</p>
Rule 15.6 (1) (c)	<p>Delete “lead”. Insert “led”.</p>
Rule 16.2 (5)	<p>Delete “14 days”. Insert “7 days”:</p>
Rule 17.2 (2) (a)	<p>Delete “WorkCover Guidelines”. Insert “Workers Compensation Guideline”.</p>
Rule 17.7 (3) and (4)	<p>17.7 (3) Delete “2 working days”. Insert “7 days”.</p> <p>17.7 (4) Delete “7 days”. Insert “14 days”.</p>
Rule 17.8 (6)	<p>Delete “2 working days”. Insert “7 days”.</p>

Rule	Amendment
Rule 18.4 (5)	<p>Delete rule 18.4 (5). Insert:</p> <p>“(5) An administrator or executor of an estate of a deceased person may continue or defend proceedings in like manner as if he or she were a party claiming or defending in his or her own right. If it appears to the Commission that a deceased person was interested, or that the estate of the deceased person is interested, in any matter in question in the proceedings and there is no personal representative, the Commission may appoint the administrator or executor of the estate duly appointed by the Supreme Court, with the person’s consent, to represent the estate for the purposes of the proceedings.”</p>

COUNCIL NOTICES

BATHURST REGIONAL COUNCIL

ROADS ACT 1993
Section 10

Dedication of Land as a Public Road

Notice is hereby given that in accordance with section 10 of the *Roads Act 1993*, the land described in the Schedule below is dedicated as a Public Road.

DAVID SHERLEY, General Manager, Bathurst Regional Council, Private Mail Bag 17, Bathurst NSW 2795

Schedule

Lot 8 in DP 1195743 being land situated on The Bridle Track, Duramana. [8259]

BATHURST REGIONAL COUNCIL

ROADS ACT 1993
Section 10

Dedication of Land as a Public Road

Notice is hereby given that in accordance with section 10 of the *Roads Act 1993*, the land described in the Schedule below is dedicated as a Public Road.

DAVID SHERLEY, General Manager, Bathurst Regional Council, Private Mail Bag 17, Bathurst NSW 2795

Schedule

Lot 19 in DP 1194111 being land situated on Sofala Road, Wiagdon. [8260]

GUYRA SHIRE COUNCIL

ROADS ACT 1993
Section 10

Dedication of Land as a Public Road

Notice is hereby given that in accordance with section 10 of the *Roads Act 1993*, the land described in the Schedule below is dedicated as a Public Road.

PETER STEWART, General Manager, Guyra Shire Council, Bradley Street, Guyra NSW 2365.

Schedule

Lot 67 in DP 329515
Lot 1 in DP 329604
Lot 1 in DP 329510
Lot 1 in DP 334582 being land known as Nielson Street, Guyra, New South Wales. [8261]

LAKE MACQUARIE CITY COUNCIL

ROADS ACT 1993
Naming of Roads

Notice is hereby given that Lake Macquarie City Council, pursuant to section 162 of the *Roads Act 1993*, has officially named the road(s) as shown hereunder:

Name	Locality
MOFFITT PLACE	Morisset

Description

Private road within a proposed community title subdivision on Lot 201 unregistered subdivision of Lot C DP 443445 Goodwins Road Morisset

BRIAN BELL, General Manager, Lake Macquarie City Council, Box 1906, HRMC NSW 2310
GNB Ref: 0127 [8262]

MID-WESTERN REGIONAL COUNCIL

ROADS ACT 1993
Section 10

Dedication of Land as Public Road

Pursuant to section 10 of the *Roads Act 1993*, Mid-Western Regional Council hereby dedicates the land as detailed in the Schedule below as public road.

BRADLEY ALLAN CAM, General Manager, Mid-Western Regional Council, 86 Market Street, Mudgee NSW 2850

Schedule

Lot 52 Deposited Plan 1205480, Parish of Mudgee, County of Wellington, being land situated at 60 Fairydale Lane, Caerleon. [8263]

SHOALHAVEN CITY COUNCIL

ROADS ACT 1993
Naming of Roads

Notice is hereby given that Shoalhaven City Council, pursuant to section 162 of the *Roads Act 1993*, has officially named the road(s) as shown hereunder:

Name	Locality
COOYOYO CLOSE	Ulladulla

Description

New road created as part of the subdivision of Lot 11 DP 1088911 off Gadara Place.

Name	Locality
GADARA PLACE	Ulladulla

Description

New road created as part of the subdivision of Lot 11 DP 1088911 off White Gum Road.

RUSS PIGG, General Manager, Shoalhaven City Council,
PO Box 42, Nowra 2541
GNB Ref: 0121 [8264]

WINGECARRIBEE SHIRE COUNCIL

ROADS ACT 1993

LAND ACQUISITION (JUST TERMS
COMPENSATION) ACT 1991

Notice of Compulsory Acquisition of Land

Wingecarribee Shire Council declares with the approval of His Excellency the Governor that the land described in the Schedule below, excluding any mines or deposits of minerals in the land, is acquired by compulsory process in accordance with the provisions of the *Land Acquisition (Just Terms Compensation) Act 1991* for road widening.

Dated at Moss Vale this 18th day of November 2015

ANN PRENDERGAST, General Manager, Wingecarribee Shire Council

Schedule

Lot 111 DP 1199251 [8265]

WOLLONGONG CITY COUNCIL

ROADS ACT 1993
Section 10

Notice of Dedication of Land as Public Road

Notice is hereby given that pursuant to section 10 of the *Roads Act 1993*, the land described in the Schedule below is hereby dedicated as public road.

D FARMER, General Manager, Wollongong City Council,
Locked Bag 8821, Wollongong DC NSW 2500.

Schedule

Lot 101 DP 1198174
Lots 241 and 242 DP 1197791
Lot 100 DP 1208739 [8266]

PRIVATE ADVERTISEMENTS

ESTATE NOTICES

NOTICE OF INTENDED DISTRIBUTION OF ESTATE

Any person having any claim upon the estate of LEE MAY TAPE late of Regis Delphi House, 27 Redman Parade, Belmore, who died on 27 February 2015 must send particulars of the claim to the executor, care of Cleary Solicitors, 9 Broken Bay Road, Ettalong Beach NSW 2257 [DX 8809 Woy Woy] within 31 days from publication of this notice. After that time and after six months from the date of death of the deceased the assets of the estate distributed having regard only to the claims, including an application or notice of intended application for a family provision order, of which at the time of conveyance or distribution the executor had notice. Probate was granted in New South Wales on 27 April 2015. [8267]