



# *Government Gazette*

of the State of

New South Wales

**Number 82**

**Friday, 14 October 2016**

---

The *New South Wales Government Gazette* is the permanent public record of official notices issued by the New South Wales Government. It also contains local council and other notices and private advertisements.

The Gazette is compiled by the Parliamentary Counsel's Office and published on the NSW legislation website ([www.legislation.nsw.gov.au](http://www.legislation.nsw.gov.au)) under the authority of the NSW Government. The website contains a permanent archive of past Gazettes.

To submit a notice for gazettal – see [Gazette Information](#).

# GOVERNMENT NOTICES

## Planning and Environment Notices

### ENVIRONMENTAL PLANNING AND ASSESSMENT (LOCAL INFRASTRUCTURE LEVIES) DIRECTION 2015

under the

Environmental Planning and Assessment Act 1979

I, the Minister for Planning, in pursuance of section 94E of the *Environmental Planning and Assessment Act 1979*, give the following Direction.

Dated: 14th April, 2016

ROB STOKES, MP  
Minister for Planning

#### 1 Name of Direction

This Direction is the *Environmental Planning and Assessment (Local Infrastructure Levies) Direction 2015*.

#### 2 When Direction takes effect

This Direction takes effect on and from its date of publication in the Gazette.

#### 3 Consent authorities to which Direction is given

- (1) This Direction is given to all consent authorities.
- (2) This Direction also applies to any joint regional planning panel when exercising consent authority functions of one or more councils.

#### 4 Prohibition on levy where s 94 contribution required

If a development contribution under section 94 of the *Environmental Planning and Assessment Act 1979* has been required in respect of the subdivision of land (**initial subdivision**), a levy under section 94A of that Act may not be required in respect of any other development on the land, unless that other development will, or is likely to, increase the demand for public amenities or public services beyond the increase in demand attributable to the initial subdivision.

#### 5 Revocation of existing Directions in respect of local infrastructure contributions

The following directions under section 94E of the *Environmental Planning and Assessment Act 1979* are revoked:

- (a) the direction that was given by the then Minister for Planning, the Honourable Frank Sartor, M.P., and dated 10 November 2006 (**2006 Direction**), in relation to levies under section 94A of the Act,
- (b) the direction given by the then Minister for Planning, the Honourable Kristina Keneally, M.P., and dated 9 September 2009, in relation to levies under section 94A, and other local infrastructure contributions under section 94, of the Act for projects carried out under the Building Education Revolution program.

#### 6 Savings provision

This Direction does not affect the operation of any condition of development consent that was imposed in relation to the subdivision of land as referred to in clause 2 (e) of the 2006 Direction.

#### Note.

Section 94EC (1A) of the *Environmental Planning and Assessment Act 1979* provides as follows:

The imposition of a condition by an accredited certifier as authorised by a contributions plan is subject to compliance with any directions given under section 94E (1) (a), (b) or (d) with which a council would be required to comply if issuing the complying development certificate concerned.

### NATIONAL PARKS AND WILDLIFE ACT 1974

Deua Catchment Parks

Draft Plan of Management

A draft plan of management for Deua Catchment Parks is on exhibition until **13 February 2017**. This draft plan covers Berlang and Majors Creek State Conservation Areas and Frogs Hole Nature Reserve.

The plan may be viewed at:

- National Parks and Wildlife Service (NPWS) Narooma Office (corner Graham and Burrawang Streets, Narooma)
- Braidwood library (Park Lane, Braidwood)
- Office of Environment and Heritage (OEH) Customer Centre (Level 14, 59–61 Goulburn St, Sydney)
- OEH 'Have your say' website <https://engage.environment.nsw.gov.au>.

Submissions on the plan must be received by 13 February 2017 by:

- email to [npws.parkplanning@environment.nsw.gov.au](mailto:npws.parkplanning@environment.nsw.gov.au); or
- mail to NPWS Planner, Deua Catchment Parks, PO Box 707, Nowra NSW 2541, or
- using the online form on the OEH 'Have your say' website.

All submissions received by NPWS are a matter of public record and are available for public inspection upon request. Your comments on this plan may contain information that is defined as 'personal information' under the *NSW Privacy and Personal Information Protection Act 1998*. The submission of personal information with your comments is voluntary.

NATIONAL PARKS AND WILDLIFE ACT 1974

Doodle Comer Aboriginal Place

Pursuant to section 84 of the *National Parks and Wildlife Act 1974*, I, the Minister for the Environment, being of the opinion that the place known as Doodle Comer is, and was, of special significance to Aboriginal culture, declare the lands described in Schedule “A” as an Aboriginal place.

The Aboriginal cultural values of Doodle Comer, which are significant to Wiradjuri and associated Aboriginal people today, include the rich natural environment, the local historic record of Aboriginal occupation, and sites associated with traditional Aboriginal activities. Doodle Comer has been noted since the 1870s as a place of abundant natural heritage, and was set aside for the preservation of wildfowl in 1896. Historic observations to the northwest and east of Doodle Comer in 1825 and in 1843 indicate there were groups of between 50 and 100 Aboriginal men, women and children in the local area. In the late 19th century there was an Aboriginal camp near the Doodle Comer homestead and people crossed Buckaringah Creek in bark canoes.

Doodle Comer Swamp is the largest wetland in the southern Riverina and hosts a wide variety of threatened birdlife, fauna and flora. This natural habitat, with its reliable source of water and food, proved an ideal traditional camping area for the Wiradjuri. The diverse range of Aboriginal sites in the area including burials and burial chambers, scarred trees, artefact scatters, ochre quarry, and a stone quarry attest to this traditional occupation.

Doodle Comer is part of a larger network of swamps and lagoons across the Riverina that formed a significant part of the cultural landscape, sustaining the Wiradjuri with an extensive range of resources, including plants and animals, for thousands of years.

Signed at Sydney this 7th day of June 2016

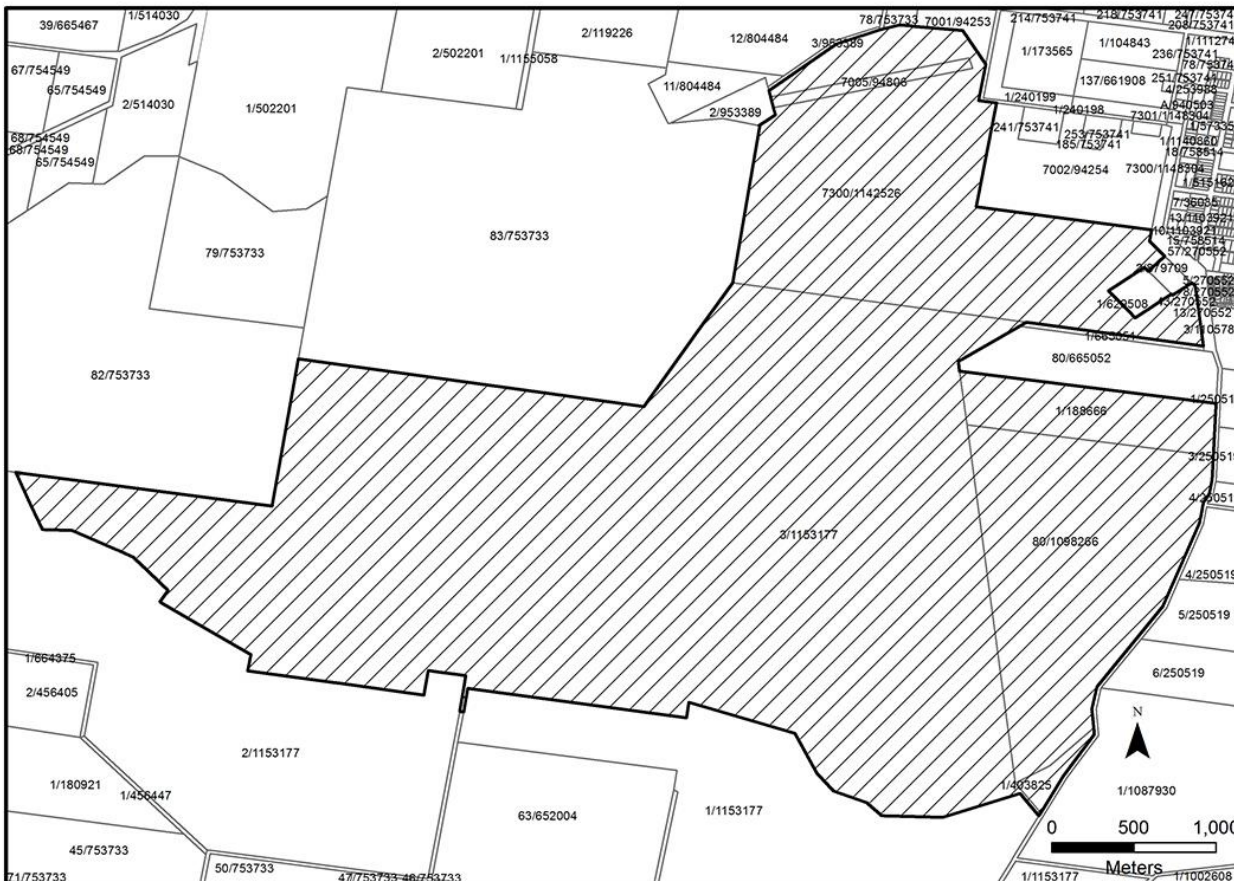
MARK SPEAKMAN SC, MP  
Minister for the Environment

Schedule “A”

Land District – Albury LGA – Greater Hume

County of Hume, Parish of Comer, Lot 3, DP 1153177; Lot 1, DP 188666; Lot 80, DP 1098266; Lot 7300, DP 1142526; Lot 7005, DP 94806; and County of Hume, Parish of Henty, Lot 1, DP 403825; approximately 1,333 hectares, being the area shown by hatching in the diagram following.

Papers: DOC15/300991



**NATIONAL PARKS AND WILDLIFE ACT 1974**

Moon Rock Aboriginal Place

Pursuant to section 84 of the *National Parks and Wildlife Act 1974*, I, the Minister for the Environment, being of the opinion that the place known as Moon Rock is, and was, of special significance to Aboriginal culture, declare the lands described in Schedule “A” as an Aboriginal Place.

Moon Rock is known to be a very important site used for the initiation of young men. The rock platform features a large array of engravings depicting different phases of the moon, tools and weapons used and animals caught and eaten in the area. The entire site is over 100 metres in length and over 20 metres in width with the engravings numbering over 50.

The engravings seen at Moon Rock represent different aspects of the local culture that were taught to the young men that were being initiated there. The young men would be led ceremoniously through the site where they would gain the knowledge of the older and previously initiated men, giving them higher status within their community.

The protection and preservation of this site is of high importance to the Metropolitan Local Aboriginal Land Council and the Aboriginal community within its boundaries as it is a representation of their culture, cultural practices and also their spiritual and religious beliefs, and provides tangible evidence of the Aboriginal occupation and use of the land in prehistoric and historic times.

Such places hold high importance to Aboriginal people as the passing down of knowledge through storytelling and initiation ceremonies were important stages of Aboriginal life. Sites such as Moon Rock hold significant Aboriginal cultural values and are a direct connection to country through the ancestors of the local Aboriginal community.

The main engraving site at Moon Rock is outstanding on the basis of its high number and broad range of motifs. It is a rare example of such clustering. This site is not only of local significance but also of importance to the archaeology of the broader Sydney region.

Signed at Sydney this 16th day of September 2016.

MARK SPEAKMAN SC, MP  
Minister for the Environment

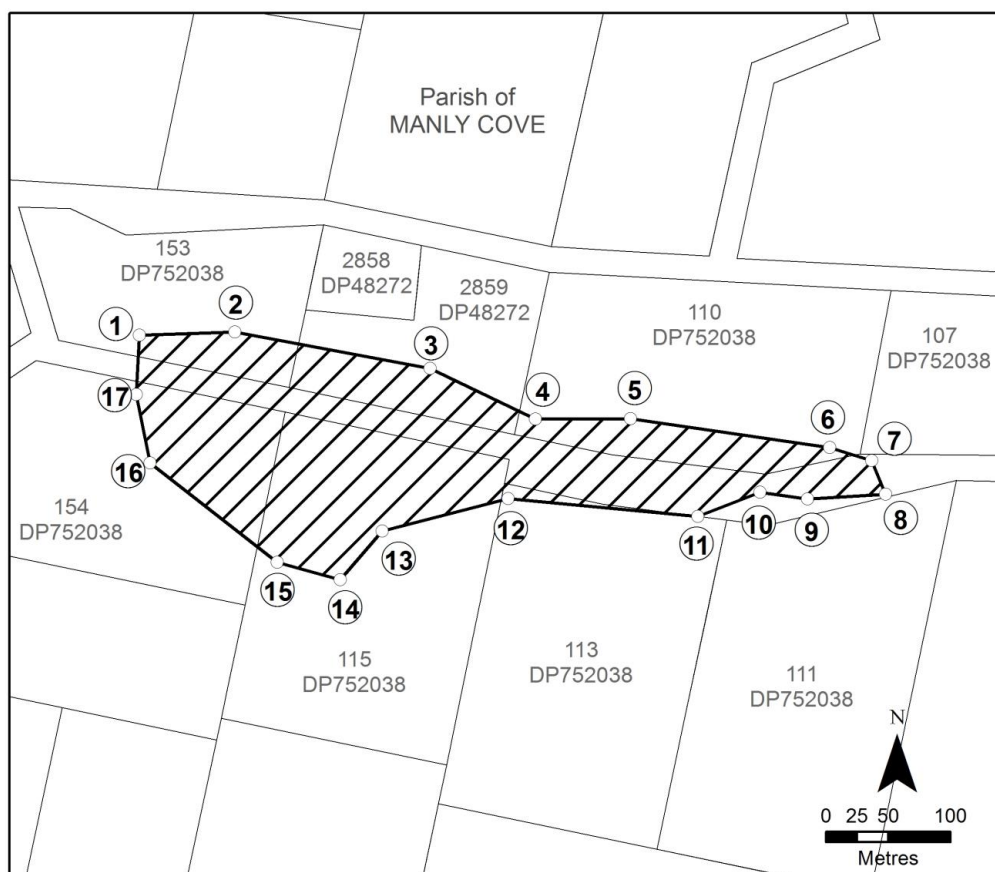
**Schedule “A”**

**Description**

*Land District – Metropolitan    LGA – Northern Beaches*

County of Cumberland, Parish of Manly Cove, part Lots 110, 113, 115, 153 and 154 in DP 752038 and part Lot 2859 in DP 48272, approximately 5.8 hectares, being the area shown hatched in the diagram below

Papers OEH DOC15/377859



**MGA Zone 56 COORDINATES**

POINT	EASTING	NORTHING	POINT	EASTING	NORTHING
1	336808.71	6268093.93	10	337311.95	6267997.20
2	336884.70	6268100.77	11	337263.36	6267974.99
3	337042.47	6268081.01	12	337111.07	6267980.32
4	337129.10	6268045.27	13	337011.70	6267948.53
5	337205.17	6268050.02	14	336980.63	6267907.62
6	337365.55	6268036.12	15	336929.49	6267918.63
7	337399.78	6268027.59	16	336823.03	6267992.03
8	337412.46	6268001.28	17	336808.86	6268046.43
9	337350.38	6267993.89			

**NATIONAL PARKS AND WILDLIFE ACT 1974**

Mungabareena Aboriginal Place

Pursuant to section 84 of the *National Parks and Wildlife Act 1974*, I, the Minister for the Environment, being of the opinion that the place known as Mungabareena is, and was, of special significance to Aboriginal culture, declare the lands described in Schedule “A” as an Aboriginal Place.

Mungabareena is situated on the southern traditional lands of the Wiradjuri speaking nation, beside the Murray River, just to the east of Albury city. It was the site of a 19th century campsite and ceremonial ground, and was traditionally called Mungabareena, which was translated from Wiradjuri in 1845 as follows: mun—something very (or abnormally) large; gabba—very tall talk; reena—favourable surroundings. Today, the word ‘Mungabareena’ is translated to mean ‘place of plenty talk’.

Indigenous people from the surrounding areas traditionally met near Mungabareena prior to crossing the river and travelling to the Alps to collect Bogong Moths in the summer. The natural resources available to the Wiradjuri included the Bogong moth, possum, fish, kangaroos, reptiles, fruit, nuts and seeds, tubers and various birds.

Wiradjuri Elders value Mungabareena as a place where business and meetings with neighbours took place, stories were shared and ceremonies and trade occurred. Today the area is important as a place where Wiradjuri people can practice and maintain culture, conduct ceremonies, hold gatherings, and practice traditional art forms on country and close to the city of Albury.



## Roads and Maritime Notices

### ROADS ACT 1993

#### LAND ACQUISITION (JUST TERMS COMPENSATION) ACT 1991

Notice of Compulsory Acquisition of Land at Concord in the City of Canada Bay Council Area and at Croydon, Haberfield and Ashfield in the Inner West Council Area

Roads and Maritime Services by its delegate declares, with the approval of His Excellency the Governor, that the land described in the schedule below is acquired by compulsory process under the provisions of the *Land Acquisition (Just Terms Compensation) Act 1991* for the purposes of the *Roads Act 1993*.

K DURIE  
Manager, Compulsory Acquisition & Road Dedication  
Roads and Maritime Services

#### Schedule

All those pieces or parcels of land situated in the City of Canada Bay Council and Inner West Council areas, Parish of Concord and County of Cumberland, shown as:

Lots 51 and 52 Deposited Plan 1219953, being parts of the land in Certificate of Title 5/170224 and said to be in the possession of Farah Georges and Saada Georges;

Lots 62 and 64 Deposited Plan 1219954, being parts of the land in Certificate of Title 1/86927 and said to be in the possession of Stanley Kwong Yui Kwok and Shin Chee Kwok (registered proprietors) and Westpac Banking Corporation (mortgagee);

Lots 63 and 65 Deposited Plan 1219954, being parts of the land in Certificate of Title 1/562821 and said to be in the possession of John Jiang Li and Yue Qun Tan (registered proprietors) and Westpac Banking Corporation (mortgagee);

Lots 73 and 76 Deposited Plan 1219955, being parts of the land in Certificate of Title A/369093 and said to be in the possession of Bonnie Soo and Edwin Hok Man Lau (registered proprietors) and ING Bank (Australia) Limited (mortgagee);

Lots 74 and 77 Deposited Plan 1219955, being parts of the land in Certificate of Title B/369093 and said to be in the possession of ES Developments Pty Ltd (registered proprietor) and Mattriver International Limited (mortgagee);

Lots 66 and 72 Deposited Plan 1219960, being parts of the land in Certificate of Title B/75573 and said to be in the possession of Jennifer Ann Lee;

Lots 67 and 73 Deposited Plan 1219960, being parts of the land in Certificate of Title 1/632659 and said to be in the possession of Edward Lee;

Lots 68 and 74 Deposited Plan 1219960, being parts of the land in Certificate of Title B/340307 and said to be in the possession of Francesco Peronace and Rosamaria Peronace (registered proprietors) and Citigroup Pty Limited (mortgagee);

Lots 69 and 75 Deposited Plan 1219960, being parts of the land in Certificate of Title 1/655999 and Lots 70 and 76 Deposited Plan 1219960, being parts of the land in Certificate

of Title 1/656000 said to be in the possession of Francesco Peronace and Rosamaria Peronace (registered proprietors) and St George Bank Limited (mortgagee);

Lots 27 and 34 Deposited Plan 1219834, being parts of the land in Certificate of Title 14/2/4501 and said to be in the possession of Demosthenus Papachristoforou and Julie Lorna Donald (registered proprietors) and Australia and New Zealand Banking Group Limited (mortgagee);

Lots 28 and 35 Deposited Plan 1219834, being parts of the land in Certificate of Title 15/2/4501 and said to be in the possession of Kyriacos Kourasias and Sofoula Kourasias;

Lots 29 and 36 Deposited Plan 1219834, being parts of the land in Certificate of Title 16/2/4501 and said to be in the possession of Simon Lok Chan and Hong Chang (registered proprietors) and National Australia Bank Limited (mortgagee);

Lots 30 and 37 Deposited Plan 1219834, being parts of the land in Certificate of Title 17/2/4501 and said to be in the possession of Lillo James Caristi;

Lots 32 and 39 Deposited Plan 1219834, being parts of the land in Certificate of Title 18/2/4501 and said to be in the possession of Betty Bell;

Lots 31 and 38 Deposited Plan 1219834, being parts of the land in Certificate of Title 19/2/4501 and said to be in the possession of Sebastiano Musso and Carmela Musso;

Lots 61 and 80 Deposited Plan 1220238, being parts of the land in Certificate of Title 1/7617 and said to be in the possession of Theodora Makaritis;

Lots 62 and 81 Deposited Plan 1220238, being parts of the land in Certificate of Title 2/7617 and said to be in the possession of Barbar Assoni and Josephine Assoni (registered proprietors) and National Australia Bank Limited (mortgagee);

Lots 63 and 82 Deposited Plan 1220238, being parts of the land in Certificate of Title 3/7617 and said to be in the possession of Filippas Minas and Anna Minas;

Lots 64 and 83 Deposited Plan 1220238, being parts of the land in Certificate of Title 4/7617 and said to be in the possession of Ji Hong Jiang and Xiu Juan Lai;

Lots 65 and 84 Deposited Plan 1220238, being parts of the land in Certificate of Title 5/7617 and said to be in the possession of Giuseppe Perri and Settinia Perri;

Lots 66 and 85 Deposited Plan 1220238, being parts of the land in Certificate of Title 6/7617 and said to be in the possession of Amir Tadros and Carol Vicki Tadros (registered proprietors) and National Australia Bank Limited (mortgagee);

Lots 67 and 86 Deposited Plan 1220238, being parts of the land in Certificate of Title 7/7617 and said to be in the possession of Placido Galtieri and Maria Rosa Galtieri (registered proprietors) and Westpac Banking Corporation (mortgagee);

Lots 56 and 75 Deposited Plan 1220238, being parts of the land in Certificate of Title 15/10190 and said to be in the possession of Qi Biao Tang and Yuanqun Liu (registered proprietors) and National Australia Bank Limited (mortgagee);

Lots 55 and 74 Deposited Plan 1220238, being parts of the land in Certificate of Title 16/10190 and said to be in the possession of Joseph Aoun;

Lots 54 and 73 Deposited Plan 1220238, being parts of the land in Certificate of Title 17/10190 and said to be in the possession of Mahmut Askin Baran and Aysel Baran;

Lots 53 and 72 Deposited Plan 1220238, being parts of the land in Certificate of Title 18/10190 and said to be in the possession of Yee Kwai Wong and Fuk Yan Cheung;

Lots 52 and 71 Deposited Plan 1220238, being parts of the land in Certificate of Title 19/10190 and said to be in the possession of Peter Leslie Feld;

Lots 51 and 70 Deposited Plan 1220238, being parts of the land in Certificate of Title 20/10190 and said to be in the possession of Max Wadie Max and Erin Suzanne Max;

Lots 50 and 69 Deposited Plan 1220238, being parts of the land in Certificate of Title 21/10190 and said to be in the possession of Raffaele D'Aversa;

Lots 49 and 68 Deposited Plan 1220238, being parts of the land in Certificate of Title 22/10190 and said to be in the possession of David Wei Ju and Hui-Chuan Tsai (registered proprietors) and ING Bank (Australia) Limited (mortgagee);

Lots 57 and 76 Deposited Plan 1220238, being parts of the land in Certificate of Title D/311220 and said to be in the possession of Sung Yong Kim and Chin Yi Hwang (registered proprietors) and Westpac Banking Corporation (mortgagee);

Lots 59 and 78 Deposited Plan 1220238, being parts of the land in Certificate of Title 4/15401 and said to be in the possession of Yuetao Shan (registered proprietor) and Westpac Banking Corporation (mortgagee);

Lots 58 and 77 Deposited Plan 1220238, being parts of the land in Certificate of Title 5/15401 and said to be in the possession of John Francis Climpson;

Lots 53 and 55 Deposited Plan 1220249, being parts of the land in Certificate of Title CP/SP65990 and said to be in the possession of The Owners – Strata Plan No 65990;

Lots 52 and 54 Deposited Plan 1220249, being parts of the land in Certificate of Title 101/1028672 and said to be in the possession of Paula Dunn (registered proprietor) and Westpac Banking Corporation (mortgagee);

Lots 63 and 65 Deposited Plan 1220258, being parts of the land in Certificate of Title 104/868406 and said to be in the possession of Inner West Council;

Lots 62 and 64 Deposited Plan 1220258, being parts of the land in Certificate of Title 4/866658 and said to be in the possession of Sydney Water;

Lots 46 and 56 Deposited Plan 1220227, being parts of the land in Certificate of Title 29/11724 and said to be in the possession of Keith Chun Kei Chan and Jenny Nguyet Quynh Chan (registered proprietors) and Commonwealth Bank of Australia (mortgagee);

Lots 45 and 55 Deposited Plan 1220227, being parts of the land in Certificate of Title 28/11724 and said to be in the possession of Martin Frank;

Lots 44 and 54 Deposited Plan 1220227, being parts of the land in Certificate of Title 27/11724 and said to be in the possession of Voula Kostopoulos;

Lots 40 and 50 Deposited Plan 1220227, being parts of the land in Certificate of Title 26/11724 and said to be in the possession of Maria Moskovakis;

Lots 41 and 51 Deposited Plan 1220227, being parts of the land in Certificate of Title 25/11724 and said to be in the possession of George Parliaros (registered proprietor) and National Australia Bank Limited (mortgagee);

Lots 42 and 52 Deposited Plan 1220227, being parts of the land in Certificate of Title 24/11724 and said to be in the possession of Nick Giannisis and Connie Giannisis (registered proprietors) and Commonwealth Bank of Australia (mortgagee);

Lots 43 and 53 Deposited Plan 1220227, being parts of the land in Certificate of Title 23/11724 and said to be in the possession of Pio Carniel and Rosa Carniel;

Lots 47 and 57 Deposited Plan 1220227, being parts of the land in Certificate of Title 20/11724 and said to be in the possession of Gail Denise Wightman;

Lots 48 and 58 Deposited Plan 1220227, being parts of the land in Certificate of Title 19/11724 and said to be in the possession of Robert Louis Vilensky and Clare McCarthy (registered proprietors) and Credit Union Australia Limited (mortgagee);

Lots 49 and 59 Deposited Plan 1220227, being parts of the land in Certificate of Title 18/11724 and said to be in the possession of Guochang Sun and Jin Ye (registered proprietors) and Australia and New Zealand Banking Group Limited (mortgagee);

Lots 25 and 30 Deposited Plan 1220668, being parts of the land in Certificate of Title E/30628 and said to be in the possession of Roy Laurence Gould;

Lots 26, 27, 31 and 32 Deposited Plan 1220668, being parts of the land in Certificate of Title CP/SP63963 and said to be in the possession of The Owners – Strata Plan No 63963;

Lots 28 and 33 Deposited Plan 1220668, being parts of the land in Certificate of Title CP/SP22177 and said to be in the possession of The Owners – Strata Plan No 22177;

Lots 29 and 34 Deposited Plan 1220668, being parts of the land in Certificate of Title 10/129727 and said to be in the possession of Infants Home Ashfield (registered proprietor) and National Australia Bank Limited (mortgagee);

Lots 26 and 41 Deposited Plan 1220552, being parts of the land in Certificate of Title A/310545 and said to be in the possession of Keith Robert Holtum Dunkin (registered proprietor) and Commonwealth Bank of Australia (mortgagee);

Lots 27 and 42 Deposited Plan 1220552, being parts of the land in Certificate of Title B/310545 and said to be in the possession of Kang Ming Wang and Hui Wu (registered proprietors) and ING Bank (Australia) Limited (mortgagee);

Lots 28 and 43 Deposited Plan 1220552, being parts of the land in Certificate of Title C/310545 and said to be in the possession of Michele Fezza and Susan Mary Fezza (registered proprietors) and Westpac Banking Corporation (mortgagee);

Lots 29 and 44 Deposited Plan 1220552, being parts of the land in Certificate of Title D/310545 and said to be in the possession of Peter Robert Brittliff and Rachel Dominique



Brittliff (registered proprietors) and Newcastle Permanent Building Society Limited (mortgagee);

Lots 31 and 46 Deposited Plan 1220552, being parts of the land in Certificate of Title 1/309616 and said to be in the possession of Bunnings Properties Pty Ltd;

Lots 32 and 47 Deposited Plan 1220552, being parts of the land in Certificate of Title 2/309616 and said to be in the possession of Eunice Palmer;

Lots 33 and 48 Deposited Plan 1220552, being parts of the land in Certificate of Title 5/309478 and said to be in the possession of David John Pennycook and Mathew Ian Pennycook (registered proprietors) and National Australia Bank Limited (mortgagee);

Lots 34 and 49 Deposited Plan 1220552, being parts of the land in Certificate of Title 4/309478 and said to be in the possession of Randell Graham Vercoe (registered proprietor) and Australia and New Zealand Banking Group Limited (mortgagee);

Lots 35 and 50 Deposited Plan 1220552, being parts of the land in Certificate of Title 3/309478 and said to be in the possession of Glyn Ramon Edis (registered proprietor) and National Australia Bank Limited (mortgagee);

Lots 36 and 51 Deposited Plan 1220552, being parts of the land in Certificate of Title 2/309478 and said to be in the possession of Muirs Motors (Ashfield) Pty Limited (registered proprietor) and Australia and New Zealand Banking Group Limited (mortgagee);

Lots 37 and 52 Deposited Plan 1220552, being parts of the land in Certificate of Title 1/309478 and said to be in the possession of Muirs Motors (Ashfield) Pty Limited (registered proprietor) and Australia and New Zealand Banking Group Limited (mortgagee);

Lots 38 and 53 Deposited Plan 1220552, being parts of the land in Certificate of Title 1/305644 and said to be in the possession of Muirs Motors (Ashfield) Pty Limited (registered proprietor) and Australia and New Zealand Banking Group Limited (mortgagee);

Lots 30 and 45 Deposited Plan 1220552, being parts of the land in Certificate of Title 2/925218 and said to be in the possession of Chaohui Cai (registered proprietor) and National Australia Bank Limited (mortgagee);

Lots 25 and 40 Deposited Plan 1220552, being parts of the land in Certificate of Title E/310545 said to be in the possession of Inner West Council;

Lots 53, 54, 57 and 58 Deposited Plan 1220795, being parts of the land in Certificate of Title 15/1198802 and said to be in the possession of Muirs Motors (Ashfield) Pty Limited (registered proprietor) and Australia and New Zealand Banking Group Limited (mortgagee);

Lots 56 and 60 Deposited Plan 1220795, being parts of the land in Certificate of Title 1/965204 and said to be in the possession of Muirs Motors (Ashfield) Pty Limited;

Lots 28, 29, 30, 34, 46, 47, 48 and 52 Deposited Plan 1221218, being parts of the land in Certificate of Title Auto Consol 11121-236 and said to be in the possession of Muirs Motors (Ashfield) Pty Limited;

Lots 31, 32, 49 and 50 Deposited Plan 1221218, being parts of the land in Certificate of Title Auto Consol 7393-109 and said to be in the possession of Muirs Motors (Ashfield) Pty Limited;

Lots 33 and 51 Deposited Plan 1221218, being parts of the land in Certificate of Title 1/33524 and said to be in the possession of Muirs Motors (Ashfield) Pty Limited;

Lots 35 and 53 Deposited Plan 1221218, being parts of the land in Certificate of Title A/319332 and said to be in the possession of Muirs Motors (Ashfield) Pty Limited;

Lots 36 and 54 Deposited Plan 1221218, being parts of the land in Certificate of Title B/319332 and said to be in the possession of Muirs Motors (Ashfield) Pty Limited;

Lots 37 and 55 Deposited Plan 1221218, being parts of the land in Certificate of Title 10/1003 and said to be in the possession of Muirs Motors (Ashfield) Pty Limited;

Lots 38 and 56 Deposited Plan 1221218, being parts of the land in Certificate of Title 9/1003 and said to be in the possession of Armando Ruberto and Filippa Ruberto;

Lots 39 and 57 Deposited Plan 1221218, being parts of the land in Certificate of Title 1/311444 and said to be in the possession of Armando Ruberto and Filippa Ruberto;

Lots 44 and 62 Deposited Plan 1221218, being parts of the land in Certificate of Title CP/SP3415 and said to be in the possession of The Owners – Strata Plan No 3415; and

Lots 45 and 63 Deposited Plan 1221218, being parts of the land in Certificate of Title CP/SP43911 and said to be in the possession of The Owners – Strata Plan No 43911.

(RMS papers: SF2016/072108; RO SF2015/119031)

---

## Primary Industries Notices

---

### FISHERIES MANAGEMENT ACT 1994

Section 8 Notification – Fishing Closure  
Dusky Flathead – Hunter River

I, Geoff Allan, Deputy Director General Fisheries, with the delegated authority of the Minister for Primary Industries and the Director-General pursuant to sections 227 and 228 of the *Fisheries Management Act 1994* (“the Act”) and pursuant to section 8 of the Act do by this notification prohibit the taking of Dusky Flathead (*Platycephalus fuscus*), by all endorsement holders in the Estuary General Fishery, from the Hunter River and all its tributaries.

In this notification:

“Estuary General Fishery” means the share management fishery of that name, as described in Schedule 1 to the Act.

This fishing closure notification is effective for a period of 1 year commencing 1 October 2016 unless sooner amended or revoked.

Dated this day 30 of September 2016.

DR GEOFF ALLAN  
Deputy Director General Fisheries  
Department of Primary Industries  
(an office within the Department of Industry, Skills and Regional Development)

---

### PLANT DISEASES (RICE BIOSECURITY ZONE) ORDER 2016

under the

PLANT DISEASES ACT 1924

I, Satendra Kumar, Director Plant Biosecurity and Product Integrity and Chief Plant Protection Officer with delegated authority in pursuance of sections 3A and 4 of the *Plant Diseases Act 1924*, being of the opinion that the importation, introduction or bringing of certain rice plants and other things into New South Wales is likely to introduce diseases and pests affecting rice, make the following Order regulating the importation, introduction or bringing of certain things into New South Wales or the New South Wales Rice Biosecurity Zone.

Dated this 12th day of October 2016

SATENDRA KUMAR  
Director Plant Biosecurity and Product Integrity and Chief Plant Protection Officer  
Department of Primary Industries  
(an office within the Department of Industry, Skills and Regional Development)  
(by delegation)

---

### PLANT DISEASES (RICE BIOSECURITY ZONE) ORDER 2016

under the

PLANT DISEASES ACT 1924

#### 1 Name of Order

This Order is the *Plant Diseases (Rice Biosecurity Zone) Order 2016*.

#### 2 Commencement

This Order commences on 21 October 2016.

#### 3 Definitions

In this Order:

**Certification Assurance Arrangement** means an arrangement approved by the Department of Primary Industries which enables a business accredited under the arrangement to certify that certain quarantine requirements have been satisfied for movement of certain host plant material to interstate and/or intrastate markets.

**Note:** An example of an approved Certification Assurance Arrangement is the Interstate Certification Assurance (ICA) Scheme.

*diseases and pests affecting rice* means any of the following organisms:

Common name	Scientific name
Bacterial grain rot or panicle blight	<i>Burkholderia glumae</i>
Bakanae	<i>Gibberella fujikuroi</i>
Golden apple snail	<i>Pomacea canaliculata</i>
Kernel smut of rice	<i>Tilletia barclayana</i>
Khapra beetle	<i>Trogoderma granarium</i>
Rice blast	<i>Magnaporthe grisea</i>
Rice water weevil	<i>Lissorhoptus oryzophilus</i>

*milled* means processed in such a way so as to remove the husk, bran and germ layers thereby rendering each grain incapable of germination.

*packaged* means sealing of the product or good within a bag or wrapper, material or any other thing that is used to transport or sell the rice product.

*Plant Health Assurance Certificate* means a document issued by a business accredited under a Certification Assurance Arrangement.

*Plant Health Certificate* means a document issued by:

- (a) an inspector appointed under section 11 (1) of the Act or a person authorised pursuant to section 11 (3) of the Act, or
- (b) a person authorised to issue such a certificate under a law of another State or Territory that relates to plant biosecurity.

*Rice Biosecurity Zone* means the land within the Local Government Areas of Balranald, Berrigan, Carrathool, Edward River, Federation (limited to that part of Federation that was formerly Urana), City of Griffith, Hay, Leeton, Murray River, Murrumbidgee and Narrandera.

*rice plant* means any plant belonging to the genera *Oryza* and *Zizania* including any part of any such plant whether processed or not other than:

- (i) rice flour, rice or meals containing rice that have been packaged in Australia and processed to be rendered free of micro-organisms that are capable of growing in the food in the normal conditions in which the food is held during storage and distribution (*commercial sterility*), or
- (ii) packaged food containing rice that has been processed (*heat treated*) by a combination of moisture with heat or pressure (or both) to achieve starch gelatinisation in the rice.

*starch gelatinisation* means to rupture the rice starch granules so the rice absorbs water which softens and swells the size of the rice grain.

*the Act* means the *Plant Diseases Act 1924*.

*used rice agricultural equipment* means any machinery or equipment that has been used in the production, harvesting, handling or processing of a rice plant.

*used rice packaging* means any covering or packaging that has contained or been in contact with a rice plant or used rice agricultural equipment.

#### 4 Certain rice that originated inside the Rice Biosecurity Zone and moved outside the Rice Biosecurity Zone within Australia

Pursuant to section 4 (1) of the Act, brown, coloured, wild or milled rice that originated in the Rice Biosecurity Zone and then moved outside the Rice Biosecurity Zone but within Australia must not be imported, introduced or brought into the Rice Biosecurity Zone unless the following conditions are met:

- (a) the rice is packaged before entering into the Rice Biosecurity Zone; and
- (b) the package is externally free of soil, rice plant and the visible presence of diseases and pests affecting rice; and
- (c) while outside the Rice Biosecurity Zone, the rice was stored in a facility that within the last five years had not stored, contained or handled any rice plant other than rice plant originating within the Rice Biosecurity Zone; and
- (d) the rice is accompanied by a Plant Health Certificate or a Plant Health Assurance Certificate certifying that the requirements in subclauses (a), (b) and (c) have been met.

#### 5 Imported milled white rice

Pursuant to section 4 (1) of the Act, imported milled white rice from outside Australia must not be imported, introduced or brought into the Rice Biosecurity Zone unless it is packaged in impermeable materials and is for human consumption.

**6 Used rice agricultural equipment**

Pursuant to section 4 (1) of the Act, used rice agricultural equipment must not be imported, introduced or brought into the Rice Biosecurity Zone unless the following conditions are met:

- (a) it has been:
  - (i) thoroughly cleaned to remove all soil and rice plant; and
  - (ii) disinfested by:
    - a. steam applied at a temperature above 100 degrees Celsius and accessing all surfaces, or
    - b. immersion in hot water for a minimum of 2 minutes at a temperature greater than 70 degrees Celsius; and
- (b) it is accompanied by a Plant Health Certificate or a Plant Health Assurance Certificate certifying that the conditions in subclause (a) have been met.

**7 Used rice packaging**

Pursuant to section 4 (1) of the Act, used rice packaging must not be imported, introduced or brought into the Rice Biosecurity Zone unless the requirements in subclauses (a) or (b) have been met:

- (a) the used rice package:
  - (i) has been thoroughly cleaned to remove all soil and rice plant; and
  - (ii) is made of impermeable materials; and
  - (iii) is accompanied by a Plant Health Certificate or Plant Health Assurance Certificate certifying that the requirements in subclauses (i) and (ii) have been met; or
- (b) the used rice packaging:
  - (i) only contains things that have been packaged in the Rice Biosecurity Zone; and
  - (ii) has been thoroughly cleaned to remove all soil and rice plant; and
  - (iii) is accompanied by a Plant Health Certificate or Plant Health Assurance Certificate certifying that the requirements in subclauses (i) and (ii) have been met.

**8 Prohibition of any snail of the genera *Pila* and *Pomacea***

Pursuant to section 4 (1) of the Act, the importation, introduction or bringing into the Rice Biosecurity Zone of any snail of the genera *Pila* and *Pomacea* is prohibited.

**9 Prohibition of diseases and pests affecting rice**

Pursuant to section 4 (1) of the Act, the importation, introduction or bringing into New South Wales of any of the diseases and pests affecting rice is prohibited.

---

**PLANT DISEASES (TOMATO YELLOW LEAF CURL VIRUS) ORDER 2016**

under the

PLANT DISEASES ACT 1924

I, Satendra Kumar, Director Plant Biosecurity and Product Integrity and Chief Plant Protection Officer, with the delegated authority in pursuance of section 3A and 4 of the *Plant Diseases Act 1924*, being of the opinion that the importation, introduction or bringing of certain host plant material into New South Wales is likely to introduce the disease tomato yellow leaf curl virus, make the following Order regulating the importation, introduction or bringing of certain plants into New South Wales.

Dated this 12th day of October 2016

SATENDRA KUMAR

Director Plant Biosecurity and Product Integrity and Chief Plant Protection Officer

Department of Primary Industries

(an office within the Department of Industry, Skills and Regional Development)

(by delegation)

---

**PLANT DISEASES (TOMATO YELLOW LEAF CURL VIRUS) ORDER 2016**

under the

PLANT DISEASES ACT 1924

**1 Name of Order**

This Order is the *Plant Diseases (Tomato Yellow Leaf Curl Virus) Order 2016*.

**2 Commencement**

This Order commences on 14 October 2016.

### 3 Definitions

In this Order:

**Area Freedom Certificate** means a certificate:

- (a) issued by an officer responsible for plant biosecurity in the State or Territory; and
- (b) certifying that the State or Territory, or part of the State or Territory, is free from TYLCV.

**Certification Assurance Arrangement** means an arrangement approved by the Department of Primary Industries which enables a business accredited under the arrangement to certify that certain quarantine requirements have been satisfied for movement of certain host plant material to interstate and/or intrastate markets.

**Note:** An example of an approved Certification Assurance Arrangement is the Interstate Certification Assurance (ICA) Scheme.

**Host plant** means any of the following plants (including any part of any such plant other than a seed, fruit or flower):

- (a) Tomato (*Lycopersicon esculentum*);
- (b) Bean (*Phaseolus vulgaris*);
- (c) Lisianthus (*Eustoma grandiflora*);
- (d) Lobed croton (*Croton lobatus*);
- (e) *Capsicum* spp.

**Note:** *Capsicum* spp. includes capsicum and chillies;

- (f) *Euphorbia* spp.

**Note:** *Euphorbia* spp. includes poinsettia; or

- (g) *Physalis* spp.

**Note:** *Physalis* spp. includes cape gooseberry.

**Plant Health Assurance Certificate** means a document issued by a business accredited under a Certification Assurance Arrangement.

**Plant Health Certificate** means a document issued by:

- (a) a person appointed to be an inspector pursuant to section 11 (1) or a person authorised pursuant to section 11 (3) of the Act, or
- (b) a person authorised to issue such a certificate under a law of another State or Territory that relates to plant biosecurity.

**Secure conditions** means one of the following:

- (a) unvented packages; or
- (b) shrink wrapped and sealed as a palletised unit; or
- (c) vented packages with the vents secured with gauze/mesh with a maximum aperture of 1 mm; or
- (d) fully enclosed under tarpaulins, hessian, shade cloth, mesh or other covering which provides a maximum aperture of 1 mm; or
- (e) fully enclosed or screened buildings, cool rooms, vehicles or other facilities free from gaps or other entry points greater than 1 mm.

**Silverleaf whitefly proof production facility** means a fully enclosed production facility where the internal, entry and exiting doors are sealable to prevent entry of silverleaf whitefly.

**the Act** means the *Plant Diseases Act 1924*.

**TYLCV** means tomato yellow leaf curl virus.

### 4 Prohibition of TYLCV host plant

Pursuant to section 4 (1) of the Act, host plants must not be imported, introduced or brought into New South Wales unless conditions (a) or (b) is met:

**Area where an Area Freedom Certificate is currently in force:**

- (a) an Area Freedom Certificate is currently in force in respect of the State or Territory or part of the State or Territory, where the plant was grown; or

**Area where no Area Freedom Certificate is currently in force:**

- (b) subclauses (i)–(vi) are satisfied:
  - (i) The host plant was grown:
    - (1) in a silverleaf whitefly proof production facility; or
    - (2) under a documented silverleaf whitefly treatment and weed control regime involving:
      - i. a program of chemicals registered for the control of silverleaf whitefly applied in accordance with the label or Australian Pesticides and Veterinary Medicines Authority permit; and
      - ii. the removal of weeds from inside the production areas and areas surrounding production areas; and

- (ii) in the case of material propagated vegetatively from cuttings, the mother plants from which the material was sourced have been tested every six months and found free of TYLCV; and
- (iii) the host plants have been inspected at a rate of:
  - (1) 600 units; or
  - (2) if the total number of plants is less than 600 units, all of the plants; and no silverleaf whitefly or symptoms of TYLCV have been detected; and
- (iv) The host plants are transported under secure conditions; and
- (v) The package containing TYCLV host plants is clearly labelled with:
  - (1) the name of the grower and address of the property on which the host plants were grown; and
  - (2) the name and address of the business that packed the host plants into the package; and
- (vi) The host plant is accompanied by a Plant Health Certificate or a Plant Health Assurance Certificate certifying that the conditions in subclause (i)–(v) are satisfied.

# Crown Lands Notices

1300 886 235 [www.crownland.nsw.gov.au](http://www.crownland.nsw.gov.au)

## ARMIDALE OFFICE

### NOTIFICATION OF CLOSING OF ROAD

In pursuance of the provisions of the *Roads Act 1993*, the road hereunder described is closed and the land comprised therein ceases to be a public road and the rights of passage and access that previously existed in relation to the road are extinguished. On road closing, title to the land comprising the former public road vests in the body specified in the Schedule hereunder.

The Hon NIALL BLAIR, MLC  
Minister for Lands and Water

#### Description

*Parish – Strathbogie North; County – Gough  
Land District – Glen Innes;  
LGA – Glen Innes Severn Council*

Roads Closed: Lots 3–11 DP 1190573 at Emmaville  
DPI File Reference: 13/04105

#### Schedule

On closing, the land within Lots 3–11 DP 1190573 will in part remain vested in Glen Innes Severn Council as operational land for the purposes of the *Local Government Act 1993* and in part remain vested in the Crown under the *Crown Lands Act 1989*, to be given to Glen Innes Severn Council for use in compensation under section 44 *Roads Act 2016*.

Councils reference: Jose House Road.

### APPOINTMENT OF TRUST BOARD MEMBERS

Pursuant to section 93 of the *Crown Lands Act 1989*, the persons whose names are specified in Column 1 of the Schedule hereunder are appointed, for the terms of office specified in that Column, as members of the trust board for the reserve trust specified opposite thereto in Column 2, which has been established and appointed as trustee of the reserve referred to opposite thereto in Column 3 of the Schedule.

The Hon NIALL BLAIR, MLC  
Minister for Lands and Water

#### Schedule

Column 1	Column 2	Column 3
Christina Jane SMITH (new member)	Inverell Speedway Reserve Trust	Reserve No 97964 Public Purpose: Public Recreation (Speedway) Notified: 25 October 1985 File Reference: AE85R88
Ashleigh Maree TAYLOR (new member)		
James Waddell SMITH (new member)		
Mathew James HURLEY (new member)		

#### Column 1

Bradley Alan  
HANNAH  
(new member)

For a term  
commencing  
14 October 2016  
and expiring  
13 October 2021.

#### Column 2

#### Column 3

## DUBBO OFFICE

### NOTICE OF PURPOSE OTHER THAN THE DECLARED PURPOSE PURSUANT TO SECTION 34A (2) (b) OF THE CROWN LANDS ACT 1989

Pursuant to section 34A (2) (b) of the *Crown Lands Act 1989*, the Crown reserve(s) specified in Column 2 of the Schedule is to be used or occupied under a relevant interest granted for the purpose(s) specified in Column 1 of the Schedule where such use or occupation is other than the declared purpose of the reserve

The Hon NIALL BLAIR, MLC  
Minister for Lands and Water

#### Schedule

#### Column 1

Pump Site; Pipeline

#### Column 2

Reserve No 1064  
Public Purpose: Travelling  
Stock  
Notified: 22 December  
1879  
File Reference: 16/00618  
Reserve No 1315  
Public Purpose: Travelling  
Stock, Camping  
Notified: 31 October 1881  
File Reference: 16/00618

#### Schedule

#### Column 1

Animal Enclosure; Grazing

#### Column 2

Reserve No 79327  
Public Purpose: Future  
Public Requirements  
Notified: 8 February 1957  
File Reference: DB85H104

## GOULBURN OFFICE

### ROADS ACT 1993

#### ORDER

Transfer of Crown Road to a Council

In pursuance of the provisions of section 151 of the Act, the Crown Road specified in Schedule 1 is transferred to the roads authority specified in Schedule 2 hereunder as from

**Government Notices**

the date of publication of this notice and as from that date the road specified in Schedule 1 ceases to be a Crown road.

The Hon NIALL BLAIR, MLC  
Minister for Lands and Water

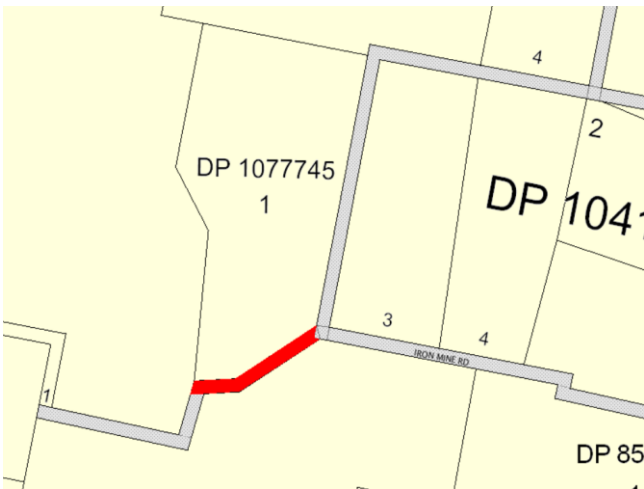
**Schedule 1**

*Parish – Crookwell; County – King  
Land District – Crookwell  
LGA – Upper Lachlan Shire Council*

Crown road shown coloured in red on diagram hereunder.

**Schedule 2**

Roads Authority: Upper Lachlan Shire Council  
Council Reference: AD 15/419  
Lands Reference: 16/08219



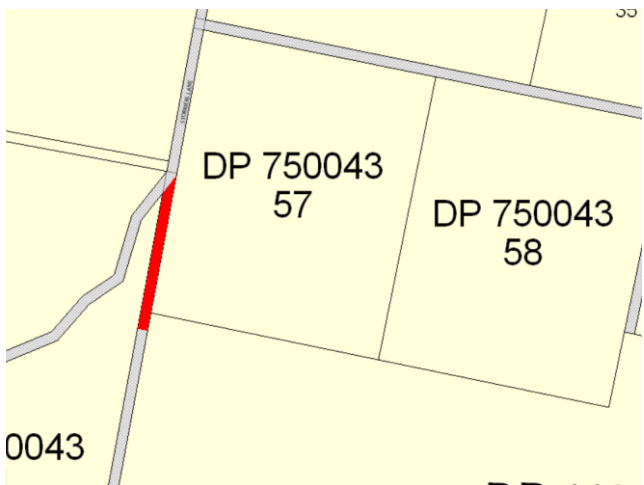
**Schedule 1**

*Parish – Pomeroy; County – Argyle  
Land District – Crookwell  
LGA – Upper Lachlan Shire Council*

Crown road shown coloured in red on diagram hereunder.

**Schedule 2**

Roads Authority: Upper Lachlan Shire Council  
Council Reference: DA 7/2016  
Lands Reference: 16/08225



**Schedule 1**

*Town & Parish – Nimmitabel; County – Wellesley  
Land District – Cooma  
LGA – Snowy Monaro Regional Council*

Crown road shown coloured in red on diagram hereunder.

**Schedule 2**

Roads Authority: Snowy Monaro Regional Council  
Council Reference: FY17  
Lands Reference: 16/01955



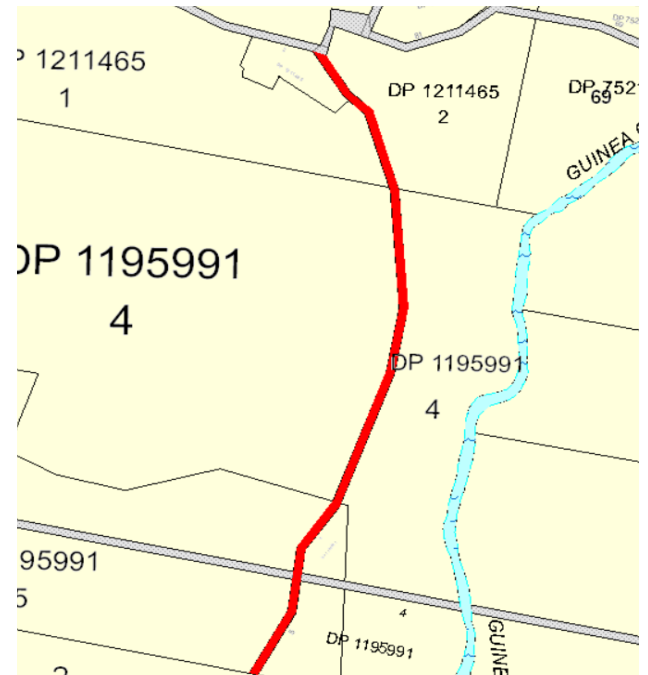
**Schedule 1**

*Parish – Guinea; County – Dampier  
Land District – Cooma  
LGA – Snowy Monaro Regional Council*

Crown roads shown coloured in red on diagrams hereunder.

**Schedule 2**

Roads Authority: Snowy Monaro Regional Council  
Council Reference: SC666  
Lands Reference: 16/08243





**GRAFTON OFFICE**

**NOTIFICATION OF CLOSING OF A ROAD**

In pursuance of the provisions of the *Roads Act 1993*, the road hereunder described is closed and the lands comprised therein cease to be public road and the rights of passage and access that previously existed in relation to the road is extinguished. Upon closing, title to the land, comprising the former public road, vests in the body specified in the Schedule hereunder.

The Hon NIALL BLAIR, MLC  
Minister for Lands and Water

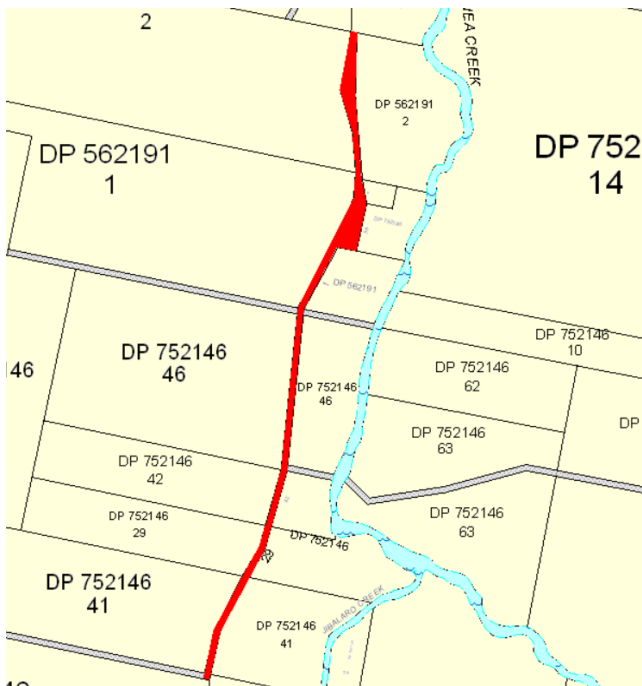
**Description**

*Parish – Warre Warral; County – Clarendon  
Land District – Cootamundra Central; LGA – Junee*

Road Closed: Lot 2 DP 1218926  
File No: 15/11251

**Schedule**

On closing, the land within Lot 2 DP 1218926 remains vested in the State of New South Wales as Crown land.



**Schedule 1**

*Town & Parish – Berrima; County – Camden  
Land District – Moss Vale  
LGA – Wingecarribee Shire Council*

Crown roads shown coloured in red on diagrams hereunder.

**Schedule 2**

Roads Authority: Wingecarribee Shire Council  
Council Reference: RD6000 0067  
Lands Reference: 16/08279

**NOTIFICATION OF CLOSING OF A ROAD**

In pursuance of the provisions of the *Roads Act 1993*, the road hereunder described is closed and the lands comprised therein cease to be public road and the rights of passage and access that previously existed in relation to the road is extinguished. Upon closing, title to the land, comprising the former public road, vests in the body specified in the Schedule hereunder.

The Hon NIALL BLAIR, MLC  
Minister for Lands and Water

**Description**

*Parish – Bannockburn; County – Arrawatta  
Land District – Inverell; LGA – Inverell*

Road Closed: Lot 2 DP 1209590  
File No: 15/01876

**Schedule**

On closing, the land within Lot 2 DP 1209590 remains vested in the State of New South Wales as Crown land.



**NOTIFICATION OF CLOSING OF A ROAD**

In pursuance of the provisions of the *Roads Act 1993*, the road hereunder described is closed and the lands comprised therein cease to be public road and the rights of passage and access that previously existed in relation to the road is extinguished. Upon closing, title to the land, comprising the former public road, vests in the body specified in the Schedule hereunder.

The Hon NIALL BLAIR, MLC  
Minister for Lands and Water

**Description**

*Parish – Eurombedah; County – Ewenmar  
Land District – Dubbo; LGA – Narromine*

Road Closed: Lot 2 DP 1220870  
File No: 16/01141

**Schedule**

On closing, the land within Lot 2 DP 1220870 remains vested in the State of New South Wales as Crown land.

---

**NOTIFICATION OF CLOSING OF A ROAD**

In pursuance of the provisions of the *Roads Act 1993*, the road hereunder described is closed and the lands comprised therein cease to be public road and the rights of passage and access that previously existed in relation to the road is extinguished. Upon closing, title to the land, comprising the former public road, vests in the body specified in the Schedule hereunder.

The Hon NIALL BLAIR, MLC  
Minister for Lands and Water

**Description**

*Parish – Billinudgel; County – Rous  
Land District – Murwillumbah; LGA – Byron*

Road Closed: Lot 1 DP 1223602  
File No: 16/02698

**Schedule**

On closing, the land within Lot 1 DP 1223602 remains vested in the State of New South Wales as Crown land.

---

**NOTIFICATION OF CLOSING OF A ROAD**

In pursuance of the provisions of the *Roads Act 1993*, the road hereunder described is closed and the lands comprised therein cease to be public road and the rights of passage and access that previously existed in relation to the road is extinguished. Upon closing, title to the land, comprising the former public road, vests in the body specified in the Schedule hereunder.

The Hon NIALL BLAIR, MLC  
Minister for Lands and Water

**Description**

*Parish – North Wagga Wagga; County – Clarendon  
Land District – Wagga Wagga; LGA – Wagga Wagga*

Road Closed: Lot 1 DP 1222404  
File No: 15/02119

**Schedule**

On closing, the land within Lot 1 DP 1222404 remains vested in the State of New South Wales as Crown land.

---

**NOTIFICATION OF CLOSING OF A ROAD**

In pursuance of the provisions of the *Roads Act 1993*, the road hereunder described is closed and the lands comprised therein cease to be public road and the rights of passage and access that previously existed in relation to the road is extinguished. Upon closing, title to the land, comprising the former public road, vests in the body specified in the Schedule hereunder.

The Hon NIALL BLAIR, MLC  
Minister for Lands and Water

**Description**

*Parish – Lockhart; County – Urana  
Land District – Urana; LGA – Lockhart*

Road Closed: Lot 4 DP 1220859  
File No: 15/11244

---

**Schedule**

On closing, the land within Lot 4 DP 1220859 remains vested in the State of New South Wales as Crown land.

---

**NOTIFICATION OF CLOSING OF A ROAD**

In pursuance of the provisions of the *Roads Act 1993*, the road hereunder described is closed and the lands comprised therein cease to be public road and the rights of passage and access that previously existed in relation to the road is extinguished. Upon closing, title to the land, comprising the former public road, vests in the body specified in the Schedule hereunder.

The Hon NIALL BLAIR, MLC  
Minister for Lands and Water

**Description**

*Parish – Murwillumbah; County – Rous  
Land District – Murwillumbah; LGA – Tweed*

Road Closed: Lot 2 DP 1214453  
File No: 15/06613

**Schedule**

On closing, the land within Lot 2 DP 1214453 remains vested in the State of New South Wales as Crown land.

---

**NOTIFICATION OF CLOSING OF A ROAD**

In pursuance of the provisions of the *Roads Act 1993*, the road hereunder described is closed and the lands comprised therein cease to be public road and the rights of passage and access that previously existed in relation to the road is extinguished. Upon closing, title to the land, comprising the former public road, vests in the body specified in the Schedule hereunder.

The Hon NIALL BLAIR, MLC  
Minister for Lands and Water

**Description**

*Parish – Hanging Rock; County – Rous  
Land District – Casino; LGA – Kyogle*

Road Closed: Lot 4 DP 1223743  
File No: 16/04275

**Schedule**

On closing, the land within Lot 4 DP 1223743 remains vested in the State of New South Wales as Crown land.

---

**NOTICE OF PURPOSE OTHER THAN THE DECLARED PURPOSE PURSUANT TO SECTION 34A (2) (b) OF THE CROWN LANDS ACT 1989**

Pursuant to section 34A (2) (b) of the *Crown Lands Act 1989*, the Crown reserve(s) specified in Column 2 of the Schedule is to be used or occupied under a relevant interest granted for the purpose(s) specified in Column 1 of the Schedule where such use or occupation is other than the declared purpose of the reserve

The Hon NIALL BLAIR, MLC  
Minister for Lands and Water

---

Column 1	Schedule	Column 2
Community Centre		Part Proclamation No 540095, being Lot 1 DP 1220632 Public Purpose: Public Park Notified: 3 October 1896 File Reference: 11/07195-02

**NOTIFICATION OF CLOSING OF A ROAD**

In pursuance of the provisions of the *Roads Act 1993*, the road hereunder described is closed and the lands comprised therein cease to be public road and the rights of passage and access that previously existed in relation to the road is extinguished. Upon closing, title to the land, comprising the former public road, vests in the body specified in the Schedule hereunder.

The Hon NIALL BLAIR, MLC  
Minister for Lands and Water

**Description**

*Parish – Towagal; County – Clarke  
Land District – Glen Innes; LGA – Guyra*

Road Closed: Lot 1 DP 1223195  
File No: 14/01488

**Schedule**

On closing, the land within Lot 1 DP 1223195 remains vested in the State of New South Wales as Crown land.

**NOTIFICATION OF CLOSING OF A ROAD**

In pursuance of the provisions of the *Roads Act 1993*, the road hereunder described is closed and the lands comprised therein cease to be public road and the rights of passage and access that previously existed in relation to the road is extinguished. Upon closing, title to the land, comprising the former public road, vests in the body specified in the Schedule hereunder.

The Hon NIALL BLAIR, MLC  
Minister for Lands and Water

**Description**

*Parish – Billinudgel; County – Rous  
Land District – Murwillumbah; LGA – Byron*

Road Closed: Lot 2 DP 1223737  
File No: 15/11417

**Schedule**

On closing, the land within Lot 2 DP 1223737 remains vested in the State of New South Wales as Crown land.

**ROADS ACT 1993**

**ORDER**

Transfer of a Crown Road to a Council

In pursuance of the provisions of section 151, *Roads Act 1993*, the Crown road specified in Schedule 1 is transferred to the Roads Authority specified in Schedule 2, hereunder, as from the date of publication of this notice and as from

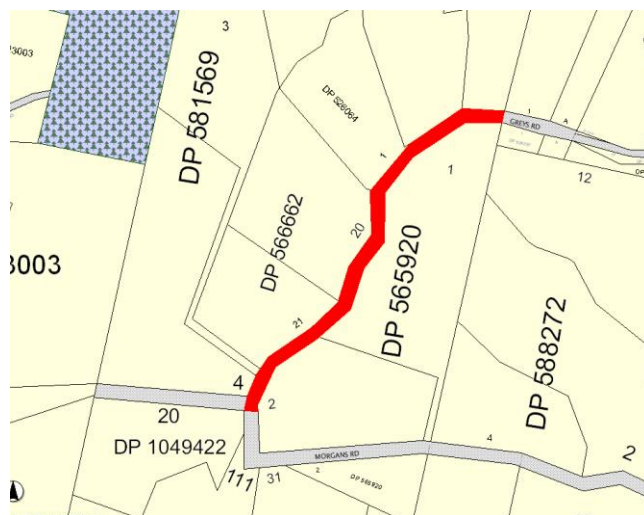
that date, the road specified in Schedule 1 ceases to be a Crown road.

The Hon NIALL BLAIR, MLC  
Minister for Land and Water

**Schedule 1**

*Parish – Woolgoolga; County – Fitzroy  
Land District – Grafton; LGA – Coffs Harbour*

Crown road highlighted red on diagram hereunder.



**Schedule 2**

Coffs Harbour City Council  
File Ref: 13/10080 – W568277

**NOTIFICATION OF CLOSING OF A ROAD**

In pursuance of the provisions of the *Roads Act 1993*, the road hereunder described is closed and the lands comprised therein cease to be public road and the rights of passage and access that previously existed in relation to the road is extinguished. Upon closing, title to the land, comprising the former public road, vests in the body specified in the Schedule hereunder.

The Hon NIALL BLAIR, MLC  
Minister for Lands and Water

**Description**

*Parishes – Mitchell, Bald Nob; County – Gough  
Land District – Glen Innes  
LGA – Glen Innes Severn Shire*

Road Closed: Lots 1–4 DP 1222651  
File No: 16/01438

**Schedule**

On closing, the land within Lots 1 & 3 remains vested in the State of New South Wales as Crown land.

On closing, that part of Lots 2 & 4 DP 1222651 that was formerly Crown road remains vested in the State of New South Wales as Crown land and that part of Lots 2 & 4 DP 1222651 that was formerly Council road becomes vested in the State of New South Wales as Crown land.

**NOTIFICATION OF CLOSING OF A ROAD**

In pursuance of the provisions of the *Roads Act 1993*, the road hereunder described is closed and the lands comprised therein cease to be public road and the rights of passage and access that previously existed in relation to the road is extinguished. Upon closing, title to the land, comprising the former public road, vests in the body specified in the Schedule hereunder.

The Hon NIALL BLAIR, MLC  
Minister for Lands and Water

**Description**

*Parish – Gordon; County – Dudley  
Land District – Kempsey; LGA – Kempsey*

Road Closed: Lot 1 DP 1219801  
File No: 15/10828

**Schedule**

On closing, the land within Lot 1 DP 1219801 remains vested in the State of New South Wales as Crown land.

**NOTIFICATION OF CLOSING OF A ROAD**

In pursuance of the provisions of the *Roads Act 1993*, the road hereunder described is closed and the lands comprised therein cease to be public road and the rights of passage and access that previously existed in relation to the road is extinguished. Upon closing, title to the land, comprising the former public road, vests in the body specified in the Schedule hereunder.

The Hon NIALL BLAIR, MLC  
Minister for Lands and Water

**Description**

*Parish – Bluff Land; County – Clive  
Land District – Tenterfield; LGA – Tenterfield*

Road Closed: Lot 1 DP 1223643  
File No: 16/04712

**Schedule**

On closing, the land within Lot 1 DP 1223643 becomes vested in the State of New South Wales as Crown Land.

Council's reference: OCR20162356

**HAY OFFICE**

**NOTICE OF PURPOSE OTHER THAN THE DECLARED PURPOSE PURSUANT TO SECTION 34A (2) (b) OF THE CROWN LANDS ACT 1989**

Pursuant to section 34A (2) (b) of the *Crown Lands Act 1989*, the Crown reserve(s) specified in Column 2 of the Schedule is to be used or occupied under a relevant interest granted for the purpose(s) specified in Column 1 of the Schedule where such use or occupation is other than the declared purpose of the reserve

The Hon NIALL BLAIR, MLC  
Minister for Lands and Water

**Schedule**

**Column 1**

Drainage; Channel; Access

**Column 2**

Reserve No 48437  
Public Purpose: Water,  
Travelling Stock, Camping  
Notified: 24 December  
1912  
File Reference: 15/08235

**NOTICE OF PURPOSE OTHER THAN THE DECLARED PURPOSE PURSUANT TO SECTION 34A (2) (b) OF THE CROWN LANDS ACT 1989**

Pursuant to section 34A (2) (b) of the *Crown Lands Act 1989*, the Crown reserve(s) specified in Column 2 of the Schedule is to be used or occupied under a relevant interest granted for the purpose(s) specified in Column 1 of the Schedule where such use or occupation is other than the declared purpose of the reserve

The Hon NIALL BLAIR, MLC  
Minister for Lands and Water

**Schedule**

**Column 1**

Drainage; Channel; Access

**Column 2**

Reserve No 61622  
Public Purpose: Water,  
Camping, Travelling Stock  
Notified: 3 January 1930  
File Reference: 15/08235

**MAITLAND OFFICE**

**NOTICE OF PURPOSE OTHER THAN THE DECLARED PURPOSE PURSUANT TO SECTION 34A (2) (b) OF THE CROWN LANDS ACT 1989**

Pursuant to section 34A (2) (b) of the *Crown Lands Act 1989*, the Crown reserve(s) specified in Column 2 of the Schedule is to be used or occupied under a relevant interest granted for the purpose(s) specified in Column 1 of the Schedule where such use or occupation is other than the declared purpose of the reserve

The Hon NIALL BLAIR, MLC  
Minister for Lands and Water

**Schedule**

**Column 1**

Environmental Protection

**Column 2**

Reserve No 75  
Public Purpose: Public  
Purposes  
Notified: 19 April 1880  
File Reference: 16/07622  
Reserve No 1002829  
Public Purpose: Public  
Recreation  
Notified: 14 January 2000  
File Reference: 16/00719

**Column 1**

**Column 2**

Reserve No 1002831  
Public Purpose: Public  
Recreation  
Notified: 14 January 2000  
File Reference: 16/00719

**Schedule**

**Column 1**

**Column 2**

Pump and Pipeline

Reserve No 753216  
Public Purpose: Future  
Public Requirements  
Notified: 29 June 2007  
File Reference: 16/01058

**NEWCASTLE OFFICE**

**NOTIFICATION OF CLOSING OF A ROAD**

In pursuance of the provisions of the *Roads Act 1993*, the road hereunder described is closed and the lands comprised therein cease to be public road and the rights of passage and access that previously existed in relation to the road is extinguished. Upon closing, title to the land, comprising the former public road, vests in the body specified in the Schedule hereunder.

The Hon NIALL BLAIR, MLC  
Minister for Lands and Water

**Description**

*Parish – Coolbaggie; County – Lincoln  
Land District – Dubbo; LGA – Dubbo Regional*

Road Closed: Lot 1 DP 1214558  
File No: 12/02724:JT

**Schedule**

On closing, the land within Lot 1 DP 1214558 remains vested in the State of New South Wales as Crown land.

**NOTIFICATION OF CLOSING OF A ROAD**

In pursuance of the provisions of the *Roads Act 1993*, the road hereunder described is closed and the lands comprised therein cease to be public road and the rights of passage and access that previously existed in relation to the road is extinguished. Upon closing, title to the land, comprising the former public road, vests in the body specified in the Schedule hereunder.

The Hon NIALL BLAIR, MLC  
Minister for Lands and Water

**Description**

*Parish – Derribong; County – Kennedy  
Land District – Parkes; LGA – Lachlan*

Road Closed: Lot 1 DP 1224174  
File No: 10/08482

**Schedule**

On closing, the land within Lot 1 DP 1224174 remains vested in the State of New South Wales as Crown land.

**NOTIFICATION OF CLOSING OF A ROAD**

In pursuance of the provisions of the *Roads Act 1993*, the road hereunder described is closed and the lands comprised therein cease to be public road and the rights of passage and access that previously existed in relation to the road is extinguished. Upon closing, title to the land, comprising the former public road, vests in the body specified in the Schedule hereunder.

The Hon NIALL BLAIR, MLC  
Minister for Lands and Water

**Description**

*Parish – Goongal; County – Roxburgh  
Land District – Rylstone; LGA – Lithgow*

Road Closed: Lot 1 DP 1222670  
File No: 12/01106

**Schedule**

On closing, the land within Lot 1 DP 1222670 remains vested in the State of New South Wales as Crown land.

**NOTIFICATION OF CLOSING OF A ROAD**

In pursuance of the provisions of the *Roads Act 1993*, the road hereunder described is closed and the lands comprised therein cease to be public road and the rights of passage and access that previously existed in relation to the road is extinguished. Upon closing, title to the land, comprising the former public road, vests in the body specified in the Schedule hereunder.

The Hon NIALL BLAIR, MLC  
Minister for Lands and Water

**Description**

*Parish – Milburn; County – Bathurst  
Land District – Cowra; LGA – Cowra*

Road Closed: Lot 2 DP 1201360  
File No: CL/00671

**Schedule**

On closing, the land within Lot 2 DP 1201360 remains vested in the State of New South Wales as Crown land.

**NOTIFICATION OF CLOSING OF A ROAD**

In pursuance of the provisions of the *Roads Act 1993*, the road hereunder described is closed and the lands comprised therein cease to be public road and the rights of passage and access that previously existed in relation to the road is extinguished. Upon closing, title to the land, comprising the former public road, vests in the body specified in the Schedule hereunder.

The Hon NIALL BLAIR, MLC  
Minister for Lands and Water

**Description**

*Parish – Numby; County – King  
Land District – Boorowa; LGA – Hilltops*

Road Closed: Lot 1 DP 1221531  
File No: 11/08299

**Schedule**

On closing, the land within Lot 1 DP 1221531 remains vested in the State of New South Wales as Crown land.

**NOTIFICATION OF CLOSING OF A ROAD**

In pursuance of the provisions of the *Roads Act 1993*, the road hereunder described is closed and the lands comprised therein cease to be public road and the rights of passage and access that previously existed in relation to the road is extinguished. Upon closing, title to the land, comprising the former public road, vests in the body specified in the Schedule hereunder.

The Hon NIALL BLAIR, MLC  
Minister for Lands and Water

**Description**

*Parish – Anson; County – Bathurst  
Land District – Orange; LGA – Cabonne*

Road Closed: Lot 2 DP 1222234

File No: 10/05373

**Schedule**

On closing, the land within Lot 2 DP 1222234 remains vested in the State of New South Wales as Crown land.

---

**NOTIFICATION OF CLOSING OF A ROAD**

In pursuance of the provisions of the *Roads Act 1993*, the road hereunder described is closed and the lands comprised therein cease to be public road and the rights of passage and access that previously existed in relation to the road is extinguished. Upon closing, title to the land, comprising the former public road, vests in the body specified in the Schedule hereunder.

The Hon NIALL BLAIR, MLC  
Minister for Lands and Water

**Description**

*Parish – Wialdra; County – Phillip  
Land District – Mudgee; LGA – Mid-Western Regional*

Road Closed: Lot 1 DP 1224494

File No: 16/05529

**Schedule**

On closing, the land within Lot 1 DP 1224494 remains vested in the State of New South Wales as Crown land.

---

**NOTIFICATION OF CLOSING OF A ROAD**

In pursuance of the provisions of the *Roads Act 1993*, the road hereunder described is closed and the lands comprised therein cease to be public road and the rights of passage and access that previously existed in relation to the road is extinguished. Upon closing, title to the land, comprising the former public road, vests in the body specified in the Schedule hereunder.

The Hon NIALL BLAIR, MLC  
Minister for Lands and Water

**Description**

*Parish – Moolarben; County – Phillip  
Land District – Mudgee; LGA – Mid-Western Regional*

Road Closed: Lots 3–4 DP 1217357

File No: 15/08805

**Schedule**

On closing, the land within Lots 3–4 DP 1217357 remains vested in the State of New South Wales as Crown land.

---

**NOTIFICATION OF CLOSING OF A ROAD**

In pursuance of the provisions of the *Roads Act 1993*, the road hereunder described is closed and the lands comprised therein cease to be public road and the rights of passage and access that previously existed in relation to the road is extinguished. Upon closing, title to the land, comprising the former public road, vests in the body specified in the Schedule hereunder.

The Hon NIALL BLAIR, MLC  
Minister for Lands and Water

**Description**

*Parish – Baw Baw; County – Argyle  
Land District – Goulburn; LGA – Goulburn Mulwaree*

Road Closed: Lot 1 DP 1223647

File No: 16/04697

**Schedule**

On closing, the land within Lot 1 DP 1223647 remains vested in the State of New South Wales as Crown land.

---

**NOTIFICATION OF CLOSING OF A ROAD**

In pursuance of the provisions of the *Roads Act 1993*, the road hereunder described is closed and the lands comprised therein cease to be public road and the rights of passage and access that previously existed in relation to the road is extinguished. Upon closing, title to the land, comprising the former public road, vests in the body specified in the Schedule hereunder.

The Hon NIALL BLAIR, MLC  
Minister for Lands and Water

**Description**

*Parishes – Northcote, Trickett; County – Bourke  
Land District – Temora Central; LGA – Temora*

Road Closed: Lots 1–2 DP 1222049

File No: WA07H269

**Schedule**

On closing, the land within Lots 1–2 DP 1222049 remains vested in the State of New South Wales as Crown land.

---

**NOTIFICATION OF CLOSING OF A ROAD**

In pursuance of the provisions of the *Roads Act 1993*, the road hereunder described is closed and the lands comprised therein cease to be public road and the rights of passage and access that previously existed in relation to the road is extinguished. Upon closing, title to the land, comprising the former public road, vests in the body specified in the Schedule hereunder.

The Hon NIALL BLAIR, MLC  
Minister for Lands and Water

**Description**

*Parish – Wallundry; County – Bland  
Land District – Temora; LGA – Temora*

Road Closed: Lot 1 DP 1211576

File No: 10/08470

**Schedule**

On closing, the land within Lot 1 DP 1211576 remains vested in the State of New South Wales as Crown land.

---

**NOTIFICATION OF CLOSING OF A ROAD**

In pursuance of the provisions of the *Roads Act 1993*, the road hereunder described is closed and the lands comprised therein cease to be public road and the rights of passage and access that previously existed in relation to the road is extinguished. Upon closing, title to the land, comprising the former public road, vests in the body specified in the Schedule hereunder.

The Hon NIALL BLAIR, MLC  
Minister for Lands and Water

**Description**

*Parish – Byron; County – Rous  
Land District – Lismore; LGA – Byron*

Road Closed: Lot 2 DP 1218002

File No: 11/04338

**Schedule**

On closing, the land within Lot 2 DP 1218002 remains vested in the State of New South Wales as Crown land.

**NOTIFICATION OF CLOSING OF A ROAD**

In pursuance of the provisions of the *Roads Act 1993*, the road hereunder described is closed and the lands comprised therein cease to be public road and the rights of passage and access that previously existed in relation to the road is extinguished. Upon closing, title to the land, comprising the former public road, vests in the body specified in the Schedule hereunder.

The Hon NIALL BLAIR, MLC  
Minister for Lands and Water

**Description**

*Parish – Forbes; County – Ashburnham  
Land District – Forbes; LGA – Forbes*

Road Closed: Lots 2–3 DP 1223519

File No: 16/04502

**Schedule**

On closing, the land within Lots 2–3 DP 1223519 remains vested in the State of New South Wales as Crown land.

**NOTIFICATION OF CLOSING OF A ROAD**

In pursuance of the provisions of the *Roads Act 1993*, the road hereunder described is closed and the lands comprised therein cease to be public road and the rights of passage and access that previously existed in relation to the road is extinguished. Upon closing, title to the land, comprising the former public road, vests in the body specified in the Schedule hereunder.

The Hon NIALL BLAIR, MLC  
Minister for Lands and Water

**Description**

*Parish – Forbes; County – Ashburnham  
Land District – Forbes; LGA – Forbes*

Road Closed: Lot 1 DP 1223519

File No: 16/02724

**Schedule**

On closing, the land within Lot 1 DP 1223519 remains vested in the State of New South Wales as Crown land.

**NOTIFICATION OF CLOSING OF A ROAD**

In pursuance of the provisions of the *Roads Act 1993*, the road hereunder described is closed and the lands comprised therein cease to be public road and the rights of passage and access that previously existed in relation to the road is extinguished. Upon closing, title to the land, comprising the former public road, vests in the body specified in the Schedule hereunder.

The Hon NIALL BLAIR, MLC  
Minister for Lands and Water

**Description**

*Parish – Pulletop; County – Mitchell  
Land District – Wagga Wagga; LGA – Wagga Wagga*

Road Closed: Lot 3 DP 1223201

File No: 16/02739

**Schedule**

On closing, the land within Lot 3 DP 1223201 remains vested in the State of New South Wales as Crown land.

**NOWRA OFFICE**

**NOTICE OF PURPOSE OTHER THAN THE  
DECLARED PURPOSE PURSUANT TO  
SECTION 34A (2) (b) OF THE  
CROWN LANDS ACT 1989**

Pursuant to section 34A (2) (b) of the *Crown Lands Act 1989*, the Crown reserve(s) specified in Column 2 of the Schedule is to be used or occupied under a relevant interest granted for the purpose(s) specified in Column 1 of the Schedule where such use or occupation is other than the declared purpose of the reserve

The Hon NIALL BLAIR, MLC  
Minister for Lands and Water

**Schedule**

Column 1	Column 2
Training Purposes	Reserve No 755909 Public Purpose: Future Public Requirements Notified: 29 June 2007 File Reference: 16/08159

**ADDITION TO RESERVED CROWN LAND**

Pursuant to section 88 of the *Crown Lands Act 1989*, the Crown land specified in Column 1 of the Schedule hereunder is added to the reserved land specified opposite thereto in Column 2 of the Schedule.

The Hon NIALL BLAIR, MLC  
Minister for Lands and Water

**Schedule**

Column 1	Column 2
Land District: Moruya Local Government Area: Eurobodalla Shire Council Locality: Batemans Bay	Reserve No 74021 Public Purpose: Public Recreation Notified: 9 February 1951 New Area: 7.858ha

**Column 1**

Lot 1 DP No 723086  
Parish Bateman  
County St Vincent

Lot 1 DP No 723087  
Parish Bateman  
County St Vincent

Lot 1 DP No 723088  
Parish Bateman  
County St Vincent  
Area: 1.043ha  
File Reference: NA86H183

**Column 2**

**ROADS ACT 1993**

**ORDER**

Transfer of Crown Roads to Council

In pursuance of the provisions of section 151, *Roads Act 1993*, the Crown public road specified in Schedule 1 is transferred to the Roads Authority specified in Schedule 2, hereunder, and as from the date of publication of this notice, the road specified in Schedule 1 ceases to be a Crown public road.

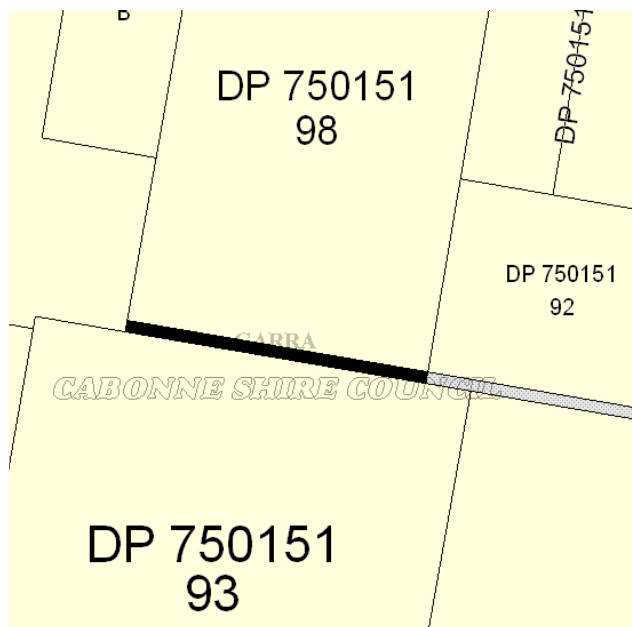
The Hon NIALL BLAIR, MLC  
Minister for Lands and Water

**Schedule 1**

*Parish – Cumble; County – Ashburnham  
Land District – Molong  
Local Government Area – Cabonne Council*

That part of the Crown Public road, known as Woods Road, as denoted by black shading on the diagram below.

Width to be Transferred: Whole width



**Schedule 2**

Roads Authority: Cabonne Council  
File Ref:16/08217; W573044

**ORANGE OFFICE**

**ROADS ACT 1993**

**ORDER**

Transfer of Crown Roads to Council

In pursuance of the provisions of section 151, *Roads Act 1993*, the Crown public road specified in Schedule 1 is transferred to the Roads Authority specified in Schedule 2, hereunder, and as from the date of publication of this notice, the road specified in Schedule 1 ceases to be a Crown public road.

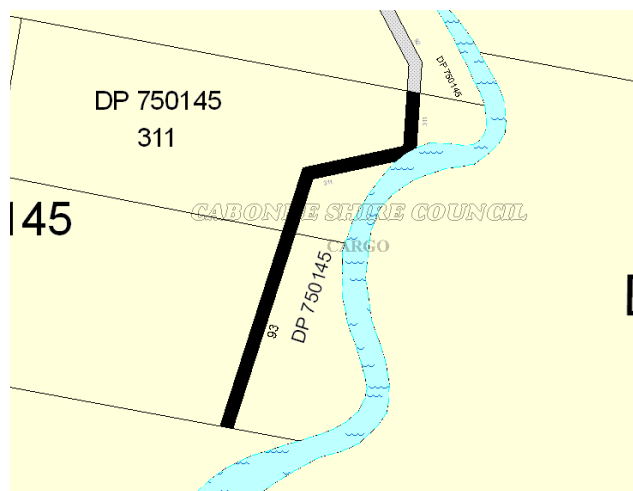
The Hon NIALL BLAIR, MLC  
Minister for Lands and Water

**Schedule 1**

*Parish – Cargo; County – Ashburnham  
Land District – Molong  
Local Government Area – Cabonne Council*

That part of the Crown Public road, known as McMurrays Laneas denoted by black shading on the diagram below.

Width to be Transferred: Whole width



**Schedule 2**

Roads Authority: Cabonne Council  
File Ref:16/07481; W572134

**ROADS ACT 1993**

**ORDER**

Transfer of Crown Roads to Council

In pursuance of the provisions of section 151, *Roads Act 1993*, the Crown public road specified in Schedule 1 is transferred to the Roads Authority specified in Schedule 2, hereunder, and as from the date of publication of this notice, the road specified in Schedule 1 ceases to be a Crown public road.

The Hon NIALL BLAIR, MLC  
Minister for Lands and Water



**Schedule 1**

*Parish – Cullen Bullen; County – Roxburgh  
Land District – Lithgow; Town – Portland  
Local Government Area – Lithgow City Council*

That part of the Crown Public road, known as Albion Road, as denoted by black shading on the diagram below.

Width to be Transferred: Whole width



**Schedule 2**

Roads Authority: Lithgow City Council  
File Ref:16/08241; W573100

**ROADS ACT 1993**

**ORDER**

**Transfer of Crown Roads to Council**

In pursuance of the provisions of section 151, *Roads Act 1993*, the Crown public road specified in Schedule 1 is transferred to the Roads Authority specified in Schedule 2, hereunder, and as from the date of publication of this notice, the road specified in Schedule 1 ceases to be a Crown public road.

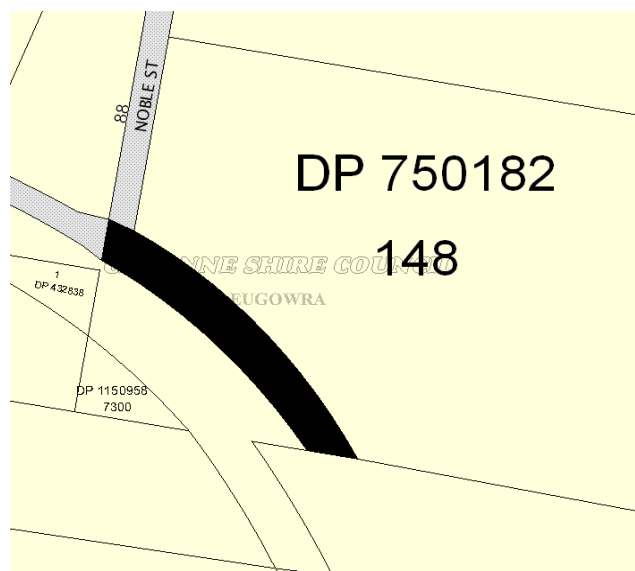
The Hon NIALL BLAIR, MLC  
Minister for Lands and Water

**Schedule 1**

*Parish – Trajere; County – Ashburnham  
Land District – Molong  
Local Government Area – Cabonne Council*

That part of the Crown Public road, known as Noble Street, as denoted by black shading on the diagram below.

Width to be Transferred: Whole width



**Schedule 2**

Roads Authority: Cabonne Council  
File Ref:16/08221; W573047

**NOTICE OF PURPOSE OTHER THAN THE  
DECLARED PURPOSE PURSUANT TO  
SECTION 34A (2) (b) OF THE  
CROWN LANDS ACT 1989**

Pursuant to section 34A (2) (b) of the *Crown Lands Act 1989*, the Crown reserve(s) specified in Column 2 of the Schedule is to be used or occupied under a relevant interest granted for the purpose(s) specified in Column 1 of the Schedule where such use or occupation is other than the declared purpose of the reserve

The Hon NIALL BLAIR, MLC  
Minister for Lands and Water

**Schedule**

**Column 1**

Environmental Protection

**Column 2**

Reserve No 70098  
Public Purpose: Soil Conservation  
Notified: 20 June 1941  
File Reference: 16/00991  
Reserve No 86471  
Public Purpose: Soil Conservation  
Notified: 20 October 1967  
File Reference: 16/00991  
Reserve No 94571  
Public Purpose: Future Public Requirements  
Notified: 6 April 1981  
File Reference: 16/00991

**SYDNEY METROPOLITAN OFFICE**

**REVOCATION OF RESERVATION OF CROWN LAND**

Pursuant to section 90 of the *Crown Lands Act 1989*, the reservation of Crown land specified in Column 1 of the Schedule hereunder is revoked to the extent specified opposite thereto in Column 2 of the Schedule.

The Hon NIALL BLAIR, MLC  
Minister for Lands and Water

**Schedule**

Column 1	Column 2
Land District: Windsor Local Government Area: Hawkesbury Locality: Oakville Reserve No 752050 Public Purpose: Future Public Requirements Notified: 29 June 2007 File Reference: 15/10378	Lot 285 DP 752050 Parish: Pitt Town County: Cumberland

**NOTICE OF PURPOSE OTHER THAN THE DECLARED PURPOSE PURSUANT TO SECTION 34A (2) (b) OF THE CROWN LANDS ACT 1989**

Pursuant to section 34A (2) (b) of the *Crown Lands Act 1989*, the Crown reserve(s) specified in Column 2 of the Schedule is to be used or occupied under a relevant interest granted for the purpose(s) specified in Column 1 of the Schedule where such use or occupation is other than the declared purpose of the reserve

The Hon NIALL BLAIR, MLC  
Minister for Lands and Water

**Schedule**

Column 1	Column 2
Encroachments	Reserve No 41681 Public Purpose: Public Recreation Notified: 15 May 1907 File Reference: 16/01176

**TAMWORTH OFFICE**

**ROADS ACT 1993 ORDER**

Transfer of a Crown Road to a Council

In pursuance of the provisions of section 151, *Roads Act 1993*, the Crown roads specified in Schedule 1 are hereby transferred to the Roads Authority specified in Schedule 2 hereunder, and as from the date of publication of this notice, the roads specified in schedule 1 cease to be Crown roads.

The Hon NIALL BLAIR, MLC  
Minister for Lands and Water

**Schedule 1**

*Parish – Willala; County – Pottinger  
Land District – Gunnedah; LGA – Narrabri*

Crown road separating Lot 2 DP 1061465 from Lot 3 DP 757119, being part of Towri Road and intersection with unnamed road to the north.

Width to be transferred: whole width

**Schedule 2**

Roads Authority: Narrabri Shire Council  
Council’s Reference: Part of Towri Rd  
DPI Reference: 16/08317

**WESTERN REGION OFFICE**

**NOTICE OF PURPOSE OTHER THAN THE DECLARED PURPOSE PURSUANT TO SECTION 34A (2) (b) OF THE CROWN LANDS ACT 1989**

Pursuant to section 34A (2) (b) of the *Crown Lands Act 1989*, the Crown reserve(s) specified in Column 2 of the Schedule is to be used or occupied under a relevant interest granted for the purpose(s) specified in Column 1 of the Schedule where such use or occupation is other than the declared purpose of the reserve

The Hon NIALL BLAIR, MLC  
Minister for Lands and Water

**Schedule**

Column 1	Column 2
Reclamation; Reclamation	Reserve No 84334 Public Purpose: Generally Notified: 22 March 1963 File Reference: 16/01623

**Schedule**

Column 1	Column 2
Residence; Access	Reserve No 70123 Public Purpose: Travelling Stock Notified: 4 July 1941 File Reference: 16/06686

**Schedule**

Column 1	Column 2
Water Supply; Holding Yard; Grazing; Access	Reserve No 230002 Public Purpose: Travelling Stock Notified: 6 March 1987 File Reference: 16/07125
	Reserve No 509 Public Purpose: Travelling Stock Notified: 15 December 1879 File Reference: 16/07125

**ADDITION TO RESERVED CROWN LAND**

Pursuant to section 88 of the *Crown Lands Act 1989*, the Crown land specified in Column 1 of the Schedule hereunder is added to the reserved land specified opposite thereto in Column 2 of the Schedule.

The Hon NIALL BLAIR, MLC  
Minister for Lands and Water

**Schedule**

<b>Column 1</b>	<b>Column 2</b>
Land District: Walgett North Local Government Area: Walgett Shire Council Locality: Lightning Ridge Lot 2 DP No 1191202 Parish Coocoran County Finch	Reserve No 1024168 Public Purpose: Opal Mining and Exploration and Public Access Notified: 4 December 2009 New Area: 18038.39ha
Lot 1021 DP No 762143 Parish Birben County Finch	
Lot 6272 DP No 764625 Parish Imbergee County Finch	
Lot 2849 DP No 765013 Parish Birben County Finch	
Lot 6268 DP No 769122 Parish Birben County Finch	
Lot 2 DP No 1062072 Parish Burrabebe County Finch	
Lot 6782 DP No 823892 Parish Mebea County Finch	
Lot 1 DP No 1145838 Parish Finley County Finch	
Lot 6781 DP No 823892 Parish Wammell County Finch Area: 12867.39ha File Reference: 09/18582-02	

**Schedule**

**Column 1**

Rural Services;  
Government Purposes;  
Environmental Protection

**Column 2**

Reserve No 1024168  
Public Purpose: Opal Mining  
and Exploration and Public  
Access  
Notified: 4 December 2009  
File Reference: 09/18582-02

**ORDER**

Authorisation of Additional Purpose under s121A

Pursuant to s121A of the *Crown Lands Act 1989*, I authorise by this Order, the purpose specified in Column 1 to be an additional purpose to the declared purpose of the reserves specified opposite thereto in Column 2 of the Schedule.

The Hon NIALL BLAIR, MLC  
Minister for Lands and Water

## Other Government Notices

### ASSOCIATIONS INCORPORATION ACT 2009

#### Cancellation of Incorporation Pursuant to Section 74

Take notice that the incorporation of the following associations is cancelled by this notice pursuant to section 74 of the *Associations Incorporation Act 2009*.

CARCOAR SCHOOL OF ARTS COMMITTEE INCORPORATED	INC1300867
HUIZHOU FELLOWSHIP ASSOCIATION IN AUSTRALIA INCORPORATED	INC1500779
ILLAWARRA KIWI CLUB INCORPORATED	Y1864504
KANDOS HISTORICAL SOCIETY INCORPORATED	INC1400215
METRO MIGRANT RESOURCE CENTRE INCORPORATED	Y0133217
RIVERSIDE COMMUNITY CHURCH BARHAM INCORPORATED	INC9886693
SURFHOUR CHALLENGE INCORPORATED	INC1200298
SYDNEY TURKISH CHAMBER OF COMMERCE INCORPORATED	INC9886493

Cancellation is effective as at the date of gazettal.

Dated this 12th day of October 2016.

ROBYNE LUNNEY  
Delegate of the Commissioner  
NSW Fair Trading

### COMPANION ANIMALS REGULATION 2008

#### ORDER

Organisations Approved by the Chief Executive,  
Local Government under Clause 16 (d)

Pursuant to clause 16 (d) of the *Companion Animals Regulation 2008*, the organisation listed in Schedule 1 is hereby approved, subject to the conditions contained in Schedule 2.

#### Schedule 1

Name of organisation	Address of organisation
Dog Rescue Newcastle	2 Biddabah Avenue, Warners Bay NSW 2282

#### Schedule 2

- The exemption under clause 16 (d) of the *Companion Animals Regulation 2008* from the requirements of section 9 of the *Companion Animals Act 1998* only applies to an animal in the custody of an organisation listed in Schedule 1:

- if the organisation is holding that animal for the sole purpose of re-housing the animal with a new owner; and
- if the organisation maintains appropriate records that show compliance with the *Companion Animals Act 1998*, *Companion Animals Regulation 2008* and the Guidelines for Approval to be an Organisation Exempt from Companion Animal Registration under clause 16 (d) of the *Companion Animals Regulation 2008*; and
- if the organisation maintains a register that is made available to the relevant local council and the Office of Local Government as requested. The Register must list the names of all carers involved in the rehoming of animals and the locations of all animals received under the exemption while in the custody of the organisation.

- The exemption under clause 16 (d) of the *Companion Animals Regulation 2008* from the requirements of section 9 of the *Companion Animals Act 1998* expires five years from the date of this order, unless revoked or varied at an earlier time.

Date: 10 October 2016

MARK HELY  
Manager, Performance  
Office of Local Government

### COMPANION ANIMALS REGULATION 2008

#### ORDER

Organisations Approved by the Chief Executive,  
Local Government under Clause 16 (d)

Pursuant to clause 16 (d) of the *Companion Animals Regulation 2008*, the organisation listed in Schedule 1 is hereby approved, subject to the conditions contained in Schedule 2.

#### Schedule 1

Name of organisation	Address of organisation
The Fur Monsters of Doom Incorporated	169 Quarry Road, Rosewood NSW 2446

#### Schedule 2

- The exemption under clause 16 (d) of the *Companion Animals Regulation 2008* from the requirements of section 9 of the *Companion Animals Act 1998* only applies to an animal in the custody of an organisation listed in Schedule 1:
  - if the organisation is holding that animal for the sole purpose of re-housing the animal with a new owner; and
  - if the organisation maintains appropriate records that show compliance with the *Companion Animals Act 1998*, *Companion Animals Regulation 2008* and the Guidelines for Approval to be an Organisation Exempt from Companion Animal Registration under clause 16 (d) of the *Companion Animals Regulation 2008*; and

- c) if the organisation maintains a register that is made available to the relevant local council and the Office of Local Government as requested. The Register must list the names of all carers involved in the rehoming of animals and the locations of all animals received under the exemption while in the custody of the organisation.
2. The exemption under clause 16 (d) of the *Companion Animals Regulation 2008* from the requirements of section 9 of the *Companion Animals Act 1998* expires five years from the date of this order, unless revoked or varied at an earlier time.

Date: 10 October 2016

MARK HELY  
Manager, Performance  
Office of Local Government

---

### GEOGRAPHICAL NAMES ACT 1966

#### Notice of Proposal to Amend a Locality Boundary in the Cumberland Local Government Area

Pursuant to the provisions of section 8 of the *Geographical Names Act 1966*, the Geographical Names Board hereby notifies that it proposes to amend a locality boundary between Holroyd and Merrylands.

A copy of map GNB5855-1-A showing the proposed locality boundary amendment will be on display at the Cumberland Council office located at 16 Memorial Ave, Merrylands, NSW from 12 October until 14 November 2016.

A copy of the map will also be on display at the office of the Geographical Names Board, Spatial Services NSW, 346 Panorama Avenue, Bathurst NSW 2795 during the above dates. Details of this proposal may also be viewed and submissions lodged on the Geographical Names Board's website at [www.gnb.nsw.gov.au](http://www.gnb.nsw.gov.au).

Alternatively written submissions may be lodged with the Secretary, Geographical Names Board, 346 Panorama Ave, Bathurst NSW 2795.

In accordance with section 9 of the *Geographical Names Act 1966* all submissions lodged may be subject to a freedom of information application and may be viewed by third party to assist the Board in considering this proposal.

NARELLE UNDERWOOD  
Chair  
Geographical Names Board

---

### GEOGRAPHICAL NAMES ACT 1966

#### Notice of Proposal to Amend Locality Boundaries in the Lake Macquarie Local Government Area

Pursuant to the provisions of section 8 of the *Geographical Names Act 1966*, the Geographical Names Board hereby notifies that it proposes to amend the locality boundaries in the Lake Macquarie Local Government Area between:

- Windale and Jewells; and
- Mount Hutton and Eleebana

A copy of map GNB3506-2-A showing the proposed locality boundary amendments will be on display at the Lake Macquarie City Council office located at

126–138 Main Road, Speers Point, NSW, from 14 October until 14 November 2016.

A copy of the map will also be on display at the office of the Geographical Names Board, Spatial Services NSW, 346 Panorama Avenue, Bathurst NSW 2795 during the above dates. Details of this proposal may also be viewed and submissions lodged on the Geographical Names Board's website at [www.gnb.nsw.gov.au](http://www.gnb.nsw.gov.au).

Alternatively written submissions may be lodged with the Secretary, Geographical Names Board, 346 Panorama Ave, Bathurst NSW 2795.

In accordance with section 9 of the *Geographical Names Act 1966* all submissions lodged may be subject to a freedom of information application and may be viewed by third party to assist the Board in considering this proposal.

NARELLE UNDERWOOD  
Chair  
Geographical Names Board

---

### GEOGRAPHICAL NAMES ACT 1966

#### Notice of Proposal to Amend Locality Boundaries in the Shellharbour Local Government Area

Pursuant to the provisions of section 8 of the *Geographical Names Act 1966*, the Geographical Names Board hereby notifies that it proposes to amend the locality boundaries between Calderwood, North Macquarie and Tullimbar in the Shellharbour Local Government Area as shown on map GNB2535-3-A.

Copies of map GNB2535-3-A showing the proposed locality boundary amendments will be on display at the Shellharbour Council Administration Office located at Lamerton House on Lamerton Crescent, Shellharbour City Centre from Wednesday 12 October until Monday 14 November 2016.

A copy of map GNB2535-3-A will also be on display at the office of the Geographical Names Board, Land and Property Information, 346 Panorama Avenue, Bathurst NSW 2795 during the above dates. Details of this proposal may also be viewed and submissions lodged on the Geographical Names Board's website at [www.gnb.nsw.gov.au](http://www.gnb.nsw.gov.au).

Any person wishing to make comment upon this proposal may, prior to Monday 14 November 2016, write to the Secretary of the Board with that comment. In accordance with section 9 of the *Geographical Names Act 1966* all submissions lodged may be subject to a freedom of information application and may be viewed by third party to assist the Board in considering this proposal.

NARELLE UNDERWOOD  
Chair  
Geographical Names Board

---

### GEOGRAPHICAL NAMES ACT 1966

Pursuant to the provisions of section 8 of the *Geographical Names Act 1966*, the Geographical Names Board hereby notifies that it proposes to assign the name:

*Darling Square* for an urban place located near Harbour Street and Hay Street in the locality of Haymarket.

The position and extent for this feature is recorded and shown within the Geographical Names Register of New South

Wales. The proposal can also be viewed and submissions lodged on the Geographical Names Board website at [www.gnb.nsw.gov.au](http://www.gnb.nsw.gov.au) from Wednesday 12 October to Monday 14 November 2016, alternatively written submissions may be lodged with the Secretary, Geographical Names Board, 346 Panorama Ave, Bathurst NSW 2795.

In accordance with section 9 of the *Geographical Names Act 1966* all submissions lodged may be subject to a freedom of information application and may be viewed by third party to assist the Board in considering this proposal.

NARELLE UNDERWOOD  
Chair  
Geographical Names Board

---

#### GEOGRAPHICAL NAMES ACT 1966

Pursuant to the provisions of section 8 of the *Geographical Names Act 1966*, the Geographical Names Board hereby notifies that it proposes to assign the name:

*Frank Smithers Park* for a reserve adjacent to Moles Street and Tongarra Road in the locality of Albion Park.

The position and extent for this feature is recorded and shown within the Geographical Names Register of New South Wales. The proposal can also be viewed and submissions lodged on the Geographical Names Board website at [www.gnb.nsw.gov.au](http://www.gnb.nsw.gov.au) from Wednesday 12 October to Monday 14 November 2016, alternatively written submissions may be lodged with the Secretary, Geographical Names Board, 346 Panorama Ave, Bathurst NSW 2795.

In accordance with section 9 of the *Geographical Names Act 1966* all submissions lodged may be subject to a freedom of information application and may be viewed by third party to assist the Board in considering this proposal.

NARELLE UNDERWOOD  
Chair  
Geographical Names Board

---

#### GEOGRAPHICAL NAMES ACT 1966

Pursuant to the provisions of section 8 of the *Geographical Names Act 1966*, the Geographical Names Board hereby notifies that it proposes to assign the names:

*Mahroot Reserve* for a reserve located adjacent to Wilson Street in the locality of Botany.

*Tannery Park* for a reserve located at the intersection of Mahroot Street and Saxby Close in the locality of Botany.

*Hillier Park* for a reserve located adjacent to Kurnell Street and Wilson Street in locality of Botany.

*Standfield Park* for a reserve located at 12–14 Church Avenue in the locality of Mascot.

The position and extent of these features are recorded and shown within the Geographical Names Register of New South Wales. The proposals can also be viewed and submissions lodged on the Geographical Names Board website at [www.gnb.nsw.gov.au](http://www.gnb.nsw.gov.au) from Tuesday 11 October to Friday 11 November 2016, alternatively written submissions may be lodged with the Secretary, Geographical Names Board, 346 Panorama Ave, Bathurst NSW 2795.

In accordance with section 9 of the *Geographical Names Act 1966* all submissions lodged may be subject to a freedom of information application and may be viewed by third party to assist the Board in considering this proposal.

NARELLE UNDERWOOD  
Chair  
Geographical Names Board

---

#### GEOGRAPHICAL NAMES ACT 1966

Pursuant to the provisions of section 10 of the *Geographical Names Act 1966*, the Geographical Names Board hereby notifies that it proposes to assign the name:

*Loomes Hill* for a hill in the locality of The Oaks, Wollondilly LGA. The hill starts to rise approximately 1.5km NE of The Oaks on the Burragorang Road, its peak is approximately 1.5km NW of Flaggy Creek and is 300 metres above sea level.

The position and extent of this feature are shown in the Geographical Names Register of New South Wales which can be viewed on the Geographical Names Board's internet site at [www.gnb.nsw.gov.au](http://www.gnb.nsw.gov.au).

NARELLE UNDERWOOD  
Chair  
Geographical Names Board

---

#### LAND TAX MANAGEMENT ACT 1956

##### Land Tax Threshold

This determination of the Land Tax threshold is made under section 62TBA of the *Land Tax Management Act 1956*, as amended by the *State Revenue and Other Legislation Amendment (Budget Measures) Act 2006*.

##### Indexation Factor

It is hereby notified that pursuant to section 62TBB (3) of the *Land Tax Management Act 1956*,

11.087% has been determined as the percentage by which average land values of land within residential, commercial, business and industrial zones have changed between 1 July 2015 and 1 July 2016. The indexation factor is determined at 11.087% for the 2017 land tax year.

##### Indexed Amount

It is hereby notified that pursuant to section 62TBA (7) (a) of the *Land Tax Management Act 1956* that \$621,000 is the determined indexed amount for the 2017 land tax year.

##### Average of Indexed Amounts

It is hereby notified that pursuant to section 62TBA (7) (b) of the *Land Tax Management Act 1956* that the average of the indexed amounts pursuant to section 62TBA (7) (b) is \$549,000; and the indexed amounts used to calculate that average amount are:

For the 2015 land tax year \$468,000

For the 2016 land tax year \$559,000

For the 2017 land tax year \$621,000

##### Determination of the Tax Threshold

Under section 62TBA (2) of the *Land Tax Management Act 1956*, the tax threshold for the 2017 land tax year is the

average of the indexed amounts \$549,000 or the \$482,000 tax threshold for the 2016 land tax year, whichever is the greater.

It is hereby notified that pursuant to section 62TBA (7) (c) of the *Land Tax Management Act 1956*, that the amount of \$549,000 has been determined as the tax threshold for the 2017 land tax year.

**Determination of the Premium Rate Threshold**

Under section 62TBC (2) of the *Land Tax Management Act 1956*, the premium rate threshold for the 2016 land tax year is \$2,947,000.

The land tax threshold for the 2016 land tax year is \$482,000.

The land tax threshold for the 2017 land tax year under section 62TBA (7) (c) as determined above is \$549,000.

It is hereby notified that pursuant to section 62TBC (4) of the *Land Tax Management Act 1956*, that the amount of \$3,357,000 has been determined as the premium rate threshold for the 2017 land tax year.

SIMON GILKES  
Valuer General

**POISONS AND THERAPEUTIC GOODS  
REGULATION 2008**

**AUTHORITY**

Possession and Supply of Schedule 2, Schedule 3,  
Schedule 4 and Schedule 8 Substances

I, Bruce Battye, Deputy Chief Pharmacist, a duly appointed delegate of the Secretary, NSW Health, make this instrument pursuant to clause 170 of the *Poisons and Therapeutic Goods Regulation 2008* (NSW) [the Regulation] for the purposes of section 16 (1) (e) of the *Poisons and Therapeutic Goods Act 1966*, and clause 17, clause 53 and clause 106 (1) (d) of the Regulation. Pursuant to clause 171 (1) of the Regulation, the authorisation is granted subject to conditions.

Date: 16 September 2016

BRUCE BATTYE  
Deputy Chief Pharmacist  
(Delegation Number PH380 & PH381)

**Authorisation to Possess and Supply Schedule 2,  
Schedule 3, Schedule 4 and Schedule 8 Substances to a  
class of persons**

**1 Authorised Person**

<b>Class of Persons (Authorised Person)</b>	A person employed as an ambulance officer by the ambulance service of a State or Territory of the Commonwealth of Australia, other than of New South Wales
---	--

**2 Application**

This instrument authorises the Authorised Person to possess and supply (administer) any Schedule 2, Schedule 3, or Schedule 4 substance for the purpose of providing ambulance services within the meaning of the *Health Services Act 1997*; and authorises the Authorised Person to possess and administer any Schedule 8 substance to another person in an emergency, in accordance with clause 106 (2) of the Regulation, for

the purpose of providing ambulance services within the meaning of the *Health Services Act 1997*.

**3 Conditions**

- a. The Authorised Person is assisting NSW Ambulance, for the time being, at the request of the Chief Executive of NSW Ambulance; or providing a service pursuant to a memorandum of understanding between NSW Ambulance and the ambulance service of the State or Territory in which the person is employed.
- b. The Authorised Person administers the poisons, restricted substances and drugs of addiction in accordance with the protocols that are approved for use by the ambulance service of the State or Territory in which the person is employed.
- c. The handling, storage, destruction and recording of the receipt and disposition of each Schedule 2, Schedule 3, Schedule 4 and Schedule 8 substance must be in accordance with the provisions of clauses 11, 12, 25, 29, 66, 73, 111, 112, 118, 119, 124, 125, 176 and 177, as applicable, of the *Poisons and Therapeutic Goods Regulation 2008* under the *Poisons and Therapeutic Goods Act 1966*.

**4 Duration**

This authority commences on the day it is signed and dated, and expires on the date 1 November 2019, or otherwise on a date that this authority is revoked.

**5 Revocation**

The authority granted to a class of persons employed as ambulance officers by the ambulance service of a State or Territory of the Commonwealth of Australia, other than of New South Wales, to possess and/or supply poisons, restricted substances and drugs of addiction, pursuant to clauses 16, 52 and 106 (1) (d) of the *Poisons and Therapeutic Goods Regulation 2002*, issued on 1 February 2007, is hereby revoked.

**POISONS AND THERAPEUTIC GOODS  
REGULATION 2008**

**ORDER**

Withdrawal of Drug Authority

In accordance with the provisions of clause 175 (1) of the *Poisons and Therapeutic Goods Regulation 2008* an Order has been made on Dr Wendy GOH (MED0001180608), of Carlingford NSW 2118, prohibiting her until further notice, as a medical practitioner from supplying or having possession of drugs of addiction as authorised by clause 101 of the Regulation and issuing a prescription for a drug of addiction as authorised by clause 77 of the Regulation.

This Order is to take effect on and from 7 October 2016.

Dated at Sydney, 5 October 2016.

ELIZABETH KOFF  
Secretary  
NSW Health

**POISONS AND THERAPEUTIC GOODS  
REGULATION 2008**

ORDER

Restoration of Drug Authority

In accordance with the provisions of clause 175 (1) of the *Poisons and Therapeutic Goods Regulation 2008*, a direction has been issued that the Order that took effect on and from 8 August 2014 prohibiting Dr Gerhard HOFER (MED0001141659) of Warrawong NSW 2502 from supplying or having possession of a drug of addiction as authorised by clause 101 of the Regulation and issuing a prescription for a drug of addiction as authorised by clause 77 of the Regulation, for the purposes of his profession as a medical practitioner, shall cease to operate from 11 October 2016.

Dated at Sydney, 10 October 2016

ELIZABETH KOFF  
Secretary  
NSW Health

---

**POISONS AND THERAPEUTIC GOODS  
REGULATION 2008**

ORDER

Restoration of Drug Authority

In accordance with the provisions of clause 175 (1) of the *Poisons and Therapeutic Goods Regulation 2008* an Order has been made on Miss Melissa Narelle PIRANI, (PHA0001672227), of Oatley NSW 2223, prohibiting her until further notice, as a pharmacist, from supplying or having possession of, or manufacturing any preparation, admixture or extract of a drug of addiction as authorised by clauses 101 (1) and 102 of the Regulation.

This Order is to take effect on and from 14 October 2016.

Dated at Sydney, 11 October 2016

ELIZABETH KOFF  
Secretary  
NSW Health

---

**VEXATIOUS PROCEEDINGS ACT 2008**

Notification of Orders Concerning Vexatious Litigants

Kwon Ki Bun

On 12 October 2016, his Honour Justice Davies made the following Orders:

Decision reserved.

INTERLOCUTORY ORDERS MADE

1. Pursuant to s 8 (7) (c) of the *Vexatious Proceedings Act 2008* the Defendant is restrained from instituting any proceedings against the Plaintiff Peter Charles O'Neill until further order of the Court.
2. Defendant is restrained from lodging caveats against properties listed in the Schedule to the Amended Summons.



### HOMEBUSH MOTOR RACING (SYDNEY 400) ACT 2008

Order Nominating the Declared Racing Area under the Homebush Motor Racing (Sydney 400) Act 2008

I, Stuart Ayres, Minister for Trade, Tourism and Major Events, pursuant to section 12 (1) of the *Homebush Motor Racing (Sydney 400) Act 2008* (the Act) and having sought and obtained the advice of Destination NSW, do, by this Order declare that the area within the red line outlined in Schedule 1 but excluding the areas marked one (1) through six (6) within the yellow lines as the Declared Racing Area at Sydney Olympic Park under the Act.

Dated this 10<sup>th</sup> day of October 2016.

STUART AYRES, MP  
Minister for Trade, Tourism and Major Events

#### Schedule 1



### HOMEBUSH MOTOR RACING (SYDNEY 400) ACT 2008

Order Designating Homebush Motor Racing Period under the Homebush Motor Racing (Sydney 400) Act 2008

I, Stuart Ayres, Minister for Trade, Tourism and Major Events, pursuant to section 12 (2) of the *Homebush Motor Racing (Sydney 400) Act 2008* (“the Act”) and having sought and obtained the advice of Destination NSW, do, by this Order designate the following as the period during which a Homebush motor race may be conducted at Sydney Olympic Park under the Act.

0:01 Wednesday 30 November 2016 to 18:00 Monday 5 December 2016.

Dated this 10<sup>th</sup> day of October 2016.

STUART AYRES, MP  
Minister for Trade, Tourism and Major Events

**HOME BUSH MOTOR RACING (SYDNEY 400) ACT 2008**

**Order Approving Person Who May Apply for an Authorisation to Conduct a Race  
under the Homebush Motor Racing (Sydney 400) Act 2008**

I, Stuart Ayres, Minister for Tourism and Major Events, pursuant to section 13 (1) of the *Homebush Motor Racing (Sydney 400) Act 2008* ("the Act") and having sought and obtained the advice of Destination NSW, do, by this Order approve the person described in Schedule 1 as the person who may apply for an authorisation under section 15 of the Act.

The application must be made after 1 July 2016 for the Homebush Motor Racing Period for 2016.

The application must be made in a manner which is generally in accordance with Schedule 2.

Dated this 10<sup>th</sup> day of October 2016.

STUART AYRES, MP  
Minister for Trade, Tourism and Major Events  
Minister for Sport

---

**Order Approving Person Who May Apply for an Authorisation to Conduct a Race  
Under the Homebush Motor Racing (Sydney 400) Act 2008**

**Schedule 1**

V8 Supercars Australia Pty Limited (ABN 21 767 230 845)

**Schedule 2**

Any application for an authorisation under section 15 of the Act must:

1. Be in writing
2. Be delivered to Destination NSW
3. Indicate the year or years for which the authorisation is sought
4. Contain details of all aspects of the proposed Homebush motor race, for which authorisation is sought, including all races, other events and ancillary activities, to the degree of detail as may reasonably be required by the Authority, including:
  - (a) A detailed description of all races, other events and ancillary activities
  - (b) Details of the type, number, duration and times of all races, other events and ancillary activities
  - (c) A detailed schedule of all activities proposed during the whole of the race period (within the meaning of that term in section 12 (2) of the Act)
  - (d) Detailed plans and diagrams showing the layout of all races, other events and ancillary activities
  - (e) Detailed access and traffic management plans showing how pedestrian, vehicular and other traffic will be managed, having regard to public safety and convenience, including:
    - (i) limiting access to the track, pits and other areas to be used by racing cars, and associated personnel and equipment
    - (ii) access to public areas
    - (iii) crowd control generally
    - (iv) traffic generated by patrons
    - (v) public parking and access to nearby public roads
    - (vi) access to public transport
    - (vii) access in and about the declared racing area generally; and
    - (viii) access in and about areas nearby to the declared racing area including any leased area.

### HOMEBUSH MOTOR RACING (SYDNEY 400) ACT 2008

Order to Declare Prohibition of Certain Advertising on Buildings and Structures under the Homebush Motor Racing (Sydney 400) Act 2008

I, Stuart Ayres, Minister for Trade, Tourism and Major Events pursuant to section 37 (1) of the *Homebush Motor Racing (Sydney 400) Act 2008* (“the Act”) and having sought and obtained the advice of Destination NSW, do, by this Order designate the area within the red line in Schedule 1 but excluding the areas marked one (1) through six (6) within the yellow lines to be an “*advertising controlled site*” at Sydney Olympic Park, under the provisions of section 37 of the Act, for the period 30 November 2016 to 5 December 2016 inclusive.

Dated this 10th day of October 2016.

STUART AYRES, MP  
Minister for Trade, Tourism and Major Events

#### Schedule 1



### SURVEYING AND SPATIAL INFORMATION ACT 2002

Restoration of Name to the Register of Surveyors

Pursuant to the provisions of the *Surveying and Spatial Information Act 2002*, section 10A (3), the undermentioned Mining Surveyors (Unrestricted) have been restored to the Register of Surveyors.

Name	Date of Original Registration	Removal Date	Restoration Date
COLLINS John Gregory	3 September 2015	1 September 2016	29 September 2016
NARELLE UNDERWOOD President			
MICHAEL SPITERI Registrar			

**SURVEYING AND SPATIAL INFORMATION ACT 2002**

Restoration of Name to the Register of Surveyors

Pursuant to the provisions of the *Surveying and Spatial Information Act 2002*, Section 10A (3), the undermentioned Land Surveyors have been restored to the Register of Surveyors.

<b>Name</b>	<b>Date of Original Registration</b>	<b>Removal Date</b>	<b>Restoration Date</b>
LEACH Christopher James	21 December 2006	1 September 2016	21 September 2016
MCQUILLAN Phillip John	5 May 2006	1 September 2016	6 October 2016
ONLEY Anthony Martin	3 April 2006	1 September 2016	4 October 2016
SCOTT Philip Andrew	25 March 1994	1 September 2016	5 October 2016
SHEPHARD Alan Arthur	25 October 1956	1 September 2016	11 October 2016
NARELLE UNDERWOOD President			
MICHAEL SPITERI Registrar			

# COUNCIL NOTICES

## BLACKTOWN CITY COUNCIL

### ROADS ACT 1993

#### Naming of Roads

Notice is hereby given that Blacktown City Council, pursuant to section 162 of the *Roads Act 1993*, has officially named the road(s) as shown hereunder:

Name	Locality
VINE STREET	Schofields

#### Description

Renaming Vine Street East to Vine Street at Schofields.

Name	Locality
EXCELSIOR AVENUE	Marsden Park

#### Description

Renaming Vine Street West to Excelsior Avenue in Marsden Park

KERRY ROBINSON, General Manager, Blacktown City Council, 62 Flushcombe Road, BLACKTOWN NSW 2148.  
GNB Ref: 0269 [8836]

## BYRON SHIRE COUNCIL

### ROADS ACT 1993

#### Naming of Roads

Notice is hereby given that Byron Shire Council, pursuant to section 162 of the *Roads Act 1993*, has officially named the road(s) as shown hereunder:

Name	Locality
MUD BRICK LANE	Main Arm

#### Description

Currently known as Unnamed Road 3, an unsealed no through lane connected to Coopers Lane, Main Arm. The road is used to access the local Durrumbul Hall.

KEN GAINGER, General Manager, Byron Shire Council, 70–90 Station Street, Mullumbimby NSW 2482.  
GNB Ref: 0262 [8837]

## BYRON SHIRE COUNCIL

### ROADS ACT 1993

#### Naming of Roads

Notice is hereby given that Byron Shire Council, pursuant to section 162 of the *Roads Act 1993*, has officially named the road(s) as shown hereunder:

Name	Locality
WHITTALL LANE	Brunswick Heads

#### Description

Currently unnamed “Lane 4” East, Brunswick Heads, running from Tweed Street to Nana Street

Name	Locality
WILLIAMS LANE	Byron Bay

#### Description

Currently unnamed Lane 16, Byron Bay, running from Byron Street to Fletcher Street

Name	Locality
SLESSOR LANE	Brunswick Heads

#### Description

Currently unnamed “Lane 7”, Brunswick Heads, running from Byron Street to Park Street

Name	Locality
SHARPCOTT LANE	Brunswick Heads

#### Description

Currently unnamed “Lane 3”, Brunswick Heads, running from Byron Street to Park Street

Name	Locality
RING LANE	Brunswick Heads

#### Description

Currently unnamed “Lane 4” West, Brunswick Heads, running from Byron Street to Tweed Street

Name	Locality
RICHARDS LANE	Mullumbimby

#### Description

Currently known as Lane 11, this lane runs between Prince Street and Queen Street, Mullumbimby

Name	Locality
NELSON LANE	Brunswick Heads

#### Description

Currently unnamed “Lane 6”, Brunswick Heads, running from from Byron Street to Tweed Street

Name	Locality
LATEEN LANE	Byron Bay

#### Description

Currently unnamed Lane 18, Byron Bay, running from Jonson Street to Fletcher Street

Name	Locality
KEESING LANE	Byron Bay

#### Description

Currently unnamed Lane 6, Byron Bay, running from Marvell Street to Kingsley Street

Name	Locality
GALLEON LANE	Brunswick Heads

#### Description

Currently unnamed “Lane 5”, Brunswick Heads, running from from Byron Street to Tweed Street





**THE HILLS SHIRE COUNCIL**

ROADS ACT 1993

Naming of Roads

Notice is hereby given that The Hills Shire Council, pursuant to section 162 of the *Roads Act 1993*, has officially named the road(s) as shown hereunder:

Name	Locality
FAIRYWREN CLOSE	Nelson

**Description**

Extending in a westerly direction from Nelson Road for approximately 196 meters before turning sharply heading north ending in a cul-de-sac

DAVE WALKER, General Manager, The Hills Shire Council,  
3 Columbia Court, Baulkham Hills NSW 2153  
GNB Ref: 0268 [8846]

**WAGGA WAGGA CITY COUNCIL**

ROADS ACT 1993

LAND ACQUISITION (JUST TERMS COMPENSATION) ACT 1991

Notice of Compulsory Acquisition of Land

Wagga Wagga City Council declares with the approval of His Excellency the Governor that the land described in the Schedule below, excluding any mines or deposits of minerals in the land, is acquired by compulsory process in accordance with the provisions of the *Land Acquisition (Just Terms Compensation) Act 1991* for public road.

Dated at Wagga Wagga this 11th day of October 2016

ALAN ELDRIDGE, General Manger.

**Schedule**

Lot 31 DP 1219172 [8847]

**WOLLONDILLY SHIRE COUNCIL**

ROADS ACT 1993

Naming of Roads

Notice is hereby given that Wollondilly Shire Council, pursuant to section 162 of the *Roads Act 1993*, has officially named the road(s) as shown hereunder:

Name	Locality
GREY GUM PLACE	Tahmoor

**Description**

A new road within subdivision of Lot 10 DP 11938, 75 Hilton Park Road Tahmoor.

LUKE JOHNSON, General Manager, Wollondilly Shire Council, 62-64 Menangle Street, PICTON NSW 2571  
GNB Ref: 0258 [8848]

**WOLLONGONG CITY COUNCIL**

ROADS ACT 1993

Section 16

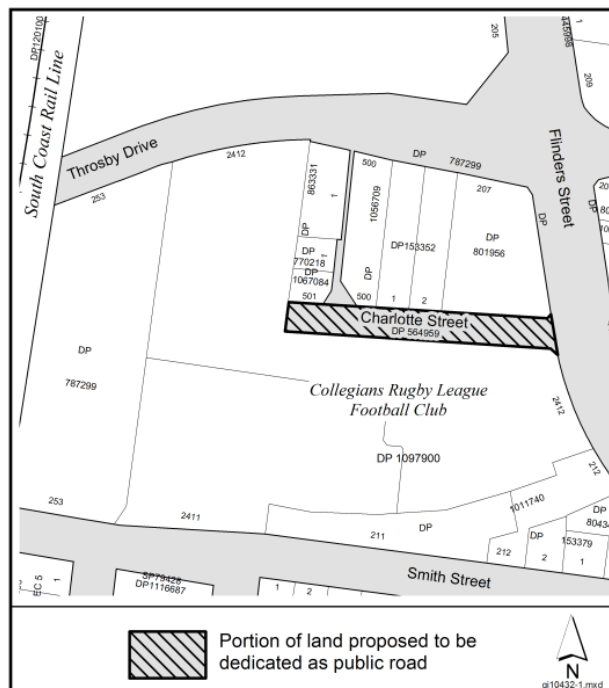
Notice of Dedication of Land as Public Road

Notice is hereby given that pursuant to section 16 of the *Roads Act 1993*, the land described in the Schedule below is hereby dedicated as public road.

D. FARMER, General Manager, Wollongong City Council,  
Locked Bag 8821, Wollongong DC NSW 2500.

**Schedule**

That portion of land shown hatched on the accompanying plan.



[8849]

**By Authority**

Government Printer