



# *Government Gazette*

of the State of

New South Wales

**Number 104**

**Friday, 2 December 2016**

---

The *New South Wales Government Gazette* is the permanent public record of official notices issued by the New South Wales Government. It also contains local council and other notices and private advertisements.

The Gazette is compiled by the Parliamentary Counsel's Office and published on the NSW legislation website ([www.legislation.nsw.gov.au](http://www.legislation.nsw.gov.au)) under the authority of the NSW Government. The website contains a permanent archive of past Gazettes.

To submit a notice for gazettal – see [Gazette Information](#).

# PARLIAMENT

## ACT OF PARLIAMENT ASSENTED TO

Legislative Council Office Sydney 23 November 2016

It is hereby notified, for general information, that His Excellency the Governor has, in the name and on behalf of Her Majesty, this day assented to the undermentioned Acts passed by the Legislative Council and Legislative Assembly of New South Wales in Parliament assembled, viz.:

Act No. 63, 2016 – An Act relating to the conservation of biodiversity; and to repeal the *Threatened Species Conservation Act 1995*, the *Nature Conservation Trust Act 2001* and the animal and plant provisions of the *National Parks and Wildlife Act 1974*. [**Biodiversity Conservation Bill 2016**]

Act No. 64, 2016 – An Act to repeal the *Native Vegetation Act 2003*; and to amend the *Local Land Services Act 2013* in relation to native vegetation land management in rural areas. [**Local Land Services Amendment Bill 2016**]

David Blunt  
Clerk of the Parliaments

---

## ACTS OF PARLIAMENT ASSENTED TO

Legislative Assembly Office, Sydney 23 November 2016

It is hereby notified, for general information, that His Excellency the Governor, has, in the name and on behalf of Her Majesty, this day assented to the under mentioned Acts passed by the Legislative Assembly and Legislative Council of New South Wales in Parliament assembled, viz.:

Act No. 65 — An Act to amend the *Independent Commission Against Corruption Act 1988* with respect to the structure, management and procedure of the Independent Commission Against Corruption; and for other purposes. [**Independent Commission Against Corruption Amendment Bill**]

Act No. 66 — An Act to require persons to wear appropriate lifejackets when fishing at declared high risk rock fishing locations; and for related purposes. [**Rock Fishing Safety Bill**]

Helen Minnican  
Acting Clerk of the Legislative Assembly

---

# GOVERNMENT NOTICES

## Miscellaneous Instruments

---

### LOCAL GOVERNMENT ACT 1993

#### PROCLAMATION

DAVID HURLEY, Governor

I, General The Honourable David Hurley AC DSC (Ret'd), Governor of New South Wales, with the advice of the Executive Council, and in pursuance of Part 5, Chapter 12 and section 736 of the *Local Government Act 1993*, do, by this Proclamation, declare that the Proclamation published in the Government Gazette No 52 of 22 June 2016, amending the constitution of Rous County Council and dissolving Richmond River County Council and Far North Coast County Council, is amended in the manner described in the Schedule below.

Signed and sealed at Sydney, this 16th day of November 2016.

By His Excellency's Command,

Paul Toole MP  
Minister for Local Government

GOD SAVE THE QUEEN!

#### SCHEDULE

Omit clause 2 (2) of Schedule B. Insert instead:

- (2) Section 354F of the Act (No forced redundancy of non-senior staff members for 3 years after transfer) applies, with any necessary adaptations, as if this proclamation effected a boundary alteration.

---

### NATIONAL PARKS AND WILDLIFE ACT 1974

#### NOTICE OF RESERVATION OF A NATIONAL PARK

I, General The Honourable David Hurley AC DSC (Ret'd), Governor of the State of New South Wales, with the advice of the Executive Council, reserve the lands described in the Schedule below as part of **Jervis Bay National Park**, under the provisions of Section 30A(1) of the *National Parks and Wildlife Act 1974*.

SIGNED and SEALED at Sydney this 16th day of November, 2016.

DAVID HURLEY

Governor,

By His Excellency's Command,

MARK SPEAKMAN SC, MP

Minister for the Environment.

GOD SAVE THE QUEEN

Land District – Nowra LGA– Shoalhaven

#### Schedule

County St Vincent, Parish Bherwerre, 229.1 hectares being Lot 81 DP1206578 and Lot 2 DP436644.

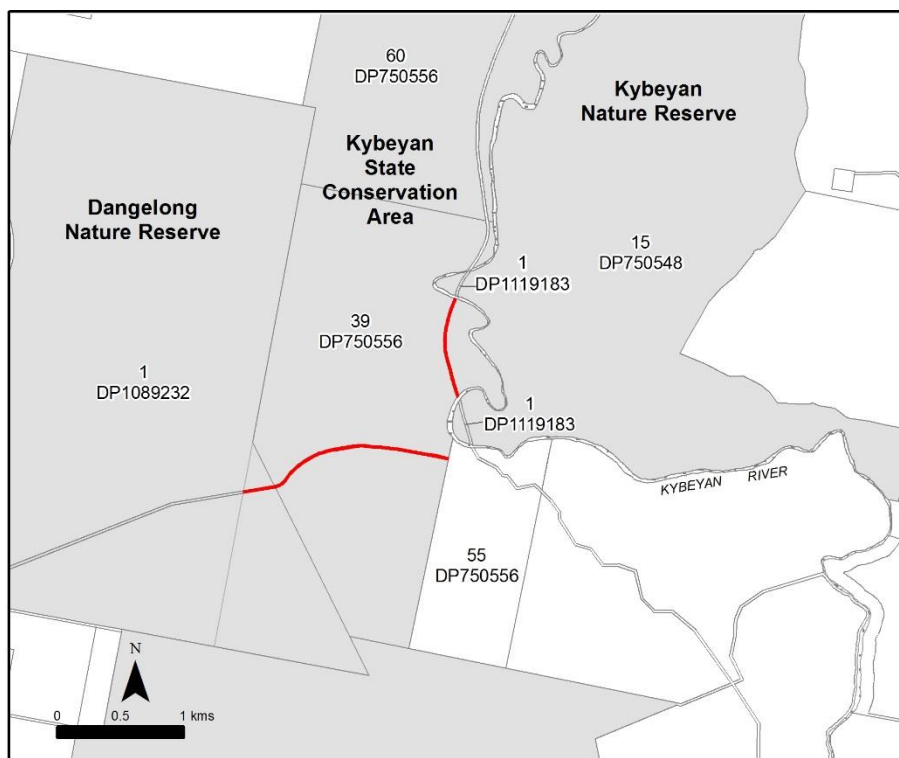
Papers OEH/ EF14/7253, EF14/7297

---

### NATIONAL PARKS AND WILDLIFE ACT 1974

#### ERRATUM

In the notice published in the NSW Government Gazette dated 23 September 2016, folios 2626 and 2627 reserving part of Kybeyan State Conservation Area, the following diagram should replace the diagram under Schedule 2 on folio 2627.



MICHAEL WRIGHT  
Acting Chief Executive,  
Office of Environment and Heritage.

**NATIONAL PARKS AND WILDLIFE ACT 1974**

**NOTICE OF RESERVATION OF A NATIONAL PARK**

I, General The Honourable David Hurley AC DSC (Ret'd), Governor of the State of New South Wales, with the advice of the Executive Council, reserve the lands described in the Schedule 1 below as part of **Nattai National Park** under the provisions of Section 30A(1) of the *National Parks and Wildlife Act 1974*.

SIGNED and SEALED at Sydney this 16th day of November, 2016.

DAVID HURLEY  
Governor,  
By His Excellency's Command,

MARK SPEAKMAN SC, MP  
Minister for the Environment.

GOD SAVE THE QUEEN

Land District – Moss Vale and Picton LGA – Wingecarribee

**Schedule**

County Camden, Parishes of Wanganderry and Jellore, about 350.1 hectares being Lot 1 DP 747001, Lot 93 DP 751293, Lot 3 DP 751293 and Lot 81 DP 751293 inclusive of the road within Lot 81 DP751293.

Note: The above reservation is restricted to a depth of 60 metres below the surface.

Papers OEH EF14/7366, EF15/1090, EF15/852, EF15/1057.

**NATIONAL PARKS AND WILDLIFE ACT 1974**

**NOTICE OF RESERVATION OF A NATIONAL PARK**

I, General The Honourable David Hurley AC DSC (Ret'd), Governor of the State of New South Wales, with the advice of the Executive Council, reserve the lands described in the Schedule below as part of **Nightcap National Park**, under the provisions of Section 30A(1) of the *National Parks and Wildlife Act 1974*.

SIGNED and SEALED at Sydney this 16th day of November 2016.

DAVID HURLEY

By His Excellency's Command,

MARK SPEAKMAN SC, MP

Minister for the Environment.

GOD SAVE THE QUEEN

*Land District – Lismore LGA – Byron*

**Schedule**

County Rous, Parish Whian Whian, about 82.61 hectares being Lots 1 DP1121177 and Lot 6 DP812020 and bed of Coopers Creek separating Lot 6 DP812020 from Lots 91 DP755712, Lot 75 DP755712 and Lot 1 DP123317.

Papers OEH/EF14/23940

## Appointments

---

### INDEPENDENT COMMISSION AGAINST CORRUPTION ACT 1988

Appointment under clause 2(1) of Schedule 1

Appointment of Acting Commissioner

His Excellency the Governor and the Executive Council upon the recommendation of the Premier, have approved, pursuant to clause 2(1) of Schedule 1 of the *Independent Commission Against Corruption Act 1988*, that the Hon Reginald Blanch AM QC be appointed as Acting Commissioner for the Independent Commission Against Corruption, commencing on and from 1 December 2016 until 28 February 2017.

30 November 2016

MIKE BAIRD MP  
Premier

---

## Planning and Environment Notices

---



### **Resource Recovery Exemption under Part 9, Clauses 91 and 92 of the Protection of the Environment Operations (Waste) Regulation 2014**

#### **The VENM in ceramics production exemption 2016**

##### **Introduction**

This exemption, issued by the Environment Protection Authority (EPA) under clauses 91 and 92 of the Protection of the Environment Operations (Waste) Regulation 2014 (Waste Regulation), exempts a consumer of virgin excavated natural material (VENM) from certain requirements for use in connection with a process of thermal treatment.

This exemption should be read in conjunction with 'the VENM in ceramics production order 2016'. This exemption applies to VENM that is, or is intended to be, used as an alternative raw material input into ceramics production.

##### **1. Waste to which this exemption applies**

- 1.1. This exemption applies to VENM that is, or is intended to be, used as a feedstock in ceramics production.
- 1.2. This exemption applies to VENM. In this order, VENM means natural material (such as clay, gravel, sand, soil or rock fines):
  - (a) That has been excavated or quarried from areas that are not contaminated with manufactured chemicals, or with process residues, as a result of industrial, commercial, mining or agricultural activities; and
  - (b) That does not contain any sulfidic ores or soils or any other waste.
- 1.3. VENM does not include material containing asbestos whether naturally occurring or otherwise.

##### **2. Persons to whom this exemption applies**

- 2.1. This exemption applies to a person who uses, or intends to use, VENM in connection with a process involving thermal treatment as set out in condition 1.1.

##### **3. Duration**

- 3.1. This exemption commences on 2 December 2016 and is valid until revoked by the EPA by notice in in the NSW Government Gazette.

#### **4. Premises to which this exemption applies**

- 4.1 This exemption applies to the premises at which the consumer's actual or intended use of VENM is carried out.

#### **5. Exemption**

- 5.1. Subject to the conditions of this exemption, the EPA exempts each consumer from the following provisions of the POEO Act and the Waste Regulation in relation to the consumer's actual or intended use of VENM as an alternative input into thermal processes for non-energy recovery purposes in ceramics production:
- section 48 of the POEO Act in respect of the scheduled activities described in clauses 40 and 42 of Schedule 1 of the POEO Act;
  - Part 4 of the Waste Regulation;
  - section 88 of the POEO Act; and
  - clause 109 and 110 of the Waste Regulation.
- 5.2. The exemption does not apply in circumstances where VENM is received at the premises for which the consumer holds a licence under the POEO Act that authorises the carrying out of the scheduled activities on the premises under clause 39 'waste disposal (application to land)' or clause 40 'waste disposal (thermal treatment)' of Schedule 1 of the POEO Act.

#### **6. Conditions of exemption**

The exemption is subject to the following conditions:

- 6.1. At the time VENM is received at the premises, it must meet all the requirements which are required on or before any supply of VENM under 'the VENM in ceramics production order 2016'.
- 6.2. The VENM can only be used as an alternative raw material in the production of ceramics.
- 6.3. The consumer must keep a written record of the following for a period of six years:
- 6.3.1. the quantity of VENM received;
  - 6.3.2. the name and address of the supplier of VENM;
  - 6.3.3. a copy of the VENM certification for the material.
- 6.4. The consumer must make any records required to be kept under this exemption available to authorised officers of the EPA on request.
- 6.5. The consumer must ensure that any use of VENM must occur within a reasonable period of time following receipt.

#### **7. Definitions**

In this exemption:

**application or apply to land** means applying to land by:

- spraying, spreading or depositing on the land;
- ploughing, injecting or mixing into the land; or
- filling, raising, reclaiming or contouring the land.



**ceramics production** means the production of ceramics (other than glass) including products such as bricks, tile, pipes, pottery goods or refractories manufactured through a firing process.

**consumer** means a person who uses, or intends to use, VENM in ceramics production.

**generator** means a person who generates VENM for supply to a consumer.

**Manager Waste Strategy and Innovation  
Environment Protection Authority  
(by delegation)**

## Notes

The EPA may amend or revoke this exemption at any time. It is the responsibility of the consumer to ensure they comply with all relevant requirements of the most current exemption.

In gazetting or otherwise issuing this exemption, the EPA is not in any way endorsing the use of this substance or guaranteeing that the substance will confer benefit.

The conditions set out in this exemption are designed to minimise the risk of potential harm to the environment, human health or agriculture, although neither this exemption nor the accompanying order guarantee that the environment, human health or agriculture will not be harmed.

The consumer should assess whether or not VENM is fit for the purpose the material is proposed to be used for, and whether this use will cause harm. The consumer may need to seek expert engineering or technical advice.

Regardless of any exemption provided by the EPA, the person who causes or permits the application of the substance to land must ensure that the action is lawful and consistent with any other legislative requirements including, if applicable, any development consent(s) for managing operations on the site(s).

The receipt of VENM remains subject to other relevant environmental regulations in the POEO Act and the Waste Regulation. For example, a person who pollutes land (s. 142A) or water (s. 120), or causes air pollution through the emission of odours (s. 126), or does not meet the special requirements for asbestos waste (Part 7 of the Waste Regulation), regardless of having an exemption, is guilty of an offence and subject to prosecution.

This exemption does not alter the requirements of any other relevant legislation that must be met in utilising this material, including for example, the need to prepare a Safety Data Sheet (SDS).

Failure to comply with the conditions of this exemption constitutes an offence under clause 91 of the Waste Regulation.



## **Resource Recovery Order under Part 9, Clause 93 of the Protection of the Environment Operations (Waste) Regulation 2014**

### **The VENM in ceramics production order 2016**

#### **Introduction**

This order, issued by the Environment Protection Authority (EPA) under clause 93 of the Protection of the Environment Operations (Waste) Regulation 2014 (Waste Regulation), imposes the requirements that must be met by suppliers of virgin excavated natural material (VENM) to which 'the VENM in ceramics production exemption 2016' applies. The requirements in this order apply in relation to the supply of VENM for use in connection with a process of thermal treatment as an alternative input into ceramics production.

#### **1. Waste to which this order applies**

- 1.1. This order applies to VENM. In this order, VENM means natural material (such as clay, gravel, sand, soil or rock fines):
  - (a) That has been excavated or quarried from areas that are not contaminated with manufactured chemicals, or with process residues, as a result of industrial, commercial, mining or agricultural activities; and
  - (b) That does not contain any sulfidic ores or soils or any other waste.
- 1.1. VENM does not include material containing asbestos whether naturally occurring or otherwise.

#### **2. Persons to whom this order applies**

- 2.1. The requirements in this order apply, as relevant, to any person who supplies VENM that has been generated or recovered by the person.
- 2.2. This order does not apply to the supply of VENM to a consumer for land application at a premises for which the consumer holds a licence under the POEO Act that authorises the carrying out of the scheduled activities on the premises under clause 39 'waste disposal (application to land)' or clause 40 'waste disposal (thermal treatment)' of Schedule 1 of the POEO Act.

#### **3. Duration**

- 3.1. This order commences on 2 December 2016 and is valid until revoked by the EPA by notice in the NSW Government Gazette.

#### **4. Generator requirements**

The EPA imposes the following requirements on any generator who supplies VENM.

- 4.1. On or before the supplying of VENM to a consumer, the generator must validate that the material complies with the definition of VENM and generate a validation report.

## Notification

- 4.2. On or before each transaction, the generator must provide the following to each person to whom the generator supplies VENM:
- a written statement of compliance certifying that all the requirements set out in this order have been met;
  - a copy of the VENM validation report outlined in 4.1.
  - a copy of the 'VENM in ceramics production exemption 2016'; and
  - a copy of the 'VENM in ceramics production order 2016'.

## Record keeping and reporting

- 4.3. The generator must keep a written record of the following for a period of six years:
- Any sampling results generated in undertaking the VENM validation;
  - the quantity of VENM supplied; and
  - the name and address of each person to whom the generator supplied VENM.
- 4.4. The generator of VENM must make all information relating to the supply of the VENM available to the EPA upon request.

## 5. Definitions

In this order:

**ceramics production** meaning the production of ceramics (other than glass) including products such as bricks, tile, pipes, pottery goods or refractories manufactured through a firing process.

**consumer** means a person who uses, or intends to use, VENM in a in ceramics production.

**generator** means a person who generates VENM for supply to a consumer.

**transaction** means:

- In the case of a one-off supply, the supply of a batch, truckload or stockpile of VENM that is not repeated.
- In the case where the supplier has an arrangement with the recipient for more than one supply of VENM, the first supply of VENM as required under the arrangement.

**Manager Waste Strategy and Innovation  
Environment Protection Authority  
(by delegation)**

## Notes

The EPA may amend or revoke this order at any time. It is the responsibility of the generator to ensure it complies with all relevant requirements of the most current order.

In gazetting or otherwise issuing this order, the EPA is not in any way endorsing the supply or use of this substance or guaranteeing that the substance will confer benefit.

The conditions set out in this order are designed to minimise the risk of potential harm to the environment, human health or agriculture, although neither this order nor the accompanying exemption guarantee that the environment, human health or agriculture will not be harmed.

Any person or entity which supplies VENM should assess whether the material is fit for the purpose the material is proposed to be used for, and whether this use may cause harm. The supplier may need to seek expert engineering or technical advice.

Regardless of any exemption or order provided by the EPA, the person who causes or permits the application of the substance to land must ensure that the action is lawful and consistent with any other legislative requirements including, if applicable, any development consent(s) for managing operations on the site(s).

The supply of VENM remains subject to other relevant environmental regulations in the POEO Act and Waste Regulation. For example, a person who pollutes land (s. 142A) or water (s. 120), or causes air pollution through the emission of odours (s. 126), or does not meet the special requirements for asbestos waste (Part 7 of the Waste Regulation), regardless of this order, is guilty of an offence and subject to prosecution.

This order does not alter the requirements of any other relevant legislation that must be met in supplying this material, including for example, the need to prepare a Safety Data Sheet. Failure to comply with the conditions of this order constitutes an offence under clause 93 of the Waste Regulation.

**WILDERNESS ACT 1987**

Addition to Nattai Wilderness Area

I, MARK SPEAKMAN, M.P., Minister for the Environment in the State of New South Wales, declare the land described in the Schedule hereunder, within Nattai National Park, as part of the **Nattai Wilderness**, under the provisions of Section 8 (1A) of the *Wilderness Act 1987*.

MARK SPEAKMAN SC, MP  
Minister for the Environment.

**Schedule**

Land District – Picton LGA – Wingecarribee

County Camden, Parish of Wanganderry, about 17.14 hectares, being Lot 81 DP 751293 inclusive of the road within Lot 81 DP751293.

Papers OEH EF15/1057.

---

## Roads and Maritime Notices

---

### MARINE SAFETY ACT 1998

#### MARINE NOTICE

#### Section 12(2)

#### REGULATION OF VESSELS – EXCLUSION ZONE AND RESTRICTIONS

##### Location

Sydney Harbour – East of Kirribilli

##### Duration

From 7 December 2016 to 11 December 2016

##### Detail

“Extreme Sailing 2016” will be conducted on the waters of Sydney Harbour over the above five days and an **Exclusion Zone** will apply in marked areas east of Kirribilli during the following times:

- 2:30pm to 4:45pm Wednesday 7 December
- 3:30pm to 6:00pm Thursday 8 December
- 1:00pm to 4:00pm Friday 9 December
- 1:45pm to 5:15pm Saturday 10 December
- 1:45pm to 5:15pm Sunday 11 December

The Exclusion Zone will be marked by a perimeter of lit yellow buoys. The limits of the Exclusion Zone are as shown on the event map (see below for details).

The lit yellow buoys will be in place:

- Along the northern and western Exclusion Zone boundaries at all times from Wednesday 7 to Sunday 11 December 2016
- Along the southern and eastern Exclusion Zone boundaries during certain times, laid and removed each day

The Exclusion Zone will only apply between the listed times.

Unauthorised vessels and persons are strictly prohibited from entering the Exclusion Zone, which will be patrolled by Roads and Maritime and Police vessels.

Penalties may apply (section 12(5) – *Marine Safety Act 1998*)

See the attached event map which will also be available in the “Sydney’s Summer Aquatic Events Dec 2016 – April 2017” publication (available from the first week of December online at [www.rms.nsw.gov.au/aquatic-events](http://www.rms.nsw.gov.au/aquatic-events)). This event map displays the Exclusion Zone, buoy locations, spectator area, and other relevant details.

##### Restrictions imposed under Section 11

Pursuant to section 12(3) of the *Marine Safety Act 1998*, special restrictions apply to all vessels navigating in the vicinity of the Exclusion Zone as follows:

- A 6 knot speed limited zone and a “minimum wash” zone will apply within 200 metres of the Exclusion Zone during the times listed above;
- A vessel spectator area has been allocated to the north of the Exclusion Zone (see map) and vessels in the vicinity may only gather to watch the event in the spectator area. Stopping and drifting of vessels outside the designated spectator area is prohibited.

Penalties may apply (section 12(5) – *Marine Safety Act 1998*).

##### Maps and Charts Affected

RMS Boating Map – 9D

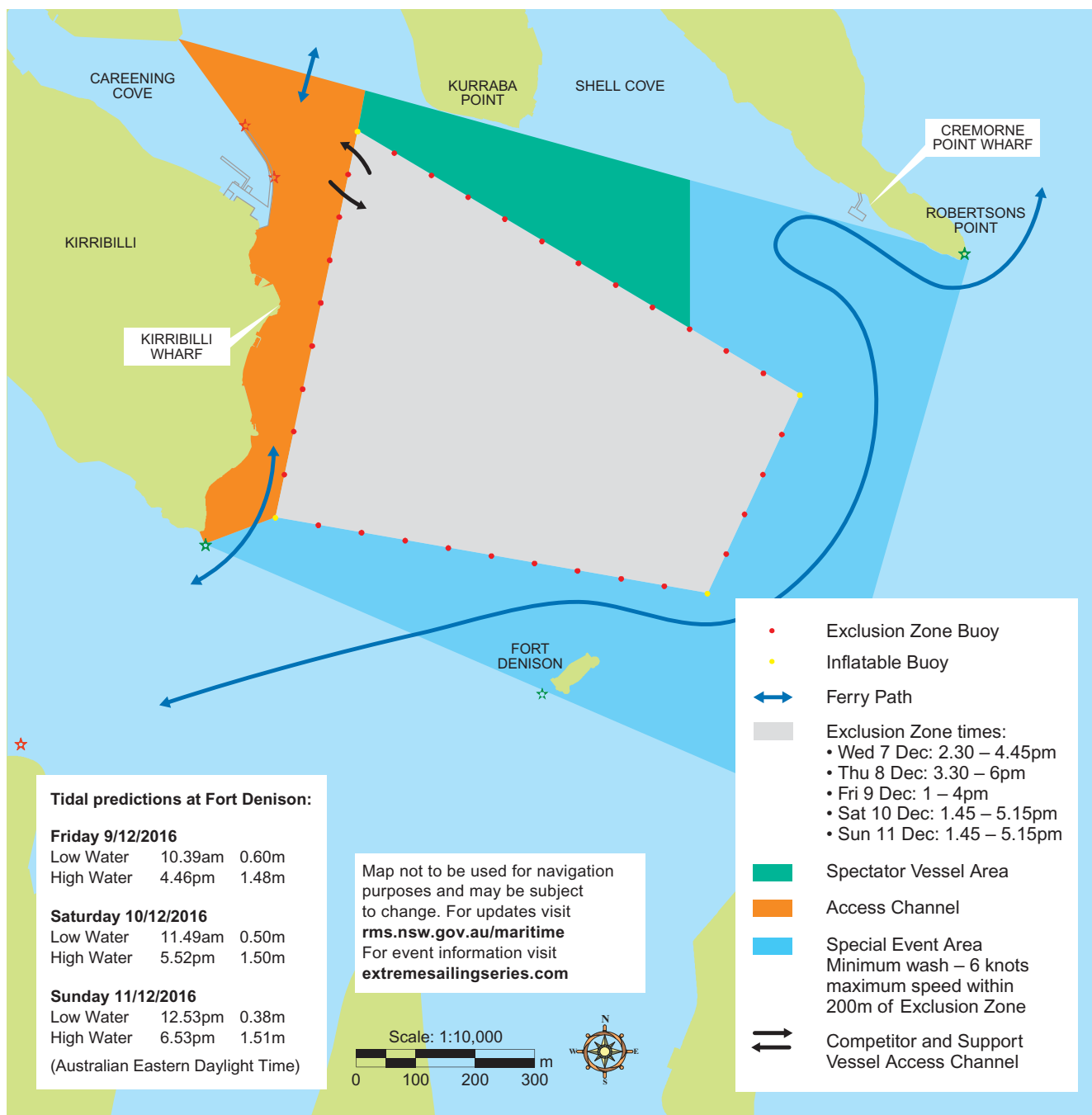
RAN Hydrographic Chart AUS 200

For full details visit the Roads and Maritime Services website – [www.rms.nsw.gov.au/maritime](http://www.rms.nsw.gov.au/maritime)

Marine Notice SE1605

Date: 30 November 2016

Hendrik Clasic  
Delegate



**MARINE SAFETY ACT 1998**

**MARINE NOTICE**

Section 12(2)

**REGULATION OF VESSELS – EXCLUSION ZONE**

**Location**

Botany Bay, Brighton-le Sands – between the Cooks River Entrance and Ramsgate Beach – 800 metres from the shore for a length of 3000 metres



**Duration**

9:00am to 4:00pm Saturday 10th and Sunday 11th December 2016

**Detail**

Competitive ski racing will be conducted on the waters of Botany Bay (as described above), involving the use of high speed power vessels which will be active in the area on both days between the specified times. There will also be support vessels present to manage the event, persons in the water from time to time, and persons being towed at speed using tow-lines – presenting a significant potential hazard to other waterway users.

An **EXCLUSION ZONE** is specified during the event, which will surround the competing vessels over the entirety of the course.

All vessel operators and persons using the waters of Botany Bay in the vicinity of the event should keep a proper lookout, keep well clear of competing and support vessels, and exercise extreme caution.

Unauthorised vessels and persons are strictly prohibited from entering the exclusion zone, which will be patrolled by Roads and Maritime Services and Ski Racing NSW support vessels.

Penalties may apply (section 12(5) – *Marine Safety Act 1998*)

For full details visit the Roads and Maritime Services website – [www.rms.nsw.gov.au/maritime](http://www.rms.nsw.gov.au/maritime)

Marine Notice SY1637

Date: 28 November 2016

Alex Barrell  
Delegate

---

**ROADS ACT 1993**

**LAND ACQUISITION (JUST TERMS COMPENSATION) ACT 1991**

Notice of Compulsory Acquisition of Land at St Peters in the Inner West Council Area and at Alexandria in the Sydney City Council Area

Roads and Maritime Services by its delegate declares, with the approval of His Excellency the Governor, that the land described in the schedule below is acquired by compulsory process under the provisions of the *Land Acquisition (Just Terms Compensation) Act 1991* for the purposes of the *Roads Act 1993*.

K DURIE  
Manager, Compulsory Acquisition & Road Dedication  
Roads and Maritime Services

**Schedule**

All that piece or parcel of land situated in the Inner West Council area, Parish of Petersham and County of Cumberland, shown as Lot 1 Deposited Plan 321348, being the whole of the land in Certificate of Title 1/321348.

And also all that piece or parcel of land situated in the Sydney City Council area, Parish of Alexandria and County of Cumberland, shown as Lot X Deposited Plan 406603, being the whole of the land in Certificate of Title X/406603.

The land is said to be in the possession of Ausgrid.

(RMS Papers: SF2016/247722)

---

**ROADS ACT 1993**

**LAND ACQUISITION (JUST TERMS COMPENSATION) ACT 1991**

Notice of Compulsory Acquisition of Land at West Hoxton and Horningsea Park in the Liverpool City Council Area

Roads and Maritime Services by its delegate declares, with the approval of His Excellency the Governor, that the land described in the schedule below is acquired by compulsory process under the provisions of the *Land Acquisition (Just Terms Compensation) Act 1991* for the purposes of the *Roads Act 1993*.

K DURIE  
Manager, Compulsory Acquisition & Road Dedication  
Roads and Maritime Services

**Schedule**

All those pieces or parcels of land situated in the Liverpool City Council area, Parishes of Cabramatta and Minto and County of Cumberland, shown as:

Lot 54 Deposited Plan 1210703, being part of the land in Certificate of Title 15/231528;

Lot 55 Deposited Plan 1210703, being part of the land in Certificate of Title 112/526698;

Lot 56 Deposited Plan 1210703, being part of the land in Certificate of Title 13/231528; and

Lot 11 Deposited Plan 1222985, being part of the land in Certificate of Title 141/846961.

The land is said to be in the possession of Western Sydney Parklands Trust (registered proprietor) and Roads and Maritime Services (lessee).

(RMS Papers: SF2016/196650; RO SF2013/044791)

---

**ROADS ACT 1993**

**LAND ACQUISITION (JUST TERMS COMPENSATION) ACT 1991**

Notice of Compulsory Acquisition of Land at Lisarow in the Central Coast Council Area

Roads and Maritime Services by its delegate declares, with the approval of His Excellency the Governor, that the land described in the schedule below is acquired by compulsory process under the provisions of the *Land Acquisition (Just Terms Compensation) Act 1991* for the purposes of the *Roads Act 1993*.

K DURIE

Manager, Compulsory Acquisition & Road Dedication  
Roads and Maritime Services

**Schedule**

All those pieces or parcels of land situated in the Central Coast Council area, Parish of Gosford and County of Northumberland, shown as Lots 7 and 12 Deposited Plan 1223073, being parts of the land in Certificates of Title 5/809307 and 1/553146 respectively, excluding any existing easements from the compulsory acquisition of the land.

The land is to be in the possession of Central Coast Council.

(RMS Papers: SF2016/217766; RO SF2014/093698)

---

**ROADS ACT 1993**

**LAND ACQUISITION (JUST TERMS COMPENSATION) ACT 1991**

Notice of Compulsory Acquisition of Land at Lisarow in the Central Coast Council Area

Roads and Maritime Services by its delegate declares, with the approval of His Excellency the Governor, that the land described in the schedule below is acquired by compulsory process under the provisions of the *Land Acquisition (Just Terms Compensation) Act 1991* for the purposes of the *Roads Act 1993*.

K DURIE

Manager, Compulsory Acquisition & Road Dedication  
Roads and Maritime Services

**Schedule**

All those pieces or parcels of land situated in the Central Coast Council area, Parish of Gosford and County of Northumberland, shown as Lots 2 and 3 Deposited Plan 1221942, being the parts of the land in Certificate of Title 10/1047882.

The land is said to be in the possession of Minister for Education and Training.

(RMS Papers: SF2016/217751; RO SF2014/096497)

---

## ROADS AND MARITIME SERVICES

---

### ROADS ACT 1993

#### ORDER

I, Ken Kanofski, Chief Executive of Roads and Maritime Services, pursuant to section 215 of the *Roads Act 1993* (NSW), make the following Order.

Dated: 22 November 2016

**Ken Kanofski**  
Chief Executive  
Roads and Maritime Services

---

1. **Citation**

This Order may be cited as the Roads (Sydney Harbour Bridge Toll) Order 2017.

2. **Commencement**

This Order takes effect on 1 January 2017.

3. **Revocation**

The Roads (Sydney Harbour Bridge Toll) Order 2016 dated 3 December 2015 (published in Gazette No. 111 of 11 December 2015 at pages 4011 to 4013) is revoked on and from 1 January 2017.

4. **Interpretation**

Words and expressions used in this Order have the same meaning as in the *Roads Act 1993* (NSW) or the *Road Transport Act 2013* (NSW) as the context requires unless otherwise stated.

5. **Definitions**

**In this Order:**

**Off-peak period** means on a weekday, the period between midnight and 6.30 am and between 7.00 pm and midnight and, on Saturday and Sunday or on a public holiday, the period between midnight and 8.00 am and between 8.00 pm and midnight.

**Peak period** means on a weekday, the period after 6.30 am and before 9.30 am and after 4.00 pm and before 7.00 pm.

**Penalty notice** means a notice referred to in section 243 of the *Roads Act 1993* (NSW).  
**Public Holiday** means the public holidays declared for New South Wales within Part 2 of the *Public Holidays Act 2010* (NSW).

**Shoulder period** means on a weekday, the period between 9.30 am and 4.00 pm and, on Saturday and Sunday or on a public holiday, the period after 8.00 am and before 8.00 pm.

**Toll point** means the point designated by a toll operator (by signs or otherwise) as the point at which the liability to pay a toll is incurred for driving a motor vehicle on a tollway or a particular lane of the tollway.

**Weekday** means any day in the period commencing on a Monday and ending on Friday, including both those days, and that is not a public holiday.

**Note:** A reference to “between” or “period between” any two times is inclusive of both those times.

**6. Tolls**

6.1 The toll payable for a motor vehicle used on the Sydney Harbour Bridge that passes the toll point when travelling in a southerly direction is the amount specified below:

<i>Period</i>	<i>Toll charge</i>
a) During an off-peak period	\$2.50
b) During a peak period	\$4.00
c) During a shoulder period	\$3.00

6.2 The toll charges set out in paragraph 6.1 apply as stated in that paragraph unless the vehicle is an exempt vehicle as set out in Schedule 1 to this Order.

**7. ERider periodic toll pass**

7.1 Upon payment of the relevant charge for each period as set out in Schedule 2, Schedule 3, Schedule 4 or Schedule 5 of this Order, Roads and Maritime Services may issue an ERider periodic toll pass in respect of a motor bike.

7.2 An ERider periodic toll pass will cover the cost of travel across the Sydney Harbour Bridge using the motor bike to which the pass relates during the period of time that the pass remains valid.

7.3 The ERider periodic toll pass is valid on and from the day, month and year that the pass is purchased until it expires.

7.4 Column 1 of Schedule 2 to this Order indicates the dates on which passes that expire on 31 March 2017 may first be used and Column 2 of Schedule 2 indicates the respective charge for the ERider periodic toll pass.

7.5 Column 1 of Schedule 3 to this Order indicates the dates on which passes that expire on 30 June 2017 may first be used and Column 2 of Schedule 3 indicates the respective charge for the ERider periodic toll pass.

7.6 Column 1 of Schedule 4 to this Order indicates the dates on which passes that expire on 30 September 2017 may first be used and Column 2 of Schedule 4 indicates the respective charge for the ERider periodic toll pass.

7.7 Column 1 of Schedule 5 to this Order indicates the dates on which passes which expire on 31 December 2017 may first be used and Column 2 of Schedule 5 indicates the respective charge for the pass.

**8. Video image transactions – administrative charges**

- 8.1 When a tag or pass cannot be detected on a motor vehicle which passes the toll point travelling on the Sydney Harbour Bridge in a southerly direction, an image of the motor vehicle’s number plate will be taken and either matched to a tag account or a toll notice paid by a tag account (matching exercise).
- 8.2 The administrative charge payable for the matching exercise is the amount set out below:

<i><b>Toll Road</b></i>	<i><b>Fee for number plate matching on a tag account</b></i>	<i><b>Fee for payment per toll notice with tag account</b></i>
Sydney Harbour Bridge	\$0.55	\$1.10

- 8.3 The administrative charges set out in paragraph 8.2 apply as stated in that paragraph unless the vehicle is an exempt vehicle as set out in Schedule 1 to this Order.

**9. Charges payable by owner of vehicle if toll not paid**

- 9.1 When the driver does not pay the toll, the following administrative charges are payable by the owner of a motor vehicle:

<i><b>Description</b></i>	<i><b>Administrative charge</b></i>
a) A first pre-penalty notice letter of demand is issued to the owner seeking payment of the toll and relevant administrative charge	\$10
b) A second pre-penalty notice letter of demand is issued to the owner seeking payment of the toll and the relevant administrative charge specified in sub-clause (a) of this clause together with an administrative charge additional to that amount	\$10

- 9.2 The administrative charges set out in paragraph 9.1 apply as stated in that paragraph unless the vehicle is an exempt vehicle as set out in Schedule 1 to this Order.

## SCHEDULE 1

## TOLLS

<b>Class of vehicles</b>	<b>Toll</b>
1. Pursuant to clause 43 of the <i>Roads Regulation 2008</i> (NSW), the classes of vehicles in this Schedule 1 are exempt from paying a toll:	
(a) a vehicle for which Roads and Maritime Services is the registered operator, and that is being used either for the purpose of maintenance work on the Sydney Harbour Bridge or for the purpose of removing vehicles from the Sydney Harbour Bridge;	
(b) a police vehicle;	
(c) a Fire and Rescue NSW vehicle;	
(d) an ambulance or rescue vehicle;	
(e) a vehicle for which the Australian Red Cross Blood Transfusion Service (Blood Bank) is the registered operator, and that is fitted with a roof mounted red flashing light and siren or similar warning device;	
(f) a vehicle where the driver has been issued with a disabled person's toll exemption pass or tag by Roads and Maritime Services, being a pass or tag that exempts the person from payment of tolls and charges in respect of travelling across the Sydney Harbour Bridge;	
(g) a vehicle carrying a person (including the driver) to whom an incapacitated ex-service person's toll exemption pass or tag has been issued by Roads and Maritime Services, being a pass or tag that exempts the person from payment of tolls and charges in respect of travelling across the Sydney Harbour Bridge;	
(h) a Defence Force vehicle; or	
(i) a vehicle driven by a person who produces evidence that they or a passenger within the vehicle they are driving is a member of the Diplomatic or Consular Corps.	<b>Nil</b>
2. Any vehicle that is attached to, carried or drawn by, another vehicle.	<b>Nil</b>
3. Any motor bike in respect of which an ERider periodic toll pass is in force and displayed in accordance with any directions by Roads and Maritime Services.	<b>Nil</b>

## SCHEDULE 2

CHARGES PAYABLE TO RMS FOR AN ERIDER PERIODIC TOLL PASS OR TAG  
TOLL PASS OR TAG EXPIRING ON 31 MARCH 2017

<b>COLUMN 1</b>	<b>COLUMN 2</b>
<b><i>Date pass may first be used</i></b>	<b><i>Charge</i></b>
01 January 2017	\$90.00
04 January 2017	\$87.00
10 January 2017	\$79.00
17 January 2017	\$72.00
24 January 2017	\$65.00
31 January 2017	\$58.00
07 February 2017	\$51.00
14 February 2017	\$44.00
21 February 2017	\$37.00
28 February 2017	\$30.00

## SCHEDULE 3

CHARGE PAYABLE TO RMS FOR AN ERIDER PERIODIC TOLL PASS OR TAG  
TOLL PASS OR TAG EXPIRING ON 30 JUNE 2017

<b>COLUMN 1</b>	<b>COLUMN 2</b>
<b><i>Date Pass may First be used</i></b>	<b><i>Charge</i></b>
01 April 2017	\$90.00
04 April 2017	\$87.00
11 April 2017	\$79.00
18 April 2017	\$72.00
27 April 2017	\$65.00
02 May 2017	\$58.00
09 May 2017	\$51.00
16 May 2017	\$44.00
23 May 2017	\$37.00
30 May 2017	\$30.00

## SCHEDULE 4

## CHARGE PAYABLE TO RMS FOR AN ERIDER PERIODIC TOLL PASS OR TAG

## TOLL PASS OR TAG EXPIRING ON 30 SEPTEMBER 2017

<b><i>COLUMN 1</i></b>	<b><i>COLUMN 2</i></b>
<b><i>Date pass may First be used</i></b>	<b><i>Charge</i></b>
01 July 2017	\$90.00
04 July 2017	\$87.00
11 July 2017	\$79.00
18 July 2017	\$72.00
25 July 2017	\$65.00
01 August 2017	\$58.00
08 August 2017	\$51.00
15 August 2017	\$44.00
22 August 2017	\$37.00
29 August 2017	\$30.00

## SCHEDULE 5

## CHARGE PAYABLE TO RMS FOR AN ERIDER PERIODIC TOLL PASS OR TAG

## TOLL PASS OR TAG EXPIRING ON 31 DECEMBER 2017

<b><i>COLUMN 1</i></b>	<b><i>COLUMN 2</i></b>
<b><i>Date pass may First be used</i></b>	<b><i>Charge</i></b>
01 October 2017	\$90.00
04 October 2017	\$87.00
10 October 2017	\$79.00
17 October 2017	\$72.00
24 October 2017	\$65.00
31 October 2017	\$58.00
07 November 2017	\$51.00
14 November 2017	\$44.00
21 November 2017	\$37.00
28 November 2017	\$30.00



**TRANSPORT ADMINISTRATION ACT 1988**

**LAND ACQUISITION (JUST TERMS COMPENSATION) ACT 1991**

Notice of Compulsory Acquisition of Land in the Local Government Area of Sydney

Transport for NSW by its delegate declares, with the approval of His Excellency the Governor, that the land described in the schedule below is acquired by compulsory process and remains subject to Strata Scheme 13171, under the provisions of the *Land Acquisition (Just Terms Compensation) Act 1991* as authorised by clause 11 of Schedule 1 of the *Transport Administration Act 1988* for the purposes of the *Transport Administration Act 1988*.

Rodd Staples  
Program Director  
Sydney Metro  
Transport for NSW

**SCHEDULE**

All that piece of land situated in the Local Government Area of Sydney, Parish of St James and County of Cumberland, comprising Lot 24 in Strata Plan 13171, being the whole of land in Certificate of Title Folio Identifier 24/SP13171, said to be in the possession of William Wallace Lorimer, **but excluding from the acquisition** the interests recorded on Register Folio CP/SP13171.

All that piece of land situated in the Local Government Area of Sydney, Parish of St James and County of Cumberland, comprising Lot 28 in Strata Plan 13171, being the whole of land in Certificate of Title Folio Identifier 28/SP13171, said to be in the possession of Elizabeth Street Finance Pty. Limited ACN 003 300 463 **but excluding from the acquisition** the interests recorded on Register Folio CP/SP13171.

All that piece of land situated in the Local Government Area of Sydney, Parish of St James and County of Cumberland, comprising Lot 29 in Strata Plan 13171, being the whole of land in Certificate of Title Folio Identifier 29/SP13171, said to be in the possession of Efi Kremetis, **but excluding from the acquisition** the interests recorded on Register Folio CP/SP13171.

All that piece of land situated in the Local Government Area of Sydney, Parish of St James and County of Cumberland, comprising Lot 34 in Strata Plan 13171, being the whole of land in Certificate of Title Folio Identifier 34/SP13171, said to be in the possession of Choulartons Australia Pty Ltd ACN 003 503 633, **but excluding from the acquisition** the interests recorded on Register Folio CP/SP13171.

All that piece of land situated in the Local Government Area of Sydney, Parish of St James and County of Cumberland, comprising Lot 58 in Strata Plan 54478, being the whole of land in Certificate of Title Folio Identifier 58/SP54478, said to be in the possession of Taxi Replacement Services Pty Ltd ACN 086 853 607, **but excluding from the acquisition** the interests recorded on Register Folio CP/SP13171.

(Transport for NSW Document Number: A5743426)

---

## Mining and Petroleum Notices

---

NOTICE is given that the following applications have been received:

### EXPLORATION LICENCE APPLICATIONS

(V16-7514)

No. 5396, PEAK GOLD MINES PTY LTD (ACN 001 533 777), area of 16 units, for Group 1, dated 15 November, 2016. (Cobar Mining Division).

(V16-7520)

No. 5397, NARRABRI COAL PTY LTD (ACN 107 813 963), EDF TRADING AUSTRALIA PTY LIMITED (ACN 110 262 925), J-POWER AUSTRALIA PTY LTD (ACN 002 307 682), KORES NARRABRI PTY LIMITED (ACN 138 993 263), POSCO DAEWOO NARRABRI INVESTMENT PTY LTD (ACN 139088967) AND UPPER HORN INVESTMENTS (AUSTRALIA) PTY LTD (ACN 129190281), area of 1974.5 hectares, for Group 9, dated 16 November, 2016. (Armidale Mining Division).

(V16-7525)

No. 5398, NARRABRI COAL PTY LTD (ACN 107 813 963), EDF TRADING AUSTRALIA PTY LIMITED (ACN 110 262 925), J-POWER AUSTRALIA PTY LTD (ACN 002 307 682), KORES NARRABRI PTY LIMITED (ACN 138 993 263), POSCO DAEWOO NARRABRI INVESTMENT PTY LTD (ACN 139088967) AND UPPER HORN INVESTMENTS (AUSTRALIA) PTY LTD (ACN 129190281), area of 1749.8 hectares, for Group 9, dated 16 November, 2016. (Armidale Mining Division).

(V16-7581)

No. 5400, PEAK GOLD MINES PTY LTD (ACN 001 533 777), area of 21 units, for Group 1, dated 18 November, 2016. (Cobar Mining Division).

(V16-7584)

No. 5401, CLIFFORD FRENCH, area of 4 units, for Group 1, Group 4, Group 5 and Group 6, dated 18 November, 2016. (Orange Mining Division).

(V16-7615)

No. 5402, PANDA MINING PTY LTD (ACN 137548237), area of 8 units, for Group 1 and Group 2, dated 21 November, 2016. (Broken Hill Mining Division).

(T16-1163)

No. 5403, ALKANE RESOURCES LTD (ACN 000 689 216), area of 15 units, for Group 1, dated 23 November, 2016. (Orange Mining Division).

(T16-1164)

No. 5404, SILVER CITY MINERALS LIMITED (ACN 130 933 309), area of 96 units, for Group 1, dated 23 November, 2016. (Cobar Mining Division).

(T16-1165)

No. 5405, BOWDENS SILVER PTY LIMITED (ACN 009250051), area of 13 units, for Group 1, dated 24 November, 2016. (Orange Mining Division).

(T16-1166)

No. 5406, AGILITI PTY LTD (ACN 600550909), area of 2 units, for Group 2, dated 24 November, 2016. (Coffs Harbour Mining Division).

(T16-1167)

No. 5407, MT GILMORE RESOURCES PTY LTD (ACN 614766157), area of 80 units, for Group 1, dated 24 November, 2016. (Coffs Harbour Mining Division).

The Hon Anthony Roberts MP  
Minister for Industry, Resources and Energy

NOTICE is given that the following application has been withdrawn:

**EXPLORATION LICENCE APPLICATION**

(T16-1076)

No. 5319, BROKEN HILL PROSPECTING LIMITED (ACN 003 453 503), County of Menindee and County of Yancowinna, Map Sheet (7133). Withdrawal took effect on 23 November, 2016.

The Hon Anthony Roberts MP  
Minister for Industry, Resources and Energy

---

NOTICE is given that the following applications for renewal have been received:

(V16-7486)

Exploration Licence No. 6706, 3E STEEL PTY LIMITED (ACN 140 046 939), area of 96 units. Application for renewal received 16 November, 2016.

(V16-7781)

Exploration Licence No. 6959, 3E STEEL PTY LIMITED (ACN 140 046 939), area of 24 units. Application for renewal received 18 November, 2016.

(V16-7780)

Exploration Licence No. 6960, 3E STEEL PTY LIMITED (ACN 140 046 939), area of 71 units. Application for renewal received 17 November, 2016.

(V16-7782)

Exploration Licence No. 6961, 3E STEEL PTY LIMITED (ACN 140 046 939), area of 44 units. Application for renewal received 19 November, 2016.

(V16-7747)

Exploration Licence No. 8025, SANDFIRE RESOURCES NL (ACN 105154185), area of 12 units. Application for renewal received 28 November, 2016.

The Hon Anthony Roberts MP  
Minister for Industry, Resources and Energy

---

**RENEWAL OF CERTAIN AUTHORITIES**

Notice is given that the following authorities have been renewed:

(15-2647)

Authorisation No. 81, BLOOMFIELD COLLIERIES PTY LTD (ACN 000 106 972), County of Durham, Map Sheet (9133), area of 439.4 hectares, for a further term until 4 April, 2019. Renewal effective on and from 22 November, 2016.

(10-5535)

Authorisation No. 176, MUSWELLBROOK COAL COMPANY LTD (ACN 000 009 521), County of Durham, Map Sheet (9033), area of 1500 hectares, for a further term until 13 September, 2021. Renewal effective on and from 21 November, 2016.

(07-7940)

Authorisation No. 248, ILLAWARRA COAL HOLDINGS PTY LTD (ACN 093 857 286), Counties of Camden and Cumberland, Map Sheet (9029), area of 5592 hectares, for a further term until 13 May, 2021. Renewal effective on and from 21 November, 2016.

(16-0522)

Authorisation No. 339, BOGGABRI COAL PTY LIMITED (ACN 122 087 398), CHUGOKU ELECTRIC POWER AUSTRALIA RESOURCES PTY. LTD. (ACN 600 294 068) AND NS BOGGABRI PTY LIMITED (ACN 113 447 313), County of Nandewar, Map Sheet (8936), area of 890 hectares, for a further term until 11 April, 2022. Renewal effective on and from 22 November, 2016.

(16-0332)

Authorisation No. 346, ASTON COAL 2 PTY LTD (ACN 139 472 567), ICRA MC PTY LTD (ACN 147657074) AND J-POWER AUSTRALIA PTY LTD (ACN 002 307 682), County of Nandewar, Map Sheet (8936), area of 1270 hectares, for a further term until 28 February, 2021. Renewal effective on and from 21 November, 2016.

(14-3386)

Authorisation No. 406, WHITEHAVEN COAL MINING LIMITED (ACN 086 426 253), County of Nandewar, Map Sheet (), area of 2410 hectares, for a further term until 29 November, 2019. Renewal effective on and from 22 November, 2016.

(07-7941)

Exploration Licence No. 4470, ILLAWARRA COAL HOLDINGS PTY LTD (ACN 093 857 286), Counties of Camden and Cumberland, Map Sheet (9029), area of 4845 hectares, for a further term until 5 January, 2021. Renewal effective on and from 22 November, 2016.

(13-1749)

Exploration Licence No. 5728, CHALLENGER MINES PTY LTD (ACN 090 166 528), County of Wynyard, Map Sheet (8527), area of 25 units, for a further term until 16 May, 2019. Renewal effective on and from 21 November, 2016.

(14-0695)

Exploration Licence No. 5883, CALLAGHANS CREEK HOLDINGS PTY LTD (ACN 081 346 652), County of Northumberland, Map Sheet (9232), area of 139 hectares, for a further term until 13 February, 2019. Renewal effective on and from 22 November, 2016.

(15-1019)

Exploration Licence No. 6074, LIONSVILLE GOLD PTY LTD (ACN 115 850 961), County of Drake, Map Sheet (9339), area of 4 units, for a further term until 6 May, 2017. Renewal effective on and from 22 November, 2016.

(16-1161)

Exploration Licence No. 6463, BC EXPLORATION PTY LTD (ACN 144 885 165), County of Georgiana, Map Sheet (8829, 8830), area of 28 units, for a further term until 5 September, 2022. Renewal effective on and from 22 November, 2016.

(12-3202)

Exploration Licence No. 6587, WHITEHAVEN COAL MINING LIMITED (ACN 086 426 253), County of Arrawatta, Map Sheet (9139), area of 218 hectares, for a further term until 3 July, 2020. Renewal effective on and from 1 November, 2016.

(12-3454)

Exploration Licence No. 6592, MINCOR COPPER PTY LTD (ACN 120 024 777), County of Kennedy, Map Sheet (8333), area of 50 units, for a further term until 28 June, 2017. Renewal effective on and from 22 November, 2016.

(16-1494)

Exploration Licence No. 6627, NEO RESOURCES LIMITED (ACN 007 708 429), Counties of Roxburgh and Wellington, Map Sheet (8832), area of 3 units, for a further term until 6 September, 2018. Renewal effective on and from 21 November, 2016.

(16-1502)

Exploration Licence No. 6628, NEO RESOURCES LIMITED (ACN 007 708 429), Counties of Roxburgh and Wellington, Map Sheet (8832), area of 5 units, for a further term until 6 September, 2018. Renewal effective on and from 22 November, 2016.

(16-1222)

Exploration Licence No. 7361, ABX1 PTY LTD (ACN 139 790 364), Counties of Clarke, Hardinge and Sandon, Map Sheet (9237), area of 10 units, for a further term until 17 July, 2019. Renewal effective on and from 22 November, 2016.

(15-1616)

Exploration Licence No. 7365, CURLEWIS COAL & COKE PTY LIMITED (ACN 113 968 737), County of Pottinger, Map Sheet (8935), area of 1127 hectares, for a further term until 21 July, 2019. Renewal effective on and from 21 November, 2016.

(14-3100)

Exploration Licence No. 7407, COALWORKS (VICKERY SOUTH) PTY LTD (ACN 138 395 141) AND VICKERY PTY LTD (ACN 142 525 282), County of Nandewar, Map Sheet (8936), area of 720 hectares, for a further term until 21 October, 2021. Renewal effective on and from 22 November, 2016.

(T09-0149)

Exploration Licence No. 7448, CRISTAL MINING AUSTRALIA LIMITED (ACN 009 247 858), County of Windeyer, Map Sheet (7132, 7232), area of 33 units, for a further term until 4 February, 2017. Renewal effective on and from 22 November, 2016.

(16-0292)

Exploration Licence No. 7712, MOUNT THORLEY OPERATIONS PTY LIMITED (ACN 000 013 249), Counties of Hunter and Northumberland, Map Sheet (9132), area of 1988 hectares, for a further term until 23 February, 2020. Renewal effective on and from 21 November, 2016.

(T11-0120)

Exploration Licence No. 7927, CLANCY EXPLORATION LIMITED (ACN 105 578 756), County of Kennedy, Map Sheet (8432), area of 16 units, for a further term until 4 May, 2019. Renewal effective on and from 21 November, 2016.

(T12-1048)

Exploration Licence No. 8005, ELSMORE RESOURCES LIMITED (ACN 145 701 033), Counties of Gough and Hardinge, Map Sheet (9138), area of 8 units, for a further term until 31 October, 2018. Renewal effective on and from 22 November, 2016.

(T12-1264)

Exploration Licence No. 8114, PEEL (CSP) PTY LTD (ACN 600550141), County of Blaxland, Map Sheet (8132), area of 34 units, for a further term until 26 June, 2019. Renewal effective on and from 21 November, 2016.

(16-1503)

Exploration Licence No. 8173, SANDFIRE RESOURCES NL (ACN 105154185), Counties of Kennedy and Narromine, Map Sheet (8532, 8533), area of 109 units, for a further term until 3 October, 2022. Renewal effective on and from 21 November, 2016.

(T13-1131)

Exploration Licence No. 8283, PRODRILL WA PTY LTD (ACN 097 514 997), County of Ashburnham, Map Sheet (8631), area of 2 units, for a further term until 6 August, 2019. Renewal effective on and from 22 November, 2016.

The Hon Anthony Roberts MP  
Minister for Industry, Resources and Energy

## Primary Industries Notices

### FISHERIES MANAGEMENT ACT 1994

#### Section 8 Notification – Fishing Closure

#### Ocean Waters off Ballina – Otter Trawl Net (Prawns)

I, GEOFF ALLAN, Deputy Director General Fisheries, with delegated authority, do by this notification pursuant to section 8 of the *Fisheries Management Act 1994* (“the Act”), prohibit the taking of all species of fish, by the method of otter trawl net (prawns) by all endorsement holders in the Ocean Trawl Fishery, in the waters described in the Schedule to this notification, unless under the direct supervision of an employee of the Department of Primary Industries or otherwise with the consent of the Deputy Director General Fisheries, for the purpose of undertaking trials to determine the abundance and or size of fish (including prawns) and informing any decision to amend or revoke this fishing closure or parts thereof.

#### SCHEDULE

Waters	
<b>Area 1</b>	The whole of the waters within an area bounded by a line commencing at 28°43.321’S, 153°37.656’E then drawn east to 28°43.300’S, 153°38.860’E, then south south west to 28°48.571’S, 153°37.836’E (the north easterly corner of the juvenile king prawn closure), then due west to 28°48.571’S, 153°36.370’E, then north north east to the point of commencement (references to directions are indicative only).
<b>Area 2</b>	The whole of the waters within an area bounded by a line commencing at 28°53.350’S, 153°37.372’E then drawn south south west to 29°00.000’S, 153°33.825’E, then due west to 29°00.000’S, 153°31.845’E (the south easterly corner of the juvenile king prawn closure), then north easterly to the point of commencement (references to directions are indicative only).

In this fishing closure, latitude and longitude coordinates are in WGS84 datum.

In this fishing closure:

**endorsement holder** has the same meaning as in clause 2 of the Appendix to the *Fisheries Management (Ocean Trawl Share Management Plan) Regulation 2006*.

**Ocean Trawl Fishery** means the share management fishery of that name, as described in Schedule 1 to the Act.

This fishing closure is effective from 1 December 2016 to 28 February 2017 inclusive and 1 December 2017 to 28 February 2018 inclusive, unless sooner amended or revoked.

Dated this 29th day of November 2016.

DR GEOFF ALLAN

Deputy Director General Fisheries

Department of Primary Industries

(an office within the Department of Industry, Skills and Regional Development)

(by delegation)

**Note:** The purpose of this fishing closure is to protect small king prawns for increased total yield and continued viability of the Ocean Trawl Fishery.

### FISHERIES MANAGEMENT ACT 1994

#### Section 8 Notification – Fishing Closure

#### Prohibition of Shark Finning

I, GEOFF ALLAN, Deputy Director General Fisheries, with the delegated authority of the Minister for Primary Industries and the Director-General pursuant to sections 227 and 228 of the *Fisheries Management Act 1994* (“the Act”) and pursuant to section 8 of the Act do by this notification prohibit the taking of any species of shark by any person on board any vessel in any waters to which this Act applies, unless the shark is taken in accordance with the conditions specified in Schedule 1 to this notification.

## SCHEDULE 1

- 1) Shark taken may:
  - a) remain on board the vessel, whole and with all fins naturally attached until the vessel berths at a port; or
  - b) be returned immediately to the water dead or alive, whole and with all fins naturally attached; or
  - c) be cut across the body and vertically from the top of the body through the carcass into portions (commonly referred to as barrels), provided all fins remain naturally attached to the respective portions of the carcass, and all such portions remain on board the vessel until the vessel berths at a port; or
  - d) have the head, gills, gut and/or other internal organs removed and discarded, provided the remainder of the shark remains on board the vessel until the vessel berths at a port. However, if the shark is a School Shark (*Galeorhinus galeus*) the head must not be removed;
- 2) Despite anything in (1)(a), (c) or (d), if the shark is of a species specified in Schedule 2 to this notification, the taken shark may have the belly flaps (with ventral fins attached) removed and discarded, provided the remainder of the shark remains on board the vessel until the vessel berths at a port.
- 3) Shark taken or any relevant portion of a shark taken may not be on board any vessel at any time (including after landing) without fins naturally attached.

## SCHEDULE 2

Common Name	Family
Gulper sharks	CENTROPHORIDAE
Dogfishes	SQUALIDAE
Catsharks	SCYLIORHINIDAE

Common Name	Scientific Name
School shark	<i>Galeorhinus galeus</i>
Gummy shark	<i>Mustelus antarcticus</i>

**Notes:**

1. Any taking of sharks occurring pursuant to this fishing closure notification must also comply with all other relevant requirements of the Act and any regulations, fishing closure notifications and other subordinate legislation made under the Act.
2. A separate fishing closure applying to holders of line fishing western zone endorsements, line fishing eastern zone endorsements and demersal fish trap endorsements in the Ocean Trap and Line Fishery entitled Fishing Closure – Catch limits for certain shark species harvested in the Ocean Trap and Line Fishery prescribes, for certain species, the way in which the head may be removed and prohibits the removal and discarding of the belly flaps (with ventral fins attached) prior to when the vessel berths at a port.

This fishing closure is effective for a period of five years from the date of publication in the Government Gazette unless sooner amended or revoked.

Dated this 29th day November of 2016.

DR GEOFF ALLAN

Deputy Director General Fisheries

Department of Primary Industries

(an office within the Department of Industry, Skills and Regional Development)

## Crown Lands Notices

1300 886 235 [www.crownland.nsw.gov.au](http://www.crownland.nsw.gov.au)

### GOULBURN OFFICE

#### REVOCATION OF RESERVATION OF CROWN LAND

Pursuant to section 90 of the *Crown Lands Act 1989*, the reservation of Crown land specified in Column 1 of the Schedule hereunder is revoked to the extent specified opposite thereto in Column 2 of the Schedule.

The Hon NIALL BLAIR, MLC  
Minister for Lands and Water

#### SCHEDULE

COLUMN 1	COLUMN 2
Land District: Queanbeyan Local Government Area: Snowy Monaro Regional Council Locality: Yarrowlumla Reserve No. 94297 Public Purpose: Future Public Requirements Notified: 13 February 1981 File Reference: 13/10000	The part being Lot 2 DP1220042 Parish Jinjera County Murray of an area of 8.837ha

#### REVOCATION OF RESERVATION OF CROWN LAND

Pursuant to section 90 of the *Crown Lands Act 1989*, the reservation of Crown land specified in Column 1 of the Schedule hereunder is revoked to the extent specified opposite thereto in Column 2 of the Schedule.

The Hon NIALL BLAIR, MLC  
Minister for Lands and Water

#### SCHEDULE

COLUMN 1	COLUMN 2
Land District: Goulburn Local Government Area: Upper Lachlan Shire Council Locality: Collector Reserve No. 750008 Public Purpose: Future Public Requirements Notified: 29 June 2007 File Reference: 15/05326	The part being Lots 6, 7 & 8 DP No 720193 Parish: Collector County: Argyle

#### NOTICE OF PURPOSE OTHER THAN THE DECLARED PURPOSE PURSUANT TO SECTION 34A(2)(b) OF THE CROWN LANDS ACT 1989

PURSUANT to section 34A(2)(b) of the *Crown Lands Act 1989*, the Crown reserve(s) specified in Column 2 of the Schedule is to be used or occupied under a relevant interest granted for the purpose(s) specified in Column 1 of the Schedule where such use or occupation is other than the declared purpose of the reserve

The Hon NIALL BLAIR, MLC  
Minister for Lands and Water



## SCHEDULE

COLUMN 1	COLUMN 2
GRAZING	Reserve No. 27410 Public Purpose: Access, Water Notified: 26 March 1898 File Reference: 16/03565 Reserve No. 87710 Public Purpose: Public Recreation Notified: 26 March 1970 File Reference: 16/03565

## GRAFTON OFFICE

## NOTIFICATION OF CLOSING OF A ROAD

In pursuance of the provisions of the *Roads Act 1993*, the road hereunder described is closed and the lands comprised therein cease to be public road and the rights of passage and access that previously existed in relation to the road is extinguished. Upon closing, title to the land, comprising the former public road, vests in the body specified in the Schedule hereunder.

The Hon NIALL BLAIR, MLC  
Minister for Lands and Water

## DESCRIPTION

*Parish – Butler; County – Sandon*

*Land District – Armidale; LGA – Armidale Regional*

Road Closed: Lot 2 DP 1221534

File No: 15/10933

## SCHEDULE

On closing, the land within Lot 2 DP 1221534 remains vested in the State of New South Wales as Crown land.

## NOTIFICATION OF CLOSING OF A ROAD

In pursuance of the provisions of the *Roads Act 1993*, the road hereunder described is closed and the lands comprised therein cease to be public road and the rights of passage and access that previously existed in relation to the road is extinguished. Upon closing, title to the land, comprising the former public road, vests in the body specified in the Schedule hereunder.

The Hon NIALL BLAIR, MLC  
Minister for Lands and Water

## DESCRIPTION

*Parishes – Aberbaldie, Vernon; Counties – Vernon, Parry*

*Land District – Walcha; LGA – Walcha*

Road Closed: Lots 1-2 DP 1224908

File No: 15/09943

## SCHEDULE

On closing, the land within Lots 1-2 DP 1224908 remains vested in the State of New South Wales as Crown land.

## NOTIFICATION OF CLOSING OF A ROAD

In pursuance of the provisions of the *Roads Act 1993*, the road hereunder described is closed and the lands comprised therein cease to be public road and the rights of passage and access that previously existed in relation to the road is extinguished. Upon closing, title to the land, comprising the former public road, vests in the body specified in the Schedule hereunder.

The Hon NIALL BLAIR, MLC  
Minister for Lands and Water

**DESCRIPTION**

*Parish – Turrawah; County – Benarba  
Land District – Moree; LGA – Moree Plains*

Road Closed: Lot 1 DP 1223452

File No: 16/01524

**SCHEDULE**

On closing, the land within Lot 1 DP 1223452 remains vested in the State of New South Wales as Crown land.

---

**NOTIFICATION OF CLOSING OF A ROAD**

In pursuance of the provisions of the *Roads Act 1993*, the road hereunder described is closed and the lands comprised therein cease to be public road and the rights of passage and access that previously existed in relation to the road is extinguished. Upon closing, title to the land, comprising the former public road, vests in the body specified in the Schedule hereunder.

The Hon NIALL BLAIR, MLC  
Minister for Lands and Water

**DESCRIPTION**

*Parish – Cudgen; County – Rous  
Land District – Murwillumbah; LGA – Tweed*

Road Closed: Lot 1 DP 1223699

File No: 09/10606

**SCHEDULE**

On closing, the land within Lot 1 DP1223699 that was formerly Council road becomes vested in the State of New South Wales as Crown Land.

Council's reference: GR3/12/6 Pt 4

---

**NOTIFICATION OF CLOSING OF A ROAD**

In pursuance of the provisions of the *Roads Act 1993*, the road hereunder described is closed and the lands comprised therein cease to be public road and the rights of passage and access that previously existed in relation to the road is extinguished. Upon closing, title to the land, comprising the former public road, vests in the body specified in the Schedule hereunder.

The Hon NIALL BLAIR, MLC  
Minister for Lands and Water

**DESCRIPTION**

*Parish – Falconer; County – Sandon  
Land District – Armidale; LGA – Armidale Regional*

Road Closed: Lot 3 DP 1211070

File No: 14/06628

**SCHEDULE**

On closing, the land within Lot 3 DP 1211070 remains vested in the State of New South Wales as Crown land.

---

**NOTIFICATION OF CLOSING OF A ROAD**

In pursuance of the provisions of the *Roads Act 1993*, the road hereunder described is closed and the lands comprised therein cease to be public road and the rights of passage and access that previously existed in relation to the road is extinguished. Upon closing, title to the land, comprising the former public road, vests in the body specified in the Schedule hereunder.

The Hon NIALL BLAIR, MLC  
Minister for Lands and Water

**DESCRIPTION**

*Parish – Clarenza; County – Clarence*  
*Land District – Grafton; LGA – Clarence Valley*

Road Closed: Lot 2 DP 1225195

File No: 14/07515

**SCHEDULE**

On closing, the land within Lot 2 DP 1225195 remains vested in the State of New South Wales as Crown land.

---

**NOTIFICATION OF CLOSING OF A ROAD**

In pursuance of the provisions of the *Roads Act 1993*, the road hereunder described is closed and the lands comprised therein cease to be public road and the rights of passage and access that previously existed in relation to the road is extinguished. Upon closing, title to the land, comprising the former public road, vests in the body specified in the Schedule hereunder.

The Hon NIALL BLAIR, MLC  
Minister for Lands and Water

**DESCRIPTION**

*Parish – Mullengandra; County – Goulburn*  
*Land District – Albury; LGA – Greater Hume*

Road Closed: Lot 1 DP 1220536

File No: 14/07739

**SCHEDULE**

On closing, the land within Lot 1 DP 1220536 remains vested in the State of New South Wales as Crown land.

---

**NOTIFICATION OF CLOSING OF A ROAD**

In pursuance of the provisions of the *Roads Act 1993*, the road hereunder described is closed and the lands comprised therein cease to be public road and the rights of passage and access that previously existed in relation to the road is extinguished. Upon closing, title to the land, comprising the former public road, vests in the body specified in the Schedule hereunder.

The Hon NIALL BLAIR, MLC  
Minister for Lands and Water

**DESCRIPTION**

*Parish – Coraki; County – Rous*  
*Land District – Lismore; LGA – Lismore*

Road Closed: Lot 1 DP 1173286

File No: 07/3562

**SCHEDULE**

On closing, the land within Lot 1 DP 1173286 remains vested in the State of New South Wales as Crown land.

---

**NOTIFICATION OF CLOSING OF A ROAD**

In pursuance of the provisions of the *Roads Act 1993*, the road hereunder described is closed and the lands comprised therein cease to be public road and the rights of passage and access that previously existed in relation to the road is extinguished. Upon closing, title to the land, comprising the former public road, vests in the body specified in the Schedule hereunder.

The Hon NIALL BLAIR, MLC  
Minister for Lands and Water

**DESCRIPTION**

*Parish – Eaton; County – Clarence  
Land District – Grafton; LGA – Clarence Valley*

Road Closed: Lots 1-2 DP 1224862

File No: 15/03781

**SCHEDULE**

On closing, the land within Lots 1-2 DP 1224862 remains vested in the State of New South Wales as Crown land.

---

**NOTIFICATION OF CLOSING OF A ROAD**

In pursuance of the provisions of the *Roads Act 1993*, the road hereunder described is closed and the lands comprised therein cease to be public road and the rights of passage and access that previously existed in relation to the road is extinguished. Upon closing, title to the land, comprising the former public road, vests in the body specified in the Schedule hereunder.

The Hon NIALL BLAIR, MLC  
Minister for Lands and Water

**DESCRIPTION**

*Parish – Billinudgel; County – Rous  
Land District – Murwillumbah; LGA – Byron*

Road Closed: Lot 1 DP 1223737

File No: 15/11416

**SCHEDULE**

On closing, the land within Lot 1 DP 1223737 remains vested in the State of New South Wales as Crown land.

---

**NOTIFICATION OF CLOSING OF A ROAD**

In pursuance of the provisions of the *Roads Act 1993*, the road hereunder described is closed and the lands comprised therein cease to be public road and the rights of passage and access that previously existed in relation to the road is extinguished. Upon closing, title to the land, comprising the former public road, vests in the body specified in the Schedule hereunder.

The Hon NIALL BLAIR, MLC  
Minister for Lands and Water

**DESCRIPTION**

*Parish – Leitch; County – Mitchell  
Land District – Wagga Wagga; LGA – Lockhart*

Road Closed: Lot 3 DP 1224067

File No: 16/03829

**SCHEDULE**

On closing, the land within Lot 3 DP 1224067 remains vested in the State of New South Wales as Crown land.

---

**NOTIFICATION OF CLOSING OF A ROAD**

In pursuance of the provisions of the *Roads Act 1993*, the road hereunder described is closed and the lands comprised therein cease to be public road and the rights of passage and access that previously existed in relation to the road is extinguished. Upon closing, title to the land, comprising the former public road, vests in the body specified in the Schedule hereunder.

The Hon NIALL BLAIR, MLC  
Minister for Lands and Water

**DESCRIPTION**

*Parish – Bungambil; County – Bourke  
Land District – Temora Central; LGA – Coolamon*

Road Closed: Lot 1 DP 1224124

File No: 16/01493

**SCHEDULE**

On closing, the land within Lot 1 DP 1224124 remains vested in the State of New South Wales as Crown land.

---

**NOTIFICATION OF CLOSING OF A ROAD**

In pursuance of the provisions of the *Roads Act 1993*, the road hereunder described is closed and the lands comprised therein cease to be public road and the rights of passage and access that previously existed in relation to the road is extinguished. Upon closing, title to the land, comprising the former public road, vests in the body specified in the Schedule hereunder.

The Hon NIALL BLAIR, MLC  
Minister for Lands and Water

**DESCRIPTION**

*Parish – Leitch; County – Mitchell  
Land District – Wagga Wagga; LGA – Lockhart*

Road Closed: Lot 2 DP 1224801

File No: 15/08037

**SCHEDULE**

On closing, the land within Lot 2 DP 1224801 remains vested in the State of New South Wales as Crown land.

---

**NOTIFICATION OF CLOSING OF A ROAD**

In pursuance of the provisions of the *Roads Act 1993*, the road hereunder described is closed and the lands comprised therein cease to be public road and the rights of passage and access that previously existed in relation to the road is extinguished. Upon closing, title to the land, comprising the former public road, vests in the body specified in the Schedule hereunder.

The Hon NIALL BLAIR, MLC  
Minister for Lands and Water

**DESCRIPTION**

*Parish – Craven; County – Selwyn  
Land District – Tumbarumba; LGA – Snowy Valleys*

Road Closed: Lot 2 DP 1224121

File No: 16/01476

**SCHEDULE**

On closing, that part of the land within Lot 2 DP 1224121 which was formerly Crown road remains vested in the State of New South Wales as Crown land.

On closing, that part of the land within Lot 2 DP1224121 which was formerly Council road becomes vested in the State of New South Wales as Crown land.

---

**NOTIFICATION OF CLOSING OF A ROAD**

In pursuance of the provisions of the *Roads Act 1993*, the road hereunder described is closed and the lands comprised therein cease to be public road and the rights of passage and access that previously existed in relation to the road is extinguished. Upon closing, title to the land, comprising the former public road, vests in the body specified in the Schedule hereunder.

The Hon NIALL BLAIR, MLC  
Minister for Lands and Water

**DESCRIPTION**

*Parish – Craven; County – Selwyn  
Land District – Tumbarumba; LGA – Snowy Valleys*

Road Closed: Lot 1 DP 1224120

File No: 16/01474

**SCHEDULE**

On closing, the land within Lot 1 DP 1224120 remains vested in the State of New South Wales as Crown land.

---

**NOTIFICATION OF CLOSING OF A ROAD**

In pursuance of the provisions of the *Roads Act 1993*, the road hereunder described is closed and the lands comprised therein cease to be public road and the rights of passage and access that previously existed in relation to the road is extinguished. Upon closing, title to the land, comprising the former public road, vests in the body specified in the Schedule hereunder.

The Hon NIALL BLAIR, MLC  
Minister for Lands and Water

**DESCRIPTION**

*Parish – Marrar; County – Bourke  
Land District – Wagga Wagga; LGA – Coolamon*

Road Closed: Lots 1-2 DP 1224066

File No: 16/03816

**SCHEDULE**

On closing, the land within Lots 1-2 DP 1224066 remains vested in the State of New South Wales as Crown land.

---

**ROADS ACT 1993**

**ORDER**

**NOTIFICATION OF CLOSING OF ROAD**

IN pursuance of the provisions of the *Roads Act 1993*, the road hereunder described is closed and the land comprised therein ceases to be a public road and the rights of passage and access that previously existed in relation to the road are extinguished. On road closing, title to the land comprising the former public road vests in the body specified in the Schedule hereunder.

The Hon. NIALL BLAIR, MLC  
Minister for Lands and Water

**Description**

*Parish – Ulmarra; County – Clarence  
Land District – Grafton; LGA – Clarence Valley Council*

Roads Closed: Lots 1 & 2 DP 1224838 at Ulmarra,

DPI File Reference: 11/06482

**Schedule**

On closing, the land within Lots 1 & 2 DP 1224838 will remain vested in Clarence Valley Council as operational land for the purposes of the *Local Government Act 1993*.

Councils reference: Bowlings Road

---

**NOTIFICATION OF CLOSING OF A ROAD**

In pursuance of the provisions of the *Roads Act 1993*, the road hereunder described is closed and the lands comprised therein cease to be public road and the rights of passage and access that previously existed in relation

to the road is extinguished. Upon closing, title to the land, comprising the former public road, vests in the body specified in the Schedule hereunder.

The Hon NIALL BLAIR, MLC  
Minister for Lands and Water

**DESCRIPTION**

*Parishes – Canary, Trinkey, Carroby, Whalan; County – Staphylton  
Land District – Moree, Warialda; LGA – Moree Plains, Gwydir*

Road Closed: Lot 1 DP 1218820, Lot 2 DP 1219372, Lot 3 DP 1219374

File No: 16/00015

**SCHEDULE**

On closing, that part of the land within Lot 1 DP 1218820 which was formerly Crown road, Lot 2 DP 1219372, and Lot 3 DP 1219374 remains vested in the State of New South Wales as Crown land.

On closing, that part of the land within Lot 1 DP 1218820 which was formerly Council road becomes vested in the State of New South Wales as Crown Land.

---

**NOTIFICATION OF CLOSING OF A ROAD**

In pursuance of the provisions of the *Roads Act 1993*, the road hereunder described is closed and the lands comprised therein cease to be public road and the rights of passage and access that previously existed in relation to the road is extinguished. Upon closing, title to the land, comprising the former public road, vests in the body specified in the Schedule hereunder.

The Hon NIALL BLAIR, MLC  
Minister for Lands and Water

**DESCRIPTION**

*Parish – Mooball; County – Rous  
Land District – Murwillumbah; LGA – Tweed*

Road Closed: Lot 1 DP 1220396

File No: GF06H206

**SCHEDULE**

On closing, the land within Lot 1 DP 1220396 remains vested in the State of New South Wales as Crown land.

---

**NOTIFICATION OF CLOSING OF A ROAD**

In pursuance of the provisions of the *Roads Act 1993*, the road hereunder described is closed and the lands comprised therein cease to be public road and the rights of passage and access that previously existed in relation to the road is extinguished. Upon closing, title to the land, comprising the former public road, vests in the body specified in the Schedule hereunder.

The Hon NIALL BLAIR, MLC  
Minister for Lands and Water

**DESCRIPTION**

*Parish – Mundongo; County – Buccleuch  
Land District – Tumut; LGA – Snowy Valleys*

Road Closed: Lot 1 DP 1224129

File No: 10/15068

**SCHEDULE**

On closing, the land within Lot 1 DP 1224129 remains vested in the State of New South Wales as Crown land.

---

**NOTIFICATION OF CLOSING OF A ROAD**

In pursuance of the provisions of the *Roads Act 1993*, the road hereunder described is closed and the lands comprised therein cease to be public road and the rights of passage and access that previously existed in relation to the road is extinguished. Upon closing, title to the land, comprising the former public road, vests in the body specified in the Schedule hereunder.

The Hon NIALL BLAIR, MLC  
Minister for Lands and Water

**DESCRIPTION**

*Parish – Willy; County – Gresham*

*Land District – Glen Innes; LGA – Glen Innes Severn Shire*

Road Closed: Lot 1 DP 1224229

File No: 16/04191

**SCHEDULE**

On closing, the land within Lot 1 DP 1224229 remains vested in the State of New South Wales as Crown land.

---

**NOTIFICATION OF CLOSING OF A ROAD**

In pursuance of the provisions of the *Roads Act 1993*, the road hereunder described is closed and the lands comprised therein cease to be public road and the rights of passage and access that previously existed in relation to the road is extinguished. Upon closing, title to the land, comprising the former public road, vests in the body specified in the Schedule hereunder.

The Hon NIALL BLAIR, MLC  
Minister for Lands and Water

**DESCRIPTION**

*Parish – Marrar; County – Bourke*

*Land District – Wagga Wagga; LGA – Coolamon*

Road Closed: Lot 3 DP 1224065

File No: 16/03819

**SCHEDULE**

On closing, the land within Lot 3 DP 1224065 remains vested in the State of New South Wales as Crown land.

---

**NOTIFICATION OF CLOSING OF A ROAD**

In pursuance of the provisions of the *Roads Act 1993*, the road hereunder described is closed and the lands comprised therein cease to be public road and the rights of passage and access that previously existed in relation to the road is extinguished. Upon closing, title to the land, comprising the former public road, vests in the body specified in the Schedule hereunder.

The Hon NIALL BLAIR, MLC  
Minister for Lands and Water

**DESCRIPTION**

*Parishes – Hebden, Finlay; County – Urana*

*Land District – Urana; LGA – Lockhart*

Road Closed: Lots 1-2 DP 1224076

File No: 16/01520

**SCHEDULE**

On closing, the land within Lots 1-2 DP 1224076 remains vested in the State of New South Wales as Crown land.

---



**NOTIFICATION OF CLOSING OF A ROAD**

In pursuance of the provisions of the *Roads Act 1993*, the road hereunder described is closed and the lands comprised therein cease to be public road and the rights of passage and access that previously existed in relation to the road is extinguished. Upon closing, title to the land, comprising the former public road, vests in the body specified in the Schedule hereunder.

The Hon NIALL BLAIR, MLC  
Minister for Lands and Water

**DESCRIPTION**

*Parish – Finlay; County – Urana  
Land District – Urana; LGA – Lockhart*

Road Closed: Lot 3 DP 1224074  
File No: 16/01526

**SCHEDULE**

On closing, the land within Lot 3 DP 1224074 remains vested in the State of New South Wales as Crown land.

---

**NOTIFICATION OF CLOSING OF A ROAD**

In pursuance of the provisions of the *Roads Act 1993*, the road hereunder described is closed and the lands comprised therein cease to be public road and the rights of passage and access that previously existed in relation to the road is extinguished. Upon closing, title to the land, comprising the former public road, vests in the body specified in the Schedule hereunder.

The Hon NIALL BLAIR, MLC  
Minister for Lands and Water

**DESCRIPTION**

*Parish – Nimbo; County – Buccleuch  
Land District – Tumut; LGA – Snowy Valleys*

Road Closed: Lot 41 DP 1224127  
File No: 15/09781

**SCHEDULE**

On closing, the land within Lot 41 DP 1224127 remains vested in the State of New South Wales as Crown land.

---

**NOTIFICATION OF CLOSING OF A ROAD**

In pursuance of the provisions of the *Roads Act 1993*, the road hereunder described is closed and the lands comprised therein cease to be public road and the rights of passage and access that previously existed in relation to the road is extinguished. Upon closing, title to the land, comprising the former public road, vests in the body specified in the Schedule hereunder.

The Hon NIALL BLAIR, MLC  
Minister for Lands and Water

**DESCRIPTION**

*Parish – Hebden; County – Urana  
Land District – Urana; LGA – Lockhart*

Road Closed: Lot 4 DP 1224125  
File No: 16/01535

**SCHEDULE**

On closing, the land within Lot 4 DP 1224125 remains vested in the State of New South Wales as Crown land.

**NOTICE OF PURPOSE OTHER THAN THE DECLARED PURPOSE PURSUANT TO SECTION 34A(2)(b) OF THE CROWN LANDS ACT 1989**

PURSUANT to section 34A(2)(b) of the *Crown Lands Act 1989*, the Crown reserve(s) specified in Column 2 of the Schedule is to be used or occupied under a relevant interest granted for the purpose(s) specified in Column 1 of the Schedule where such use or occupation is other than the declared purpose of the reserve

The Hon NIALL BLAIR, MLC  
Minister for Lands and Water

**SCHEDULE**

<b>COLUMN 1</b>	<b>COLUMN 2</b>
STORAGE AREA	Reserve No. 61655 Public Purpose: Municipal Storage Notified: 24 January 1930 File Reference: 16/07214

**SCHEDULE**

<b>COLUMN 1</b>	<b>COLUMN 2</b>
LANDSCAPING; ACCESS; OUTDOOR RECREATION AREA	Reserve No. 69040 Public Purpose: Future Public Requirements Notified: 23 February 1940 File Reference: 16/01273

**SCHEDULE**

<b>COLUMN 1</b>	<b>COLUMN 2</b>
ACCESS	Reserve No. 69659 Public Purpose: Future Public Requirements Notified: 8 November 1940 File Reference: 16/01273

**GRIFFITH OFFICE**

**NOTICE OF PURPOSE OTHER THAN THE DECLARED PURPOSE PURSUANT TO SECTION 34A(2)(b) OF THE CROWN LANDS ACT 1989**

PURSUANT to section 34A(2)(b) of the *Crown Lands Act 1989*, the Crown reserve(s) specified in Column 2 of the Schedule is to be used or occupied under a relevant interest granted for the purpose(s) specified in Column 1 of the Schedule where such use or occupation is other than the declared purpose of the reserve

The Hon NIALL BLAIR, MLC  
Minister for Lands and Water

**SCHEDULE**

<b>COLUMN 1</b>	<b>COLUMN 2</b>
RECLAMATION; ACCESS	Reserve No. 95196 Public Purpose: Future Public Requirements Notified: 12 June 1981 File Reference: 16/04624

**HAY OFFICE**

**NOTICE OF PURPOSE OTHER THAN THE DECLARED PURPOSE PURSUANT TO SECTION 34A(2)(b) OF THE CROWN LANDS ACT 1989**

PURSUANT to section 34A(2)(b) of the *Crown Lands Act 1989*, the Crown reserve(s) specified in Column 2 of the Schedule is to be used or occupied under a relevant interest granted for the purpose(s) specified in Column 1 of the Schedule where such use or occupation is other than the declared purpose of the reserve

The Hon NIALL BLAIR, MLC  
Minister for Lands and Water

## SCHEDULE

COLUMN 1	COLUMN 2
PUMP SITE; PIPELINE	Reserve No. 89944 Public Purpose: Public Recreation Notified: 1 October 1976 File Reference: 16/04933

## MOREE OFFICE

## NOTICE OF PURPOSE OTHER THAN THE DECLARED PURPOSE PURSUANT TO SECTION 34A(2)(b) OF THE CROWN LANDS ACT 1989

PURSUANT to section 34A(2)(b) of the *Crown Lands Act 1989*, the Crown reserve(s) specified in Column 2 of the Schedule is to be used or occupied under a relevant interest granted for the purpose(s) specified in Column 1 of the Schedule where such use or occupation is other than the declared purpose of the reserve

The Hon NIALL BLAIR, MLC  
Minister for Lands and Water

## SCHEDULE

COLUMN 1	COLUMN 2
GRAZING	Reserve No. 160019 Public Purpose: Future Public Requirements Notified: 23 October 1987 File Reference: 15/08562

## NEWCASTLE OFFICE

## NOTIFICATION OF CLOSING OF A ROAD

In pursuance of the provisions of the *Roads Act 1993*, the road hereunder described is closed and the lands comprised therein cease to be public road and the rights of passage and access that previously existed in relation to the road is extinguished. Upon closing, title to the land, comprising the former public road, vests in the body specified in the Schedule hereunder.

The Hon NIALL BLAIR, MLC  
Minister for Lands and Water

## DESCRIPTION

*Parish – Ourendumbee; County – Boyd*

*Land District – Narrandera; LGA – Narrandera*

Road Closed: Lot 1 DP 1224128

File No: 16/04130

## SCHEDULE

On closing, the land within Lot 1 DP 1224128 both becomes and remains vested in the State of New South Wales as Crown land.

Council's reference: CTJ/cjt/PID 3901372, PID 3900421, 90/15/111 & CR15-3425

## NOTIFICATION OF CLOSING OF A ROAD

In pursuance of the provisions of the *Roads Act 1993*, the road hereunder described is closed and the lands comprised therein cease to be public road and the rights of passage and access that previously existed in relation to the road is extinguished. Upon closing, title to the land, comprising the former public road, vests in the body specified in the Schedule hereunder.

The Hon NIALL BLAIR, MLC  
Minister for Lands and Water

**DESCRIPTION**

*Parish – Forster; County – Gloucester  
Land District – Taree; LGA – Mid-Coast*

Road Closed: Lot 1 DP 1213655

File No: 13/14388

**SCHEDULE**

On closing, the land within Lot 1 DP 1213655 being Crown public road remains vested in the State of New South Wales as Crown land.

On closing, the land within Lot 1 DP 1213655 being unconstructed Council public road becomes vested in the State of New South Wales as Crown land.

Council's reference: ECM3118690

---

**NOTIFICATION OF CLOSING OF A ROAD**

In pursuance of the provisions of the *Roads Act 1993*, the road hereunder described is closed and the lands comprised therein cease to be public road and the rights of passage and access that previously existed in relation to the road is extinguished. Upon closing, title to the land, comprising the former public road, vests in the body specified in the Schedule hereunder.

The Hon NIALL BLAIR, MLC  
Minister for Lands and Water

**DESCRIPTION**

*Parish – Deringulla; County – Gowen  
Land District – Coonabarabran; LGA – Warrumbungle*

Road Closed: Lot 1 DP 1221512

File No: 10/09841

**SCHEDULE**

On closing, the land within Lot 1 DP 1221512 remains vested in the State of New South Wales as Crown land.

---

**NOTIFICATION OF CLOSING OF A ROAD**

In pursuance of the provisions of the *Roads Act 1993*, the road hereunder described is closed and the lands comprised therein cease to be public road and the rights of passage and access that previously existed in relation to the road is extinguished. Upon closing, title to the land, comprising the former public road, vests in the body specified in the Schedule hereunder.

The Hon NIALL BLAIR, MLC  
Minister for Lands and Water

**DESCRIPTION**

*Parish – Woolartha; County – Oxley  
Land District – Warren; LGA – Warren*

Road Closed: Lot 3 DP 1223515

File No: 16/08948

**SCHEDULE**

On closing, the land within Lot 3 DP 1223515 remains vested in the State of New South Wales as Crown land.

---

**NOTIFICATION OF CLOSING OF A ROAD**

In pursuance of the provisions of the *Roads Act 1993*, the road hereunder described is closed and the lands comprised therein cease to be public road and the rights of passage and access that previously existed in relation

to the road is extinguished. Upon closing, title to the land, comprising the former public road, vests in the body specified in the Schedule hereunder.

The Hon NIALL BLAIR, MLC  
Minister for Lands and Water

**DESCRIPTION**

*Parish – Yarrawa; County – Camden  
Land District – Moss Vale; LGA – Wingecarribee*

Road Closed: Lot 1 DP 1221290

File No: 15/09873 RS

**SCHEDULE**

On closing, the land within Lot 1 DP 1221290 remains vested in the State of New South Wales as Crown land.

---

**NOTIFICATION OF CLOSING OF A ROAD**

In pursuance of the provisions of the *Roads Act 1993*, the road hereunder described is closed and the lands comprised therein cease to be public road and the rights of passage and access that previously existed in relation to the road is extinguished. Upon closing, title to the land, comprising the former public road, vests in the body specified in the Schedule hereunder.

The Hon NIALL BLAIR, MLC  
Minister for Lands and Water

**DESCRIPTION**

*Parish – Boyle; County – St Vincent  
Land District – Braidwood; LGA – Queanbeyan-Palerang Regional*

Road Closed: Lot 3 DP 1225663

File No: 16/05930

**SCHEDULE**

On closing, the land within Lot 3 DP 1225663 remains vested in the State of New South Wales as Crown land.

---

**NOTIFICATION OF CLOSING OF A ROAD**

In pursuance of the provisions of the *Roads Act 1993*, the road hereunder described is closed and the lands comprised therein cease to be public road and the rights of passage and access that previously existed in relation to the road is extinguished. Upon closing, title to the land, comprising the former public road, vests in the body specified in the Schedule hereunder.

The Hon NIALL BLAIR, MLC  
Minister for Lands and Water

**DESCRIPTION**

*Parish – Boyle; County – St Vincent  
Land District – Braidwood; LGA – Queanbeyan-Palerang Regional*

Road Closed: Lot 1 DP 1225622

File No: 10/15999

**SCHEDULE**

On closing, the land within Lot 1 DP 1225622 remains vested in the State of New South Wales as Crown land.

---

**NOTIFICATION OF CLOSING OF A ROAD**

In pursuance of the provisions of the *Roads Act 1993*, the road hereunder described is closed and the lands comprised therein cease to be public road and the rights of passage and access that previously existed in relation

to the road is extinguished. Upon closing, title to the land, comprising the former public road, vests in the body specified in the Schedule hereunder.

The Hon NIALL BLAIR, MLC  
Minister for Lands and Water

**DESCRIPTION**

*Parish – Coonabarabran; County – Gowen*

*Land District – Coonabarabran; LGA – Warrumbungle*

Road Closed: Lot 1 DP 1224262

File No: 15/09640

**SCHEDULE**

On closing, the land within Lot 1 DP 1224262 remains vested in the State of New South Wales as Crown land.

---

**NOTIFICATION OF CLOSING OF A ROAD**

In pursuance of the provisions of the *Roads Act 1993*, the road hereunder described is closed and the lands comprised therein cease to be public road and the rights of passage and access that previously existed in relation to the road is extinguished. Upon closing, title to the land, comprising the former public road, vests in the body specified in the Schedule hereunder.

The Hon NIALL BLAIR, MLC  
Minister for Lands and Water

**DESCRIPTION**

*Parish – Miamley North; County – Flinders*

*Land District – Nyngan; LGA – Lachlan*

Road Closed: Lot 1 DP 1225583

File No: 16/05827

**SCHEDULE**

On closing, the land within Lot 1 DP 1225583 remains vested in the State of New South Wales as Crown land.

---

**NOTIFICATION OF CLOSING OF A ROAD**

In pursuance of the provisions of the *Roads Act 1993*, the road hereunder described is closed and the lands comprised therein cease to be public road and the rights of passage and access that previously existed in relation to the road is extinguished. Upon closing, title to the land, comprising the former public road, vests in the body specified in the Schedule hereunder.

The Hon NIALL BLAIR, MLC  
Minister for Lands and Water

**DESCRIPTION**

*Parishes – Merotherie, Rouse; County – Bligh*

*Land District – Dunedoo; LGA – Mid-Western Regional*

Road Closed: Lots 1-2 DP 1224975

File No: 09/11911:JT

**SCHEDULE**

On closing, the land within Part Lot 2 DP 1224975 remains vested in the State of New South Wales as Crown land.

On closing, the land within Lot 1 & Part Lot 2 DP1224975 becomes vested in the State of New South Wales as Crown Land.

Council's reference: Cluster 555632

**NOTIFICATION OF CLOSING OF A ROAD**

In pursuance of the provisions of the *Roads Act 1993*, the road hereunder described is closed and the lands comprised therein cease to be public road and the rights of passage and access that previously existed in relation to the road is extinguished. Upon closing, title to the land, comprising the former public road, vests in the body specified in the Schedule hereunder.

The Hon NIALL BLAIR, MLC  
Minister for Lands and Water

**DESCRIPTION**

*Parish – Bulbodney; County – Kennedy*

*Land District – Parkes; LGA – Lachlan*

Road Closed: Lots 1-2 DP 1224721

File No: 16/04813:JT

**SCHEDULE**

On closing, the land within Lot 2 DP 1224721 remains vested in the State of New South Wales as Crown land.

On closing, the land within Lot 1 DP1224721 becomes vested in the State of New South Wales as Crown Land.

Council's reference: W399138

---

**NOTIFICATION OF CLOSING OF A ROAD**

In pursuance of the provisions of the *Roads Act 1993*, the road hereunder described is closed and the lands comprised therein cease to be public road and the rights of passage and access that previously existed in relation to the road is extinguished. Upon closing, title to the land, comprising the former public road, vests in the body specified in the Schedule hereunder.

The Hon NIALL BLAIR, MLC  
Minister for Lands and Water

**DESCRIPTION**

*Parish – Bolaro; County – Lincoln*

*Land District – Dunedoo Central; LGA – Warrumbungle*

Road Closed: Lot 2 DP 1217733

File No: 12/04591

**SCHEDULE**

On closing, the land within Lot 2 DP 1217733 remains vested in the State of New South Wales as Crown land.

---

**NOTIFICATION OF CLOSING OF A ROAD**

In pursuance of the provisions of the *Roads Act 1993*, the road hereunder described is closed and the lands comprised therein cease to be public road and the rights of passage and access that previously existed in relation to the road is extinguished. Upon closing, title to the land, comprising the former public road, vests in the body specified in the Schedule hereunder.

The Hon NIALL BLAIR, MLC  
Minister for Lands and Water

**DESCRIPTION**

*Parishes – Cooyal, Price, Bayly; County – Phillip*

*Land District – Mudgee; LGA – Mid-Western Regional*

Road Closed: Lots 1-5 DP 1224270

File No: 09/11836

---

**SCHEDULE**

On closing, the land within Lots 1-5 DP 1224270 remains vested in the State of New South Wales as Crown land.

---

**NOTIFICATION OF CLOSING OF A ROAD**

In pursuance of the provisions of the *Roads Act 1993*, the road hereunder described is closed and the lands comprised therein cease to be public road and the rights of passage and access that previously existed in relation to the road is extinguished. Upon closing, title to the land, comprising the former public road, vests in the body specified in the Schedule hereunder.

The Hon NIALL BLAIR, MLC  
Minister for Lands and Water

**DESCRIPTION**

*Parish – Huntley; County – Bathurst*  
*Land District – Orange; LGA – Orange*

Road Closed: Lots 11-14 DP 1222140

File No: 16/00265

**SCHEDULE**

On closing, the land within Lots 11-14 DP 1222140 remains vested in the State of New South Wales as Crown land.

---

**NOTIFICATION OF CLOSING OF A ROAD**

In pursuance of the provisions of the *Roads Act 1993*, the road hereunder described is closed and the lands comprised therein cease to be public road and the rights of passage and access that previously existed in relation to the road is extinguished. Upon closing, title to the land, comprising the former public road, vests in the body specified in the Schedule hereunder.

The Hon NIALL BLAIR, MLC  
Minister for Lands and Water

**DESCRIPTION**

*Parish – Cadjangarry; County – Dampier*  
*Land District – Bega; LGA – Bega Valley*

Road Closed: Lot 2 DP 1225854

File No: 16/04500

**SCHEDULE**

On closing, the land within Lot 2 DP 1225854 remains vested in the State of New South Wales as Crown land.

---

**NOTIFICATION OF CLOSING OF A ROAD**

In pursuance of the provisions of the *Roads Act 1993*, the road hereunder described is closed and the lands comprised therein cease to be public road and the rights of passage and access that previously existed in relation to the road is extinguished. Upon closing, title to the land, comprising the former public road, vests in the body specified in the Schedule hereunder.

The Hon NIALL BLAIR, MLC  
Minister for Lands and Water

**DESCRIPTION**

*Parish – Emu Plains; County – Cunningham*  
*Land District – Condobolin; LGA – Lachlan*

Road Closed: Lot 1 DP 1224311

File No: 12/05295



**SCHEDULE**

On closing, the land within Lot 1 DP 1224311 remains vested in the State of New South Wales as Crown land.

**NOWRA OFFICE**

**ERRATUM**

In the notification appearing in the Government Gazette of 2 October 2015 (folio 3077) under the heading “Addition to Reserved Crown Land”, Column 1 referring to the addition of the whole of Lot 81 DP 1211389 should have read “Part Lot 81 DP 1211389, being the remainder of that lot already comprised within R 85999 for Public Recreation at Batemans Bay”.

File No. NA81R215

**ORANGE OFFICE**

**NOTICE OF PURPOSE OTHER THAN THE DECLARED PURPOSE PURSUANT TO SECTION 34A(2)(b) OF THE CROWN LANDS ACT 1989**

PURSUANT to section 34A(2)(b) of the Crown Lands Act 1989, the Crown reserve(s) specified in Column 2 of the Schedule is to be used or occupied under a relevant interest granted for the purpose(s) specified in Column 1 of the Schedule where such use or occupation is other than the declared purpose of the reserve

The Hon NIALL BLAIR, MLC  
Minister for Lands and Water

**SCHEDULE**

<b>COLUMN 1</b>	<b>COLUMN 2</b>
GRAZING	Reserve No. 27890 Public Purpose: Public Buildings Notified: 16 July 1898 File Reference: 16/04483

**SCHEDULE**

<b>COLUMN 1</b>	<b>COLUMN 2</b>
ENVIRONMENTAL PROTECTION; ACCESS	Reserve No. 41402 Public Purpose: Public Recreation Notified: 6 March 1907 File Reference: 16/01991

**NOTICE OF PURPOSE OTHER THAN THE DECLARED PURPOSE PURSUANT TO SECTION 34A(2)(b) OF THE CROWN LANDS ACT 1989**

PURSUANT to section 34A(2)(b) of the *Crown Lands Act 1989*, the Crown reserve(s) specified in Column 2 of the Schedule is to be used or occupied under a relevant interest granted for the purpose(s) specified in Column 1 of the Schedule where such use or occupation is other than the declared purpose of the reserve

The Hon NIALL BLAIR, MLC  
Minister for Lands and Water

**SCHEDULE**

<b>COLUMN 1</b>	<b>COLUMN 2</b>
GRAZING	Reserve No. 96513 Public Purpose: Access Notified: 24 December 1982 File Reference: 16/08238

**WAGGA WAGGA OFFICE**

**ROADS ACT 1993**

**ORDER**

**Transfer of Crown Roads to Council**

IN pursuance of the provisions of Section 151, *Roads Act 1993*, the Crown public road specified in Schedule 1 is transferred to the Roads Authority specified in Schedule 2, hereunder, and as from the date of publication of this notice, the road specified in Schedule 1 ceases to be a Crown public road.

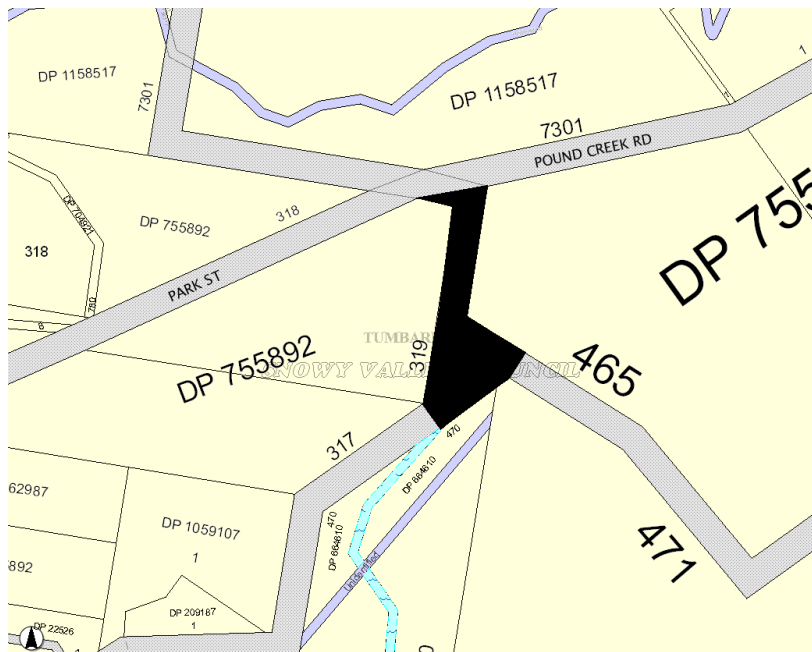
The Hon NIALL BLAIR, MLC,  
Minister for Lands and Water

**SCHEDULE 1**

*Parish – Tumbarumba; County – Selwyn  
Land District – Tumbarumba; Town – Tumbarumba  
Local Government Area – Snowy Valleys Council*

That part of the Crown Public road, known as Horsley Road, south of Pound Creek Road, east of Lot 319 DP 755892, west of Lot 465 DP 755892 north of Lot 470 DP 664610, and the north west corner of Lot 471 DP 755892, as denoted by black shading on the diagram below.

Width to be Transferred: Whole width



**SCHEDULE 2**

Roads Authority: Snowy Valleys Council

File Ref: 16/08661; W573790

**NOTICE OF PURPOSE OTHER THAN THE DECLARED PURPOSE PURSUANT TO SECTION 34A(2)(b) OF THE CROWN LANDS ACT 1989**

PURSUANT to section 34A(2)(b) of the *Crown Lands Act 1989*, the Crown reserve(s) specified in Column 2 of the Schedule is to be used or occupied under a relevant interest granted for the purpose(s) specified in Column 1 of the Schedule where such use or occupation is other than the declared purpose of the reserve

The Hon NIALL BLAIR, MLC  
Minister for Lands and Water

## SCHEDULE

COLUMN 1	COLUMN 2
ACCESS	Dedication No. 1001303 Public Purpose: Environmental Protection Notified: 25 June 1993 File Reference: 16/02750

## WESTERN REGION OFFICE

**NOTICE OF PURPOSE OTHER THAN THE DECLARED PURPOSE PURSUANT TO  
SECTION 34A(2)(b) OF THE CROWN LANDS ACT 1989**

PURSUANT to section 34A(2)(b) of the *Crown Lands Act 1989*, the Crown reserve(s) specified in Column 2 of the Schedule is to be used or occupied under a relevant interest granted for the purpose(s) specified in Column 1 of the Schedule where such use or occupation is other than the declared purpose of the reserve

The Hon NIALL BLAIR, MLC  
Minister for Lands and Water

## SCHEDULE

COLUMN 1	COLUMN 2
PIPELINE; PUMP SITE	Reserve No. 71522 Public Purpose: Commonage, Addition Notified: 25 May 1945 File Reference: 16/05710

COLUMN 1	COLUMN 2
ACCESS; PUMP SITE; BORE	Reserve No. 327 Public Purpose: Travelling Stock Notified: 10 March 1884 File Reference: 14/08890

## Water Notices

---

### HUNTER WATER ACT 1991

#### LAND ACQUISITION (JUST TERMS COMPENSATION) ACT 1991

##### NOTICE OF COMPULSORY ACQUISITION OF INTEREST IN LAND (FREEHOLD) AT FERN BAY

Hunter Water Corporation declares, with the approval of His Excellency the Governor and the Executive Council that the interest in Land described in the Schedule below is acquired by compulsory process in accordance with the provisions of the *Land Acquisition (Just Terms Compensation) Act 1991*, for sewerage purposes under the *Hunter Water Act 1991*.

Dated at Sydney, the 28th day of November 2016.

Jim Bentley  
Managing Director  
Hunter Water Corporation

#### SCHEDULE

*Parish – Stockton; County – Gloucester*  
*Land District – Fern Bay; LGA – Port Stephens*

#### Land

Lot 7313 DP 1221625

Hunter Water Reference HW2015-389

---

## Other Government Notices

---

### ASSOCIATIONS INCORPORATION ACT 2009

Cancellation of incorporation pursuant to section 74

TAKE NOTICE that the incorporation of the following associations is cancelled by this notice pursuant to section 74 of the *Associations Incorporation Act 2009*.

AUSTRALIAN SOMATIC PSYCHOTHERAPY ASSOCIATION INCORPORATED	INC9895876
CAMPBELLTOWN CITY WOMENS HOCKEY ASSOCIATION INCORPORATED	Y0313313
CHATHAM TENNIS CLUB INCORPORATED	Y0199910
COFFS REGIONAL ORGANIC PRODUCERS ORGANISATION INCORPORATED	Y2185718
FEDERATION OF POLICE MUTUALS INCORPORATED	Y1714725
LOCH ADAIR SPORTS CLUB INC.	Y1335636
ROTARY CLUB OF ADAMSTOWN/NEW LAMBTON INCORPORATED	INC9884414
SAINT DOMINIC'S CHURCH HALL INC	Y1335734

Cancellation is effective as at the date of gazettal.

Dated this 30th day of November 2016.

Robyne Lunney  
Delegate of the Commissioner  
NSW Fair Trading

---

### ASSOCIATIONS INCORPORATION ACT 2009

Cancellation of Registration pursuant to Section 76

#### ERRATUM

THE NOTICE that appeared in the New South Wales Government Gazette No 95 of 18 November 2016, folio 3217, cancelling the registration of THE CHINESE DANCING SCHOOL OF SYDNEY INCORPORATED, Y2707910, was published in error.

The above association remains an Incorporated Association under the *Associations Incorporation Act 2009*.

This notice corrects that error.

DATED this 30th day of November 2016

Christine Gowland  
Delegate of the Commissioner  
NSW Fair Trading

---

### EDUCATION ACT 1990

#### LAND ACQUISITION (JUST TERMS COMPENSATION) ACT 1991

Notice of Compulsory Acquisition of Land and Easements at Manly Vale in the Northern Beaches Local Government Area for Manly Vale Primary School.

The Minister for Education, with the approval of His Excellency the Governor, declares by his delegate that the land described in Schedule 1 below, together with an interest in land as described in Schedule 2 over the lands described in Schedule 3 is acquired by compulsory process under the provisions of the *Land Acquisition (Just Terms Compensation) Act 1991* for the purposes of the *Education Act 1990*.

(Dated at Sydney, on this day, 10th of October 2016)

ADRIAN PICCOLI  
Minister for Education

#### Schedule 1

All those pieces or parcels of land situated in the Local Government Area of the Northern Beaches, Parish of Manly Cove and County of Cumberland being;

Lot 100 in Deposited Plan 1220468 being part of the land in Certificate of Title 1/1146289 said to be in the possession of the Northern Beaches Council; and

Lot 101 in Deposited Plan 1220468 being part of the land in Certificate of Title Auto Consol 7963-27 said to be in the possession of the Northern Beaches Council; and

Lot 102 in Deposited Plan 1220468 being a Crown road said to be in the possession of the State of New South Wales, shown on Plan C.6884.2030.

### Schedule 2

An easement for the purposes of bush fire asset protection zone on the terms and conditions set out in registered memorandum No. AK459501.

### Schedule 3

All those pieces or parcels of land situated in the Local Government Area of Northern Beaches, Parish of Manly Cove and County of Cumberland being:

That part of Certificate of Title Folio Identifier 7074/1029974 comprised within the site of the “Proposed Easement for Asset Protection Zone” delineated as ‘(A)’ on Deposited Plan 1220468, and said to be in the possession of the State of New South Wales and under the care, management and control of the Manly Warringah War Memorial Park (R68892) Reserve Trust; and

That part of Certificate of Title 1549/752038 comprised within the site of the “Proposed Easement for Asset Protection Zone” delineated as ‘(B)’ on Deposited Plan 1220468 and said to be in the possession of the State of New South Wales and under the care, management and control of the Manly Warringah War Memorial Park (R68892) Reserve Trust.

---

## GEOGRAPHICAL NAMES ACT 1966

PURSUANT to the provisions of Section 7A (1) of the *Geographical Names Act 1966*, the Geographical Names Board has this day assigned the recorded names listed hereunder as geographical names.

**Blankers Koen Park** for a reserve located at the intersection of Pereira Street, Newington Boulevard and Wing Parade in the locality of Newington.

**Bruce Cole Reserve** for a reserve located at 28 Gibbon Road in the locality of Winston Hills.

**Bruce Miller Reserve** for a reserve located at 6A Trumper Street in the locality of Ermington.

**Cumberland Park** for a reserve located at 2 Cumberland Square in the locality of Newington.

**Gallery Gardens** for a reserve located at 83 Picasso Crescent in the locality of Old Toongabbie.

**John Wearn Reserve** for a reserve bounded by Balaka Drive and Farnell Avenue in the locality of Carlingford.

**Newington Reserve** for a reserve located at 6 Holker Street in the locality of Silverwater.

**Peggy Womersley Reserve** for a reserve located at 98 Felton Road in the locality of Carlingford. The reserve is a popular sportsground featuring Kingsdene Oval within the reserve.

**Pierre de Coubertin Park** for a reserve located adjacent to Newington Boulevard and Avenue of Oceania in the locality of Newington.

**Rainbow Farm Reserve** for a reserve located at 19 Coral Tree Drive in the locality of Carlingford.

**Silverwater Park** for a reserve accessed by Clyde Street in the locality of Silverwater.

The position and extent for these features is recorded and shown within the Geographical Names Register of New South Wales. This information can be accessed through the Board’s website at [www.gnb.nsw.gov.au](http://www.gnb.nsw.gov.au)

NARELLE UNDERWOOD  
Chair  
Geographical Names Board  
PO Box 143  
BATHURST NSW 2795

**GEOGRAPHICAL NAMES ACT 1966**

PURSUANT to the provisions of Section 10 of the *Geographical Names Act 1966*, the Geographical Names Board has this day assigned the names listed hereunder as geographical names.

**Wallarrah Peace Park** for a reserve located on the western side of Toukley Bridge, north of Wallarah Road in the locality of Gorokan.

**Vietnam Veterans Park** for a reserve located on the western side of Toukley Bridge, south of Wallarah Road in the locality of Gorokan.

The position and extent for these features is recorded and shown within the Geographical Names Register of New South Wales. This information can be accessed through the Board's website at [www.gnb.nsw.gov.au](http://www.gnb.nsw.gov.au)

NARELLE UNDERWOOD  
Chair  
Geographical Names Board  
PO Box 143  
BATHURST NSW 2795

---

**GEOGRAPHICAL NAMES ACT 1966**

PURSUANT to the provisions of Section 14 of the *Geographical Names Act 1966*, the Geographical Names Board has this day discontinued the name listed hereunder as a geographical name.

**Kingsdene Oval** for a reserve located in the locality of Carlingford.

The position and extent for this feature is recorded and shown within the Geographical Names Register of New South Wales. This information can be accessed through the Board's website at [www.gnb.nsw.gov.au](http://www.gnb.nsw.gov.au)

NARELLE UNDERWOOD  
Chair  
Geographical Names Board  
PO Box 143  
BATHURST NSW 2795

---

**GEOGRAPHICAL NAMES ACT 1966**

ERRATUM

In the notice referring to the assignment of the name 'Bill Thompson Reserve' in the Parramatta Local Government Area, Folio 8620, 30 October 1998, the reserve name is incorrectly stated. The correct reserve name is 'Bill Thomson Reserve'. This notice corrects that error.

The position and extent for this feature is recorded and shown within the Geographical Names Register of New South Wales. This information can be accessed through the Board's website at [www.gnb.nsw.gov.au](http://www.gnb.nsw.gov.au)

NARELLE UNDERWOOD  
Chair  
Geographical Names Board  
PO Box 143  
BATHURST NSW 2795

---

**LOCAL GOVERNMENT ACT 1993**

ORDER

The Independent Pricing and Regulatory Tribunal, delegate of the Minister for Local Government, pursuant to the delegation dated 6 September 2010, by this Order:

- (a) under section 506 of the *Local Government Act 1993* (NSW), specifies that the maximum percentage by which councils' general income (as defined under section 505(a) of the *Local Government Act 1993* (NSW)) for the year 1 July 2017 to 30 June 2018 may increase is 1.5%.

- (b) under section 508 (7) of the *Local Government Act 1993* (NSW), specifies that no limitation is to apply to the annual charges made by councils under section 507 of the *Local Government Act 1993* (NSW) for domestic waste management services for the year 1 July 2017 to 30 June 2018.

Dated this 23rd day of November 2016.

Peter J. Boxall AO  
Chair  
The Independent Pricing and Regulatory Tribunal

---

### MENTAL HEALTH ACT 2007

#### Section 109

#### Declaration of Mental Health Facility

I, ELIZABETH KOFF, Secretary of the NSW Ministry of Health, pursuant to section 109 of the *Mental Health Act 2007*, DO HEREBY:

- (a) DECLARE the following premises to be a declared mental health facility for the purposes of the *Mental Health Act 2007*:
- The Emergency Department, Ground Level, Main Hospital Building, Kempsey District Hospital, Polwood Street, West Kempsey NSW 2440.
- (b) DECLARE this facility to be designated as a “mental health emergency assessment” facility; and
- (c) RESTRICT this facility to the provision of acute assessment functions, where a patient can be held in anticipation of discharge should their clinical condition resolve rapidly, or transferred to a declared mental health facility of the “mental health assessment and inpatient treatment” class if required, in accordance with all provisions of the *Mental Health Act 2007*, with the exception of:
- Chapter 2;
  - Division 1 of Part 3 of Chapter 3;
  - Sections 57, 58 and 59 of Division 2 of Part 3 of Chapter 3; and
  - Division 3 of Part 3 of Chapter 3.

Signed, this 21st day of June 2016

Elizabeth Koff  
Secretary

---

### POISONS AND THERAPEUTIC GOODS REGULATION 2008

#### ORDER

#### Withdrawal of Drug Authority

In accordance with the provisions of clause 175(1) of the *Poisons and Therapeutic Goods Regulation 2008* an Order has been made on **Mr Louis Visvis (PHA0001360644)** of Kogarah NSW 2217 prohibiting him, until further notice, as a pharmacist, from supplying or having possession of, or manufacturing any preparation, admixture or extract of a drug of addiction as authorised by Clauses 101(1) and 102 of the Regulation.

This Order is to take effect on and from 28 November 2016.

Dated at Sydney, 24 November 2016

Elizabeth Koff  
Secretary, NSW Health

---

### SURVEYING AND SPATIAL INFORMATION ACT 2002

#### Registration of Surveyors

PURSUANT to the provisions of the *Surveying and Spatial Information Act 2002*, Section 10(1) (a), the undermentioned persons have been Registered as a Land Surveyor in New South Wales from the dates shown.

Name	Address	Effective Date
DAVIDSON Lee	137 King Street Newcastle 2300	21 November 2016
JUNG Daniel James	2-24 Rawson Place Sydney 2000	21 November 2016

---



Name	Address	Effective Date
MacGILLICUDDY Ailesh Mary	Unit 17/322 Annangrove Road Rouse Hill 2155	22 November 2016
MAHONEY Shaun Michael	23-25 Frederick Street Rockdale 2216	21 November 2016

Narelle Underwood  
President

Michael Spiteri  
Registrar

---

**SURVEYING AND SPATIAL INFORMATION ACT 2002**

Removal of Name from the Register of Surveyors

PURSUANT to the provisions of the *Surveying and Spatial Information Act 2002*, Section 10A (1), the undermentioned Land Surveyors have been removed from the Register of Surveyors

Name	Date of Removal	Date of Registration
HARLAND Brian James	31 August 2016	09 September 2016

Narelle Underwood  
President

Michael Spiteri  
Registrar

---

**SURVEYING AND SPATIAL INFORMATION ACT 2002**

Restoration of Name to the Register of Surveyors

PURSUANT to the provisions of the *Surveying and Spatial Information Act 2002*, Section 10A (3), the undermentioned Land Surveyor has been restored to the Register of Surveyors.

Name	Date of Original Registration	Removal Date	Restoration Date
ARNOLD Michael Geoffrey	27 April 2004	01 September 2016	26 October 2016

Narelle Underwood  
President

Michael Spiteri  
Registrar

---

**WORK HEALTH AND SAFETY REGULATION 2011**

Exemption No. 012/16

I, Peter Dunphy, Executive Director, SafeWork NSW, pursuant to clause 684 of the *Work Health and Safety Regulation 2011* (the Regulation) grant the following exemption.

Dated this 30th day of November 2016

Peter Dunphy  
Executive Director  
SafeWork NSW

**1. Name of Exemption**

This Exemption is the *Work Health and Safety Regulation 2011 Exemption No.012/16*.

**2. Commencement**

This Exemption commences on the date of gazettal in the NSW Government Gazette and has effect until 31 December 2017.

**3. Exemption**

This Exemption is a class exemption made by SafeWork NSW on its own initiative.

This exemption applies to agricultural or veterinary chemicals.

Manufacturers or importers of agricultural or veterinary chemicals are exempt from the requirement of clause 335(1) of the Regulation to correctly label hazardous chemicals in accordance with the GHS subject to the conditions contained in this Exemption.

The Exemption is subject to the condition that it only applies where the agricultural or veterinary chemical is labelled in accordance with the requirements of the Australian Pesticides and Veterinary Medicines Authority, and the label is in English.

#### 4. Definitions

For the purposes of this Exemption:

**agricultural or veterinary chemical** means an agricultural chemical product or veterinary chemical product under the *Agricultural and Veterinary Chemicals Code Act 1994* of the Commonwealth.

**GHS** means the *Globally Harmonised System of Classification and Labelling of Chemicals*, Third revised edition, published by the United Nations as modified under Schedule 6 of the Regulation.

**hazardous chemical** means hazardous chemical as defined in clause 5 of the Regulation.

#### 5. Exemption does not affect other requirements

Nothing in this Exemption affects any other applicable requirement imposed by law in relation to the matters this Exemption applies to.

---

### WORK HEALTH AND SAFETY REGULATION 2011

Exemption No. 013/16

I, Peter Dunphy, Executive Director, SafeWork NSW, pursuant to clause 684 of the *Work Health and Safety Regulation 2011* (the Regulation) grant the following exemption.

Dated this 30th day of November 2016

Peter Dunphy  
Executive Director  
SafeWork NSW

#### 1. Name of Exemption

This Exemption is the *Work Health and Safety Regulation 2011 Exemption No.013/16*.

#### 2. Commencement

This Exemption commences on the date of gazettal in the NSW Government Gazette and has effect until revoked.

#### 3. Exemption

This Exemption is a class exemption made by SafeWork NSW on its own initiative.

Persons conducting a business or undertaking at a workplace where hazardous chemicals are used, handled or stored at the workplace are exempt from the requirements of clause 341 of the Regulation, subject to the conditions contained in this Exemption.

This Exemption is subject to the condition that it only applies where:

- (i) the hazardous chemicals are agricultural or veterinary chemicals and were manufactured or imported prior to 1 January 2018; or
- (ii) the hazardous chemicals are not agricultural or veterinary chemicals, and were manufactured or imported prior to 1 January 2017.

#### 4. Definitions

For the purposes of this Exemption:

**agricultural or veterinary chemical** means an agricultural chemical product or veterinary chemical product under the *Agricultural and Veterinary Chemicals Code Act 1994* of the Commonwealth.

**hazardous chemical** means hazardous chemical as defined in clause 5 of the Regulation.

#### 5. Exemption does not affect other requirements

Nothing in this Exemption affects any other applicable requirement imposed by law in relation to the matters this Exemption applies to.

# COUNCIL NOTICES

## BAYSIDE COUNCIL

### ROADS ACT 1993

#### Naming of Roads

Notice is hereby given that Bayside Council, pursuant to section 162 of the *Roads Act 1993*, has officially named the road(s) as shown hereunder:

<b>Name</b>	<b>Locality</b>
MAHROOT STREET	Botany
<b>Description</b>	
New Lot 4 of proposed subdivision of Lot 100 in DP 875508 and Lot 3 in DP 1192005. Detailed in attached document and plan attached.	

<b>Name</b>	<b>Locality</b>
BAGNALL PATH	Botany
<b>Description</b>	
From Pemberton Street to Kurnell Street. The road runs from west to east. Approx 108 metres in length. <b>Note:</b> the new street has not been surveyed yet, therefore the exact coordinates of the beginning and end of the road are not available.	

<b>Name</b>	<b>Locality</b>
SAXBY CLOSE	Botany
<b>Description</b>	
Running North to South from Mahroot Street, ending in a cul-de-sac. <b>Note:</b> the new street has not been surveyed yet, therefore the exact coordinates of the beginning and end of the roads are not available.	

MEREDITH WALLACE, Interim General Manager, Bayside Council, P O Box 21, ROCKDALE NSW 2216  
GNB Ref: 0289 [8920]

## BEGA VALLEY SHIRE COUNCIL

### ROADS ACT 1993

#### Section 10

#### Dedication of Land as a Public Road

Notice is hereby given that in accordance with section 10 of the *Roads Act 1993*, the land described in the Schedule below is dedicated as a Public Road.

LEANNE BARNES, General Manager, Bega Valley Shire Council, PO Box 792, Bega NSW 2550

#### Schedule

Lot 143 in DP567009 being land situated on Victoria Terrace, Eden [8921]

## BEGA VALLEY SHIRE COUNCIL

### ROADS ACT 1993

#### Naming of Roads

Notice is hereby given that Bega Valley Shire Council, pursuant to section 162 of the *Roads Act 1993*, has officially named the road(s) as shown hereunder:

<b>Name</b>	<b>Locality</b>
DHURGA LANE	TATHRA
<b>Description</b>	
Dhurga Lane extends between Illoura Street and Kianinny Street in Tathra.	

LEANNE BARNES, General Manager, Bega Valley Shire Council, PO Box 492, BEGA NSW 2550  
GNB Ref: 0308 [8922]

**BLACKTOWN CITY COUNCIL**

LAND ACQUISITION (JUST TERMS COMPENSATION) ACT 1991

NOTICE OF COMPULSORY ACQUISITION OF LAND

Blacktown City Council declares with the approval of His Excellency the Governor that the land described in the Schedule below, excluding any mines or deposits of minerals in the land, are acquired by compulsory process in accordance with the provisions of the *Land Acquisition (Just Terms Compensation) Act 1991* for drainage.

Dated at Blacktown this 22nd day of November 2016.

Kerry Robinson, General Manager

**Schedule**

Lot 100 DP598703

[8923]

---

**EUROBODALLA SHIRE COUNCIL**

ROADS ACT 1993

Section 10

Dedication of Land as Public Road

(Ref No. 93.5568.D)

NOTICE is hereby given that in accordance with Section 10 of the *Roads Act 1993*, Eurobodalla Shire Council hereby dedicates the land described in the Schedule below as public road.

**Schedule**

Lot 2 Deposited Plan 1205476

Lot 3 Deposited Plan 1205476

Dr Catherine Dale, General Manager, Eurobodalla Shire Council, PO Box 99, Moruya NSW 2537

[8924]

---

**MIDCOAST COUNTY COUNCIL**

LOCAL GOVERNMENT ACT 1993

LAND ACQUISITION (JUST TERMS COMPENSATION) ACT 1991

NOTICE OF COMPULSORY ACQUISITION OF LAND

MidCoast County Council declares with the approval of His Excellency the Governor that the interests described in Schedule 1 below, excluding the interests described in Schedule 2 below and excluding any mines or deposits of minerals in the land, are acquired by compulsory process in accordance with the provisions of the *Land Acquisition (Just Terms Compensation) Act 1991* for the Wingham Treated Water Effluent Management Scheme.

Dated at Forster this 30th day of November 2016

Ken Gouldthorp, General Manager

**Schedule 1**

‘A’ easement for sewer pipelines 7 wide and variable width shown in DP1143807

‘A’ easement for sewer pipeline 5 wide and variable width shown in DP1147987

‘D’ easement for sewer pipelines 7 wide and variable shown in DP1132855

**Schedule 2**

Enclosure Permit No 356126

[8925]

---

**THE COUNCIL OF THE CITY OF RYDE**

ROADS ACT 1993

Section 10

Dedication of Land as Public Road

Notice is hereby given pursuant to Section 10 of the *Roads Act 1993*, that The Council of The City of Ryde dedicates the land described in the Schedule below as public road. Dated 29th November 2016. R NEWSOME, Acting General Manager, The Council of The City of Ryde, Locked Bag 2069, North Ryde NSW 1670.

**SCHEDULE**

Lot 15, DP 1167032 – Betts Street, West Ryde

Lot 16, DP 1167032 – Part of Anthony Road, West Ryde

Lot 17, DP 1167032 – Part of Market Street, West Ryde

[8926]

---

**TWEED SHIRE COUNCIL**

Naming of Roads

NOTICE is hereby given that the Tweed Shire Council, in pursuance of Section 162 of the *Roads Act 1993*, has approved the name of a private road in a plan of subdivision (DA08/1192) at Terranora, in the Shire of Tweed as shown below;

Black Myrtle Court

Authorised by the delegated officer. General Manager, Tweed Shire Council, Civic Centre, Tumbulgum Road, Murwillumbah, NSW, 2484.

[8927]

---

**WOLLONGONG CITY COUNCIL**

ROADS ACT 1993

Section 10

Notice of Dedication of Land as Public Road

NOTICE is hereby given that pursuant to section 10 of the *Roads Act 1993*, the land described in the Schedule below is hereby dedicated as public road. D. FARMER, General Manager, Wollongong City Council, Locked Bag 8821, Wollongong DC NSW 2500.

**SCHEDULE**

Lot 102 DP1185669 (Cleveland Road, Dapto)

[8928]

---

**WOLLONGONG CITY COUNCIL**

ROADS ACT 1993

Section 10

Notice of Dedication of Land as Public Road

NOTICE is hereby given that pursuant to section 10 of the *Roads Act 1993*, the land described in the Schedule below is hereby dedicated as public road. D. FARMER, General Manager, Wollongong City Council, Locked Bag 8821, Wollongong DC NSW 2500.

**SCHEDULE**

Lot 301 DP1198173 (Portion of Kembla Grange Racecourse for shared pathway)

[8929]

---

# PRIVATE NOTICES

## ESSENTIAL ENERGY

### ELECTRICITY SUPPLY ACT 1995

#### LAND ACQUISITION (JUST TERMS COMPENSATION) ACT 1991 (NSW)

#### NOTICE OF COMPULSORY ACQUISITION OF EASEMENTS FOR ELECTRICITY PURPOSES AT TARALGA

Essential Energy declares, with the approval of His Excellency the Governor, with the advice of the Executive Council, that the Interests in Land described in Schedule 1 to this notice the terms of which are described in Schedule 2 to this notice, are acquired by compulsory process in accordance with the provisions of the *Land Acquisition (Just Terms Compensation) Act 1991*, for the purposes of the *Electricity Supply Act 1995*.

Dated at Port Macquarie this 2nd day of December 2016.

Luke Jenner, General Manager Network Services, Essential Energy, PO Box 5730, PORT MACQUARIE NSW 2444

#### SCHEDULE 1

No.	Interests in Land	Locality	LGA	Parish	County
1	Easement for overhead powerlines 40 wide affecting the bed and banks of Chateris Creek between Lots 16 and 91 in DP750046 shown as “(A) Proposed Easement for Overhead Powerlines 40 wide” on DP1179818	Bannaby	Upper Lachlan Shire	Strathaird	Argyle
2	Easement for overhead powerlines 40 wide and variable width affecting the bed and banks of Tarlo River north of Lot 46 DP750023 shown as “(A) Proposed Easement for Overhead Powerlines 40 wide and variable width” on DP1171480	Bannaby	Upper Lachlan Shire	Kerrawary	Argyle
3	Easement for overhead powerlines 40 wide and variable width affecting the bed and banks of Junction Creek dissecting Lot 6 in DP565065 shown as “(A) Proposed Easement for Overhead Powerlines 40 wide and variable width” on DP1171480	Big Hill	Upper Lachlan Shire	Kerrawary	Argyle
4	Easement for overhead powerlines 40 wide affecting the bed and banks of Wollondilly River dissecting Lot 3 DP1120270 the centreline of which is shown on DP1165713	Big Hill/ Brayton	Upper Lachlan Shire	Eden Forest/ Uringalla	Argyle

#### SCHEDULE 2

The easements for overhead powerlines listed in Schedule 1 are on the terms set out in Memorandum No. AG733122 registered on the Register held under the Real Property Act 1900.

The acquisition of the easements is a future act to which section 24MD(3) of the *Native Title Act 1993* (Cth) applies. In so far as any Native Title rights and interests exist over the Crown land affected by the easements, the “non-extinguishment principle” applies.

[8930]

## ESSENTIAL ENERGY

### ELECTRICITY SUPPLY ACT 1995

#### LAND ACQUISITION (JUST TERMS COMPENSATION) ACT 1991

#### NOTICE OF COMPULSORY ACQUISITION OF EASEMENTS ELECTRICITY PURPOSES AT TARALGA

Essential Energy declares, with the approval of His Excellency the Governor, with the advice of the Executive Council, that the Interests in Land described in Schedule 1 to this notice the terms of which are described in

Schedule 2 of this notice, is acquired by compulsory process in accordance with the provisions of the *Land Acquisition (Just Terms Compensation) Act 1991*, for the purposes of the *Electricity Supply Act 1995*.

Dated at Port Macquarie this 2nd day of December 2016.

Luke Jenner, General Manager Network Services, Essential Energy, PO Box 5730, PORT MACQUARIE NSW 2444

**SCHEDULE 1**

No.	Interests in Land	Locality	LGA	Parish	County
1	Easement for overhead powerlines 40 wide affecting Crown road between Lot 6 in DP8040 and Lot 8 in DP750046 shown as “(A) Proposed Easement for Overhead Powerlines 40 wide” on DP1179818	Bannaby	Upper Lachlan Shire	Strathaird	Argyle
2	Easement for overhead powerlines 40 wide affecting Crown road between Lot 156 in DP750046 and Lot 99 in DP750046 shown as “(A) Proposed Easement for Overhead Powerlines 40 wide” on DP1179818	Bannaby	Upper Lachlan Shire	Strathaird	Argyle
3	Easement for overhead powerlines 40 wide affecting Crown road between Lot 187 in DP750046 and Lot 98 in DP750046 shown as “(A) Proposed Easement for Overhead Powerlines 40 wide” on DP1179818	Bannaby	Upper Lachlan Shire	Strathaird	Argyle
4	Easement for overhead powerlines 40 wide and variable width affecting Crown road south and east of Lot 11 in DP626118 shown as “(A) Proposed Easement for Overhead Powerlines 40 wide and variable width” on DP1171498	Bannaby / Taralga	Upper Lachlan Shire	Strathaird	Argyle
5	Easement for overhead powerlines 40 wide and variable width affecting Crown road west of Lot 1 in DP182343, dissecting Lot 44 in DP750023 and west of Lot 43 in DP750023 shown as “(A) Proposed Easement for Overhead Powerlines 40 wide and variable width” on DP1171480	Big Hill / Bannaby	Upper Lachlan Shire	Kerrawary	Argyle
6	Easement for overhead powerlines 40 wide and variable width affecting the closed Crown road between Lot 4 in DP565065 and Lot 6 in DP565065 shown as “(A) Proposed Easement for Overhead Powerlines 40 wide and variable width” on DP1171480	Big Hill / Bannaby	Upper Lachlan Shire	Kerrawary	Argyle

**SCHEDULE 2**

The easements for overhead powerlines listed in Schedule 1 are on the terms set out in Memorandum No. AG733122 registered on the Register held under the *Real Property Act 1900*.

[8931]

**FORM 534**

Regulation 5.6.48(3) of the Corporations Act 2001(Cth)

NOTICE INVITING FORMAL PROOF OF DEBT OR CLAIM

HUNTER INSTITUTE OF TECHNOLOGY ASSN INC (IN LIQUIDATION)  
 FORMERLY TRADING AS HUNTER TAFE STUDENT ASSOCIATION & HIT ASSOCIATION INC  
 ABN 99 073 727 571 (the Association)

Take notice that creditors of the Association, whose debts or claims have not already been admitted, are required on or before **16 December 2016** to prove their debts or claims and to establish any title they may have to priority by delivering or posting to me at my address a formal proof of debt or claim in accordance with Form 535 or 536 containing their respective debts or claims. If they do not they will be excluded from:

- a. the benefit of any distribution made before their debts or claims are proved or their priority is established; and
- b. objecting to the distribution.

Dated this 25th day of November 2016

DANIEL JON QUINN, SOLE LIQUIDATOR, PO Box 504 NEWCASTLE NSW 2300

[8932]

---

**FORM 548**

Regulation 5.6.65(1) of the Corporations Act 2001 (Cth)

NOTICE INVITING FORMAL PROOF OF DEBT OR CLAIM

HUNTER INSTITUTE OF TECHNOLOGY ASSN INC (IN LIQUIDATION)  
FORMERLY TRADING AS HUNTER TAFE STUDENT ASSOCIATION & HIT ASSOCIATION INC  
ABN 99 073 727 571 (the Association)

A final dividend is to be declared by **24 January 2017** for the Association. You are required formally to prove your debt or claim on or before **16 December 2016**. If you do not, I will exclude your claim from participation, and I will proceed to make a final dividend without having regard to it.

Dated this 25th day of November 2016

DANIEL JON QUINN, SOLE LIQUIDATOR, PO Box 504 NEWCASTLE NSW 2300

[8933]