



Government Gazette

of the State of

New South Wales

Number 7

Friday, 5 February 2016

The *New South Wales Government Gazette* is the permanent public record of official notices issued by the New South Wales Government. It also contains local council and other notices and private advertisements.

The Gazette is compiled by the Parliamentary Counsel's Office and published on the NSW legislation website (www.legislation.nsw.gov.au) under the authority of the NSW Government. The website contains a permanent archive of past Gazettes.

To submit a notice for gazettal – see [Gazette Information](#).

GOVERNMENT NOTICES

Appointments

LOCAL GOVERNMENT ACT 1993

Appointment of Chairperson to the
Local Government Grants Commission

His Excellency General The Honourable David Hurley AC DSC (Ret'd), Governor of New South Wales, with the advice of the Executive Council and pursuant to section 614 and Schedule 5 of the *Local Government Act 1993*, has appointed the Hon Jennifer Ann GARDINER as the Chairperson of the Local Government Grants Commission for a term to commencing from the date of the Governor's approval and expiring on 31 October 2018.

PAUL TOOLE, MP
Minister for Local Government

LOCAL GOVERNMENT ACT 1993

Appointment of Deputy Chairperson to the
Local Government Grants Commission

His Excellency General The Honourable David Hurley AC DSC (Ret'd), Governor of New South Wales, with the advice of the Executive Council and pursuant to section 614 and Schedule 5 of the *Local Government Act 1993*, has appointed Timothy HURST as the Deputy Chairperson of the Local Government Grants Commission for the period commencing from the date of the Governor's approval and expiring on 30 June 2016.

PAUL TOOLE, MP
Minister for Local Government

LOCAL GOVERNMENT ACT 1993

Appointment of Member to the
Local Government Grants Commission

His Excellency General The Honourable David Hurley AC DSC (Ret'd), Governor of New South Wales, with the advice of the Executive Council and pursuant to section 614 and Schedule 5 of the *Local Government Act 1993*, has appointed Alan McCORMACK PSM as a Commissioner of the Local Government Grants Commission for the period commencing from the date of the Governor's approval and expiring on 31 October 2018.

PAUL TOOLE, MP
Minister for Local Government

LOCAL GOVERNMENT ACT 1993

Appointment of Acting Commissioner to the
Local Government Grants Commission

Under the provisions of 614 and Schedule 5, clause 2 (1) of the *Local Government Act 1993*, I have appointed Graeme FLEMING as an Acting Commissioner of the Local Government Grants Commission for the period commencing on 18 December 2015 and expiring on 30 June 2016.

PAUL TOOLE, MP
Minister for Local Government

SYDNEY CRICKET AND SPORTS GROUND ACT 1978

Appointment of a Member to the Sydney Cricket and
Sports Ground Trust

His Excellency the Governor, with the advice of the Executive Council, has appointed, pursuant to section 6 (1) (a) of that Act, the Hon Barry O'FARRELL as trustee for the Sydney Cricket and Sports Ground Trust

From the 1 March 2016 to 13 July 2019 (inclusive).

STUART AYRES, MP
Minister for Trade, Tourism and Major Events
Minister for Sport

Planning and Environment Notices

NATIONAL PARKS AND WILDLIFE ACT 1974

William Howe Regional Park
Plan of Management

The William Howe Regional Park Plan of Management — was adopted by the Minister for the Environment on 21 October 2015.

The plan is available on the web at: www.environment.nsw.gov.au/parkmanagement/ParkManagementPlans.htm.

PESTICIDES ACT 1999

Pesticide Control Order under Section 38

Name

1. This Order is to be known as the *Pesticide Control (Acrolein) Order 2016*.

Commencement

2. This Order commences on publication in the *NSW Government Gazette*.

Authority for Order

3. This Order is made by the Environment Protection Authority with the approval of the Minister for the Environment under Part 4 of the *Pesticides Act 1999*.

Objects

4. The objects of this Order are to: –
 - (a) Authorise those persons described in clause 8 to use an acrolein product.
 - (b) Specify the manner in which acrolein products may be used in NSW.

Background

Restricted chemical products/restricted pesticides

5. A chemical product containing acrolein has been declared to be a “restricted chemical product” under Regulation 45 of the *Agricultural and Veterinary Chemicals Code Regulations 1995* of the Commonwealth.

Section 94 of the Agvet Code provides that “A person must not supply a restricted chemical product, or cause or permit a restricted chemical product to be supplied, to a person who is not authorised to use the product under another law of this jurisdiction”.

In NSW section 4 of the *Pesticides Act 1999* provides that a “restricted pesticide” means a pesticide that is a restricted chemical product within the meaning of the Agvet Code. Section 17 of the *Pesticides Act 1999* provides that a person must not use or possess a restricted pesticide unless authorised to do so by a restricted pesticide authorisation or a pesticide control order.

Application

6. This Order applies to acrolein products being used, subject to conditions as specified in this Order.

Definitions

7. In this Order -

Acrolein product means the registered agricultural chemical product Magnacide H Herbicide (APVMA Product Registration Number 45654) and any other product registered by the APVMA that contains acrolein as its only active constituent and that is to be used for the control of submersed weeds in irrigation systems.

Agvet Code means the Code applying because of section 5 of the *Agricultural and Veterinary Chemicals (New South Wales) Act 1994*.

APVMA means the Australian Pesticides and Veterinary Medicines Authority established by the *Agricultural and Veterinary Chemicals (Administration) Act 1992* of the Commonwealth.

EPA means the Environment Protection Authority (NSW).

Irrigation Company means only the following companies: Jemalong Irrigation Limited; Murray Irrigation Limited; Murrumbidgee Irrigation Limited and West Corugan Private Irrigation District.

Use of a pesticide means “use” and “possession” as each of those terms is defined in the *Pesticides Act 1999*.

Persons authorised

8. A person is authorised to use acrolein products, subject to condition 9, if that person holds accreditation for the training requirements specified under Schedule 1 of this Order and is:
 - (a) an employee of Baker Petrolite or Alligare Australia subject to the conditions specified under Schedule 1 of this Order; or
 - (b) an employee of an Irrigation Company.

Conditions on the use of Acrolein Products

9. A person must only use acrolein products in accordance with:
 - (a) the instructions on an APVMA approved label of an acrolein product; or
 - (b) directions of an APVMA permit issued for the use of an acrolein product.

Notes

Words used in an Order have the same meaning as in the *Pesticides Act 1999*, unless otherwise defined in this Order.

A person must not contravene this Order – maximum penalty \$120 000 in the case of a corporation and \$60 000 in the case of an individual.

This pesticide control order will remain in force until it is revoked.

BARRY BUFFIER AM
Chair and CEO
Environment Protection Authority

MARK SPEAKMAN MP
Minister for the Environment

Schedule 1

Training Requirements for users of Acrolein Products

1. Mandatory training required by the regulations of Pesticides Act 1999

The Regulations of the *Pesticides Act 1999* require that commercial users of pesticides must hold a licence or a prescribed qualification and be re-assessed every five years.

- 1.1 A person before using an acrolein product must:
- (a) be trained and hold accreditation at competency level AQF3 in accordance with the units of competency that are approved under clause 9 of the *Pesticides Regulation 2009*, and
 - (b) not use an acrolein product unless they hold a current AQF3 qualification, and
 - (c) have current accreditation for the additional training requirements that are specified under condition 2 of this Schedule.

2. Additional training requirements for users of Acrolein Products

- 2.1 A person cannot use acrolein products in NSW unless they have received accreditation in the Magnacide H Herbicide Safety and Application training program provided by Baker Petrolite and Alligare Australia.
- 2.2 A person must successfully complete the Magnacide H Herbicide Safety and Application training program before using acrolein.
- 2.3 Accreditation can only be given for a maximum of 3 years. Where a person requires ongoing use of acrolein they must obtain reaccreditation before their accreditation is due to expire.
- 2.4 This training is in addition to the training prescribed in condition 1 of this Schedule.

3. Responsibilities of Baker Petrolite and Alligare Australia

- 3.1 Baker Petrolite and Alligare Australia must provide training to all persons wanting to use an acrolein product and determine that person is competent before use is permitted. The training must:
 - (a) include practical and theory exams to determine whether a person is competent to use an acrolein product and be issued with a certificate on completion. The practical exam must require a person to demonstrate how to set up, use and dismantle acrolein application equipment. The theory exam must comprise multiple choice and short answer sections and requires a person to demonstrate their general knowledge in how to use acrolein products, what legislative constraints apply and what needs to be done if there is an accident involving acrolein products, and
 - (b) provide reaccreditation training where a person has an ongoing need for use of acrolein prior to the 3 year expiry date on their certificate.

3.2 Baker Petrolite and Alligare Australia must not issue accreditation to a person unless that person has demonstrated sufficient knowledge and competence in how to use Magnacide H Herbicide and acrolein application equipment. A person is determined as being competent if that person has demonstrated that they can, unassisted, set up, use and dismantle acrolein application equipment and obtained an 80% or greater mark in the theory exam provided by Baker Petrolite or Alligare Australia.

3.3 Baker Petrolite must modify the Magnacide H Herbicide Application and Safety Manual upon request of the EPA where the EPA determines modifications are required to keep them consistent with requirements of both State and Commonwealth legislation.

4. Responsibilities of the EPA

NSW EPA is to evaluate the training program provided by Baker Petrolite and Alligare Australia every 5 years or whenever required to ensure that training meets both State and Commonwealth legislative requirements.

Roads and Maritime Notices

ROADS ACT 1993

ORDER

Section 31

Fixing or Varying of Levels of Part of the
HW1 Princes Highway in the Local Government Area of
Shoalhaven City Council

Roads and Maritime Services by this Order, under section 31 of the *Roads Act 1993*, fixes or varies the levels of part of HW1 – Princes Highway, approaches north and south of Burrill Lake due to bridge replacement, as shown on Roads and Maritime Services plan No DS2015/000529.

ADRIAN ROUSE
Senior Project Manager
Roads and Maritime Services
Level 5, 90 Crown Street
Wollongong NSW 2500

(RMS Papers: SF2015/203270; RO SF2012/014747)

Mining and Petroleum Notices

Notice is given that the following applications for renewal have been received:

(12-0253)

Exploration Licence No 7279, ABX2 PTY LTD (ACN 139 791 478), area of 3 units. Application for renewal received 29 January 2016.

(T10-0085)

Exploration Licence No 7694, DAVID ROY CARSTEIN, area of 4 units. Application for renewal received 28 January 2016.

The Hon ANTHONY ROBERTS, MP
Minister for Industry, Resources and Energy

RENEWAL OF CERTAIN AUTHORITIES

Notice is given that the following authority has been renewed:

(T12-3310)

Exploration Licence No 5748, ARGENT (KEMPFIELD) PTY LTD (ACN 155 759 550), Counties of Bathurst and Georgiana, Map Sheet (8730), area of 21 units, for a further term until 27 July 2020. Renewal effective on and from 25 January 2016.

The Hon ANTHONY ROBERTS, MP
Minister for Industry, Resources and Energy

CANCELLATION OF AUTHORITIES AT REQUEST OF HOLDERS

Notice is given that the following authorities have been cancelled:

(T03-0733)

Mining Lease No 1371 (Act 1992), CHADCOLE PTY LIMITED (ACN 059 068 709), Parish of Beranghi, County of Macquarie; Parish of Beranghi, County of Macquarie; Parish of Kempsey, County of Macquarie; and Parish of Kempsey, County of Macquarie, Map Sheet (9435-1-N, 9435-1-N), area of 98.9 hectares. Cancellation took effect on 28 January 2016.

(T83-0967)

Private Lands Lease No 1217 (Act 1924), SIBELCO AUSTRALIA LIMITED (ACN 000 971 844), Parish of Airly, County of Roxburgh; and Parish of Airly, County of Roxburgh, Map Sheet (8831-1-N, 8831-1-N), area of 23.37 hectares. Cancellation took effect on 25 January 2016.

The Hon ANTHONY ROBERTS, MP
Minister for Industry, Resources and Energy

Primary Industries Notices

Plant Diseases (Banana Bunchy Top Virus and Panama Disease) Order 2015

under the

Plant Diseases Act 1924

I, SCOTT HANSEN, Director-General, Department of Primary Industries, with the delegated authority of the Minister for Primary Industries in pursuance of section 3A of the *Plant Diseases Act 1924* (“the Act”) and in pursuance of sections 3(2) and 5A of the Act, for the purpose of lessening the risk of the diseases Banana Bunchy Top Virus and Panama Disease and preventing those diseases being harboured, make the following Order.

Dated this 25th day of January 2016

SCOTT HANSEN Director-General
Department of Primary Industries
(an office within the Department of Industry, Skills and Regional Development) By Delegation
from the Minister

Notes: The Department’s reference for this Order is OR121.

Plant Diseases (Banana Bunchy Top Virus and Panama Disease) Order 2015

under the

Plant Diseases Act 1924

1 Name of Order

This Order is the *Plant Diseases (Banana Bunchy Top Virus and Panama Disease) Order 2015*.

2 Commencement

This Order commences on the date it is published in the *NSW Government Gazette*.

3 Definitions

In this Order:

appropriate person means:

- (a) an owner or occupier of land or premises on which Musaceae plants are grown, or
- (b) a person in possession of Musaceae propagative material.

banana aphid means the pest *Pentalonia nigronervosa*.

Banana Bunchy Top Virus means the virus belonging to the genus *Babuvirus*, family Nanoviridae that infects species in the family Musaceae causing the symptoms commonly referred to as bunchy top.

Clean Planting Material Scheme means the tissue culture and nursery accreditation scheme administered jointly by the Australian Banana Grower's Council and the State and Territory governments of New South Wales, the Northern Territory, Queensland, and Western Australia.

Certification Assurance Arrangement means an arrangement approved by the Department which enables a business accredited under the arrangement to certify that certain quarantine requirements have been satisfied for the movement of host produce to interstate and intrastate markets.

Note: The production, inspection and dispatch of banana host produce within the NSW Banana Protected Area for the cut flower trade (CA-08) is an example of a Certification Assurance Arrangement.

Musaceae plant means a plant of the family Musaceae, and includes an individual organism of the family Musaceae and mats consisting of several pseudo stems connected by vascular tissue.

Musaceae plant product means any plant product derived from a Musaceae plant but does not include processed food or fibre products.

Musaceae propagative material means any Musaceae plant or part of a Musaceae plant to be used for propagation or planting, and includes an individual organism of the family Musaceae and mats consisting of several pseudo stems connected by vascular tissue.

Panama disease means the disease caused by endemic strains of the fungus *Fusarium oxysporum* f.sp. *cubense* in NSW.

Plant Health Assurance Certificate means a certificate (known as a Plant Health Assurance Certificate) issued by a business accredited under a Certification Assurance Arrangement.

Plant Health Certificate means a document (known as a Plant Health Certificate) issued by:

- (a) an inspector or person authorised under section 11(3) of the Act; or
- (b) a person authorised to issue such a certificate under a law of another State or Territory that relates to plant health biosecurity.

the Act means the *Plant Diseases Act 1924*.

Note: **Department** and **plant** have the same meaning as in the Act.

4 Revocation of Order OR117

Pursuant to sections 3(2) and 5A of the Act, the Order with Departmental reference OR117 and titled “*Plant Diseases (Banana Bunchy Top Virus and Panama Disease) Order 2013*” published in *NSW Government Gazette* No. 1672 on 13 December 2013 at pages 5745-5747 is revoked, as is any Order revived as a result of this revocation.

5 Application of Order

- (1) Pursuant to section 5A(2)(a) of the Act, this Order is limited in its application to the Banana Protected Area being that part of the State specified in Schedule 1.
- (2) The map in Schedule 2 is for information purposes and does not limit the description of the Banana Protected Area in Schedule 1.

6 Prohibitions on the movement and planting of Musaceae propagative material

- (1) Pursuant to section 5A(1)(a) of the Act, an appropriate person must ensure that Musaceae propagative material is not moved into or planted within the local government areas of Bellingen, Clarence Valley, Coffs Harbour, Kyogle, Nambucca, Richmond Valley or that part of the Kempsey local government area described in Schedule 1 if the Musaceae

propagative material has been sourced from within the local government areas of Ballina, Byron, Lismore or Tweed.

- (2) Pursuant to section 5A(1)(a) of the Act and subject to subclause (1) above, an appropriate person must ensure that Musaceae propagative material is not planted or moved within the Banana Protected Area unless:
- (a) an inspector or person authorised pursuant to section 11(3) of the Act has been notified in writing of the proposed movement or planting; and
 - (b) written acknowledgement of the notification referred to in subclause (a) above has been issued by an inspector or person authorised pursuant to section 11(3) of the Act within the previous six months; and
 - (c) the Musaceae propagative material:
 - i. is tissue culture produced in accordance with the requirements of the Clean Planting Material Scheme; or
 - ii. a plantlet from tissue culture propagated by a nursery within the Banana Protected Area that is accredited under the Clean Planting Material Scheme; or
 - iii. has been sourced from an area within the Banana Protected Area that is at least 1000m from an infestation of Banana Bunchy Top Virus; and
 - (d) the Musaceae propagative material has been sourced from an area not known to be infested with Panama disease.
- (3) The written notification referred to in subclause (2)(a) must include the following details:
- (a) The full name, postal or email address and contact telephone number of the person proposing to plant or move the Musaceae propagative material; and
 - (b) The full name, postal or email address and contact telephone number of the person who is to supply the Musaceae propagative material; and
 - (c) The physical address, including lot and deposited plan number, where the Musaceae propagative material that is proposed to be moved or planted will be sourced from; and
 - (d) The physical address, including lot and deposited plan number, where the Musaceae propagative material is proposed to be moved to or planted; and
 - (e) The variety and number of each variety of Musaceae propagative material that is proposed to be moved or planted.

- (4) Subclause (2)(d) does not apply to the proposed movement or planting of Musaceae propagative material within the local government areas of Byron and Tweed if the propagative material is of a Panama disease resistant variety.

7 Land to be kept free of vegetation

Pursuant to section 5A(1)(a) of the Act, an appropriate person must ensure that the ground within one metre of a Musaceae plant is kept free of all vegetation higher than 30 centimetres.

8 Destruction of Banana aphids and infected Musaceae plants

Pursuant to section 5A(1)(a) of the Act, if an appropriate person is aware or ought to be aware that a Musaceae plant is infected with Banana Bunchy Top Virus, the appropriate person must ensure that:

- (a) all banana aphids infesting the Musaceae plant are destroyed within 3 days; and
- (b) immediately following the destruction of the banana aphids, the infected Musaceae plant is destroyed.

9. Limitations on the movement of Musaceae plant product

- (1) An appropriate person must ensure that Musaceae plant product is not moved within or out of the Banana Protected Area unless:
- (a) the Musaceae plant product is fruit, bells or leaves of a non-seeded Musaceae species and is free of Banana Bunchy Top Virus and soil; or
 - (b) the Musaceae plant product is fruiting pseudo stems, bells or leaves of a seeded Musaceae species, is free of Banana Bunchy Top Virus and soil, and is accompanied by a Plant Health Certificate or a Plant Health Assurance Certificate issued under a Certification Assurance Arrangement.
- (2) In this clause, *appropriate person* includes a person in possession of Musaceae plant product.

Schedule 1 Banana Protected Area

The Local Government Areas of:

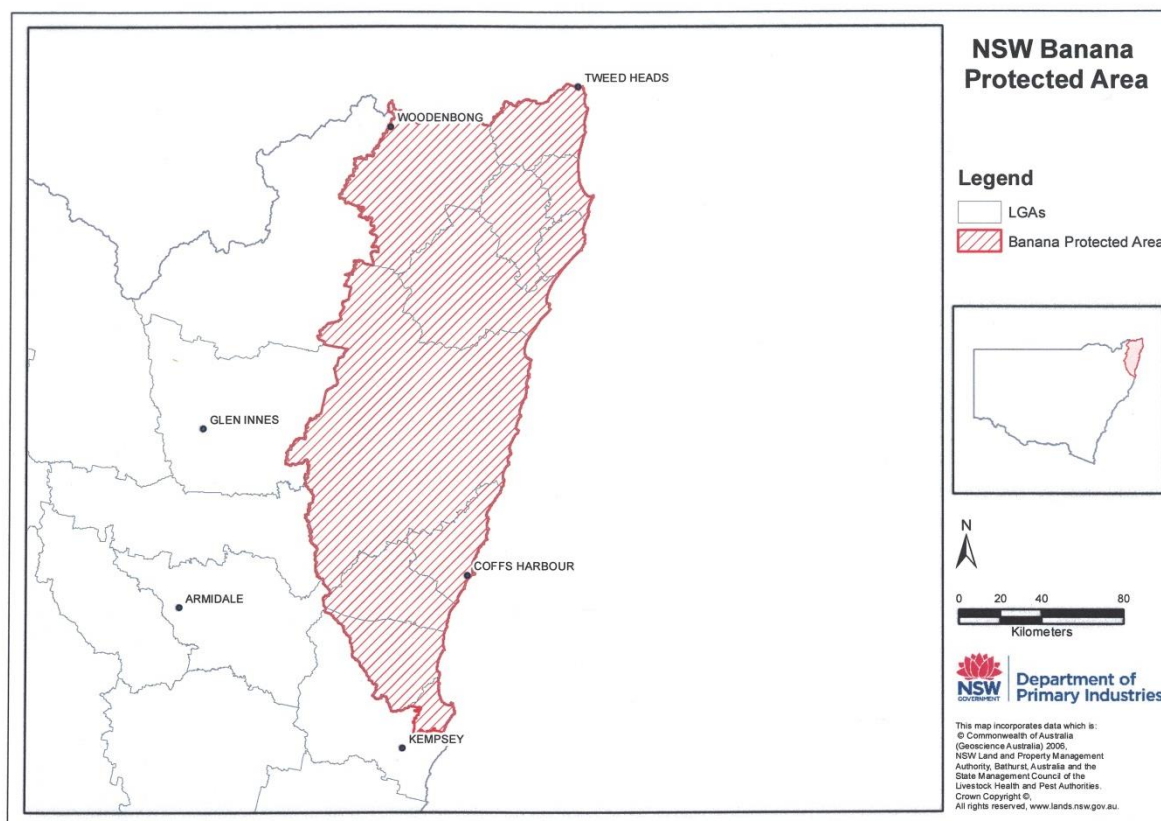
Ballina	Bellingen	Byron
Clarence Valley	Coffs Harbour	Kyogle
Lismore	Nambucca	Richmond Valley
Tweed		

and

that part of the Kempsey Local Government Area that is comprised of:

1. The parishes of Clybucca, Yarrahapinni, Cooroobongatti, and Barryaganyatti within the County of Dudley; and
2. The parish of Arakoon within the County of Macquarie.

Schedule 2 Map of Banana Protected Area



Plant Diseases (Citrus Red Mite) Notification 2016

under the

Plant Diseases Act 1924

I, SATENDRA KUMAR, Director Plant Biosecurity & Product Integrity & Chief Plant Protection Officer, having delegated authority, make the following notification in pursuance of sections 3(2)(a), 6 and 8 of the *Plant Diseases Act 1924* on account of the presence or suspected presence of the pest citrus red mite (*Panonychus citri*).

Dated this 29th day of January 2016.

SATENDRA KUMAR,
Director Plant Biosecurity & Product Integrity & Chief Plant Protection Officer
Department of Primary Industries
(an office within the Department of Industry, Skills and Regional Development)
(by delegation)

Plant Diseases (Citrus Red Mite) Notification 2016

under the

Plant Diseases Act 1924

1 Name of Notification

This Notification is the *Plant Diseases (Citrus Red Mite) Notification 2016*.

2 Commencement

This Notification commences on the date it is published in the *NSW Government Gazette*.

3 Revocation

Pursuant to section 3(2)(a) of the Act, the Notification titled “Plant Diseases (Citrus Red Mite) Notification 2014” published in *NSW Government Gazette* No 119 of 12 December 2014 at page 4449 is revoked, as is any Notification revived as a result of this revocation.

4 Definitions

In this Notification:

APVMA means the Australian Pesticides and Veterinary Medicines Authority.

CA-16 means the Certification Assurance Arrangement titled “CA-16 Treatment of Citrus, Fortunella or Poncirus for Citrus Red Mite”.

Certification Assurance Arrangement means an arrangement approved by the Department of Primary Industries which enables a business accredited under the arrangement to certify that certain quarantine requirements have been satisfied for movement of certain items to interstate and/or intrastate markets.

Note: An example of an approved Certification Assurance Arrangement is a Compliance Agreement (CA) or the Interstate Certification Assurance (ICA) Scheme.

citrus red mite means the pest *Panonychus citri*.

host plant means a plant in the genera *Citrus*, *Fortunella* or *Poncirus* and includes budwood for propagation and a potted plant.

Plant Health Assurance Certificate means a document (known as a Plant Health Assurance Certificate) issued by a business accredited under a Certification Assurance Arrangement.

Plant Health Certificate means a document (known as a Plant Health Certificate) issued by:

- (a) an inspector or a person authorised pursuant to section 11(3) of the Act; or

- (b) a person authorised to issue such a certificate under a law of another State or Territory that relates to plant biosecurity.

registered pesticide has the same meaning as in the *Pesticides Act 1999*.

the Act means the *Plant Diseases Act 1924*.

Note: *inspector*, *pest*, *plant* and *treat* all have the same meaning as in the Act.

5 Declaration of quarantine area known as ‘Citrus Quarantine Area’

Pursuant to section 6 of the Act, the Counties of Cumberland and Northumberland in New South Wales are declared to be a quarantine area (to be known as the ‘Citrus Quarantine Area’) on account of the presence or suspected presence of citrus red mite.

6 Restrictions on movement of host plants out of ‘Citrus Quarantine Area’

Pursuant to sections 6 and 8(2) of the Act, no more than 5 host plants may be moved out of the Citrus Quarantine Area unless, in the previous 12 months, the host plants have been treated with a registered pesticide for the control of citrus red mite in accordance with all label and APVMA permit directions for the control of citrus red mite and are either:

- (1) accompanied by a Plant Health Certificate certifying that those host plants have been treated in accordance with this clause, or
- (2) accompanied by a Plant Health Assurance Certificate issued under CA-16.

STOCK DISEASES ACT 1923

Appointment of Inspectors

Notification No: 575

I, Scott Hansen, Director General of the Department of Primary Industries with the delegated authority of the Secretary of the Department of Industry, Skills and Regional Development pursuant to section 22C of the *Stock Diseases Act 1923* (“the Act”) and pursuant to section 6 (1) of the Act, hereby appoint each of the persons named in the Schedule below, as an inspector for the purposes of the Act.

Schedule

Fiona Clair KELK

Gary John SUTTON

Dated this 2nd day of February 2016

SCOTT HANSEN

Director General

Department of Primary Industries

(an office within the Department of Industry, Skills and Regional Development)

STOCK DISEASES ACT 1923

Appointment of Inspector

Notification No: 576

I, Scott Hansen, Director General of the Department of Primary Industries with the delegated authority of the Secretary of the Department of Industry, Skills and Regional Development pursuant to section 22C of the *Stock Diseases Act 1923* (“the Act”) and pursuant to section 6 (1) of the Act, hereby appoint Alexandra BOUGHTON as an inspector for the purpose of the Act.

Dated this 28th day of January 2016

SCOTT HANSEN

Director General

Department of Primary Industries

(an office within the Department of Industry, Skills and Regional Development)

STOCK FOODS ACT 1940

ORDER

Authorisation of Inspector

I, Scott Hansen, Director General of the Department of Primary Industries with the delegated authority of the Secretary of the Department of Industry, Skills and Regional Development pursuant to section 30 of the *Stock Foods Act 1940* (the Act), and pursuant to section 20 (1) (a) of the Act, authorise, Alexandra BOUGHTON to be an inspector for the purpose of the Act.

Dated this 28th day of January 2016

SCOTT HANSEN

Director General

Department of Primary Industries

(an office within the Department of Industry, Skills and Regional Development)

Crown Lands Notices

1300 886 235 www.crownland.nsw.gov.au

DUBBO OFFICE

NOTICE OF PURPOSE OTHER THAN THE DECLARED PURPOSE PURSUANT TO SECTION 34A (2) (b) OF THE CROWN LANDS ACT 1989

Pursuant to section 34A (2) (b) of the *Crown Lands Act 1989*, the Crown reserve(s) specified in Column 2 of the Schedule is to be used or occupied under a relevant interest granted for the purpose(s) specified in Column 1 of the Schedule where such use or occupation is other than the declared purpose of the reserve.

The Hon NIALL BLAIR, MLC
Minister for Lands and Water

Schedule

Column 1	Column 2
Dam; Access; Grazing	Reserve No 48869 Public Purpose: Water Notified: 28 May 1913 File Reference: 15/08863

Schedule

Column 1	Column 2
Grazing	Reserve No 52 Public Purpose: Railway Purposes Notified: 6 January 1879 File Reference: 15/08361

GOULBURN OFFICE

NOTICE OF PURPOSE OTHER THAN THE DECLARED PURPOSE PURSUANT TO SECTION 34A (2) (b) OF THE CROWN LANDS ACT 1989

Pursuant to section 34A (2) (b) of the *Crown Lands Act 1989*, the Crown reserve(s) specified in Column 2 of the Schedule is to be used or occupied under a relevant interest granted for the purpose(s) specified in Column 1 of the Schedule where such use or occupation is other than the declared purpose of the reserve.

The Hon NIALL BLAIR, MLC
Minister for Lands and Water

Schedule

Column 1	Column 2
Environmental Studies	Reserve No 91929 Public Purpose: Future Public Requirements Notified: 14 March 1980 File Reference: 15/11578

Column 1

Column 2

Reserve No 91934
Public Purpose: Future
Public Requirements
Notified: 14 March 1980
File Reference: 15/11578

Reserve No 94865
Public Purpose: Obtaining
Sand
Notified: 22 May 1981
File Reference: 15/11578

Reserve No 751251
Public Purpose: Future
Public Requirements
Notified: 29 June 2007
File Reference: 15/11578

Reserve No 751259
Public Purpose: Future
Public Requirements
Notified: 29 June 2007
File Reference: 15/11578

Reserve No 751267
Public Purpose: Future
Public Requirements
Notified: 29 June 2007
File Reference: 15/11578

Reserve No 751275
Public Purpose: Future
Public Requirements
Notified: 29 June 2007
File Reference: 15/11578

Reserve No 751276
Public Purpose: Future
Public Requirements
Notified: 29 June 2007
File Reference: 15/11578

Reserve No 751281
Public Purpose: Future
Public Requirements
Notified: 29 June 2007
File Reference: 15/11578

Reserve No 751286
Public Purpose: Future
Public Requirements
Notified: 29 June 2007
File Reference: 15/11578

Reserve No 751298
Public Purpose: Future
Public Requirements
Notified: 29 June 2007
File Reference: 15/11578

Column 1

Column 2

Reserve No 751303
Public Purpose: Future
Public Requirements
Notified: 29 June 2007
File Reference: 15/11578

Reserve No 49
Public Purpose: Coal
Mining Purposes
Notified: 20 May 1878
File Reference: 15/11578

GRAFTON OFFICE

NOTIFICATION OF CLOSING OF A ROAD

In pursuance of the provisions of the *Roads Act 1993*, the road hereunder described is closed and the lands comprised therein cease to be public road and the rights of passage and access that previously existed in relation to the road is extinguished. Upon closing, title to the land, comprising the former public road, vests in the body specified in the Schedule hereunder.

The Hon NIALL BLAIR, MLC
Minister for Lands and Water

Description

*Parishes – Howell, Rockvale, Avondale; County – Clarke
Land District – Armidale; LGA – Armidale Dumaresq*

Road Closed: Lot 1 DP 1212917

File No: 15/02641

Schedule

On closing, the land within Lot 1 DP 1212917 remains vested in the State of New South Wales as Crown land.

NOTIFICATION OF CLOSING OF A ROAD

In pursuance of the provisions of the *Roads Act 1993*, the road hereunder described is closed and the lands comprised therein cease to be public road and the rights of passage and access that previously existed in relation to the road is extinguished. Upon closing, title to the land, comprising the former public road, vests in the body specified in the Schedule hereunder.

The Hon NIALL BLAIR, MLC
Minister for Lands and Water

Description

*Parish – Coreinbob; County – Wynyard
Land District – Wagga Wagga; LGA – Wagga Wagga*

Road Closed: Lot 1 DP 1214935

File No: 13/12716

Schedule

On closing, the land within Lot 1 DP 1214935 remains vested in the State of New South Wales as Crown land.

NOTIFICATION OF CLOSING OF A ROAD

In pursuance of the provisions of the *Roads Act 1993*, the road hereunder described is closed and the lands comprised therein cease to be public road and the rights of passage and access that previously existed in relation to the road is extinguished. Upon closing, title to the land, comprising the former public road, vests in the body specified in the Schedule hereunder.

The Hon NIALL BLAIR, MLC
Minister for Lands and Water

Description

*Parishes – Morella, Boggabilla; County – Staphylton
Land District – Warialda; LGA – Moree Plains*

Road Closed: Lot 11 DP 1207099

File No: ME05H184

Schedule

On closing, the land within Lot 11 DP 1207099 remains vested in the State of New South Wales as Crown land.

NOTIFICATION OF CLOSING OF A ROAD

In pursuance of the provisions of the *Roads Act 1993*, the road hereunder described is closed and the lands comprised therein cease to be public road and the rights of passage and access that previously existed in relation to the road is extinguished. Upon closing, title to the land, comprising the former public road, vests in the body specified in the Schedule hereunder.

The Hon NIALL BLAIR, MLC
Minister for Lands and Water

Description

*Parish – Turrawan; County – White
Land District – Narrabri; LGA – Narrabri*

Road Closed: Lot 2 DP 1215603

File No: 15/08615

Schedule

On closing, the land within Lot 2 DP 1215603 remains vested in the State of New South Wales as Crown land.

NOTIFICATION OF CLOSING OF A ROAD

In pursuance of the provisions of the *Roads Act 1993*, the road hereunder described is closed and the lands comprised therein cease to be public road and the rights of passage and access that previously existed in relation to the road is extinguished. Upon closing, title to the land, comprising the former public road, vests in the body specified in the Schedule hereunder.

The Hon NIALL BLAIR, MLC
Minister for Lands and Water

Description

*Parishes – Congi, Sandon; Counties – Inglis, Sandon
Land District – Armidale; LGA – Uralla*

Road Closed: Lot 1 DP 1215714

File No: 15/01862

Schedule

On closing, the land within Lot 1 DP 1215714 remains vested in the State of New South Wales as Crown land.

NOTIFICATION OF CLOSING OF A ROAD

In pursuance of the provisions of the *Roads Act 1993*, the road hereunder described is closed and the lands comprised therein cease to be public road and the rights of passage and access that previously existed in relation to the road is extinguished. Upon closing, title to the land, comprising the former public road, vests in the body specified in the Schedule hereunder.

The Hon NIALL BLAIR, MLC
Minister for Lands and Water

Description

*Parish – Waterloo; County – Jamison
Land District – Narrabri; LGA – Moree Plains*

Road Closed: Lot 1 DP 1212860
File No: 15/03759

Schedule

On closing, the land within Lot 1 DP 1212860 remains vested in the State of New South Wales as Crown land.

NOTIFICATION OF CLOSING OF A ROAD

In pursuance of the provisions of the *Roads Act 1993*, the road hereunder described is closed and the lands comprised therein cease to be public road and the rights of passage and access that previously existed in relation to the road is extinguished. Upon closing, title to the land, comprising the former public road, vests in the body specified in the Schedule hereunder.

The Hon NIALL BLAIR, MLC
Minister for Lands and Water

Description

*Parishes – Bonshaw, Ellis; County – Arrawatta
Land District – Inverell; LGA – Inverell*

Road Closed: Lot 1 DP 1213480
File No: 15/06991

Schedule

On closing, the land within Lot 1 DP 1213480 remains vested in the State of New South Wales as Crown land.

NOTIFICATION OF CLOSING OF A ROAD

In pursuance of the provisions of the *Roads Act 1993*, the road hereunder described is closed and the lands comprised therein cease to be public road and the rights of passage and access that previously existed in relation to the road is extinguished. Upon closing, title to the land, comprising the former public road, vests in the body specified in the Schedule hereunder.

The Hon NIALL BLAIR, MLC
Minister for Lands and Water

Description

*Parish – Adelong; County – Wynyard
Land District – Tumut; LGA – Tumut*

Road Closed: Lot 1 DP 1214934
File No: 10/15711

Schedule

On closing, the land within Lot 1 DP 1214934 remains vested in the State of New South Wales as Crown land.

NOTIFICATION OF CLOSING OF A ROAD

In pursuance of the provisions of the *Roads Act 1993*, the road hereunder described is closed and the lands comprised therein cease to be public road and the rights of passage and access that previously existed in relation to the road is extinguished. Upon closing, title to the land, comprising the former public road, vests in the body specified in the Schedule hereunder.

The Hon NIALL BLAIR, MLC
Minister for Lands and Water

Description

*Parish – Richmond; County – Clarence
Land District – Grafton; LGA – Clarence Valley*

Road Closed: Lot 1 DP 1215754
File No: 15/09212

Schedule

On closing, the land within Lot 1 DP 1215754 remains vested in the State of New South Wales as Crown land.

NOTIFICATION OF CLOSING OF A ROAD

In pursuance of the provisions of the *Roads Act 1993*, the road hereunder described is closed and the lands comprised therein cease to be public road and the rights of passage and access that previously existed in relation to the road is extinguished. Upon closing, title to the land, comprising the former public road, vests in the body specified in the Schedule hereunder.

The Hon NIALL BLAIR, MLC
Minister for Lands and Water

Description

*Parish – Murrumbidgee; County – Bourke
Land District – Wagga Wagga; LGA – Coolamon*

Road Closed: Lot 1 DP 1215054
File No: 15/01196

Schedule

On closing, the land within Lot 1 DP 1215054 remains vested in the State of New South Wales as Crown land.

NOTIFICATION OF CLOSING OF A ROAD

In pursuance of the provisions of the *Roads Act 1993*, the road hereunder described is closed and the lands comprised therein cease to be public road and the rights of passage and access that previously existed in relation to the road is extinguished. Upon closing, title to the land, comprising the former public road, vests in the body specified in the Schedule hereunder.

The Hon NIALL BLAIR, MLC
Minister for Lands and Water

Description

*Parish – Sims Gap; County – Cooper
Land District – Narrandera; LGA – Carrathool*

Road Closed: Lot 3 DP 1215664
File No: 15/07459

Schedule

On closing, the land within Lot 3 DP 1215664 remains vested in the State of New South Wales as Crown land.

NOTIFICATION OF CLOSING OF A ROAD

In pursuance of the provisions of the *Roads Act 1993*, the road hereunder described is closed and the lands comprised therein cease to be public road and the rights of passage and access that previously existed in relation to the road is extinguished. Upon closing, title to the land, comprising the former public road, vests in the body specified in the Schedule hereunder.

The Hon NIALL BLAIR, MLC
Minister for Lands and Water

Description

*Parish – Buchanan; County – Hardinge
Land District – Inverell; LGA – Guyra*

Road Closed: Lot 2 DP 1211866
File No: 15/02504

Schedule

On closing, the land within Lot 2 DP 1211866 remains vested in the State of New South Wales as Crown land.

NOTIFICATION OF CLOSING OF A ROAD

In pursuance of the provisions of the *Roads Act 1993*, the road hereunder described is closed and the lands comprised therein cease to be public road and the rights of passage and access that previously existed in relation to the road is extinguished. Upon closing, title to the land, comprising the former public road, vests in the body specified in the Schedule hereunder.

The Hon NIALL BLAIR, MLC
Minister for Lands and Water

Description

*Parish – Busby; County – Richmond
Land District – Casino; LGA – Richmond Valley*

Road Closed: Lot 1 DP 1214930
File No: 15/06735

Schedule

On closing, the land within Lot 1 DP 1214930 remains vested in the State of New South Wales as Crown land.

NOTIFICATION OF CLOSING OF A ROAD

In pursuance of the provisions of the *Roads Act 1993*, the road hereunder described is closed and the lands comprised therein cease to be public road and the rights of passage and access that previously existed in relation to the road is extinguished. Upon closing, title to the land, comprising the former public road, vests in the body specified in the Schedule hereunder.

The Hon NIALL BLAIR, MLC
Minister for Lands and Water

Description

*Parish – Clunes; County – Rous
Land District – Lismore; LGA – Byron*

Road Closed: Lot 1 DP 1133033
File No: GF06H201

Schedule

On closing, the land within Lot 1 DP 1133033 remains vested in the State of New South Wales as Crown land.

NOTICE OF PURPOSE OTHER THAN THE DECLARED PURPOSE PURSUANT TO SECTION 34A (2) (b) OF THE CROWN LANDS ACT 1989

Pursuant to section 34A (2) (b) of the *Crown Lands Act 1989*, the Crown reserve(s) specified in Column 2 of the Schedule is to be used or occupied under a relevant interest granted for the purpose(s) specified in Column 1 of the Schedule where such use or occupation is other than the declared purpose of the reserve.

The Hon NIALL BLAIR, MLC
Minister for Lands and Water

Schedule

Column 1	Column 2
Grazing	Reserve No 31266 Public Purpose: Public Recreation Notified: 4 August 1900 File Reference: 14/10199
	Reserve No 755686 Public Purpose: Future Public Requirements Notified: 29 June 2007 File Reference: 15/06017
	Reserve No 35858 Public Purpose: Water Supply, Camping Notified: 30 May 1903 File Reference: 15/06017

Schedule

Column 1	Column 2
Grazing; Pipeline	Reserve No 752823 Public Purpose: Future Public Requirements Notified: 29 June 2007 File Reference: 15/08564

HAY OFFICE

**NOTICE OF PURPOSE OTHER THAN
THE DECLARED PURPOSE PURSUANT
TO SECTION 34A (2) (b) OF THE
CROWN LANDS ACT 1989**

Pursuant to section 34A (2) (b) of the *Crown Lands Act 1989*, the Crown reserve(s) specified in Column 2 of the Schedule is to be used or occupied under a relevant interest granted for the purpose(s) specified in Column 1 of the Schedule where such use or occupation is other than the declared purpose of the reserve.

The Hon NIALL BLAIR, MLC
Minister for Lands and Water

Schedule

Column 1	Column 2
Grazing	Reserve No 43156 Public Purpose: Trigonometrical Purposes Notified: 21 October 1908 File Reference: 15/09426
	Reserve No 751153 Public Purpose: Future Public Requirements Notified: 29 June 2007 File Reference: 15/07769

MOREE OFFICE

**NOTICE OF PURPOSE OTHER THAN
THE DECLARED PURPOSE PURSUANT
TO SECTION 34A (2) (b) OF THE
CROWN LANDS ACT 1989**

Pursuant to section 34A (2) (b) of the *Crown Lands Act 1989*, the Crown reserve(s) specified in Column 2 of the Schedule is to be used or occupied under a relevant interest granted for the purpose(s) specified in Column 1 of the Schedule where such use or occupation is other than the declared purpose of the reserve.

The Hon NIALL BLAIR, MLC
Minister for Lands and Water

Schedule

Column 1	Column 2
Site Investigation	Reserve No 34383 Public Purpose: Travelling Stock Notified: 26 April 1902 File Reference: 15/07733
	Reserve No 755980 Public Purpose: Future Public Requirements Notified: 29 June 2007 File Reference: 15/07733

NEWCASTLE OFFICE

NOTIFICATION OF CLOSING OF A ROAD

In pursuance of the provisions of the *Roads Act 1993*, the road hereunder described is closed and the lands comprised therein cease to be public road and the rights of passage and access that previously existed in relation to the road is extinguished. Upon closing, title to the land, comprising the former public road, vests in the body specified in the Schedule hereunder.

The Hon NIALL BLAIR, MLC
Minister for Lands and Water

Description

*Parish – Castle Hill; County – Cumberland
Land District – Metropolitan; LGA – The Hills*

Road Closed: Lot 1 DP 1208684
File No: 15/06250

Schedule

On closing, the land within Lot 1 DP 1208684 remains vested in The Hills Shire Council as operational land for the purposes of the *Local Government Act 1993*.

Council Reference: RMRC0814

NOTIFICATION OF CLOSING OF A ROAD

In pursuance of the provisions of the *Roads Act 1993*, the road hereunder described is closed and the lands comprised therein cease to be public road and the rights of passage and access that previously existed in relation to the road is extinguished. Upon closing, title to the land, comprising the former public road, vests in the body specified in the Schedule hereunder.

The Hon NIALL BLAIR, MLC
Minister for Lands and Water

Description

*Parish – Mandolong; County – Northumberland
Land District – Gosford; LGA – Lake Macquarie*

Road Closed: Lot 100 DP 1214285
File No: 12/00595

Schedule

On closing, the land within Lot 100 DP 1214285 remains vested in Lake Macquarie City Council as operational land for the purposes of the *Local Government Act 1993*.

Council Reference: F2010/01738

NOTIFICATION OF CLOSING OF A ROAD

In pursuance of the provisions of the *Roads Act 1993*, the road hereunder described is closed and the lands comprised therein cease to be public road and the rights of passage and access that previously existed in relation to the road is extinguished. Upon closing, title to the land, comprising the former public road, vests in the body specified in the Schedule hereunder.

The Hon NIALL BLAIR, MLC
Minister for Lands and Water

Description

*Parish – Cunningham; County – Wellington
Land District – Bathurst; LGA – Bathurst Regional*

Road Closed: Lot 1 DP 1211801

File No: 08/7890

Schedule

On closing, the land within Lot 1 DP 1211801 remains vested in the State of New South Wales as Crown land.

NOTIFICATION OF CLOSING OF A ROAD

In pursuance of the provisions of the *Roads Act 1993*, the road hereunder described is closed and the lands comprised therein cease to be public road and the rights of passage and access that previously existed in relation to the road is extinguished. Upon closing, title to the land, comprising the former public road, vests in the body specified in the Schedule hereunder.

The Hon NIALL BLAIR, MLC
Minister for Lands and Water

Description

*Parishes – Tameribundy; County – Gregory
Land District – Coonamble; LGA – Coonamble*

Road Closed: Lots 3–4 DP 1208994

File No: 12/06007

Schedule

On closing, the land within Lots 3–4 DP 1208994 remains vested in the State of New South Wales as Crown land.

NOTIFICATION OF CLOSING OF A ROAD

In pursuance of the provisions of the *Roads Act 1993*, the road hereunder described is closed and the lands comprised therein cease to be public road and the rights of passage and access that previously existed in relation to the road is extinguished. Upon closing, title to the land, comprising the former public road, vests in the body specified in the Schedule hereunder.

The Hon NIALL BLAIR, MLC
Minister for Lands and Water

Description

*Parish – Sofala; County – Roxburgh
Land District – Bathurst; LGA – Bathurst Regional*

Road Closed: Lot 1 DP 1214324 (subject to rights of carriageway created by Deposited Plan 1214324)

File No: OE05H197

Schedule

On closing, the land within Lot 1 DP 1214324 remains vested in the State of New South Wales as Crown land.

NOTIFICATION OF CLOSING OF A ROAD

In pursuance of the provisions of the *Roads Act 1993*, the road hereunder described is closed and the lands comprised therein cease to be public road and the rights of passage and access that previously existed in relation to the road is extinguished. Upon closing, title to the land, comprising the former public road, vests in the body specified in the Schedule hereunder.

The Hon NIALL BLAIR, MLC
Minister for Lands and Water

Description

*Parish – Bathurst; County – Bathurst
Land District – Bathurst; LGA – Bathurst Regional*

Road Closed: Lots 1–2 DP 1216175 (subject to easement created by Deposited Plan DP 1216175)

File No: CL/00348

Schedule

On closing, the land within Lots 1–2 DP 1216175 remains vested in the State of New South Wales as Crown land.

NOTIFICATION OF CLOSING OF A ROAD

In pursuance of the provisions of the *Roads Act 1993*, the road hereunder described is closed and the lands comprised therein cease to be public road and the rights of passage and access that previously existed in relation to the road is extinguished. Upon closing, title to the land, comprising the former public road, vests in the body specified in the Schedule hereunder.

The Hon NIALL BLAIR, MLC
Minister for Lands and Water

Description

*Parish – South Wagga Wagga; County – Wynyard
Land District – Wagga Wagga; LGA – Wagga Wagga*

Road Closed: Lot 1 DP 1208979 subject to easements to drain water and sewage created by Deposited Plan DP 1208979.

File No: 14/09851

Schedule

On closing, the land within Lot 1 DP 1208979 remains vested in City of Wagga Wagga Council as operational land for the purposes of the *Local Government Act 1993*.

Council Reference: 14/07

NOTIFICATION OF CLOSING OF A ROAD

In pursuance of the provisions of the *Roads Act 1993*, the road hereunder described is closed and the lands comprised therein cease to be public road and the rights of passage and access that previously existed in relation to the road is extinguished. Upon closing, title to the land, comprising the former public road, vests in the body specified in the Schedule hereunder.

The Hon NIALL BLAIR, MLC
Minister for Lands and Water

Description

*Parish – Terranora; County – Rous
Land District – Murwillumbah; LGA – Tweed*

Road Closed: Lot 1 DP 1212649
File No: 14/07316

Schedule

On closing, the land within Lot 1 DP 1212649 remains vested in Tweed Shire Council as operational land for the purposes of the Local Government Act 1993.

Council Reference: PN13835 – Piggabeen Road

NOTIFICATION OF CLOSING OF A ROAD

In pursuance of the provisions of the *Roads Act 1993*, the road hereunder described is closed and the lands comprised therein cease to be public road and the rights of passage and access that previously existed in relation to the road is extinguished. Upon closing, title to the land, comprising the former public road, vests in the body specified in the Schedule hereunder.

The Hon NIALL BLAIR, MLC
Minister for Lands and Water

Description

*Parish – Bracebridge; County – Bathurst
Land District – Orange; LGA – Cowra*

Road Closed: Lot 1 DP 1214557
File No: 08/0304

Schedule

On closing, the land within Lot 1 DP 1214557 remains vested in the State of New South Wales as Crown land.

NOTIFICATION OF CLOSING OF A ROAD

In pursuance of the provisions of the *Roads Act 1993*, the road hereunder described is closed and the lands comprised therein cease to be public road and the rights of passage and access that previously existed in relation to the road is extinguished. Upon closing, title to the land, comprising the former public road, vests in the body specified in the Schedule hereunder.

The Hon NIALL BLAIR, MLC
Minister for Lands and Water

Description

*Parish – Lake; County – Gipps
Land District – Forbes; LGA – Forbes*

Road Closed: Lot 1 DP 1214412 (subject to easement/right of access created by Deposited Plan DP 1214412)
File No: 08/0213

Schedule

On closing, the land within Lot 1 DP 1214412 remains vested in the State of New South Wales as Crown land.

NOTIFICATION OF CLOSING OF A ROAD

In pursuance of the provisions of the *Roads Act 1993*, the road hereunder described is closed and the lands comprised therein cease to be public road and the rights of passage and access that previously existed in relation to the road is extinguished. Upon closing, title to the land, comprising the former public road, vests in the body specified in the Schedule hereunder.

The Hon NIALL BLAIR, MLC
Minister for Lands and Water

Description

*Parish – Mount Lawson; County – Georgiana
Land District – Bathurst; LGA – Oberon*

Road Closed: Lot 1 DP 1215079
File No: 15/08084

Schedule

On closing, the land within Lot 1 DP 1215079 remains vested in the State of New South Wales as Crown land.

NOTIFICATION OF CLOSING OF A ROAD

In pursuance of the provisions of the *Roads Act 1993*, the road hereunder described is closed and the lands comprised therein cease to be public road and the rights of passage and access that previously existed in relation to the road is extinguished. Upon closing, title to the land, comprising the former public road, vests in the body specified in the Schedule hereunder.

The Hon NIALL BLAIR, MLC
Minister for Lands and Water

Description

*Parish – Forbes; County – Ashburnham
Land District – Forbes; LGA – Forbes*

Road Closed: Lots 1–3 DP 1215076
File No: 15/07254

Schedule

On closing, the land within Lots 1–3 DP 1215076 remains vested in the State of New South Wales as Crown land.

NOTIFICATION OF CLOSING OF A ROAD

In pursuance of the provisions of the *Roads Act 1993*, the road hereunder described is closed and the lands comprised therein cease to be public road and the rights of passage and access that previously existed in relation to the road is extinguished. Upon closing, title to the land, comprising the former public road, vests in the body specified in the Schedule hereunder.

The Hon NIALL BLAIR, MLC
Minister for Lands and Water

Description

*Parish – Queanbeyan; County – Murray
Land District – Queanbeyan; LGA – Queanbeyan City*

Road Closed: Lots 1–2 DP 1215591
File No: 11/08552

Schedule

On closing, the land within Lots 1–2 DP 1215591 becomes vested in the State of New South Wales as Crown land.

Council's reference: SF150321

NOTIFICATION OF CLOSING OF A ROAD

In pursuance of the provisions of the *Roads Act 1993*, the road hereunder described is closed and the lands comprised therein cease to be public road and the rights of passage and access that previously existed in relation to the road is extinguished. Upon closing, title to the land, comprising the former public road, vests in the body specified in the Schedule hereunder.

The Hon NIALL BLAIR, MLC
Minister for Lands and Water

Description

*Parish – Petersham; County – Cumberland
Land District – Metropolitan; LGA – Marrickville*

Road Closed: Lot 1 DP 1213059
File No: 14/10862

Schedule

On closing, the land within Lot 1 DP 1213059 remains vested in Marrickville Council as operational land for the purposes of the Local Government Act 1993.

Council Reference: 89766.14

NOTIFICATION OF CLOSING OF A ROAD

In pursuance of the provisions of the *Roads Act 1993*, the road hereunder described is closed and the lands comprised therein cease to be public road and the rights of passage and access that previously existed in relation to the road is extinguished. Upon closing, title to the land, comprising the former public road, vests in the body specified in the Schedule hereunder.

The Hon NIALL BLAIR, MLC
Minister for Lands and Water

Description

*Parish – Teralba; County – Northumberland
Land District – Newcastle; LGA – Lake Macquarie*

Road Closed: Lot 1 DP 1214744
File No: 10/14267

Schedule

On closing, the land within Lot 1 DP 1214744 remains vested in Lake Macquarie City Council as operational land for the purposes of the *Local Government Act 1993*.

Council Reference: F2012/00678

NOTIFICATION OF CLOSING OF A ROAD

In pursuance of the provisions of the *Roads Act 1993*, the road hereunder described is closed and the lands comprised therein cease to be public road and the rights of passage and access that previously existed in relation to the road is extinguished. Upon closing, title to the land, comprising the former public road, vests in the body specified in the Schedule hereunder.

The Hon NIALL BLAIR, MLC
Minister for Lands and Water

Description

*Parish – Carroboblin; County – Cunningham
Land District – Forbes; LGA – Forbes*

Road Closed: Lot 1 DP 1214546
File No: 13/00210

Schedule

On closing, the land within Lot 1 DP 1214546 remains vested in the State of New South Wales as Crown land.

NOTIFICATION OF CLOSING OF A ROAD

In pursuance of the provisions of the *Roads Act 1993*, the road hereunder described is closed and the lands comprised therein cease to be public road and the rights of passage and access that previously existed in relation to the road is extinguished. Upon closing, title to the land, comprising the former public road, vests in the body specified in the Schedule hereunder.

The Hon NIALL BLAIR, MLC
Minister for Lands and Water

Description

*Parish – Millah Murrah; County – Roxburgh
Land District – Bathurst; LGA – Bathurst Regional*

Road Closed: Lot 1 DP 1214803
File No: 10/03828

Schedule

On closing, the land within Lot 1 DP 1214803 remains vested in the State of New South Wales as Crown land.

NOTIFICATION OF CLOSING OF A ROAD

In pursuance of the provisions of the *Roads Act 1993*, the road hereunder described is closed and the lands comprised therein cease to be public road and the rights of passage and access that previously existed in relation to the road is extinguished. Upon closing, title to the land, comprising the former public road, vests in the body specified in the Schedule hereunder.

The Hon NIALL BLAIR, MLC
Minister for Lands and Water

Description

*Parish – Crudine; County – Roxburgh
Land District – Bathurst; LGA – Mid-Western Regional*

Road Closed: Lot 1 DP 1212862 subject to a right of carriageway created by Deposited Plan 1212862
File No: 08/4675

Schedule

On closing, the land within Lot 1 DP 1212862 remains vested in the State of New South Wales as Crown land.

NOTIFICATION OF CLOSING OF A ROAD

In pursuance of the provisions of the *Roads Act 1993*, the road hereunder described is closed and the lands comprised therein cease to be public road and the rights of passage and access that previously existed in relation to the road is extinguished. Upon closing, title to the land, comprising the former public road, vests in the body specified in the Schedule hereunder.

The Hon NIALL BLAIR, MLC
Minister for Lands and Water

Description

*Parish – Lyndhurst; County – Bathurst
Land District – Blayney; LGA – Blayney*

Road Closed: Lot 1 DP 1215075
File No: 09/17987

Schedule

On closing, the land within Lot 1 DP 1215075 remains vested in the State of New South Wales as Crown land.

NOTIFICATION OF CLOSING OF A ROAD

In pursuance of the provisions of the *Roads Act 1993*, the road hereunder described is closed and the lands comprised therein cease to be public road and the rights of passage and access that previously existed in relation to the road is extinguished. Upon closing, title to the land, comprising the former public road, vests in the body specified in the Schedule hereunder.

The Hon NIALL BLAIR, MLC
Minister for Lands and Water

Description

*Parish – Neurea; County – Gordon
Land District – Molong; LGA – Wellington*

Road Closed: Lot 1 DP 1215333
File No: 10/14185

Schedule

On closing, the land within Lot 1 DP 1215333 remains vested in the State of New South Wales as Crown land.

NOWRA OFFICE

RESERVATION OF CROWN LAND

Pursuant to section 87 of the *Crown Lands Act 1989*, the Crown land specified in Column 1 of the schedule hereunder is reserved as specified opposite thereto in Column 2 of the Schedule.

The Hon NIALL BLAIR, MLC
Minister for Lands and Water

Schedule

Column 1

Land District: Moruya
Local Government Area:
Eurobodalla Shire Council
Locality: Moruya

Lot 82 DP No 1211388
Parish Tomaga
County St Vincent

Lot 7001 DP No 1215676
Parish Tomaga
County St Vincent

Lot 7002 DP No 1215676
Parish Tomaga
County St Vincent

Area: About 13.02ha
File Reference: 16/00658

Column 2

Reserve No 1038768
Public Purpose: Public
Recreation

APPOINTMENT OF RESERVE TRUST AS TRUSTEE OF A RESERVE

Pursuant to section 92 (1) of the *Crown Lands Act 1989*, the reserve trust specified in Column 1 of the Schedule hereunder is appointed as trustee of the reserve specified opposite thereto in Column 2 of the Schedule.

The Hon NIALL BLAIR, MLC
Minister for Lands and Water

Schedule

Column 1

Eurobodalla (Central)
Reserve Trust

Column 2

Reserve No 1038768
Public Purpose: Public
Recreation
Notified: This Day
File Reference: NA90R31

SYDNEY METROPOLITAN OFFICE

ERRATUM

In the *Government Gazette* of 3 August 2012, Folio 3628 under the heading ‘Dissolution of Reserve Trust’ Column 1 should read ‘The Botany Cemetery Trust and The Eastern Suburbs Crematorium Trust’.

File Reference: 12/04217

The Hon NIALL BLAIR, MLC
Minister for Lands and Water

ORDER

Authorisation of Additional Purpose under s 121A

Pursuant to s121A of the *Crown Lands Act 1989*, I authorise by this Order, the purpose specified in Column 1 to be an additional purpose to the declared purpose of the reserves specified opposite thereto in Column 2 of the Schedule.

The Hon NIALL BLAIR, MLC
Minister for Lands and Water

Column 1	Schedule Column 2
Community Purposes; Government Purposes	Dedication No 1000263 Public Purpose: Baby Clinic Notified: 11 January 1946 File Reference: 15/05824

**NOTICE OF PURPOSE OTHER THAN
THE DECLARED PURPOSE PURSUANT
TO SECTION 34A (2) (b) OF THE
CROWN LANDS ACT 1989**

Pursuant to section 34A (2) (b) of the *Crown Lands Act 1989*, the Crown reserve(s) specified in Column 2 of the Schedule is to be used or occupied under a relevant interest granted for the purpose(s) specified in Column 1 of the Schedule where such use or occupation is other than the declared purpose of the reserve.

The Hon NIALL BLAIR, MLC
Minister for Lands and Water

Column 1	Schedule Column 2
Environmental Studies	Reserve No 751271 Public Purpose: Future Public Requirements Notified: 29 June 2007 File Reference: 15/11578

TAREE OFFICE

APPOINTMENT OF TRUST BOARD MEMBERS

Pursuant to section 93 of the *Crown Lands Act 1989*, the persons whose names are specified in Column 1 of the Schedule hereunder are appointed, for the terms of office specified in that Column, as members of the trust board for the reserve trust specified opposite thereto in Column 2, which has been established and appointed as trustee of the reserve referred to opposite thereto in Column 3 of the Schedule.

The Hon NIALL BLAIR, MLC
Minister for Lands and Water

Column 1	Schedule Column 2	Column 3
Louise Eleanor YOUNG (new member)	Bulahdelah War Memorial Trust	Dedication No 610008 Public Purpose: War Memorial Notified: 27 October 1944 File Reference: TE80R58-002
Andrew MONCRIEFF (re-appointment)		
Christine Mary DU FRESNE (new member)		
Ian Rayner HOWARD (re-appointment)		

Column 1	Column 2	Column 3
David Graham MORT (new member)		
Nicole Marion LEGGE (new member)		
Jeffrey Leonard CARRYER (new member)		
For a term commencing 11 February 2016 and expiring 10 February 2021.		

WESTERN REGION OFFICE

ADDITION TO RESERVED CROWN LAND

Pursuant to section 88 of the *Crown Lands Act 1989*, the Crown land specified in Column 1 of the Schedule hereunder is added to the reserved land specified opposite thereto in Column 2 of the Schedule.

The Hon NIALL BLAIR, MLC
Minister for Lands and Water

Column 1	Schedule Column 2
Land District: Walgett North Local Government Area: Walgett Shire Council Locality: Lightning Ridge	Reserve No 1024168 Public Purpose: Opal Mining and Exploration and Public Access Notified: 4 December 2009
Lot 251 DP No 1076808 Parish Wallangulla County Finch	Lot 128 DP No 1118679 Parish Wallangulla County Finch
Lot 113 DP No 1073508 Parish Wallangulla County Finch	Lot 1952 DP No 763834 Parish Kigwigil County Finch
Area: 4899m ² File Reference: 09/18582- 02	Lot 3 DP No 1158025 Parish Wallangulla County Finch
	Lot 4 DP No 1163616 Parish Wallangulla County Finch
	Lot 1 DP No 1167811 Parish Wallangulla County Finch
	Lot 433 DP No 1076808 Parish Wallangulla County Finch
	Lot 2 DP No 1164755 Parish Wallangulla County Finch

Column 1	Column 2	Schedule 1
	Lot 8001 DP No 1169647 Parish Wallangulla County Finch	The Alcheringa Oval Reserve Trust
	Lot 2 DP No 1153975 Parish Wallangulla County Finch	Schedule 2 Reserve No 91386 Public Purpose: Public Recreation Notified: 9 February 1979 File Reference: WL86R233-2
	Lot 226 DP No 1076808 Parish Wallangulla County Finch	Schedule 3 Carramar Drive Sporting Complex Reserve Trust
	Lot 511 DP No 1201786 Parish Wallangulla County Finch	
	Lot 74 DP No 1120765 Parish Wallangulla County Finch	
	Lot 1 DP No 1145840 Parish Blackwood County Finch	
	Lot 1000 DP No 1117849 Parish Wallangulla County Finch	
	Lot 1003 DP No 1117849 Parish Wallangulla County Finch	
	Lot 2 DP No 1194722 Parish Mebea County Finch	
	Lot 182 DP No 1076808 Parish Wallangulla County Finch	
	Lot 312 DP No 1076808 Parish Wallangulla County Finch	
	Lot 394 DP No 1076808 Parish Wallangulla County Finch	
	Lot 81 DP No 1057617 Parish Wallangulla County Finch	
	Lot 33 DP No 1063047 Parish Wallangulla County Finch	
	New Area: 5171ha	

ALTERATION OF CORPORATE NAME OF RESERVE TRUST

Pursuant to section 92 (3) of the *Crown Lands Act 1989*, the corporate name of the reserve trust specified in Schedule 1 hereunder, which is trustee of the reserve referred to in Schedule 2, is altered to the corporate name specified in Schedule 3.

The Hon NIALL BLAIR, MLC
Minister for Lands and Water

Water Notices

GLOUCESTER BASIN EMBARGO ORDER 2016

under section 113A of the

WATER ACT 1912

I, Gavin Hanlon, Deputy Director General Water, having delegated authority from the Water Administration Ministerial Corporation, in pursuance of section 113A of the *Water Act 1912*, being satisfied that the Water Shortage Zone shown in Schedule 1 is unlikely to have more water available than is sufficient to meet the requirements of licensees' of the bores situated within the Water Shortage Zone, and other requirements determined for water from the Water Shortage Zone, make the following order.

Dated this 3rd day of February, 2016

ALISON KIRK

A/Deputy Director General, Water
(by delegation)

Explanatory note

This Order is made under section 113A of the *Water Act 1912*. The object of this Order is to place an embargo on any further applications for licences within the Water Shortage Zone specified in Schedule 1, other than for exempted purposes as specified in Schedule 2.

Note: In accordance with section 113A (6) of the *Water Act 1912* this order does not apply to:

- (a) an application for a renewal of a licence, or
- (b) an application for a licence for a bore to replace some other licensed bore that the applicant has ceased to use, or
- (c) an application for a licence for a bore to produce water to satisfy a water allocation arising from the transfer of a water allocation under section 117J.

GLOUCESTER BASIN EMBARGO ORDER 2016

under section 113A of the

WATER ACT 1912

1 Name of Order

This Order is the *Gloucester Basin Embargo Order 2016*.

2 Commencement

This Order commences on the day on which it is published in the NSW Government Gazette and remains in force until revoked or modified by further order.

3 Dictionary

Any terms that are defined in Schedule 3 of this Order have the meanings set out in that Schedule.

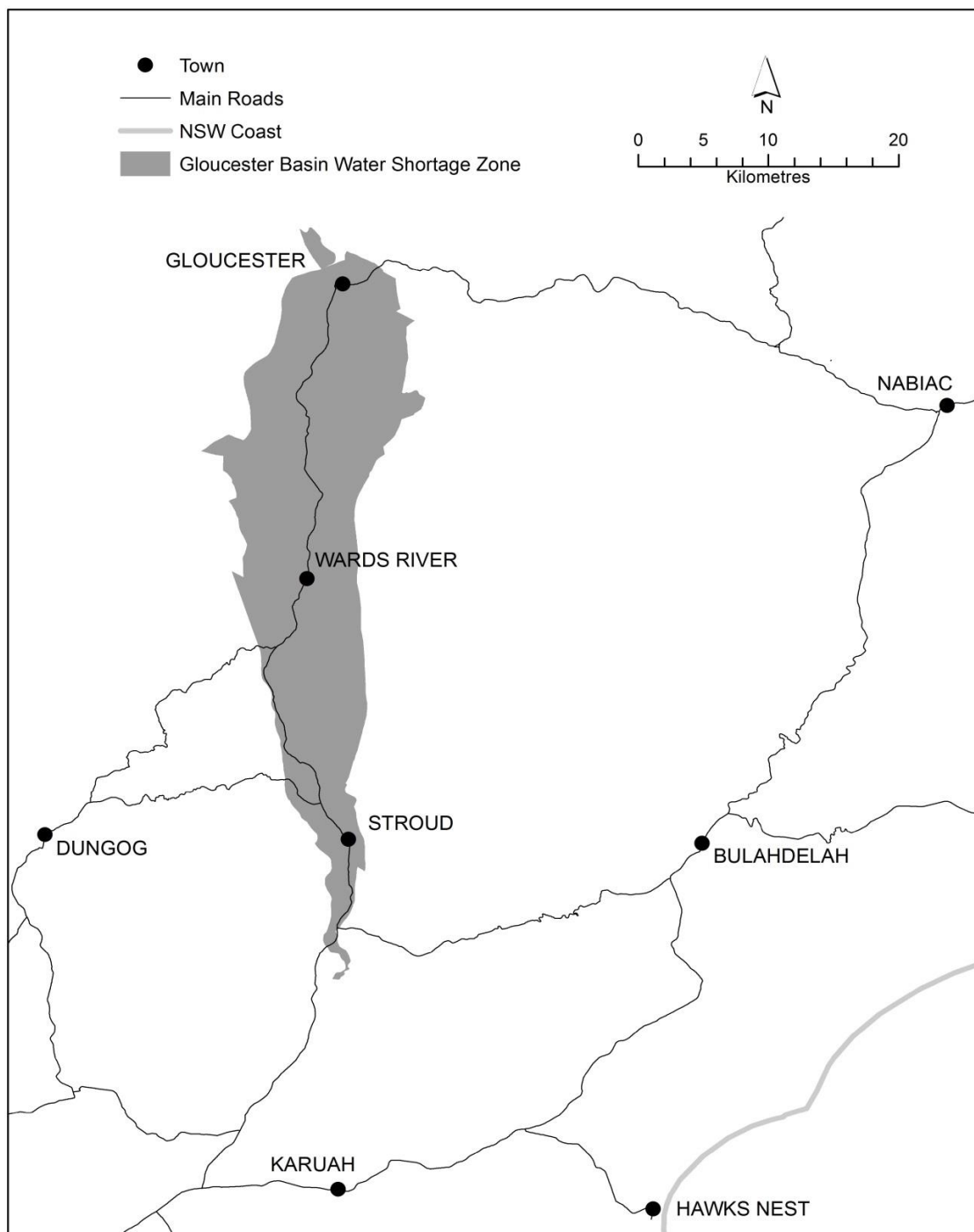
4 Embargo on applications for licences

This Order places an embargo on any further applications for licences within the Gloucester Basin Water Shortage Zone specified in Schedule 1, other than for exempted purposes as specified in Schedule 2.

Schedule 1 Water Shortage Zone

The Water Shortage Zone for the purpose of this Order is the whole of the Gloucester Subsurface Water Basin, as shown by the grey shaded area, labelled as the Gloucester Basin Water Shortage Zone in Map 1. It excludes any groundwater located within the water sources to which the *Water Sharing Plan for the Lower North Coast Unregulated and Alluvial Water Sources 2009* applies.

Map 1



Schedule 2 Exemptions

Applications for licences under Part 5 of the *Water Act 1912* can continue to be made for the following purposes:

1. Water supply for town water supply by a water supply authority, or a council, or county council, exercising water supply functions under Division 2 or Part 3 of Chapter 6 of the *Local Government Act 1993*.
2. Monitoring and test bores for groundwater investigation.
3. Water supply for Aboriginal cultural purposes provided that the annual extraction does not exceed 10 megalitres.
4. Bores required for integrated development where:
 - (a) general terms of approval with respect to such bores have been provided by DPI Water prior to the commencement of this Order, and
 - (b) a development consent has been granted.

5. A work requiring an entitlement required for Part 4 State Significant Development or Part 5.1 State Significant Infrastructure matters under the *Environmental Planning and Assessment Act 1979* where:
 - (a) An Environmental Assessment (EA) has identified the need for a volume of water which will be required to be obtained from this water source, and where DPI Water, in response to this EA, has identified in writing within 2 years prior to the date of application that this water will be available.
 - (b) a development consent has been granted prior to the date of this order.
6. A dewatering activity of less than 12 months duration.
7. Emergency water supply (6 months or less) for a person who has been extracting water lawfully where the Minister determines that a failure to supply the water would cause a prohibitively high social, economic or national security cost.
8. Water supply for the purpose of dust suppression in the construction of a public road provided that the annual extraction does not exceed 10 megalitres per annum.
9. To renew a licence, which expired less than three months prior to the commencement of this embargo, provided the application for renewal is received within one month of the publication of this order.
10. Water supply for community recreational facilities located on public land up to 5 megalitres per annum.

Schedule 3 Dictionary

Development consent: has the same meaning as defined in the *Environmental Planning and Assessment Act 1979*;

Domestic consumption: has the same meaning as defined in section 52 of the *Water Management Act 2000*;

Integrated development: has the same meaning as defined in the *Environmental Planning and Assessment Act 1979*;

Public land: has the same meaning as defined in the *Local Government Act 1993* Dictionary;

Public road: has the same meaning as defined in the *Roads Act 1993*;

Recreational facilities: includes, but is not limited to parks, playgrounds, ovals, sporting grounds, golf courses and gymnasiums but excludes any commercial operations relating to those activities;

Stock watering: has the same meaning as defined in section 52 of the *Water Management Act 2000*.

HUNTER WATER SHORTAGE ZONE EMBARGO ORDER 2016

under section 113A of the
WATER ACT 1912

I, Gavin Hanlon, Deputy Director General Water, having delegated authority from the Water Administration Ministerial Corporation, in pursuance of section 113A of the *Water Act 1912*, being satisfied that the Water Shortage Zone shown in Schedule 1 is unlikely to have more water available than is sufficient to meet the requirements of licensees of the bores situated within the Water Shortage Zone, and other requirements determined for water from the Water Shortage Zone, make the following order.

Dated this 3rd day of February, 2016

ALISON KIRK
A/Deputy Director General, Water
(by delegation)

Explanatory note

This Order is made under section 113A of the *Water Act 1912*. The object of this Order is to place an embargo on any further applications for licences within the Water Shortage Zone specified in Schedule 1, other than for exempted purposes as specified in Schedule 2.

Note: In accordance with section 113A(6) of the *Water Act 1912* this order does not apply to:

- (a) an application for a renewal of a licence, or
 - (b) an application for a licence for a bore to replace some other licensed bore that the applicant has ceased to use, or
 - (c) an application for a licence for a bore to produce water to satisfy a water allocation arising from the transfer of a water allocation under section 117J.
-

HUNTER WATER SHORTAGE ZONE EMBARGO ORDER 2016

under section 113A of the
WATER ACT 1912

1 Name of Order

This Order is the *Hunter Water Shortage Zone Embargo Order 2016*.

2 Commencement

This Order commences on the day on which it is published in the NSW Government Gazette and remains in force until revoked or modified by a further order.

3 Dictionary

Any terms that are defined in Schedule 3 of this Order have the meanings set out in that Schedule.

4 Embargo on applications for licences

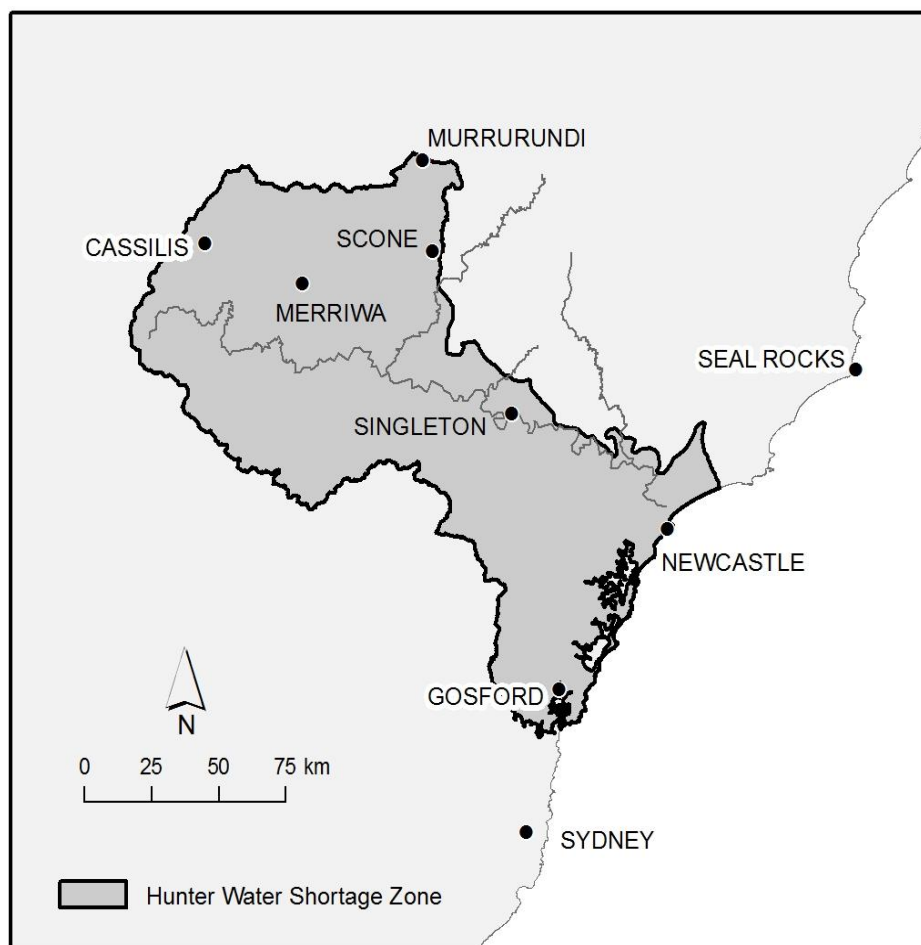
This Order places an embargo on any further applications for licences within the Water Shortage Zone specified in Schedule 1, other than for exempted purposes as specified in Schedule 2.

Schedule 1 Water Shortage Zone

The Water Shortage Zone for the purpose of this Order is that part of the Sydney Subsurface Water Basin known as the Hunter Water Shortage Zone, as shown by the grey shaded area in Map 1. It excludes any groundwater located within:

1. The water sources to which the following water sharing plans apply:
 - a) *Water Sharing Plan for the Hunter Unregulated and Alluvial Water Sources 2009*
 - b) *Water Sharing Plan for the Hunter Regulated Rivers Water Source 2003*
 - c) *Water Sharing Plan for the Kulnura Mangrove Mountain Groundwater Sources 2003*
 - d) *Water Sharing Plan for the Tomago Tomaree Stockton Groundwater Sources 2003*
2. The subsurface water basins which overlie the Sydney subsurface water basin known as the:
 - a) Hawkesbury to Hunter Coastal Sands
 - b) Liverpool Ranges Basalt Coast
 - c) Oxley Basin Coast – Upper Hunter

Map 1



Schedule 2 – Exemptions

Applications for licences under Part 5 of the *Water Act 1912* can continue to be made for the following purposes:

1. Water supply for town water supply by a water supply authority, or a council or county council exercising water supply functions under Division 2 or Part 3 of Chapter 6 of the *Local Government Act 1993*.
2. Monitoring and test bores for groundwater investigation.
3. Water supply for Aboriginal cultural purposes provided that the annual extraction does not exceed 10 megalitres.
4. Bores with entitlements required for integrated development where:
 - (a) general terms of approval with respect to such bores have been provided by DPI Water prior to the commencement of this Order, and
 - (b) a development consent has been granted.
5. A Work requiring an entitlement required for Part 4 State Significant Development or Part 5.1 State Significant Infrastructure matters under the *Environmental Planning and Assessment Act 1979* where:
 - (a) An Environmental Assessment (EA) has identified the need for a volume of water which will be required to be obtained from this water source, and where the Office of Water, in response to this EA, has identified in writing within 2 years prior to the date of application that this water will be available.
 - (b) a development consent has been granted prior to the date of this order.
6. A dewatering activity of less than 12 months duration.
7. Emergency water supply (6 months or less) for a person who has been extracting water lawfully where the Minister determines that a failure to supply the water would cause a prohibitively high social, economic or national security cost.
8. Water supply for the purpose of dust suppression in the construction of a public road provided that the annual extraction does not exceed 10 megalitres per annum.
9. To reinstate a licence which lapsed less than three months prior to the commencement of this embargo provided the application for reinstatement is received within one month of the publication of this order.

10. Water supply for community recreational facilities located on public land up to 5 megalitres per annum.

Schedule 3 Dictionary

Development consent: has the same meaning as defined in the *Environmental Planning and Assessment Act 1979*;

Domestic consumption: has the same meaning as defined in section 52 of the *Water Management Act 2000*;

Integrated development: has the same meaning as defined in the *Environmental Planning and Assessment Act 1979*;

Public land: has the same meaning as defined in the *Local Government Act 1993*

Public road: has the same meaning as defined in the *Roads Act 1993*;

Recreational facilities: includes, but is not limited to parks, playgrounds, ovals, sporting grounds, golf courses and gymnasiums but excludes any commercial operations relating to those activities;

Stock watering: has the same meaning as defined in section 52 of the *Water Management Act 2000*.

HUNTER WATER ACT 1991

LAND ACQUISITION (JUST TERMS COMPENSATION) ACT 1991

Hunter Water Corporation

Notice of Compulsory Acquisition of Land at Lochinvar

Hunter Water Corporation declares, with the approval of His Excellency the Governor and the Executive Council that the Land described in the Schedule below is acquired by compulsory process in accordance with the provisions of the *Land Acquisition (Just Terms Compensation) Act 1991*, for sewerage purposes under the *Hunter Water Act 1991*.

Dated at Sydney, the 28th day of January 2016.

JEREMY BATH
Interim CEO
Hunter Water Corporation

Schedule

*Parish – Gosforth; County – Northumberland
Land District – Lochinvar; LGA – Maitland*

Land

Lot 71 DP 1186104

Hunter Water Reference: HW2006-202

WATER ACT 1912

An application for approval of controlled works under Part 8 of the *Water Act 1912* within the designated local area has been received as follows:

Lower Namoi Floodplain

JOHN CHRISTAKOS for existing works consisting of an Earthen levee, storage and supply channels near the Namoi River on Lot 161 DP 757125, County of White, Parish of Wee Waa on the property “Benambra” for prevention of inundation of land and irrigation development.

Any inquiries should be directed to (02) 6763 1465. Written objections from any local occupier or statutory authority, specifying grounds and how their interests are affected, must be lodged with DPI Water, PO Box 550 Tamworth NSW 2340 within 28 days of this publication. (90CW811086)

CHRIS BINKS
Water Regulation Officer
Department of Primary Industries (DPI) Water

WATER MANAGEMENT ACT 2000

ORDER
Section 134 (2)

Exclusion of land from Murray Irrigation Limited’s
Area of Operations

Pursuant to section 134 (2) of the *Water Management Act 2000*, I, Frank Garofalow, having delegated authority from the Minister for Primary Industries, do, by this Order, exclude the land listed in Schedule 1 from the area of operations of Murray Irrigation Limited.

This Order takes effect on the date that the Order is published in the *NSW Government Gazette*.

Signed at Parramatta this 22nd day of January 2016.

FRANK GAROFALOW
Director Water Regulation
Department of Primary Industries Water
Signed for the Minister for Primary Industries
(by delegation)

Schedule 1

- Lot 1 DP 756590, Parish of Wandaradget, County of Wakool.
- Lot 38 DP 756590, Parish of Wandaradget, County of Wakool.
- Lot 59 DP 756590, Parish of Wandaradget, County of Wakool.
- Lot 62 DP 756590, Parish of Wandaradget, County of Wakool.
- Lot 63 DP 756590, Parish of Wandaradget, County of Wakool.
- Lot 64 DP 756590, Parish of Wandaradget, County of Wakool.
- Lot 65 DP 756590, Parish of Wandaradget, County of Wakool.
- Lot 24 DP 756600, Parish of Yadchow, County of Wakool.
- Lot 23 DP 756590, Parish of Wandaradget, County of Wakool.
- Lot 24 DP 756590, Parish of Wandaradget, County of Wakool.
- Lot 51 DP 756590, Parish of Wandaradget, County of Wakool.
- Lot 54 DP 756590, Parish of Wandaradget, County of Wakool.
- Lot 37 DP 756533, Parish of Cunninyeuk, County of Wakool.
- Lot 43 DP 756533, Parish of Cunninyeuk, County of Wakool.
- Lot 49 DP 756533, Parish of Cunninyeuk, County of Wakool.
- Lot 86 DP 756568, Parish of Niemur, County of Wakool.
- Lot 23 DP 756600, Parish of Yadchow, County of Wakool.
- Lot 37 DP 756587, Parish of Towweruk, County of Wakool.

- Lot 3 DP 217307, Parish of Towweruk, County of Wakool.
Lot 68 DP 756590, Parish of Wandaradget, County of Wakool.
Lot 85 DP 756568, Parish of Niemur, County of Wakool.
Lot 87 DP 756568, Parish of Niemur, County of Wakool.
Lot 69 DP 756590, Parish of Wandaradget, County of Wakool.
Lot 17 DP 756569, Parish of Noorong, County of Wakool.
Lot 1 DP 1106588, Parish of Noorong, County of Wakool.
Lot 1 DP 129621, Parish of Noorong, County of Wakool.
Lot 2 DP 129621, Parish of Noorong, County of Wakool.
Lot 19 DP 756553, Parish of Mallan, County of Wakool.
Lot 77 DP 756553, Parish of Mallan, County of Wakool.
Lot 54 DP 756533, Parish of Cunninyeuk, County of Wakool.
Lot 35 DP 756587, Parish of Towweruk, County of Wakool.
Lot 3 DP 114912, Parish of Towweruk, County of Wakool.
Lot 2 DP 217307, Parish of Towweruk, County of Wakool.
Lot 2 DP 528296, Parish of Towweruk, County of Wakool.
Lot 78 DP 756553, Parish of Mallan, County of Wakool.
Lot 79 DP 756553, Parish of Mallan, County of Wakool.
Lot 7 DP 756600, Parish of Yadchow, County of Wakool.
Lot 105 DP 756600, Parish of Yadchow, County of Wakool.
Lot 106 DP 756600, Parish of Yadchow, County of Wakool.
Lot 113 DP 756600, Parish of Yadchow, County of Wakool.
Lot 114 DP 756600, Parish of Yadchow, County of Wakool.
Lot 115 DP 756600, Parish of Yadchow, County of Wakool.
Lot 116 DP 756600, Parish of Yadchow, County of Wakool.
Lot 121 DP 756600, Parish of Yadchow, County of Wakool.
Lot 133 DP 756600, Parish of Yadchow, County of Wakool.
Lot 134 DP 756600, Parish of Yadchow, County of Wakool.
Lot A DP 926022, Parish of Yadchow, County of Wakool.
Lot B DP 926022, Parish of Yadchow, County of Wakool.
Lot 1 DP 1119802, Parish of Yadchow, County of Wakool.
Lot 2 DP 1119802, Parish of Yadchow, County of Wakool.
Lot 3 DP 1119802, Parish of Yadchow, County of Wakool.
Lot 1 DP 756600, Parish of Yadchow, County of Wakool.
Lot 2 DP 756600, Parish of Yadchow, County of Wakool.
Lot 3 DP 756600, Parish of Yadchow, County of Wakool.
Lot 6 DP 756600, Parish of Yadchow, County of Wakool.
Lot 14 DP 756600, Parish of Yadchow, County of Wakool.
Lot 15 DP 756600, Parish of Yadchow, County of Wakool.
Lot 19 DP 756600, Parish of Yadchow, County of Wakool.
Lot 20 DP 756600, Parish of Yadchow, County of Wakool.
Lot 21 DP 756600, Parish of Yadchow, County of Wakool.
Lot 25 DP 756600, Parish of Yadchow, County of Wakool.
Lot 26 DP 756600, Parish of Yadchow, County of Wakool.
Lot 101 DP 756600, Parish of Yadchow, County of Wakool.
Lot 102 DP 756600, Parish of Yadchow, County of Wakool.
Lot 103 DP 756600, Parish of Yadchow, County of Wakool.
Lot 104 DP 756600, Parish of Yadchow, County of Wakool.
Lot 8 DP 756602, Parish of Yarrein, County of Wakool.
Lot 9 DP 756602, Parish of Yarrein, County of Wakool.
Lot 10 DP 756602, Parish of Liewa, County of Wakool.
Lot 11 DP 756602, Parish of Liewa, County of Wakool.
Lot 12 DP 756602, Parish of Liewa, County of Wakool.
Lot 16 DP 756602, Parish of Liewa, County of Wakool.
Lot 17 DP 756602, Parish of Liewa, County of Wakool.
Lot 18 DP 756602, Parish of Liewa, County of Wakool.
Lot 19 DP 756602, Parish of Yarrein, County of Wakool.
Lot 23 DP 756602, Parish of Liewa, County of Wakool.
Lot 24 DP 756602, Parish of Liewa, County of Wakool.
Lot 25 DP 756602, Parish of Liewa, County of Wakool.
Lot 26 DP 756602, Parish of Liewa, County of Wakool.
Lot 27 DP 756602, Parish of Yarrein, County of Wakool.
Lot 28 DP 756602, Parish of Liewa, County of Wakool.
Lot 33 DP 756602, Parish of Liewa, County of Wakool.
Lot 55 DP 756602, Parish of Yarrein, County of Wakool.
Lot 56 DP 756602, Parish of Yarrein, County of Wakool.
Lot 59 DP 756602, Parish of Yarrein, County of Wakool.
Lot 60 DP 756602, Parish of Yarrein, County of Wakool.
Lot 111 DP 756602, Parish of Yarrein, County of Wakool.
Lot 125 DP 756602, Parish of Liewa, County of Wakool.
Lot 126 DP 756602, Parish of Liewa, County of Wakool.
Lot 127 DP 756602, Parish of Liewa, County of Wakool.
Lot 129 DP 756602, Parish of Liewa, County of Wakool.
Lot 130 DP 756602, Parish of Liewa, County of Wakool.
Lot 131 DP 756602, Parish of Liewa, County of Wakool.
Lot 152 DP 756602, Parish of Liewa, County of Wakool.
Lot 153 DP 756602, Parish of Liewa, County of Wakool.
Lot 154 DP 756602, Parish of Liewa, County of Wakool.
Lot 6 DP 40687, Parish of Niemur, County of Wakool.
Lot 7 DP 40687, Parish of Niemur, County of Wakool.
Lot 8 DP 40687, Parish of Niemur, County of Wakool.
Lot 2 DP 42536, Parish of Niemur, County of Wakool.
Lot 63 DP 756568, Parish of Niemur, County of Wakool.
Lot 72 DP 756568, Parish of Niemur, County of Wakool.
Lot 53 DP 756533, Parish of Cunninyeuk, County of Wakool.
Lot 90 DP 756568, Parish of Niemur, County of Wakool.
Lot 94 DP 40639, Parish of Niemur, County of Wakool.
Lot 83 DP 40640, Parish of Mallan, County of Wakool.
Lot 16 DP 756553, Parish of Mallan, County of Wakool.
Lot 17 DP 756553, Parish of Mallan, County of Wakool.
Lot 22 DP 756553, Parish of Mallan, County of Wakool.
Lot 53 DP 756553, Parish of Mallan, County of Wakool.
Lot 54 DP 756553, Parish of Mallan, County of Wakool.
Lot 63 DP 756553, Parish of Mallan, County of Wakool.
Lot 65 DP 756553, Parish of Mallan, County of Wakool.
Lot 69 DP 756553, Parish of Mallan, County of Wakool.
Lot 71 DP 756553, Parish of Mallan, County of Wakool.

Other Government Notices

ASSOCIATIONS INCORPORATION ACT 2009

Notice under Section 509 (5) of the
Corporations Act 2001 as Applied by Section 64 of the
Associations Incorporation Act 2009

Notice is hereby given that the Incorporated Association mentioned below will be deregistered when three months have passed since the publication of this notice.

EAST COAST GESTALT INCORPORATED
INC9876674

Dated this 2nd day of February 2016

C GOWLAND
Delegate of the Registrar
Registry Services

ASSOCIATIONS INCORPORATION ACT 2009

Cancellation of Incorporation Pursuant to Section 74

Take notice that the incorporation of the following associations is cancelled by this notice pursuant to section 74 of the *Associations Incorporation Act 2009*.

COOMA DANCE CO INCORPORATED	INC9881578
HAWKESBURY OVER 50'S SOCIAL GROUP INCORPORATED	INC9877269
HONOUR OUR PLACE & ENVIRONMENT INCORPORATED	INC1401780
NAMBUCCA HERITAGE QUILTERS INC	INC9877551
NATIONAL SENIORS AUSTRALIA MANNING GREAT LAKES BRANCH INCORPORATED	Y2983929
PARRAMATTA CENTENARY KOREAN CHURCH INCORPORATED	INC1501598
SHOALHAVEN INCLUSIVE BOATING ASSOCIATION INCORPORATED	INC9897552
SKATEWAUCHOPE INCORPORATED	INC1300926
SYDNEY INTERVARSITY CHORAL FESTIVAL 2015 INCORPORATED	INC1400063
UNSEEN YOUTH INCORPORATED	INC9892014

Cancellation is effective as at the date of gazettal.

Dated 3rd day February of 2016.

JODIE MATHESON
Delegate of the Commissioner
NSW Fair Trading

ASSOCIATIONS INCORPORATION ACT 2009

Cancellation of Registration pursuant to Section 76

Take notice that the registration of the following associations is cancelled by this notice pursuant to section 76 of the *Associations Incorporation Act 2009*.

AFGHAN AUSTRALIA COUNCIL INC	INC9894164
ALLEZ ALLEZ PETANQUE CLUB INCORPORATED	INC9879223
ALMAE MATRIS ALUMNI CROATICA SYDNEY INCORPORATED	Y2053741
AUSTRALIA & NEW ZEALAND SOCIETY OF THE HISTORY OF MEDICINE, NSW INCORPORATED	INC9876186
AUSTRALIAN INSTITUTE OF CULTURAL AFFAIRS INC	INC9879391
AUSTRALIAN ROMANIAN ASSOCIATION – SPIRIT OF ROMANIA INCORPORATED	INC9896706
BERMAGUI SPORTFISHING CLUB INCORPORATED	Y2354429
BINNAWAY TOWN TENNIS CLUB INC	Y0575910
BOKHARA LANE WATER USERS ASSOCIATION INCORPORATED	Y1926215
BUDDHIST NEPALESE COMMUNITY INCORPORATED	INC9887372
BULGA TENNIS CLUB INC	Y1049243
BURMA AUSTRALIA FRIENDSHIP ASSOCIATION INCORPORATED	INC9887816
BYRON BAY GLIDING INCORPORATED	INC9878229
C3 CHURCH DUBBO INCORPORATED	INC9896955
CAMDEN HAVEN DANCING GROUP INC	Y1292528
CAMPBELLTOWN ROLLER SKATING CLUB INC	Y0852912
CHURCH UNITY ACTION GROUP INCORPORATED	INC9881885
EASTERN & COASTAL REGION OF NSW GREAT DANE CLUB INCORPORATED	INC9887803
FIJI ISLANDERS OF AUSTRALIA ASSOCIATION INCORPORATED	INC9893028
FUTURE MAGAZINE INCORPORATED	INC9891142

GODS REMNANT ASSEMBLY AUSTRALIA INCORPORATED	INC9888402	INSTRUCTIONAL SYSTEMS ASSOCIATION AUSTRALASIA INCORPORATED	INC9876466
GOODNEWS WOLLONGONG CHURCH INCORPORATED	INC9888489	INTERNATIONAL GERMAN COOLIE SOCIETY & REGISTRY (AUSTRALIAN BRANCH) INCORPORATED	INC9888449
GOULBURN INTERNATIONAL CHAMBER MUSIC COMPETITION INCORPORATED	INC9889191	INTERNATIONAL SHEN-LONG TAI-CHI ASSOCIATION OF AUSTRALIA INCORPORATED	Y2661419
GOULBURN RIVER LANDCARE INCORPORATED	INC9883191	IZAL CHARITY ASSOCIATION INCORPORATED	INC9888550
GRACE PRESBYTERIAN CHURCH INCORPORATED	INC9888325	JARJOUR CHARITABLE ASSOC INCORPORATED	INC9888216
GRAFTON RUGBY FOOTBALL CLUB INC	Y0465919	KALAPU FAKANAANAA KINIKINILAU INCORPORATED	INC9888879
GREEN AND GOLD SOCIAL & CULTURAL ASSOCIATION INCORPORATED	INC9889633	KHOUZAME FAMILY GROUP INCORPORATED	INC9888873
GROUP 1 RUGBY FOOTBALL LEAGUE INC.	Y0982111	KOORI'S ON THE MOVE INCORPORATED	INC9888856
GUIDING HANDS AUTISM SUPPORT GROUP INCORPORATED	INC9889635	KOREAN AUSTRALIAN BUILDING INDUSTRY ASSOCIATION INCORPORATED	INC9881608
GULBRI MENS GROUP INC	INC9888832	LI IU LING MARTIAL ARTS ALUMNI ASSOCIATION INCORPORATED	INC9877693
HAATEIHO DEVELOPMENT ASSOCIATION (HIKI HOKO) INCORPORATED	INC9889068	MACEDONIAN AGED HOSTEL INC	Y1690514
HISPANIC ARTISTIC EXPRESSION INCORPORATED	INC9888934	MAKEDONSKO PATRIOTSKO DRUSTVO BRAT, 'LUBE BOSKOSKI' MAKEDONSKI VOJVODA ZA SYDNEY I AUSTRALIA INCORPORATED	INC9882989
HOI TRO GIUP NGUOI CUI VN INCORPORATED	INC9888157	MARPA BUDDHIST CENTRE INCORPORATED	Y2989029
HOMELAND CHINA (AUSTRALIA) INCORPORATED	INC9889146	MOONAN DISTRICT PONY CLUB INC	Y0992107
HOSKINSTOWN COMMUNITY LANDCARE GROUP INCORPORATED	Y2255431	MUDGE TRAIL HORSE RIDERS CLUB INCORPORATED	INC9883553
HUI FENG CHINESE LANGUAGE SCHOOL INCORPORATED	INC9887805	NEW ENGLAND WOOL EXPO INC	Y0094244
HYDROPONICS ASSOCIATION OF THE MID NORTH COAST INCORPORATED	INC9884246	NEW SOUTH WALES ROBOT FIGHT CLUB INC	INC9887037
IMPACT INTERNATIONAL CHURCH INCORPORATED	INC9887815	NORTH WEST 2 ABORIGINAL EDUCATION CONSULTATIVE GROUP (AECG) INC	INC9890567
INDIAN ARTS AND CULTURAL ASSOCIATION OF AUSTRALIA INCORPORATED	INC9887908	NORTHEAST CHINESE ASSOCIATION OF AUSTRALIA INCORPORATED	INC9890226
INDIAN STUDENTS BENEVOLENT FUND INCORPORATED	INC9889023	NORTHERN BEACHES BUSINESS SWAP INCORPORATED	INC9891473
INDIGENOUS MINISTRY SUPPORT CENTRE (IMSC) INCORPORATED	INC9888421	NORTHERN NSW FUTSAL ASSOCIATION INCORPORATED	INC9890974
INNER WEST DISTRICTS ITF TAEKWON-DO INCORPORATED	INC9888479		

NORTHERN RIVERS PRIVATE FORESTS DEVELOPMENT ASSOCIATION INCORPORATED	INC9891347
NORWEST BUSINESS NETWORK INCORPORATED	INC9889867
NOVA UKRAINIAN SCHOOL INCORPORATED	INC9890345
NSW RED GUM FOREST ACTION INCORPORATED	INC9891440
NSW SOUTHERN REGION MULTICULTURAL AFFAIRS COMMITTEE INCORPORATED	INC9890818
NSW YOUTH CUP INCORPORATED	INC9890523
OFF THE BLACK 4WD CLUB INCORPORATED	INC9880308
OLPC FRIENDS INCORPORATED	INC9890519
OMTC OVERSEAS MISSIONARY TRAINING CENTRE INCORPORATED	INC9882811
ONE UNITED CRICKET CLUB INCORPORATED	INC9890344
ONEWORSHIP INCORPORATED	INC9891217
ONIRBAN SYDNEY INCORPORATED	INC9890946
ONLINE CAR CLUB AUSTRALIA INCORPORATED	INC9890635
PENRITH MUSEUM OF PRINTING INCORPORATED	INC9876056
POUND PAWS RESCUE INCORPORATED	INC9888860
PROFESSIONAL DIVERS ASSOCIATION OF AUSTRALIA INCORPORATED	INC9883552
R2K – RETURN TO KOGARAH INCORPORATED	INC9878490
ROMANIAN-AUSTRALIAN CULTURAL AND SPORT SEMENICUL INCORPORATED	Y2979131
ROUGHIT INSTYLE 4WD INCORPORATED	INC9881716
RUGBY LEAGUE SUPPORTERS AND VOLUNTARY WORKERS ASSOCIATION INCORPORATED	INC9883790
RYDE DISTRICT BASKETBALL ASSOCIATION INCORPORATED	INC1500311
SATSANG MULTICULTURAL SABHA OF AUSTRALIA INC	Y1560825
SOMALI COMMUNITY COUNCIL INCORPORATED	INC9886124

SOUTHERN CROSS BOXING INCORPORATED	INC9888387
THE DESIDERATA-DESIDERATA ASSOCIATION INCORPORATED	INC9885242
THE GABRIEL BENEVOLENT ASSOCIATION INCORPORATED	INC9887496
TWEED HEADS & COOLANGATTA DISTRICTS PISTOL CLUB INCORPORATED	INC9877660
V T OZ INCORPORATED	INC9877866
VIC PARK ROVERS FC INCORPORATED	INC9879907
WILDLIFE ADVOCATE INCORPORATED	INC9883435
YOUNG MOTORISTS ASSOCIATION OF AUSTRALIA INCORPORATED	INC9880210
YOUTH EXTREME SPORT SYSTEMS SCHEME INCORPORATED	INC9887849
YOUTH UNITY MOVEMENT INCORPORATED	INC9887851
ZIMBABWE – AUSTRALIA CONNECT ASSOCIATION INCORPORATED	INC9895833

Cancellation is effective as at the date of gazettal.

Dated this 5th day of February 2016

CHRISTINE GOWLAND
 Delegate of the Commissioner
 NSW Fair Trading

TEACHER ACCREDITATION REGULATION 2015

Notification of Elected Members to the
 Quality Teaching Council

In pursuance of Division 15, clause 57 of the *Teacher Accreditation Regulation 2015*, the Board of Studies, Teaching and Educational Standards wishes to cause notice of the following elected representatives as members of the Quality Teaching Council, for a term commencing on and from 1 January 2016 until 31 December 2018.

Representatives for NSW Government Teachers

- Mr Andrew FINLAY
- Ms Donna LOUGHRAN
- Ms Bianca LOW
- Mr David ROACH
- Ms Kylie WOODS

Representative for NSW Government Primary School Principals

- Ms Karen MARAGA

Representative for NSW Government Secondary School Principals

- Mr Brian MILLER

Representative for Catholic Systemic School Principals

Dr Peter WEBSTER

Representative for Catholic Systemic School Teachers

Ms Brigid TAYLOR

Representative for Independent School Teachers

Mr Alexander SNOEK

Representative for NSW Early Childhood Teachers

Ms Gabrielle CONNELL

**WORK HEALTH AND SAFETY
REGULATION 2011**

(Clause 686)

Exemption No 001/16

I, Peter Dunphy, Executive Director, SafeWork NSW, pursuant to clause 686 of the *Work Health and Safety Regulation 2011* grant the following exemption:

Dated this 22nd day of January 2016

PETER DUNPHY
Executive Director
SafeWork NSW

**WORK HEALTH AND SAFETY
REGULATION 2011**

Exemption No 001/16

1. Name of exemption

This Exemption is the *Work Health and Safety Regulation 2011, Exemption No 001/16*

2. Commencement

This Exemption commences on the date of gazettal in the *NSW Government Gazette* and has effect until 30 June 2017

3. Exemption

This Exemption is made by SafeWork NSW following an application from the Construction Hoist Industry Body.

This Exemption applies to persons to the extent that those persons who hold a high risk work licence for the operation of a Personnel and Materials Hoist also operate a Materials Hoist. Those persons who hold a Personnel and Materials Hoist high risk work licence are exempt from the requirements of clauses 81 Licence required to carry out high risk work and 85 Evidence of licence, of the Regulation, to hold a high risk work licence to operate a Materials Hoist, subject the conditions in the Schedule to this Exemption.

4. Definitions

For the purposes of this Exemption:

Regulation means the *Work Health and Safety Regulation 2011*,

Personnel and Materials Hoist, used in this Schedule, means:

- a) A cantilever hoist, a tower hoist or several winches configured to operate as a hoist, and
- b) That is intended to carry goods, materials or people.

Materials Hoist, used in this Schedule, means:

- a) Consists of a car, bucket or platform cantilevered from, and travelling up and down outside, a face of the support of a structure, and
- b) Is used for hoisting things and substances but not persons.

Terms used in this Exemption have the same meaning as in the *Work Health and Safety Act 2011* and the Regulation.

5. Nothing in this Exemption affects any other applicable requirement imposed by law in relation to matters relating to this exemption.

Schedule

This Exemption is subject to the following conditions:

- a) The person operating the Personnel and Materials Hoist and the Materials Hoist is the holder of a Personnel and Materials Hoist high risk work licence
- b) The person operating the Materials Hoist under the Personnel and Materials Hoist high risk work licence has been provided with any information, training and instruction necessary for them to be competent to operate the Materials Hoist.
- c) The person directing or allowing the person to carry out Materials Hoist operation under a Personnel and Materials Hoist high risk work licence signs written evidence provided by the person that they hold a Personnel and Materials Hoist high risk work licence.

COUNCIL NOTICES

BEGA VALLEY SHIRE COUNCIL

ROADS ACT 1993

Dedication of Land as Public Road

Notice is hereby given that in accordance with section 10 of the *Roads Act 1993*, the land described in the Schedule below is dedicated as a Public Road.

LEANNE BARNES, General Manager, Bega Valley Shire Council, PO Box 492, Bega NSW 2550

Schedule

All that piece of parcel of land known as Lot 17 DP 251561 in the Bega Valley, Parish of Candelo, County of Auckland and described in Folio Identifier 17/251561.

[8398]

KYOGLE COUNCIL

ROADS ACT 1993

Naming of Roads

Notice is hereby given that Kyogle Council, pursuant to section 162 of the *Roads Act 1993*, has officially named the road(s) as shown hereunder:

Name	Locality
BOUNDARY CREEK ROAD	Bentley

Description

Council wishes to cancel Hartleys Road and continue Boundary Creek Road the entire length of the road which follows Boundary Creek.

JEFF BREEN, Executive Manager Infrastructure Works, Kyogle Council, PO Box 117, Kyogle 2474

GNB Ref: 0021

[8399]

LAKE MACQUARIE CITY COUNCIL

LOCAL GOVERNMENT ACT 1993

LAND ACQUISITION (JUST TERMS COMPENSATION) ACT 1991

Notice of Compulsory Acquisition of Land

Lake Macquarie City Council declares with the approval of His Excellency the Governor that the land described in the Schedule below is acquired by compulsory process under the provisions of the *Land Acquisition (Just Terms Compensation) Act 1991* for the purpose of a Waste Management site.

Dated at Speers Point this 2nd day February 2016.

BRIAN BELL, General Manager, Lake Macquarie City Council, Box 1906 Hunter Regional Mail Centre, NSW 2310

Schedule

All that piece or parcel of land situated in the Lake Macquarie Council area, Parish of Awaba, County of Northumberland shown as Lot 372 in Deposited Plan 723259 being the land contained in Certificate of Title Folio Identifier 372/723259.

[8400]

NAMBUCCA SHIRE COUNCIL

ROADS ACT 1993

Section 16

Dedication of Land as Public Road

The Nambucca Shire Council hereby gives notice that pursuant to section 16 of the *Roads Act 1993*, the land described in the Schedule below is dedicated to the public as road.

M COULTER, General Manager, Nambucca Shire Council, PO Box 177, Macksville NSW 2447

Schedule

Lot 4, DP 213220

Lot 4, DP 401987

Lot 11, DP 550512

Lot 9, DP 1090413

Lot 1, DP 1148202

Lot 2, DP 1148202

Lot 3, DP 1148202

Lot 4, DP 1148202

Lot 5, DP 1148202

Lot 6, DP 1148202

Lot 7, DP 1148202

[8401]

QUEANBEYAN CITY COUNCIL

ROADS ACT 1993

Naming of Roads

Notice is hereby given that Queanbeyan City Council, pursuant to section 162 of the *Roads Act 1993*, has officially named the road(s) as shown hereunder:

Name	Locality
LOVEGROVE WALK	Googong

Description

Lovegrove Walk used for the path that runs through Lovegrove Park connecting both Daniel Street and Aprasia Avenue, Googong.

MICHAEL THOMPSON, Group Manager Sustainability and Better Living, Queanbeyan City Council, PO Box 90, Queanbeyan 2620

GNB Ref: 0018

[8402]

By Authority

Government Printer