



# *Government Gazette*

of the State of  
New South Wales

**Number 23**  
**Friday, 1 April 2016**

---

The *New South Wales Government Gazette* is the permanent public record of official notices issued by the New South Wales Government. It also contains local council and other notices and private advertisements.

The Gazette is compiled by the Parliamentary Counsel's Office and published on the NSW legislation website ([www.legislation.nsw.gov.au](http://www.legislation.nsw.gov.au)) under the authority of the NSW Government. The website contains a permanent archive of past Gazettes.

To submit a notice for gazettal – see [Gazette Information](#).

# PARLIAMENT

## ACTS OF PARLIAMENT ASSENTED TO

Legislative Assembly Office, Sydney 22 March 2016

It is hereby notified, for general information, that His Excellency the Governor, has, in the name and on behalf of Her Majesty, this day assented to the under mentioned Acts passed by the Legislative Assembly and Legislative Council of New South Wales in Parliament assembled, viz.:

Act No 6 — An Act to amend the *Drug Misuse and Trafficking Act 1985* and the *Drug Misuse and Trafficking Regulation 2011* with respect to dealing with prohibited plants, prohibited drugs and other substances in police custody; and for other purposes. [**Drug Misuse and Trafficking Amendment (Drug Exhibits) Bill**]

Act No 7 — An Act to amend the *Inclosed Lands Protection Act 1901*, the *Crimes Act 1900* and the *Law Enforcement (Powers and Responsibilities) Act 2002* in relation to interference with mining and other businesses or undertakings. [**Inclosed Lands, Crimes and Law Enforcement Legislation Amendment (Interference) Bill**]

RONDA MILLER  
Clerk of the Legislative Assembly

# GOVERNMENT NOTICES

## Miscellaneous Instruments

---

### MINING ACT 1992

#### ORDER

Order to constitute the entire State of New South Wales as a Mineral Allocation Area for the mineral oil shale

His Excellency General The Honourable DAVID HURLEY AC DSC (Ret'd) Governor

I, General the Honourable David Hurley, Governor of the State of New South Wales, with the advice of the Executive Council and pursuant to the provisions of section 368 of the *Mining Act 1992* do by this my Order constitute the entire State of New South Wales as a Mineral Allocation Area for the individual mineral, oil shale.

Dated this 23rd day of March 2016

By His Excellency's Command

ANTHONY ROBERTS, MP  
Minister for Industry, Resources and Energy

## Appointments

### FISHERIES MANAGEMENT ACT 1994

#### Recreational Fishing NSW Advisory Council – Appointment of Chairperson and Members

I, Niall Blair, MLC, Minister for Primary Industries, make the following appointments to the Recreational Fishing NSW Advisory Council for a term commencing on the date of this appointment and expiring on 28 February 2019:

- (a) pursuant to section 229 of the *Fisheries Management Act 1994* (“the Act”) and clauses 286 and 298 of the *Fisheries Management (General) Regulation 2010* (“the Regulation”), I appoint Professor Johann BELL as the Chairperson of the Recreational Fishing NSW Advisory Council; and
- (b) pursuant to section 229 of the Act and clauses 286 and 288 of the Regulation, I appoint the persons named in the Schedule as members of the Recreational Fishing NSW Advisory Council.

#### Schedule

Clause	Region	Name of Member
288 (1) (a)	1	David RAE
288 (1) (a)	2	Paul LENNON
288 (1) (a)	3	Chris CLEAVER
		Stan KONSTANTARAS
288 (1) (a)	4	Greg REID
		Vicki LEAR
288 (1) (a)	5	Jo STARLING
		Max CASTLE
288 (1) (a)	6	Matthew HANSEN
288 (1) (a)	7	Karl MATHERS
288 (1) (a)	8	Steven SAMUELS
		Ray TANG
288 (1) (b)	Matt POULTON	
288 (1) (c)	Vic LEVETT	
288 (1) (e)	Peter TURNELL	

Dated this 15th day of March 2016

NIALL BLAIR, MLC  
Minister for Primary Industries

### TEACHER ACCREDITATION ACT 2004

#### Notification of an Appointment to the Quality Teaching Council

I, Adrian Piccoli Minister for Education in pursuance of section 13 (2) (j) of the *Teacher Accreditation Act 2004*, appoint Mr Matthew SCOTT as a member of the Quality Teaching Council being a person who, in the opinion of the Minister, has such qualifications or experience as to enable the person to make a valuable contribution to maintaining and improving teacher quality, for a term commencing on and from 1 January 2016 until 31 December 2018.

ADRIAN PICCOLI, MP  
Minister for Education

## Planning and Environment Notices

### HERITAGE ACT 1977

Notice of Removal of Listing from  
the State Heritage Register  
under Sections 37 (1) (b) and 38

Riverview Cottage  
23 Jellore Street, Berrima

SHR No 100

In pursuance of sections 37 (1) (b) and 38 of the *Heritage Act 1977* (NSW), the Heritage Council gives notice that the item of environmental heritage specified in Schedule “A” has been removed from the State Heritage Register in accordance with the decision of the Minister for Heritage made on 23 March 2016 to direct the removal of the listing. The removal of the listing applies to the curtilage or site of the item, being the land described in Schedule “B”.

Sydney, 23rd Day of March 2016

HERITAGE COUNCIL OF NEW SOUTH WALES

#### Schedule “A”

The item known as Riverview Cottage, situated on the land described in Schedule “B”.

#### Schedule “B”

All those pieces or parcels of land known as Lot 6 Section 5 DP 758098 in Parish of Berrima, County of Camden shown on the plan catalogued HC 329 in the office of the Heritage Council of New South Wales.

### HERITAGE ACT 1977

Notice of Listing on the State Heritage Register  
under Section 37 (1) (b)

Old Cobram-Barooga Bridge  
Vermont Street, Barooga

SHR No 1972

In pursuance of section 37 (1) (b) of the *Heritage Act 1977* (NSW), the Heritage Council gives notice that the item of environmental heritage specified in Schedule “A” has been listed on the State Heritage Register in accordance with the decision of the Minister for Heritage made on 23 March 2016 to direct the listing. This listing applies to the curtilage or site of the item, being the land described in Schedule “B”.

Sydney, 23rd Day of March 2016

HERITAGE COUNCIL OF NEW SOUTH WALES

#### Schedule “A”

The item known as the Old Cobram-Barooga Bridge, situated on the land described in Schedule “B”.

#### Schedule “B”

Crown Land—Crown Waterway and Road Reserve in Parish of Barooga, County of Denison shown on the plan catalogued HC 2820 in the office of the Heritage Council of New South Wales.

### HERITAGE ACT 1977

Order under Section 57 (2)  
to Grant Site Specific Exemptions from Approval

Old Cobram-Barooga Bridge

SHR No 1972

I, the Minister for Heritage, on the recommendation of the Heritage Council of New South Wales, in pursuance of section 57 (2) of the *Heritage Act 1977*, do, by this my order, grant an exemption from section 57 (1) of that Act in respect of the engaging in or carrying out of any activities described in Schedule “C” by the owner described in Schedule “B” on the item described in Schedule “A”.

Sydney, 23rd Day of March 2016

The Hon MARK SPEAKMAN SC, MP  
Minister for Heritage

#### Schedule “A”

The item known as Old Cobram-Barooga Bridge, situated on the land described in Schedule “B”.

#### Schedule “B”

Crown Land—Crown Waterway and Road Reserve in Parish of Barooga, County of Denison shown on the plan catalogued HC 2820 in the office of the Heritage Council of New South Wales.

#### Schedule “C”

##### 1. Restoration

- a) Restoration of the bridge by returning significant fabric to a known earlier location without the introduction of new material.
- b) Restoration of the bridge without the introduction of new material (except for fixings or fastenings) to reveal a known earlier configuration by removing accretions or reassembling existing components which does not adversely affect the heritage significance of the item.

##### 2. Maintenance and Cleaning

- a) The maintenance of the bridge to retain its condition or operation without the removal of or damage to the existing fabric or the introduction of new materials.
- b) Cleaning including the removal of surface deposits, organic growths or graffiti by the use of low pressure water (less than 100 psi at the surface being cleaned), neutral detergents and mild brushing, scrubbing or abrasives.
- c) Maintenance and minor repairs necessary to preserve and maintain the functioning of the bridge as a transport corridor, including pavement resurfacing; maintenance and repair of roadside kerbing; maintenance and replacement of deck joints; concrete coring and testing; traffic management; relocation and maintenance of signage.
- d) Use of anti-graffiti treatments including sacrificial coatings, where it is known that this activity would not harm the heritage values of the structure.

**3. Repairs**

- a) Repair of structural components of the bridge to include pavement resurfacing, painting, traffic management and navigational infrastructure on the bridge.
- b) Repairs and activities associated with the maintenance and repair of services and utilities including communications and electricity.
- c) The repair (such as refixing and patching) or the replacement of missing, damaged or deteriorated fabric that is beyond further maintenance, which matches the existing fabric in appearance, material and method of affixing and does not involve damage to or the removal of significant fabric.

**4. Works**

- a) Works and activities associated with the maintenance and repair of the pedestrian walkway; maintenance and repair of pedestrian signage and plaques; and maintenance and repair of the pedestrian footpath.
- b) Temporary works, not exceeding 12 months, including containment areas, deck support or inspection systems, scaffolding and enclosures necessary for the carrying out of maintenance, enhancement or upgrading works.
- c) Minor works that do not alter the structure's overall form or shape or significantly change the appearance of bridge elements.
- d) Minor works necessary to preserve and maintain bridge lighting including the upgrade of existing lighting fixtures.
- e) Temporary and reversible works, not exceeding 6 weeks, for the operation of special events including the use of temporary event lighting.

**5. Minor Development endorsed by the Heritage Council**

- a) Minor development specifically identified as exempt development by a conservation policy or strategy within a conservation management plan or a conservation management strategy which has been endorsed by the Heritage Council of NSW, which does not materially impact on heritage significance.

**6. Painting**

- a) Painting which does not involve the disturbance or removal of earlier paint layers other than that which has failed by chalking, flaking, peeling or blistering.
- b) Painting which involves over-coating with an appropriate surface as an isolating layer to provide a means of protection for significant earlier layers or to provide a stable basis for repainting.
- c) Painting which employs the same colour scheme and paint type as an earlier scheme if they are appropriate to the substrate and do not endanger the survival of earlier paint layers.
- d) Removal of lead paint or other hazardous coatings using methods that are verified to not affect original fabric, where followed immediately by recoating to protect the exposed surface.

**7. Signage**

- a) Installation of new signage or relocation of signs, except where these are commercial signs, modular sign structures, cantilever sign structures, or signage over 2 square metres in size.
- b) Replacement of signage (up to a 50% increase in size) in the original sign area.

**8. Excavation**

- a) The excavation or disturbance of land that will have a nil or minor impact on archaeological relics including the testing of land to verify the existence of relics without destroying or removing them, where:
  - i. an archaeological assessment, zoning plan or management plan has been prepared in accordance with Guidelines endorsed by the Heritage Council of NSW which indicates that any relics in the land are unlikely to have State or local heritage significance; and/or
  - ii. evidence relating to the history or nature of the site, such as its level of disturbance, indicates that the site has little or no archaeological research potential.
- b) The excavation or disturbance of land is for the purpose of exposing underground utility services infrastructure which occurs within an existing service trench and will not affect any relics.
- c) The excavation or disturbance of land is to maintain or repair the foundations of the existing bridge which will not affect any associated relics.
- d) The excavation or disturbance of land is to expose survey marks for use in conducting a land survey.

**9. Landscape Maintenance (Approaches)**

- a) Weeding, watering, mowing, top-dressing, pest control and fertilizing necessary for the continued health of plants, without damage or major alterations to layout, contours, plant species or other significant landscape features.
- b) Pruning (to control size, improve shape, flowering or fruiting and the removal of diseased, dead or dangerous material), not exceeding 10% of the canopy of a tree within a period of 2 years.
- c) Pruning (to control size, improve shape, flowering or fruiting and the removal of diseased, dead or dangerous material) between 10% and 30% of the canopy of a tree within a period of 2 years.
- d) Removal of dead or dying trees which are to be replaced by trees of the same species in the same location.
- e) Tree surgery by a qualified arborist, horticulturist or tree surgeon necessary for the health of those plants.

---

## Roads and Maritime Notices

---

### ROADS ACT 1993

#### LAND ACQUISITION (JUST TERMS COMPENSATION) ACT 1991

Notice of Compulsory Acquisition of Land  
at Bagotville in the Ballina Shire Council Area

Roads and Maritime Services by its delegate declares, with the approval of His Excellency the Lieutenant-Governor, that the land described in the schedule below is acquired by compulsory process under the provisions of the *Land Acquisition (Just Terms Compensation) Act 1991* for the purposes of the *Roads Act 1993*.

K DURIE  
Manager, Compulsory Acquisition & Road Dedication  
Roads and Maritime Services

#### Schedule

All those pieces or parcels of land situated in the Ballina Shire Council area, Parish of Broadwater and County of Rous shown as:

Lot 7 Deposited Plan 1211069, being part of the land in Certificate of Title 3/1192234; and

Lots 8 and 10 Deposited Plan 1211069, being parts of the land in Certificate of Title 2/1192234.

The land is said to be in the possession of Allan Keith Monti, Phillip Daniel Monti and Christopher John Monti.

(RMS Papers: SF2015/173848)

### TRANSPORT ADMINISTRATION ACT 1988

#### LAND ACQUISITION (JUST TERMS COMPENSATION) ACT 1991

Notice of Compulsory Acquisition of Land  
in the Local Government Area Of Sydney

Transport for NSW by its delegate declares, with the approval of His Excellency the Governor, that the interest in land described in the Schedule below is acquired by compulsory process under the provisions of the *Land Acquisition (Just Terms Compensation) Act 1991* as authorised by and for the purposes of the *Transport Administration Act 1988*.

RODD STAPLES  
Program Director  
Sydney Metro City and Southwest  
Transport for NSW

#### Schedule

All that piece of land situated in the Local Government Area of Sydney, Parish of St Lawrence and County of Cumberland, comprising Lot 1 in DP 62668, being the whole of land in Certificate of Title 1/62668; Property 302 Pitt Street, Sydney, said to be in the ownership of NFF Pitt Pty Limited ACN 167 087 934.



## Mining and Petroleum Notices

Notice is given that the following applications have been received:

### EXPLORATION LICENCE APPLICATIONS

(T16-1024)

No 5268, MORELLO EARTHMOVING PTY LTD (ACN 055 015 051), area of 17 units, for Group 2, dated 22 March 2016. (Broken Hill Mining Division).

(T16-1025)

No 5269, EASTERN FEEDER HOLDINGS PTY LTD (ACN 091 850 298), area of 1 units, for Group 6, dated 24 March 2016. (Inverell Mining Division).

(T16-1026)

No 5270, JERVOIS MINING LIMITED (ACN 007 626 575), area of 51 units, for Group 1, dated 24 March 2016. (Orange Mining Division).

The Hon ANTHONY ROBERTS, MP  
Minister for Industry, Resources and Energy

(T12-1197)

Exploration Licence No 8075, SILVER CITY MINERALS LIMITED (ACN 130 933 309), area of 50 units. Application for renewal received 29 March 2016.

(T12-1206)

Exploration Licence No 8077, SILVER CITY MINERALS LIMITED (ACN 130 933 309), area of 38 units. Application for renewal received 23 March 2016.

(T13-1172)

Exploration Licence No 8250, GOLD AND COPPER RESOURCES PTY LIMITED (ACN 124 534 863), area of 4 units. Application for renewal received 23 March 2016.

The Hon ANTHONY ROBERTS, MP  
Minister for Industry, Resources and Energy

Notice is given that the following applications have been granted:

### EXPLORATION LICENCE APPLICATIONS

(T15-1104)

No 5226, now Exploration Licence No 8421, ROMARDO COPPER (NSW) PTY LTD (ACN 605 976 565), County of Gregory, Map Sheet (8435), area of 100 units, for Group 1, dated 17 February 2016, for a term until 17 February 2017.

(T15-1105)

No 5227, now Exploration Licence No 8422, ROMARDO COPPER (NSW) PTY LTD (ACN 605 976 565), County of Gregory, Map Sheet (8335, 8336, 8436), area of 86 units, for Group 1, dated 17 February 2016, for a term until 17 February 2017.

The Hon ANTHONY ROBERTS, MP  
Minister for Industry, Resources and Energy

Notice is given that the following applications for renewal have been received:

(16-0475)

Exploration Licence No 7115, PHOENIX VISION COAL PTY LTD (ACN 143 652 895), area of 500 hectares. Application for renewal received 24 March 2016.

(T09-0176)

Exploration Licence No 7484, MMG AUSTRALIA LIMITED (ACN 004 074 962), area of 59 units. Application for renewal received 22 March 2016.

(T12-1185)

Exploration Licence No 8074, SILVER CITY MINERALS LIMITED (ACN 130 933 309), area of 4 units. Application for renewal received 29 March 2016.



## Primary Industries Notices

### FISHERIES MANAGEMENT ACT 1994

#### FISHERIES MANAGEMENT (AQUACULTURE) REGULATION 2012

##### Clause 31 (3) – Notice of Granting of Class 1 Aquaculture Lease

The Minister has granted the following Class 1 Aquaculture Lease:

OL67/394 within the estuary of the Macleay River, having an area of 0.9020 hectares to ADFLOW PTY LIMITED of Banora Point, NSW, for a term of 15 years expiring on 1 December 2030.

OL97/025 within the estuary of the Macleay River, having an area of 0.2906 hectares to ADFLOW PTY LIMITED of Banora Point, NSW, for a term of 15 years expiring on 1 December 2030.

OL78/019 within the estuary of the Hawkesbury River, having an area of 1.6118 hectares to Adam Norman MILLWARD of Brooklyn, NSW, for a term of 15 years expiring on 6 November 2030.

ANDREW GOULSTONE  
Group Director Commercial Fisheries & Aquaculture  
Fisheries Division  
NSW Department of Primary Industries

### FISHERIES MANAGEMENT ACT 1994

#### FISHERIES MANAGEMENT (AQUACULTURE) REGULATION 2012

##### Clause 33 (4) – Notice of Aquaculture Lease Renewal

The Minister has renewed the following class 1 Aquaculture Leases:

OL71/093 within the estuary of Port Stephens, having an area of 0.9221 hectares to Jason Douglas MORRIS of Lemon Tree Passage, NSW, for a term of 15 years expiring on 5 October 2030.

AL00/030 within the estuary of Port Stephens, having an area of 1.2488 hectares to Stuart Mark LYALL of North Arm Cove, NSW, for a term of 15 years expiring on 7 November 2030.

OL70/481 within the estuary of the Hawkesbury River, having an area of 0.8254 hectares to Bruce William ALFORD of Patonga, NSW, for a term of 15 years expiring on 31 August 2030.

OL85/142 within the estuary of Wallis Lake, having an area of 4.1417 hectares to HAMILTONS OYSTERS PTY LTD of Tuncurry, NSW, for a term of 15 years expiring on 6 September 2030.

OL85/020 within the estuary of Wallis Lake, having an area of 0.9401 hectares to POLSON OYSTERS PTY LTD of Oxley Island, NSW, for a term of 15 years expiring on 22 November 2030.

OL84/197 within the estuary of Wallis Lake, having an area of 0.8684 hectares to POLSON OYSTERS PTY LTD of Oxley Island, NSW, for a term of 15 years expiring on 1 November 2030.

OL85/143 within the estuary of Wallis Lake, having an area of 0.2622 hectares to Gregory John and Vicki Maree BOWLAND of Tuncurry, NSW, for a term of 15 years expiring on 13 April 2031.

OL70/103 within the estuary of Port Stephens, having an area of 0.2060 hectares to Michael Patrick O'CONNOR of Karuah, NSW, for a term of 15 years expiring on 10 April 2030.

OL83/327 within the estuary of Port Stephens, having an area of 3.0438 hectares to V.C. DIEMAR PTY LTD of Salamander Bay, NSW, for a term of 15 year expiring on 9 February 2031.

OL86/050 within the estuary of Camden Haven, having an area of 0.6329 hectares to CARBON WEBSITES PTY LTD of Port Macquarie, NSW, for a term of 15 years expiring on 11 March, 2031.

OL87/158 within the estuary of Wallis Lake, having an area of 0.1372 hectares to Kristian GOODWIN of Forster, NSW, for a term of 15 years expiring on 29 January 2031.

OL71/025 within the estuary of the Hastings River, having an area of 0.4527 hectares to Leonard GIRDLER of Port Macquarie, NSW, for a term of 15 years expiring on 20 January 2031.

OL71/075 within the estuary of the Tuross Lake, having an area of 1.4817 hectares to Glenn JONES of Tuross Head, NSW, for a term of 15 years expiring on 14 February 2031.

OL70/480 within the estuary of the Manning River, having an area of 2.2598 hectares to Christopher Kenneth RUPRECHT and Graham Alexander RUPRECHT of Mitchells Island, NSW, for a term of 15 years expiring on 16 March 2031.

OL84/166 within the estuary of Port Stephens, having an area of 1.0836 hectares to George Frederick BROWN of Karuah, NSW, for a term of 15 years expiring on 7 February 2031.

OL94/030 within the estuary of Wagonga Inlet, having an area of 1.2202 hectares to Anoma Don Manuwellge DON of Wallaga Lake, NSW, for a term, of 15 years expiring on 12 December 2030.

OL86/103 within the estuary of Hastings River, having an area of 0.6993 hectares to Christopher William FARRELL and Ryan Jeffrey FARRELL of Sherwood, NSW, for a term of 15 years expiring on 20 January 2031.

OL85/206 within the estuary of the Manning River, having an area of 0.0470 hectares to Robert Shane BAINES of Mitchells Island, NSW, for a term of 15 years expiring on 23 January 2031.

OL70/110 within the estuary of Port Stephens, having an area of 1.9605 hectares to CASANOVA CENTRAL COAST PTY LTD of Berkeley Vale, NSW, for a term of 15 years expiring on 9 October 2030.

OL71/061 within the estuary of the Pambula River, having an area of 0.2465 hectares to Christopher Ivan BOYTON of Pambula Beach, NSW, for a term of 15 years expiring on 7 March 2031.

ANDREW GOULSTONE  
Group Director Commercial Fisheries & Aquaculture  
Fisheries Division  
NSW Department of Primary Industries

**FISHERIES MANAGEMENT ACT 1994**

**FISHERIES MANAGEMENT (AQUACULTURE)  
REGULATION 2012**

Clause 43 (9) – Notice of Aquaculture Lease Subdivision

The Minister has subdivided the following Aquaculture Leases:

AL10/005 within the estuary of Port Stephens is to be subdivided into two leases referred to as AL15/007, having an area of 2.5260 hectares and AL15/008, having an area of 0.5153 hectares to Peter James & Elizabeth Lee BRIERLEY of Nelson, New Zealand, expiring on 16 September 2026.

ANDREW GOULSTONE  
Group Director Commercial Fisheries & Aquaculture  
Fisheries Division  
NSW Department of Primary Industries

# Crown Lands Notices

1300 886 235 [www.crownland.nsw.gov.au](http://www.crownland.nsw.gov.au)

## ARMIDALE OFFICE

### ROADS ACT 1993

#### ORDER

Transfer of a Crown Road to a Council

In pursuance of the provisions of section 151, *Roads Act 1993*, the Crown road specified in Schedule 1 is hereby transferred to the Roads Authority specified in Schedule 2 hereunder, and as from the date of publication of this notice, the road specified in schedule 1 ceases to be a Crown road.

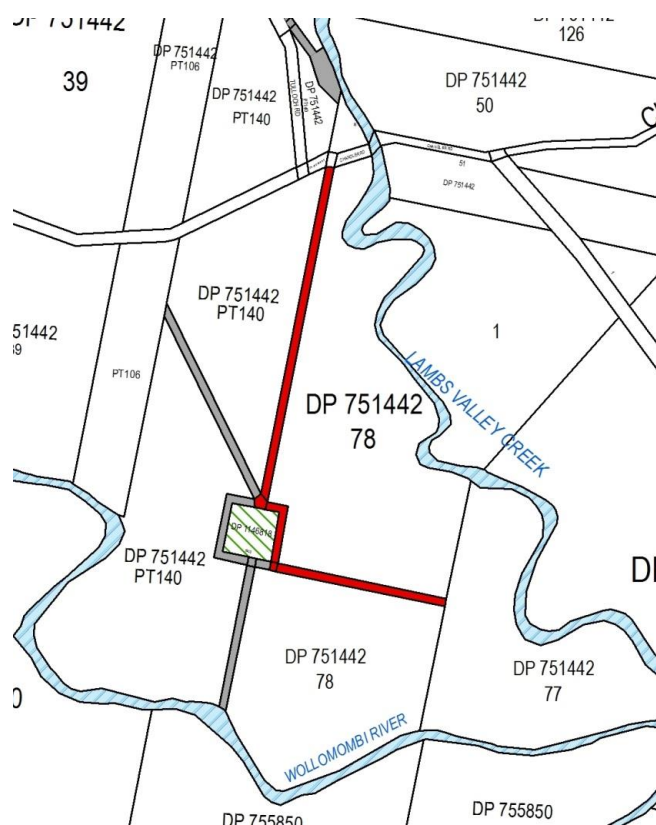
The Hon NIALL BLAIR, MLC  
Minister for Lands and Water

#### Schedule 1

Parish – Chandler; County – Clarke

Land District – Armidale; LGA – Armidale Dumaresq

Crown road shown coloured in red on diagram hereunder.



#### Schedule 2

Roads Authority: Armidale Dumaresq Council  
Lands Reference: 16/02289  
Council Reference: A03/1691 INT/2016/00148

### APPOINTMENT OF TRUST BOARD MEMBERS

Pursuant to section 93 of the *Crown Lands Act 1989*, the persons whose names are specified in Column 1 of the Schedule hereunder are appointed, for the terms of office specified in that Column, as members of the trust board for the

reserve trust specified opposite thereto in Column 2, which has been established and appointed as trustee of the reserve referred to opposite thereto in Column 3 of the Schedule.

The Hon NIALL BLAIR, MLC  
Minister for Lands and Water

#### Schedule

Column 1	Column 2	Column 3
Raymond Bruce WHITE (new member) Jodie BURTENSHAW (new member)	Inverell Showground Trust	Dedication No 510019 Public Purpose: Showground Notified: 12 April 1918 File Reference: AE81R17-003

For a term commencing the date of this notice and expiring 13 March 2019.

### NOTICE OF PURPOSE OTHER THAN THE DECLARED PURPOSE PURSUANT TO SECTION 34A (2) (b) OF THE CROWN LANDS ACT 1989

Pursuant to section 34A (2) (b) of the *Crown Lands Act 1989*, the Crown reserve(s) specified in Column 2 of the Schedule is to be used or occupied under a relevant interest granted for the purpose(s) specified in Column 1 of the Schedule where such use or occupation is other than the declared purpose of the reserve.

The Hon NIALL BLAIR, MLC  
Minister for Lands and Water

#### Schedule

Column 1	Column 2
Storage Area	Reserve No 55274 Public Purpose: Travelling Stock, Camping Notified: 13 April 1922 File Reference: 16/01803

#### Schedule

Column 1	Column 2
Grazing	Reserve No 753662 Public Purpose: Future Public Requirements Notified: 29 June 2007 File Reference: 16/01614

## GRAFTON OFFICE

### NOTIFICATION OF CLOSING OF A ROAD

In pursuance of the provisions of the *Roads Act 1993*, the road hereunder described is closed and the lands comprised therein cease to be public road and the rights of passage and access that previously existed in relation to the road is extinguished.

Upon closing, title to the land, comprising the former public road, vests in the body specified in the Schedule hereunder.

The Hon NIALL BLAIR, MLC  
Minister for Lands and Water

**Description**

*Parish – Teven; County – Rous  
Land District – Lismore; LGA – Ballina*

Road Closed: Lot 1 DP 1212190  
File No: 15/05289

**Schedule**

On closing, the land within Lot 1 DP 1212190 remains vested in the State of New South Wales as Crown land.

---

**NOTIFICATION OF CLOSING OF A ROAD**

In pursuance of the provisions of the *Roads Act 1993*, the road hereunder described is closed and the lands comprised therein cease to be public road and the rights of passage and access that previously existed in relation to the road is extinguished. Upon closing, title to the land, comprising the former public road, vests in the body specified in the Schedule hereunder.

The Hon NIALL BLAIR, MLC  
Minister for Lands and Water

**Description**

*Parish – Guy Fawkes; County – Clarke  
Land District – Armidale; LGA – Guyra*

Road Closed: Lot 1 DP 1199653  
File No: 07/2562

**Schedule**

On closing, the land within Lot 1 DP 1199653 remains vested in the State of New South Wales as Crown land.

---

**NOTIFICATION OF CLOSING OF A ROAD**

In pursuance of the provisions of the *Roads Act 1993*, the road hereunder described is closed and the lands comprised therein cease to be public road and the rights of passage and access that previously existed in relation to the road is extinguished. Upon closing, title to the land, comprising the former public road, vests in the body specified in the Schedule hereunder.

The Hon NIALL BLAIR, MLC  
Minister for Lands and Water

**Description**

*Parish – Clevedon; County – Sandon  
Land District – Armidale; LGA – Armidale Dumaresq*

Road Closed: Lot 4 DP 1199926  
File No: AE07H50

**Schedule**

On closing, the land within Lot 4 DP 1199926 remains vested in the State of New South Wales as Crown land.

---

**NOTIFICATION OF CLOSING OF A ROAD**

In pursuance of the provisions of the *Roads Act 1993*, the road hereunder described is closed and the lands comprised therein

cease to be public road and the rights of passage and access that previously existed in relation to the road is extinguished. Upon closing, title to the land, comprising the former public road, vests in the body specified in the Schedule hereunder.

The Hon NIALL BLAIR, MLC  
Minister for Lands and Water

**Description**

*Parish – Rushforth; County – Clarence  
Land District – Grafton; LGA – Clarence Valley*

Road Closed: Lots 1–2 DP 1216500  
File No: 14/09334

**Schedule**

On closing, the land within Lots 1–2 DP 1216500 remains vested in the State of New South Wales as Crown land.

---

**NOTIFICATION OF CLOSING OF A ROAD**

In pursuance of the provisions of the *Roads Act 1993*, the road hereunder described is closed and the lands comprised therein cease to be public road and the rights of passage and access that previously existed in relation to the road is extinguished. Upon closing, title to the land, comprising the former public road, vests in the body specified in the Schedule hereunder.

The Hon NIALL BLAIR, MLC  
Minister for Lands and Water

**Description**

*Parish – Rushforth; County – Clarence  
Land District – Grafton; LGA – Clarence Valley*

Road Closed: Lot 1 DP 1216459  
File No: 14/09333

**Schedule**

On closing, the land within Lot 1 DP 1216459 remains vested in the State of New South Wales as Crown land.

---

**NOTIFICATION OF CLOSING OF A ROAD**

In pursuance of the provisions of the *Roads Act 1993*, the road hereunder described is closed and the lands comprised therein cease to be public road and the rights of passage and access that previously existed in relation to the road is extinguished. Upon closing, title to the land, comprising the former public road, vests in the body specified in the Schedule hereunder.

The Hon NIALL BLAIR, MLC  
Minister for Lands and Water

**Description**

*Parish – Bobbiwaa; County – Jamison  
Land District – Narrabri; LGA – Narrabri*

Road Closed: Lot 11 DP 1216499  
File No: 14/03513

**Schedule**

On closing, the land within Lot 11 DP 1216499 remains vested in the State of New South Wales as Crown land.



**NOTIFICATION OF CLOSING OF A ROAD**

In pursuance of the provisions of the *Roads Act 1993*, the road hereunder described is closed and the lands comprised therein cease to be public road and the rights of passage and access that previously existed in relation to the road is extinguished. Upon closing, title to the land, comprising the former public road, vests in the body specified in the Schedule hereunder.

The Hon NIALL BLAIR, MLC  
Minister for Lands and Water

**Description**

*Parish – Marrar; County – Bourke  
Land District – Wagga Wagga; LGA – Coolamon*

Road Closed: Lot 2 DP 1216857  
File No: WA07H218

**Schedule**

On closing, the land within Lot 2 DP 1216857 remains vested in the State of New South Wales as Crown land.

**NOTIFICATION OF CLOSING OF A ROAD**

In pursuance of the provisions of the *Roads Act 1993*, the road hereunder described is closed and the lands comprised therein cease to be public road and the rights of passage and access that previously existed in relation to the road is extinguished. Upon closing, title to the land, comprising the former public road, vests in the body specified in the Schedule hereunder.

The Hon NIALL BLAIR, MLC  
Minister for Lands and Water

**Description**

*Parish – Marrar; County – Bourke  
Land District – Wagga Wagga; LGA – Coolamon*

Road Closed: Lot 1 DP 1196280  
File No: 13/14107

**Schedule**

On closing, the land within Lot 1 DP 1196280 remains vested in the State of New South Wales as Crown land.

**NOTIFICATION OF CLOSING OF A ROAD**

In pursuance of the provisions of the *Roads Act 1993*, the road hereunder described is closed and the lands comprised therein cease to be public road and the rights of passage and access that previously existed in relation to the road is extinguished. Upon closing, title to the land, comprising the former public road, vests in the body specified in the Schedule hereunder.

The Hon NIALL BLAIR, MLC  
Minister for Lands and Water

**Description**

*Parish – Glen Innes; County – Gough  
Land District – Glen Innes  
LGA – Glen Innes Severn Shire*

Road Closed: Lot 1 DP 1216858  
File No: 08/1412

**Schedule**

On closing, the land within Lot 1 DP 1216858 remains vested in the State of New South Wales as Crown land.

**APPOINTMENT OF TRUST BOARD MEMBERS**

Pursuant to section 93 of the *Crown Lands Act 1989*, the persons whose names are specified in Column 1 of the Schedule hereunder are appointed, for the terms of office specified in that Column, as members of the trust board for the reserve trust specified opposite thereto in Column 2, which has been established and appointed as trustee of the reserve referred to opposite thereto in Column 3 of the Schedule.

The Hon NIALL BLAIR, MLC  
Minister for Lands and Water

**Schedule**

Column 1	Column 2	Column 3
Alita CHILDS (new member)	Bellingen Showground Trust	Dedication No 540022 Public Purpose: Showground Notified: 26 July 1911 File Reference: 15/08708
Graziella Maria GARRETT (new member)		

For a term commencing the date of this notice and expiring 18 November 2019.

**NOTIFICATION OF CLOSING OF A ROAD**

In pursuance of the provisions of the *Roads Act 1993*, the road hereunder described is closed and the lands comprised therein cease to be public road and the rights of passage and access that previously existed in relation to the road is extinguished. Upon closing, title to the land, comprising the former public road, vests in the body specified in the Schedule hereunder.

The Hon NIALL BLAIR, MLC  
Minister for Lands and Water

**Description**

*Parish – Clarence; County – Clarence  
Land District – Grafton; LGA – Clarence Valley*

Road Closed: Lot 3 DP 1217671  
File No: GF05H426

**Schedule**

On closing, the land within Lot 3 DP 1217671 remains vested in the State of New South Wales as Crown land.

**HAY OFFICE**

**NOTICE OF PURPOSE OTHER THAN THE DECLARED PURPOSE PURSUANT TO SECTION 34A (2) (b) OF THE CROWN LANDS ACT 1989**

Pursuant to section 34A (2) (b) of the *Crown Lands Act 1989*, the Crown reserve(s) specified in Column 2 of the Schedule is to be used or occupied under a relevant interest granted for the purpose(s) specified in Column 1 of the Schedule where

such use or occupation is other than the declared purpose of the reserve

The Hon NIALL BLAIR, MLC  
Minister for Lands and Water

**Schedule**

**Column 1**

Pipeline

**Column 2**

Reserve No 2494  
Public Purpose: Water  
Notified: 22 November 1880  
File Reference: 15/09119  
Reserve No 50673  
Public Purpose: Travelling  
Stock, Camping  
Notified: 12 May 1915  
File Reference: 15/09119

**NEWCASTLE OFFICE**

**ROADS ACT 1993**

**ORDER**

Transfer of Crown Road to Council

In pursuance of the provisions of section 151, *Roads Act 1993*, the Crown public roads specified in Schedule 1 are transferred to the Roads Authority specified in Schedule 2, hereunder, as from the date of publication of this notice and as from that date, the roads specified in Schedule 1 cease to be Crown public roads.

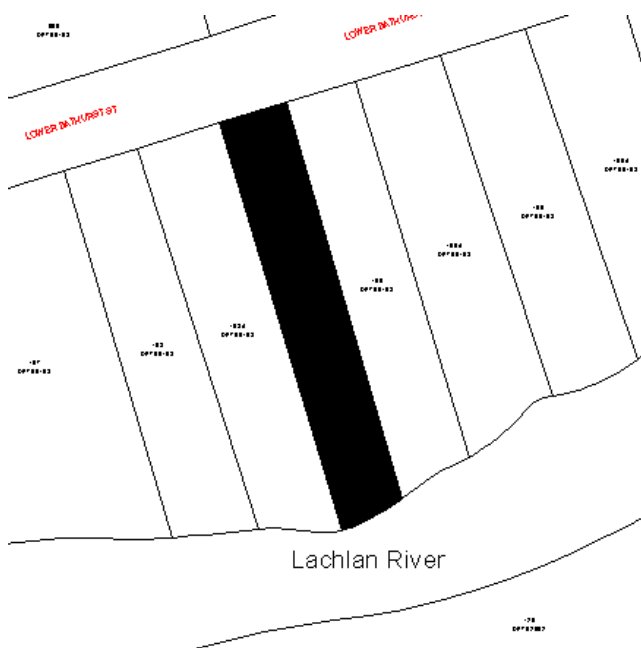
The Hon NIALL BLAIR, MLC  
Minister for Lands and Water

**Schedule 1**

*Parish – Forbes; County – Ashburnham  
Land District – Forbes; LGA – Forbes*

That part of the Crown public road which separates Lot 158A DP 750158 from Lot 159 DP 750158, as denoted by shading on diagram below.

Width to be transferred: Whole width



**Schedule 2**

Roads Authority: Forbes Shire Council  
File Ref: 15/07254:LH  
Council's Ref: Res. 375/2015

**NOTIFICATION OF CLOSING OF A ROAD**

In pursuance of the provisions of the *Roads Act 1993*, the road hereunder described is closed and the lands comprised therein cease to be public road and the rights of passage and access that previously existed in relation to the road is extinguished. Upon closing, title to the land, comprising the former public road, vests in the body specified in the Schedule hereunder.

The Hon NIALL BLAIR, MLC  
Minister for Lands and Water

**Description**

*Parishes – Bayly, Botobolar; County – Phillip  
Land District – Mudgee; LGA – Mid-Western Regional*

Road Closed: Lots 1–3 DP 1214042 subject to right of carriageway created by Deposited Plan 1214042

File No: 09/11697

**Schedule**

On closing, the land within Lots 1–3 DP 1214042 remains vested in the State of New South Wales as Crown land.

**NOTICE OF PUBLIC PURPOSE PURSUANT TO SECTION 34A (2) (b) OF THE CROWN LANDS ACT 1989**

Pursuant to section 34A (2) (b) of the *Crown Lands Act 1989*, the Crown reserve specified in Column 1 of the Schedule is to be occupied for the additional purpose specified in Column 2 of the Schedule.

The Hon NIALL BLAIR, MLC  
Minister for Lands and Water

**Schedule**

**Column 1**

Reserve No 751662  
Public Purpose: Future  
Public Requirements  
Notified: 29 June 2007  
Parish: Strathdon  
County: Cook

**Column 2**

Communication Facilities

**NOTIFICATION OF CLOSING OF A ROAD**

In pursuance of the provisions of the *Roads Act 1993*, the road hereunder described is closed and the lands comprised therein cease to be public road and the rights of passage and access that previously existed in relation to the road is extinguished. Upon closing, title to the land, comprising the former public road, vests in the body specified in the Schedule hereunder.

The Hon NIALL BLAIR, MLC  
Minister for Lands and Water

**Description**

*Parishes – Bayly, Botobolar; County – Phillip  
Land District – Mudgee; LGA – Mid-Western Regional*  
Road Closed: Lots 1–8 DP 1216306 subject to right of  
carriageway created by Deposited Plan 1216306  
File No: 09/11524

**Schedule**

On closing, the land within Lots 1–8 DP 1216306 remains  
vested in the State of New South Wales as Crown land.

**NOTIFICATION OF CLOSING OF A ROAD**

In pursuance of the provisions of the *Roads Act 1993*, the road  
hereunder described is closed and the lands comprised therein  
cease to be public road and the rights of passage and access  
that previously existed in relation to the road is extinguished.  
Upon closing, title to the land, comprising the former public  
road, vests in the body specified in the Schedule hereunder.

The Hon NIALL BLAIR, MLC  
Minister for Lands and Water

**Description**

*Parish – Coolbaggie; County – Lincoln  
Land District – Dubbo; LGA – Dubbo*  
Road Closed: Lots 1–3 DP 1215348  
File No: 12/07887

**Schedule**

On closing, the land within Lots 1 DP 1215348 remains  
vested in the State of New South Wales as Crown land.  
On closing, the land within Lots 2, 3 DP 1215348 becomes  
vested in the State of New South Wales as Crown Land.  
Council’s reference: 12/1005 MM:SB ED15/70743

**NOWRA OFFICE**

**NOTICE OF PURPOSE OTHER THAN  
THE DECLARED PURPOSE PURSUANT  
TO SECTION 34A (2) (b) OF THE  
CROWN LANDS ACT 1989**

Pursuant to section 34A (2) (b) of the *Crown Lands Act 1989*,  
the Crown reserve(s) specified in Column 2 of the Schedule  
is to be used or occupied under a relevant interest granted for  
the purpose(s) specified in Column 1 of the Schedule where  
such use or occupation is other than the declared purpose  
of the reserve.

The Hon NIALL BLAIR, MLC  
Minister for Lands and Water

**Schedule**

Column 1	Column 2
Restoration of Site	Reserve No 1011949 Public Purpose: Access and Public Requirements, Tourism Purposes and Environmental and Heritage Conservation Notified: 25 August 2006 File Reference: 16/01843

**Column 1**

**Column 2**

Reserve No 56146  
Public Purpose: Generally  
Notified: 11 May 1923  
File Reference: 16/01843  
  
Reserve No 1011268  
Public Purpose: Future  
Public Requirements  
Notified: 3 February 2006  
File Reference: 16/01843

**ORANGE OFFICE**

**NOTICE OF PURPOSE OTHER THAN  
THE DECLARED PURPOSE PURSUANT  
TO SECTION 34A (2) (b) OF THE  
CROWN LANDS ACT 1989**

Pursuant to section 34A (2) (b) of the *Crown Lands Act 1989*,  
the Crown reserve(s) specified in Column 2 of the Schedule  
is to be used or occupied under a relevant interest granted for  
the purpose(s) specified in Column 1 of the Schedule where  
such use or occupation is other than the declared purpose  
of the reserve.

The Hon NIALL BLAIR, MLC  
Minister for Lands and Water

**Schedule**

Column 1	Column 2
Shed; Grazing	Reserve No 18 Public Purpose: Access, Water Supply Notified: 22 May 1886 File Reference: 14/07584

**SYDNEY METROPOLITAN OFFICE**

**ORDER**

Authorisation of Additional Purpose under s121A

Pursuant to s121A of the *Crown Lands Act 1989*, I authorise  
by this Order, the purpose specified in Column 1 to be an  
additional purpose to the declared purpose of the reserves  
specified opposite thereto in Column 2 of the Schedule.

The Hon NIALL BLAIR, MLC  
Minister for Lands and Water

**Schedule**

Column 1	Column 2
Community Purposes	Reserve No 83727 Public Purpose: Public Recreation Notified: 16 February 1962 File Reference: 16/01174

**APPOINTMENT OF TRUST BOARD MEMBERS**

Pursuant to section 93 of the *Crown Lands Act 1989*, the  
persons whose names are specified in Column 1 of the  
Schedule hereunder are appointed, for the terms of office  
specified in that Column, as members of the trust board for the  
reserve trust specified opposite thereto in Column 2, which



has been established and appointed as trustee of the reserve referred to opposite thereto in Column 3 of the Schedule.

The Hon NIALL BLAIR, MLC  
Minister for Lands and Water

**Schedule**

<b>Column 1</b>	<b>Column 2</b>	<b>Column 3</b>
Annette Elizabeth CAM (new member)	Glenbrook Native Plant Reserve Trust	Reserve No 86305 Public Purpose: Preservation of Native Flora Notified: 9 June 1967 File Reference: MN80R288-002
For a term commencing the date of this notice and expiring 13 February 2019.		

**TAMWORTH OFFICE**

**NOTIFICATION OF CLOSING OF A ROAD**

In pursuance of the provisions of the *Roads Act 1993*, the road hereunder described is closed and the lands comprised therein cease to be public road and the rights of passage and access that previously existed in relation to the road is extinguished. Upon closing, title to the land, comprising the former public road, vests in the body specified in the Schedule hereunder.

The Hon NIALL BLAIR, MLC  
Minister for Lands and Water

**Description**

*Parish – Boggabri; County – Nandewar  
Land District – Gunnedah; LGA – Narrabri*

Road Closed: Lot 1 DP 1178558  
File No: 09/05057

**Schedule**

On closing, the land within Lot 1 DP 1178558 remains vested in the State of New South Wales as Crown land.

---

**NOTIFICATION OF CLOSING OF A ROAD**

In pursuance of the provisions of the *Roads Act 1993*, the road hereunder described is closed and the lands comprised therein cease to be public road and the rights of passage and access that previously existed in relation to the road is extinguished. Upon closing, title to the land, comprising the former public road, vests in the body specified in the Schedule hereunder.

The Hon NIALL BLAIR, MLC  
Minister for Lands and Water

**Description**

*Parish – Weetaliba; County – Nandewar  
Land District – Gunnedah; LGA – Gunnedah*

Road Closed: Lots 1–2 DP 1196103  
File No: 09/03846

**Schedule**

On closing, the land within Lots 1–2 DP 1196103 remains vested in the State of New South Wales as Crown land.

## Other Government Notices

### ASSOCIATIONS INCORPORATION ACT 2009

#### Cancellation of Incorporation Pursuant to Section 74

Take notice that the incorporation of the following associations is cancelled by this notice pursuant to section 74 of the *Associations Incorporation Act 2009*.

ARMAJUN ABORIGINAL HEALTH SERVICE INCORPORATED	INC9877144
BENVILLE RESIDENTS ASSOCIATION INCORPORATED	INC9882236
CLIMATE ACTION BLUE MOUNTAINS INCORPORATED	INC9890917
COAST DISABILITY CUSTOM SOLUTIONS INCORPORATED	INC1501367
CURRARONG MEALS ON WHEELS AND NEIGHBOURHOOD CARE ASSOCIATION INC	Y0863317
FOCUS ON HARMONY INC	INC9880864
HUNTER TOMORROW INCORPORATED	INC9893010
LIONS CLUB OF MOULAMEIN INC	Y0673421
MACARTHUR SCHOOL OF PHYSICAL CULTURE INCORPORATED	INC1400253
NORTH COAST BUSINESS ROADSHOW INCORPORATED	INC9892986
SAAA CHAPTER 40 WAGGA AND DISTRICT INCORPORATED	INC9896692
SIEMENS EMPLOYEE NR SOCIAL CLUB INCORPORATED	INC9874513
THE GEORGES RIVER ART GROUP INC	Y0615047

Cancellation is effective as at the date of gazettal.

Dated this 30th day March of 2016.

ROBYNE LUNNEY  
Delegate of the Commissioner  
NSW Fair Trading

### ASSOCIATIONS INCORPORATION ACT 2009

#### Cancellation of Registration Pursuant to Section 80

Take notice that LITHGOW INFORMATION AND NEIGHBOURHOOD CENTRE INC (Y0343938) became registered under the *Corporations Act 2001* (of the Commonwealth) as LITHGOW INFORMATION AND NEIGHBOURHOOD CENTRE LIMITED – ACN 609 727 648, a public company limited by guarantee on the twenty-second day of December 2015, and accordingly its registration under the *Associations Incorporation Act 2009* is cancelled as of that date.

Dated: 30 March 2016

ROBYNE LUNNEY  
Delegate of the Commissioner  
NSW Fair Trading

### ELECTRICITY (CONSUMER SAFETY) ACT 2004

#### Section 21

#### Prohibition Notice

I, John Tansey, Assistant Commissioner, Home Building Service, as delegate of the “Secretary” as defined in the *Electricity (Consumer Safety) Act 2004* (“the Act”):

- revoke the notice dated 17 April 2015 made pursuant to section 21 (1) of the Act and published in *NSW Government Gazette* No 32 at pages 1015 and 1016;
- pursuant to section 21 (1) of the Act prohibit the sale of the electrical article described in Part 1 of Schedule 1, from the date of publication of this notice in the *Gazette*; and
- issue this notice believing on reasonable grounds as specified in Schedule 2 that:
  - the electrical article is, by reason of its design or construction, unsafe to use; and
  - prohibiting the sale of the electrical article is warranted by reason of the risk of death or injury to any person or damage to any property arising out of the use of the electrical article.

Dated this 22nd day of March 2016

JOHN TANSEY  
Assistant Commissioner  
Home Building Service  
Nsw Fair Trading

#### Interpretation

“Secretary” is defined in section 3 of the Act to be “the Commissioner for Fair Trading, Department of Finance, Services and Innovation”.

The object of this Prohibition Notice is to prohibit flexible heating pads described in Part 1 of Schedule 1 but not the models of flexible heating pads specified in Part 2 of Schedule 1.

#### Schedule 1

##### Part 1 – Prohibited electrical articles

A flexible heating pad (also known as an electric hot water bottle or electric hot pack) incorporating a bladder containing a liquid and internal electrical components that are used in heating the internal liquid, other than heating pads of the models specified in Part 2 of Schedule 1.

##### Part 2 – Electrical articles excluded from the class of prohibited electrical articles specified in Part 1 of Schedule 1

The following class of flexible heating pads are not included in the class of electrical articles prohibited by the Prohibition Notice:

Model Number	Electrical safety approval number	Description	Brand
200	GMA-102077-EA	Electric hot pack	Skyla
201	GMA-102077-EA	Back Warmer	Skyla

Model Number	Electrical safety approval number	Description	Brand
202	GMA-102077-EA	Foot warmer	Skyla
A0007	GMA-102077-EA	Electric hot pack	Hotpod

**Schedule 2**

The flexible heating pad also known as an electrical hot water bottle or electric heat pack, is unsafe to use because of its design, construction or manufacture, which can result in the flexible heating pad potentially causing an electrical shock while in use.

The flexible heating pad design is emerging technology and no relevant standard totally captures its design and use. The electrical hot water bottle does not comply with the relevant standard of essential safety requirements of Australian/New Zealand Standard AS/NZS 3820. The flexible heating pad is a declared article under the definition of ‘Flexible Heating pad’.

The flexible heating pad is designed to be connected to power to heat up the liquids contained within the bladder. However the articles’ present design allows it to be used while it is connected to the power supply.

When examined by NSW Fair Trading the flexible heating pad was found to have several serious safety concerns. These serious concerns were identified as:

1. The use of electrodes as cause of heating the internal liquid.
  - a. Exposed electrodes heat the internal liquid which can conduct an electric current from the electrodes to a user via indirect contact through the outer bladder.
2. Can be charged whilst in use by consumers.
  - a. Currently the design of flexible heating pads allows the use of the pad while it is being charged, increasing the risk of electric shock.
3. Construction/design/material – in particular the construction of the bladder.
  - a. This bladder is all that insulates a user from the electrical components. If the integrity of the bladder is compromised it may result in an electric shock. Serious concerns are raised as to the integrity of the bladder against puncture, splitting or over-pressure caused by internal electrical fault, degradation or external forces,
4. Child appealing designs.
  - a. NSW Fair Trading has observed several flexible heating pads specifically marketed for children. These designs have been in the form of animal characters. These designs are inviting children to use, what is currently, an unsafe article. The standard prohibits an enclosure that is shaped or decorated like a toy.

The question of the compliance of this type of flexible heating pad was presented to the NSW Fair Trading Electrical Equipment Safety Advisory Committee (EESAC) constituted under clause 31 of the *Electricity (Consumer Safety) Regulation 2006*. On Friday 8 November 2013 EESAC agreed that the flexible heating pad did not comply with the Standard.

A certificate of approval had been issued in error and has since been cancelled.

EESAC agreed that clause 22.33 of the Standard prohibits the design of the flexible heating pad and agreed that electrodes as referenced in the Standard should not be used to heat liquids in this manner. EESAC recommended that improved testing is required to verify the safety of the flexible heating pad as the current Standard is not sufficient.

EESAC agreed that the safety risk could be reduced if the flexible heating pad was charged through the use of a docking station or a similar way. This would prevent the misuse of the flexible heating pad when connected to an electrical supply.

Compliance of the flexible heating pad was also questioned at the February 2014 meeting of the EL-002 committee, the Australian/New Zealand standards committee that administers the Standard. The EL-002 committee also confirmed that the flexible heating pad was non-compliant.

Recent NSW Fair Trading surveys of the marketplace and online sales have established the continued sale of several variants of non-compliant flexible heating pads. These sales are occurring primarily at pharmaceutical stores and there have been increased sales on online auction sites. Even more concerning is the recent discovery of imported models which appear to be inferior to those models located in stores.

NSW Fair Trading continues to hold serious concerns regarding flexible heating pads. NSW Fair Trading is concerned that the colder months will result in further sales and use of the flexible heating pad and in turn increase the risk of injury to people using the product.

**HEALTH ADMINISTRATION ACT 1982  
LAND ACQUISITION (JUST TERMS  
COMPENSATION) ACT 1991**

Notice of Acquisition of Land by Compulsory Process  
for the Purposes of the Health Administration Act 1982

Pursuant to section 10 of the *Health Administration Act 1982* and section 19 (1) of the *Land Acquisition (Just Terms Compensation) Act 1991*, the Health Administration Corporation by its delegate declares, with the approval of the Governor, that the land described in the Schedule below is by this notice acquired by compulsory process for the purposes of the *Health Administration Act 1982*.

Signed at Sydney this 29th day of March 2016

SAMUEL SANGSTER  
Chief Executive  
Health Infrastructure  
a duly authorised delegate of the Health Administration Corporation

**Schedule  
Land**

All that piece or parcel of land situated at Westmead in the Parramatta Local Government Area, Parish of St John, County of Cumberland comprising Lot 4 in Deposited Plan 1077852, be acquired by the Health Administration Corporation but excluding the easement for sewerage purposes 6.095 wide Notification in Gazette 29.08.1958 Folio 2597 and 5.9.1958 Folio 2668 affecting the part shown in DP 839109 (DP 447721)

**PESTICIDES REGULATION 2009**

TAFE NSW – New England Institute  
Pesticide Use Notification Plan

TAFE NSW – New England Institute’s (TNE) Pesticide Use Notification Plan has been prepared in accordance with the requirements of the NSW *Pesticides Regulation 2009*. The aim of this Plan is to meet the community’s general right to know about pesticide applications made in public places under the ownership, control or management of TAFE NSW.

TNE ensures that pesticides are applied in public places in a safe and responsible manner that minimises harm to the community and the environment. Members of the public and contractors can access the plan via our TAFE New England website at [http://www.tne.edu.au/Essential\\_Info.aspx](http://www.tne.edu.au/Essential_Info.aspx).

---

**POISONS AND THERAPEUTIC GOODS  
REGULATION 2008**

ORDER

Withdrawal of Drug Authority

In accordance with the provisions of clause 175 (1) of the *Poisons and Therapeutic Goods Regulation 2008* an Order has been made on Dr Ian Morris DE SAXE, (MED0001137366), of Haymarket NSW 2000, prohibiting him until further notice, as a medical practitioner from supplying or having possession of drugs of addiction as authorised by clause 101 of the Regulation and issuing a prescription for a drug of addiction as authorised by clause 77 of the Regulation.

This order is to take effect on and from 29 March 2016.

Dated at Sydney, 24 March 2016.

Dr MARY FOLEY  
Secretary  
NSW Health

---

**WORK HEALTH AND SAFETY ACT 2011**

Notice of Variation to Approved Codes of Practice

Notice is given under section 274 (1) of the *Work Health and Safety Act 2011* that the following approved Codes of Practice are varied:

1. Managing the risk of falls at workplaces
2. Labelling of workplace hazardous chemicals
3. Managing noise and preventing hearing loss at work

The variations commence on the date on which this notice is published in the *New South Wales Government Gazette*.

Date: 10 March 2016

VICTOR DOMINELLO, MP  
Minister for Innovation and Better Regulation

---

**CRIMES (ADMINISTRATION OF SENTENCES) ACT 1999**

DAVID HURLEY, Governor

I, General The Honourable David Hurley AC DSC (Ret'd), Governor of the State of New South Wales, with the advice of the Executive Council, and pursuant to section 236L (3) of the *Crimes (Administration of Sentences) Act 1999*, do, by this Proclamation, vary the proclamation of the Nunyara Community Offender Support Program Centre published in the *Government Gazette* on 11 September 2009; and in variation thereof, I declare the Nunyara Community Offender Support Program Centre to be the area comprised within the boundaries hereunder (together with all buildings or premises which are now or may hereafter be erected thereon) viz.:

All that piece or parcel of land situate in the local government area of Randwick, Parish of Botany and County of Cumberland, being part of lot 133 Deposited Plan 1142190, shown by the shading on Plan Catalogue No 57380 in the Plan Room of the NSW Department of Finance, Services & Innovation, reproduced hereunder and having an area of 0.60 hectares or thereabouts.

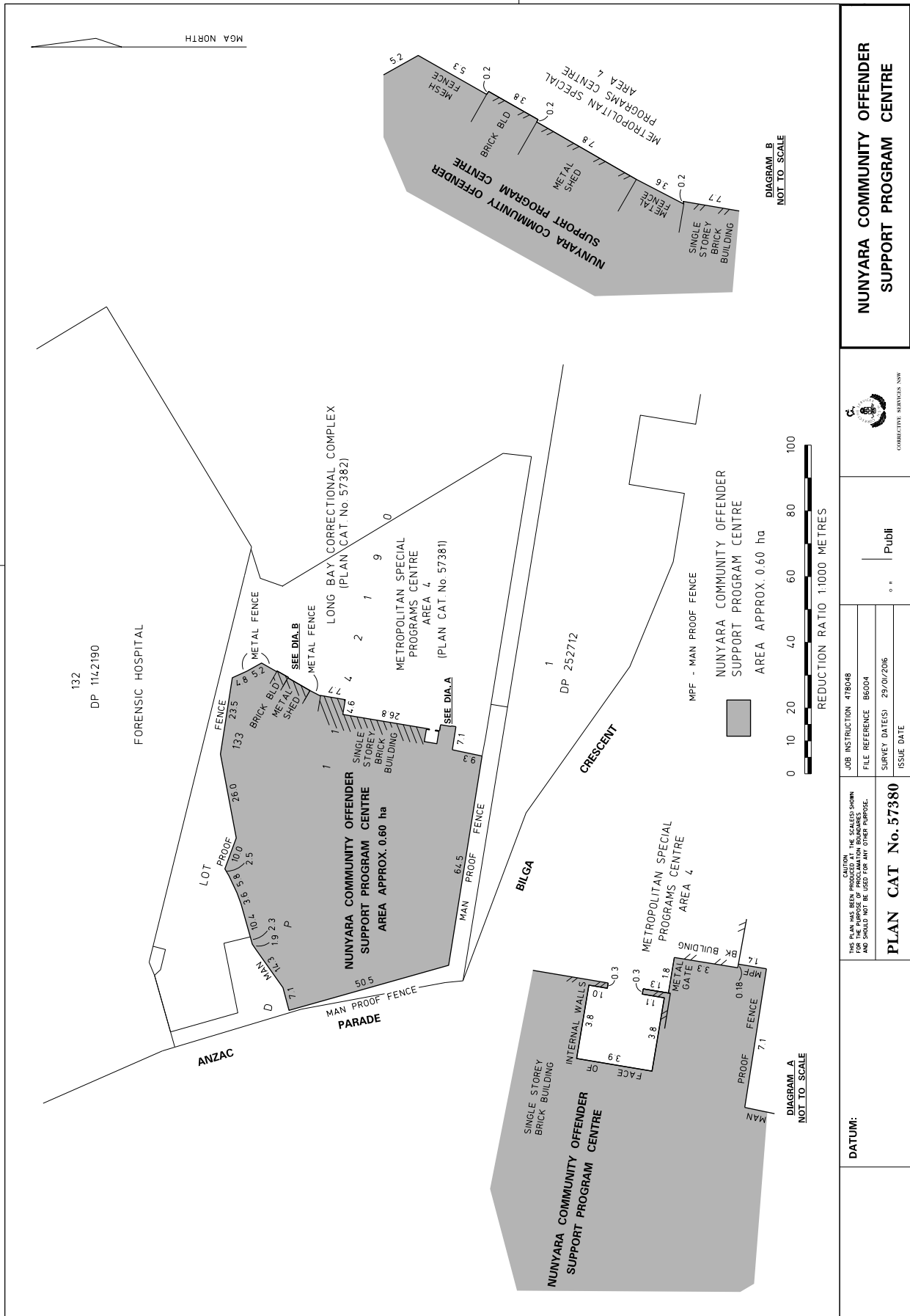
This proclamation is to take effect on and from the date of publication in the *NSW Government Gazette*.

Signed and sealed at Sydney, this 23rd day of March 2016.

By His Excellency's Command.

DAVID ELLIOTT, MP  
Minister for Corrections

GOD SAVE THE QUEEN!



**NUNYARA COMMUNITY OFFENDER SUPPORT PROGRAM CENTRE**



Publi

PLAN CAT No. 57380

**DATUM:**

**CAUTION**  
THIS PLAN HAS BEEN PRODUCED AT THE SCALES SHOWN AND SHOULD NOT BE USED FOR ANY OTHER PURPOSE.

JOB INSTRUCTION: 478048  
FILE REFERENCE: B6004  
SURVEY DATE(S): 29/01/2006  
ISSUE DATE:

CROWN IN RIGHT OF NSW THROUGH THE DEPT. OF FINANCE, SERVICES, & INNOVATION 2005



**CRIMES (ADMINISTRATION OF SENTENCES) ACT 1999**

DAVID HURLEY, Governor

I, General The Honourable David Hurley AC DSC (Ret'd), Governor of the State of New South Wales, with the advice of the Executive Council, and pursuant to section 225 (4) of the *Crimes (Administration of Sentences) Act 1999*, do, by this Proclamation, vary the proclamation of the Metropolitan Special Programs Centre published in the *Government Gazette* on 19 October 2001 and varied on 31 October 2008; and in variation thereof, I declare the Metropolitan Special Programs Centre Areas 1, 2, 3 and 4 to be the area comprised within the boundaries hereunder (together with all buildings or premises which are now or may hereafter be erected thereon) viz.:

1. All that piece or parcel of land situate in the local government area of Randwick, Parish of Botany and County of Cumberland, being part of lot 133 Deposited Plan 1142190, shown by the shading on Plan Catalogue No 57381 in the Plan Room of the NSW Department of Finance, Services & Innovation, reproduced hereunder and having an area of 7.14 hectares or thereabouts; and
2. All that piece or parcel of land known situate in the local government area of Randwick, Parish of Botany and County of Cumberland, being part of lot 133 Deposited Plan 1142190, shown by the shading on Plan Catalogue No 57383 in the Plan Room of the NSW Department of Finance, Services & Innovation, reproduced hereunder and having an area of 0.63 hectares or thereabouts.

This proclamation is to take effect on and from the date of publication in the *NSW Government Gazette*.

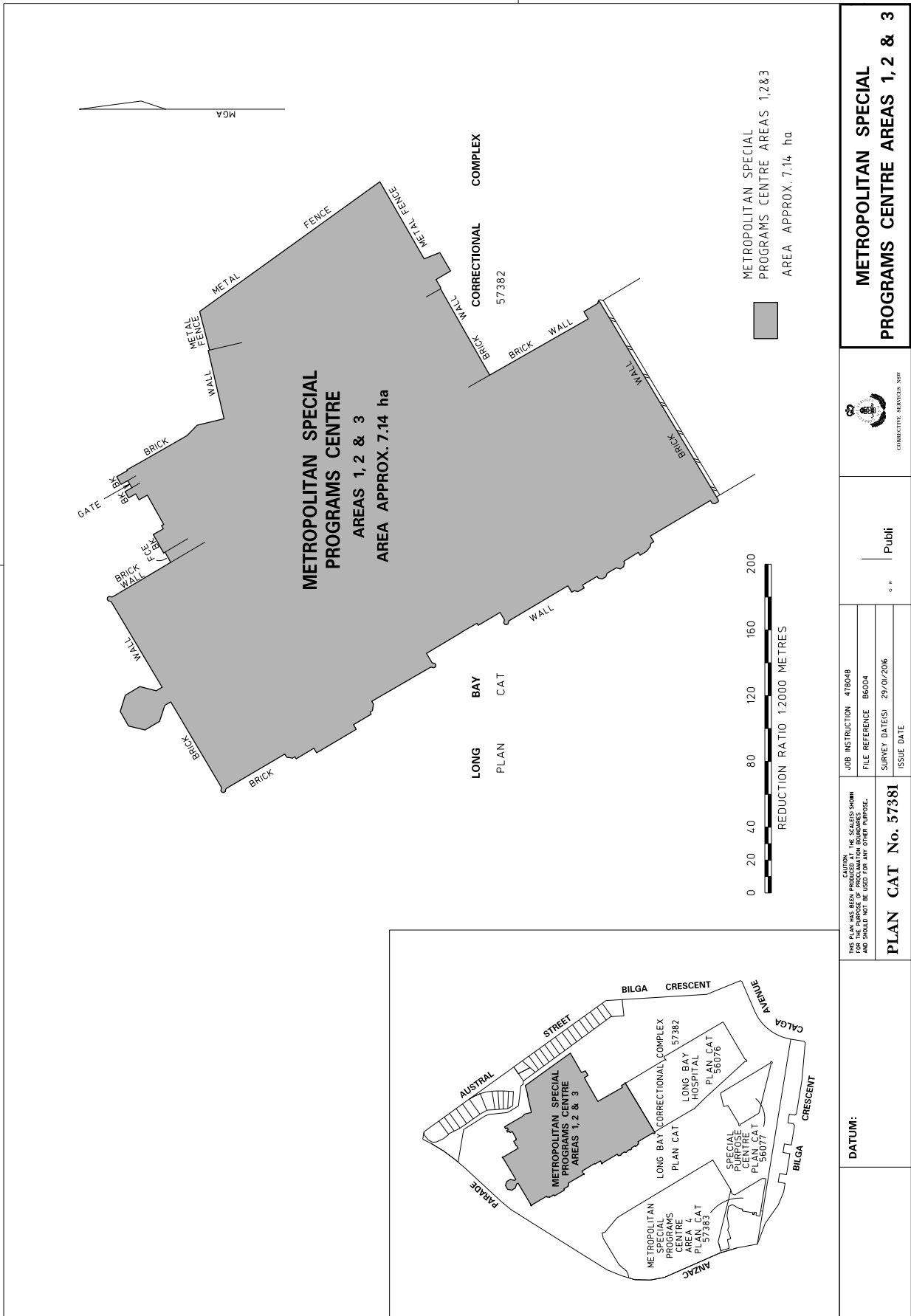
Signed and sealed at Sydney, this 23rd day of March 2016.

By His Excellency's Command.

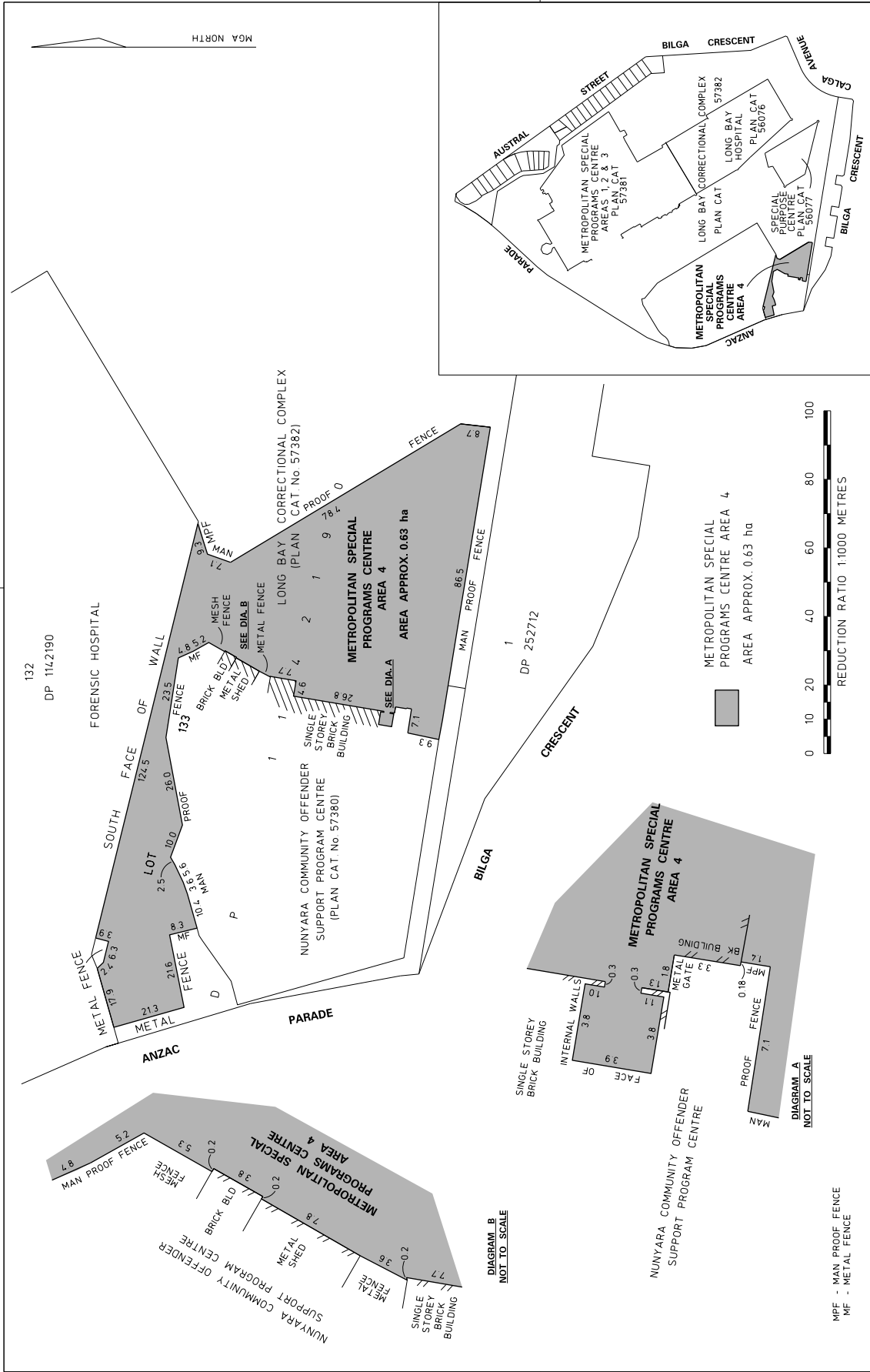
DAVID ELLIOTT, MP  
Minister for Corrections

GOD SAVE THE QUEEN!





<b>METROPOLITAN SPECIAL PROGRAMS CENTRE AREAS 1, 2 &amp; 3</b>	
<b>PLAN CAT No. 57381</b>	
<p><small>CAUTION</small> THIS PLAN HAS BEEN PRODUCED AT THE SCALES SHOWN AND SHOULD NOT BE USED FOR ANY OTHER PURPOSE.</p>	<p>JOB INSTRUCTION: 478048 FILE REFERENCE: B6004 SURVEY DATE(S): 29/01/2016 ISSUE DATE: 08</p>
<p><b>METROPOLITAN SPECIAL PROGRAMS CENTRE AREAS 1, 2 &amp; 3</b></p> <p>AREA APPROX. 7.14 ha</p>	
<p><b>DATUM:</b></p>	
<p><small>CROWN IN RIGHT OF NSW THROUGH THE DEPT. OF FINANCE SERVICES, &amp; INNOVATION 2015</small></p>	



**METROPOLITAN SPECIAL PROGRAMS CENTRE AREA 4**



CONJECTIVE NUMBER: NSW

JOB INSTRUCTION	478048
FILE REFERENCE	B6004
SURVEY DATES	29/01/2016
ISSUE DATE	0 *

**PLAN CAT No. 57383**

**DATUM:**

CROWN IN RIGHT OF NSW THROUGH THE DEPT. OF FINANCE, SERVICES, & INNOVATION 2015

CAUTION  
THIS PLAN HAS BEEN PRODUCED AT THE SCALES SHOWN AND SHOULD NOT BE USED FOR ANY OTHER PURPOSE.

**CRIMES (ADMINISTRATION OF SENTENCES) ACT 1999**

DAVID HURLEY, Governor

I, General The Honourable David Hurley AC DSC (Ret'd), Governor of the State of New South Wales, with the advice of the Executive Council, and pursuant to section 224 (3) of the *Crimes (Administration of Sentences) Act 1999*, do, by this Proclamation, vary the proclamation of the Long Bay Correctional Complex published in the *Government Gazette* on 27 June 1997 and re-declared in identical terms on 17 October 2001 and varied on 31 October 2008; and in variation thereof, I declare the Long Bay Correctional Complex to be the area comprised within the boundaries hereunder (together with all buildings or premises which are now or may hereafter be erected thereon) viz.:

All that piece or parcel of land situate in the local government area of Randwick, Parish of Botany and County of Cumberland, being part of lot 133 Deposited Plan 1142190, shown by the shading on Plan Catalogue No 57382 in the Plan Room of the NSW Department of Finance, Services & Innovation, reproduced hereunder and having an area of 32.23 hectares or thereabouts.

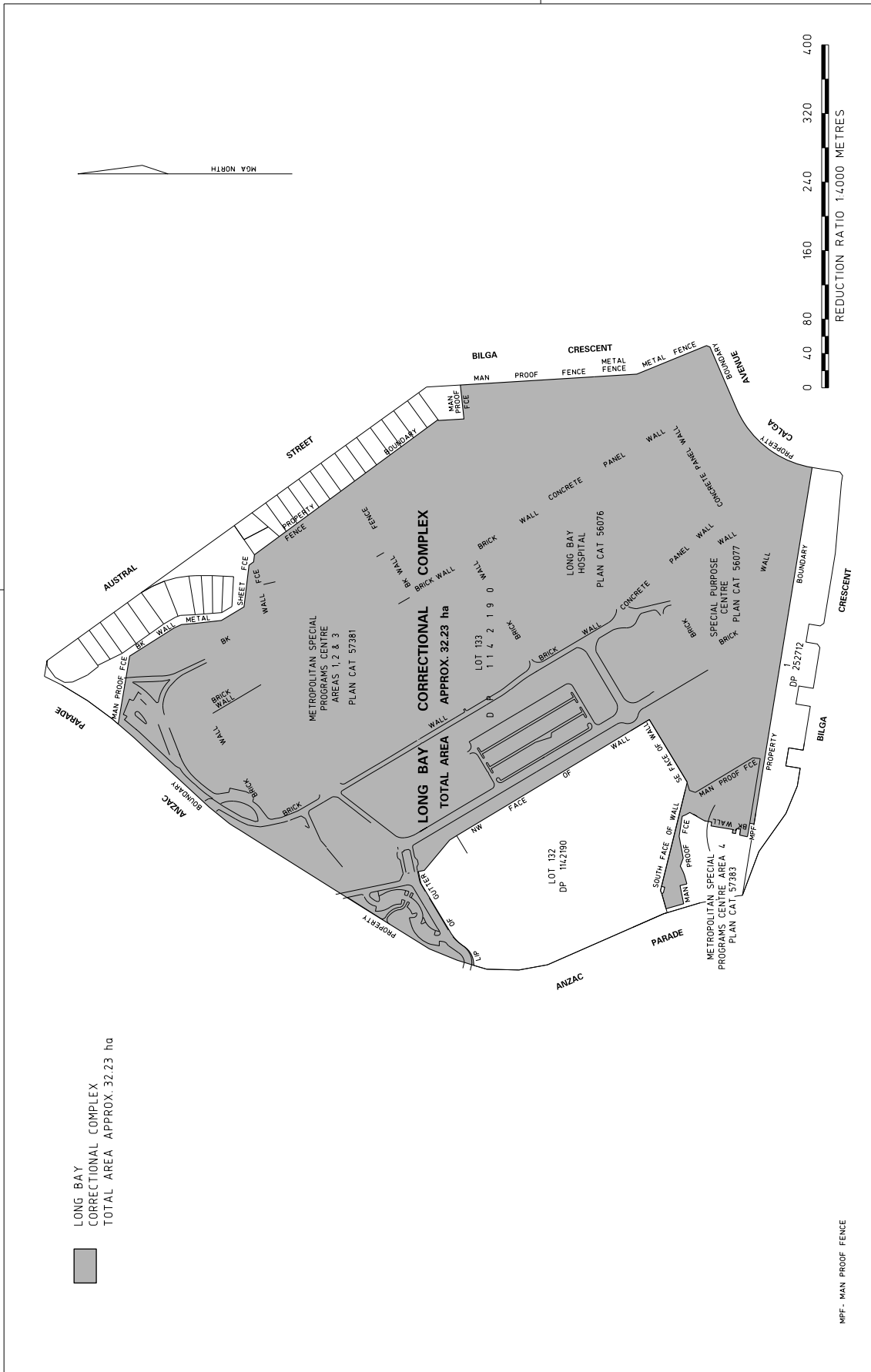
This proclamation is to take effect on and from the date of publication in the *NSW Government Gazette*.

Signed and sealed at Sydney, this 23rd day of March 2016.

By His Excellency's Command.

DAVID ELLIOTT, MP  
Minister for Corrections

GOD SAVE THE QUEEN!



LONG BAY  
CORRECTIONAL COMPLEX  
TOTAL AREA APPROX. 32.23 ha



MPF - MAN PROOF FENCE

<p><b>LONG BAY CORRECTIONAL COMPLEX</b></p>			<p>Publi</p>
<p><b>DATUM:</b></p>		<p>CAUTION THIS PLAN HAS BEEN PRODUCED AT THE SCALES SHOWN AND SHOULD NOT BE USED FOR ANY OTHER PURPOSE.</p>	<p>JOB INSTRUCTION 478048 FILE REFERENCE B6004 SURVEY DATES: 29/01/2016</p>

CROWN IN RIGHT OF NSW THROUGH THE DEPT. OF FINANCE, SERVICES, & INNOVATION 2015

# COUNCIL NOTICES

## BEGA VALLEY SHIRE COUNCIL

### ROADS ACT 1993

#### Naming of Roads

Notice is hereby given that Bega Valley Shire Council, pursuant to section 162 of the *Roads Act 1993*, has officially named the roads as shown hereunder:

Road Name	Locality
Albert Street	Bega
Alexander Drive	Bermagui
Anchorage Place	Bermagui
Anderson Street	Bega
Angle Street	Bega
Applegum Close	Bega
Auckland Street	Bega
Auckland Street	Candelo
Avernus Street	Cobargo
Ayres Place	Bega
Baker Street	Bega
Ballima Court	Bega
Bank Street	Cobargo
Barlows Road	Cobargo
Barrabaroo Road	Cobargo
Barrack Street	Bega
Barragoot Lane	Bermagui
Barragoot Street	Bermagui
Beare Street	Bermagui
Bega Street	Bega
Bega Street	Cobargo
Bega Street	Candelo
Belmore Street	Bega
Bent Street	Bermagui
Billaroy Road	Cobargo
Bishops Lane	Bega
Black Marlin Drive	Bermagui
Blackbutt Drive	Cobargo
Bleakley Street	Bermagui
Blomfield Avenue	Bega
Bodalla Road	Bega
Boundary Road	Bega

Road Name	Locality
Box Close	Bega
Bredbatoura Road	Cobargo
Bridge Street	Bega
Bridle Place	Bega
Brittan Place	Bega
Brogo Street	Bega
Broulee Street	Bega
Bunga Street	Bermagui
Bunyarra Drive	Bega
Burgess Place	Bega
Callow Place	Bermagui
Candelo Bega Road	Candelo, Kameruka, Buckajo, Black Range
Candelo Street	Candelo
Candelo Wolumla Road	From Candelo to Wolumla
Canning Street	Bega
Carnago Street	Bermagui
Carp Street	Bega
Charlotte Street	Bega
Charlotte Street	Cobargo
Church Street	Bega
Clark Lane	Bega
Cobargo Bermagui Road	From Cobargo to Bermagui
Cobargo Street	Cobargo
Cobargo Tip Road	Cobargo
Cole Salways Road	Cobargo
Combene Lane	Bermagui
Corunna Street	Bermagui
Cowderoy Street	Cobargo
Cross Street	Bega
Dandar Road	Bega
Deborah Crescent	Bega
Denison Close	Bega
Dickinson Avenue	Bermagui
Douglas Street	Bega
Dowling Street	Bega
Drain Street	Bega

<b>Road Name</b>	<b>Locality</b>	<b>Road Name</b>	<b>Locality</b>
Dromedary Court	Bermagui	High Street	Bega
East Street	Bega	High Street	Cobargo
Eden Street	Bega	Hill Street	Bega
Eden Street	Candelo	Hill Street	Bermagui
Elbe Street	Bega	Hillview Street	Cobargo
Elton Street	Candelo	Hood Street	Candelo
Fairview Street	Bega	Howard Avenue	Bega
Fairway Court	Bermagui	Hoyer Street	Cobargo
Faith Lane	Candelo	Jasper Street	Bega
Finucanes Lane	Bega	Jauncey Lane	Bega
Forbes Street	Candelo	Jerimbut Street	Bermagui
Game Crescent	Bega	Jersey Place	Cobargo
George Lane	Bermagui	John Street	Bega
George Street	Bermagui	Kameruka Street	Candelo
Georgia Lane	Candelo	Keating Drive	Bermagui
Gillespie Street	Cobargo	Kemps Lane	Candelo, Kameruka
Ginn Street	Bermagui	Kerrisons Lane	Bega
Gipps Street	Bega	Kielpa Place	Bega
Girraween Crescent	Bega	Kingstons Lane	Candelo
Glebe Avenue	Bega	Kirkland Avenue	Bega
Glen Mia Drive	Bega	Kirkland Crescent	Bega
Glisson Watson Road	Cobargo	Koerber Street	Bermagui
Goanna Road	Cobargo	Koma Circuit	Bega
Goldberg Place	Bega	Koolgarra Drive	Bega
Golf Road	Bermagui	Koorringal Place	Bega
Gordon Street	Bega	Lagoon Street	Bega
Gordon Street	Candelo	Lakeview Court	Bermagui
Gowing Avenue	Bega	Lamont Street	Bermagui
Gowing Lane	Bega	Laws Drive	Bega
Greenmount Road	Candelo	Lindo Street	Bermagui
Gregory Way	Bega	Little Bega Street	Bega
Guboo Place	Bermagui	Little Careys Trail	Candelo
Harry Scanes Avenue	Bega	Little Church Street	Bega
Hart Crescent	Bega	Loftus Street	Bega
Hart Street	Bermagui	Lynjohn Drive	Bega
Hay Street	Bermagui	Maher Street	Bega
Healey Street	Bega	Manning Street	Bega
Heath Street	Bega	Max Slater Drive	Bega
Henry Street	Bermagui	Mckee Drive	Bega

<b>Road Name</b>	<b>Locality</b>	<b>Road Name</b>	<b>Locality</b>
McPauls Road	Candelo, South Wolumla	Power Street	Candelo
Mecklenberg Street	Bega	Prospect Street	Bega
Meringo Street	Bega	Queen Street	Candelo
Mill Street	Bermagui	Ravenswood Street	Bega
Millowine Lane	Bega	Rawlinson Street	Bega
Minyama Parade	Bega	Redgum Close	Bega
Moorhead Street	Bermagui	Ridge Street	Bega
Moss Lane	Cobargo	Rose Street	Bega
Mountview Close	Bega	Sattler Street	Bega
Mumbulla Street	Bermagui	Scenic Drive	Bermagui
Murrabrine Lane	Cobargo	Seaview Court	Bermagui
Murrah Street	Bermagui	Sharpe Street	Candelo
Murunna Street	Bermagui	Sheehans Road	Candelo
Mynora Lane	Cobargo	Sherwin Lane	Bermagui
Myrtle Mountain Road	Candelo, Myrtle Mountain, Wyndham	Sherwood Road	Bermagui
Narira Park Lane	Cobargo	Short Street	Candelo
Narira Street	Bermagui	Sinclair Street	Bermagui
Narira Street	Cobargo	Slaters Lane	Candelo
Narrawa Place	Bega	South River Road	Bermagui
Nelson Street	Bega	South Tilba Road	Bermagui
Newtown Road	Bega	Spindler Street	Bega
Norman Avenue	Bega	Stevenson Street	Bega
North Street	Bermagui	Steves Lane	Cobargo
Ocean View Drive	Bermagui	Stringy Park Close	Bega
Panbula Street	Candelo	Strudwicks Road	Bermagui
Paraboon Drive	Bermagui	Swan Street	Bega
Parbery Avenue	Bermagui	Taronga Crescent	Bega
Parbery Crescent	Bega	Tetts Road	Cobargo
Park Lane	Bega	Thawa Close	Bega
Park Street	Bega	Thornhill Road	Bega
Park Street	Cobargo	Tillabudgery Court	Bermagui
Parker Street	Bega	Togo Street	Candelo
Parrabel Street	Bega	Towridgee Lane	Candelo, Toothdale
Peden Street	Bega	Tuross Lane	Bermagui
Pike Lane	Candelo	Tuross Street	Bermagui
Pine Drive	Bermagui	Tyrrells Road	Cobargo
Pitt Street	Bermagui	Union Street	Bega
Polding Street	Candelo	Union Street	Candelo
		Upper Street	Bega



Road Name	Locality
Valley Street	Bega
Victoria Street	Bega
Village Street	Cobargo
Walker Street	Bega
Wallace Street	Bega
Wallaga Street	Bermagui
Wapengo Street	Bermagui
Watson Street	Bega
Wattle Place	Bega
Wattle Street	Bermagui
Weerona Court	Bega
Welsh Street	Bermagui
West Street	Bega
West Street	Bermagui
Wheatley Lane	Candelo
Wileys Lane	Candelo
William Street	Candelo
Willow Court	Bega
Wills Street	Bermagui
Young Street	Bermagui
Yuin Place	Bega
Zingel Place	Bega

LEANNE BARNES, General Manager, Bega Valley Shire Council, P O Box 492, Bega NSW 2550. [8484]

**BEGA VALLEY SHIRE COUNCIL**

ROADS ACT 1993

Naming of Roads

Notice is hereby given that Bega Valley Shire Council, pursuant to section 162 of the *Roads Act 1993*, has officially named the road as shown hereunder:

Name	Locality
BOWERBIRD PLACE	Eden

**Description**  
Bowerbird Place is located off the Princes Highway in Eden.

LEANNE BARNES, General Manager, Bega Valley Shire Council, PO Box 492, Bega NSW 2550  
GNB Ref: 0065 [8485]

**DUBBO CITY COUNCIL**

ROADS ACT 1993

Naming of Roads

Notice is hereby given that Dubbo City Council, pursuant to section 162 of the *Roads Act 1993*, has officially named the road(s) as shown hereunder:

Name	Locality
DHUBU DRIVE	Dubbo
DHAL PLACE	Dubbo
DARRAMBAL CIRCUIT	Dubbo
YABANG PLACE	Dubbo
YILAWURA WAY	Dubbo

**Description**  
Private roads at Charles Sturt University Dubbo Campus.  
MARK RILEY, General Manager, Dubbo City Council,  
PO Box 81, Dubbo 2830  
GNB Ref: 0074 [8486]

**GUNNEDAH SHIRE COUNCIL**

ROADS ACT 1993

Naming of Roads

Notice is hereby given that Gunnedah Shire Council, pursuant to section 162 of the *Roads Act 1993*, has officially named the road(s) as shown hereunder:

Name	Locality
FAVELL STREET	GUNNEDAH

**Description**

The abovementioned road, created as part of the subdivision of Lot 1 DP 1106290 and Lot 14 DP 826656, 27A Kamilaroi Road, Gunnedah, NSW, is a two way residential street, oriented north/ south off the south of existing Kamilaroi Road.

No objections were received during the 28 day exhibition period.

ERIC GROTH, General Manager, Gunnedah Shire Council, PO Box 63, Gunnedah 2380  
GNB Ref: 0073 [8487]

**GUYRA SHIRE COUNCIL**

ROADS ACT 1993

Section 10

Dedication of Land as a Public Road

Notice is hereby given that in accordance with section 10 of the *Roads Act 1993*, the land described in the Schedule below is dedicated as a Public Road.

PETER STEWART, General Manager, Guyra Shire Council, Bradley Street, Guyra NSW 2365.

**Schedule**

*Parish – Kangaroo; County – Clarke; LGA – Guyra  
Locality – Wongwibinda*

Lot 1 in DP 1172056 (Wongwibinda Road) [8488]

**HORNSBY SHIRE COUNCIL**

**PESTICIDE REGULATION 2009**

Notice of Adoption of a Pesticide Use Notification Plan

Hornsby Shire Council on 9 March 2016 adopted a Pesticide Use Notification Plan. The Plan was prepared in accordance with the guidelines under the NSW *Pesticide Regulation 2009*.

The Plan outlines how Hornsby Shire Council will notify the community of pesticide applications it makes to public places under its ownership, control and management.

A copy of the adopted Plan can be viewed on Council's website at [hornsby.nsw.gov.au/council/about-council/corporate-documents-and-reports](http://hornsby.nsw.gov.au/council/about-council/corporate-documents-and-reports) and at Council's Administration Building located at 296 Peats Ferry Road, Hornsby. [8489]

**MAITLAND CITY COUNCIL**

**LOCAL GOVERNMENT ACT 1993**

**LAND ACQUISITION (JUST TERMS COMPENSATION) ACT 1991**

Notice of Compulsory Acquisition of Land

Maitland City Council declares with the approval of His Excellency the Governor that the lands described in the Schedule below, excluding any mines or deposits of minerals in the land, are acquired by compulsory process in accordance with the provisions of the *Land Acquisition (Just Terms Compensation) Act 1991* for public recreation.

Dated at Maitland this 29th day of March 2016

DAVID EVANS, General Manager

**Schedule**

Lot 7006 DP 1126284

Lot 7007 DP 1126284 [8490]

**NAMBUCCA SHIRE COUNCIL**

**LOCAL GOVERNMENT ACT 1993**

Extension of Sewer Main – South Nambucca Heads

Notice is hereby given in accordance with section 553 (b) of the *Local Government Act 1993*, as amended, that a sewer main of the Council is to be extended to service the lands described in the accompanying schedule.

The owners of all land within the prescribed distance of 75 metres of the South Nambucca Heads sewer main will be liable for a sewerage special charge in accordance with section 552 (3) of the *Local Government Act 1993* and an annual sewerage service charge in accordance with section 501 (1) of the *Local Government Act 1993*, from the expiration of sixty (60) days after the publication of this notice.

Once connected to the South Nambucca Heads sewer main, subject properties, where applicable, will be subject to a sewer usage charge in accordance with section 502 of the *Local Government Act 1993*.

The owners of all land outside the prescribed distance of 75 metres of the South Nambucca Heads sewer main will be liable for a sewerage special charge in accordance with section 552 (3) of the *Local Government Act 1993* and

an annual sewerage service charge in accordance with section 501 (1) of the *Local Government Act 1993*, and a sewer usage charge, where applicable, in accordance with section 502 of the *Local Government Act 1993*, as from the date of connection to the South Nambucca Heads sewer main.

MICHAEL COULTER, General Manager, Nambucca Shire Council, 44 Princess Street, Nambucca NSW 2447

**Schedule**

Lot 1 DP 1100313, 6166 Pacific Highway, Nambucca Heads

Lot 13 DP 129437 & Lot 14 DP 129437, 6154 Pacific Highway, Nambucca Heads

Lot 3 DP 400863, 6146 Pacific Highway, Nambucca Heads

Lot 5 DP 409506, 6142 Pacific Highway, Nambucca Heads

Lot 6 DP 414134, 6140 Pacific Highway, Nambucca Heads

Lot 7 DP 521269, 6138 Pacific Highway, Nambucca Heads

Lot 3 DP 749153, 6040 Pacific Highway, Nambucca Heads

Lot 72 DP 561932, 6038 Pacific Highway, Nambucca Heads

Lot 12 DP 1017408, 6012 Pacific Highway, Nambucca Heads

Lot 11 DP 1017408, 6004 Pacific Highway, Nambucca Heads

Lot 2 DP 514920, 5988 Pacific Highway, Nambucca Heads

Lot 2 DP 749152, 5982 Pacific Highway, Nambucca Heads

Lot 41 DP 590556, 5952 Pacific Highway, Nambucca Heads

Lot 9 DP 749152, 5971 Pacific Highway, Nambucca Heads

[8491]

**PORT MACQUARIE-HASTINGS COUNCIL**

**LOCAL GOVERNMENT ACT 1993**

**Section 553**

Waste Water Service Extensions

Notice is hereby given pursuant to section 553 of the *Local Government Act 1993*, that Council's Sewer mains have been extended to service the land described hereunder.

Lots 1, 2, 3, 4, 5, 6 & 15 DP 1191079 – Solomon Drive Lake Cathie.

Lots 7, 8, 9, 10, 11, 12, 13, 14, 17, 18, 19, 20, 21, 22, 23, 24 & 25 DP 1191079 – Kara Close Lake Cathie

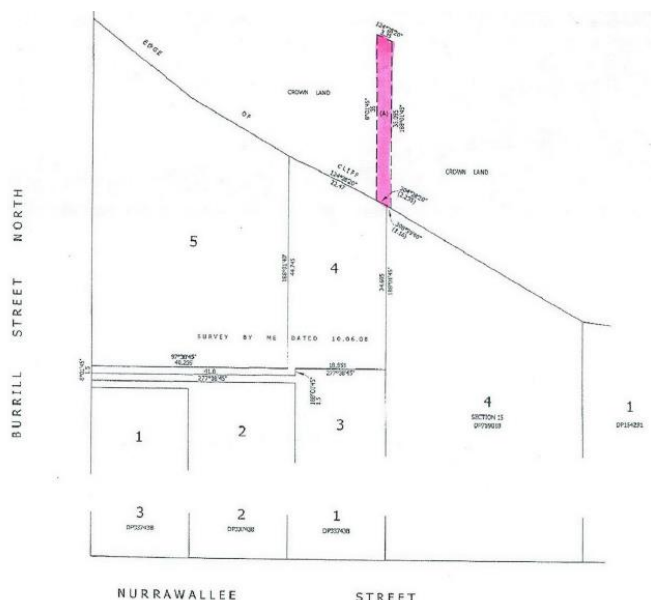
Lots 16, 26, 27, 28, 29 & 30 DP 1191079 – Celtic Court Lake Cathie

Lots 1 & 2 DP 210076 & Lot 31 DP 1192366 – Beechwood Road Yippen Creek.

Land that is not connected thereto shall become rateable for waste water availability charges after (60) days from the date of this notice, or from the date upon which the land is connected to Council's service, whichever is the earlier.

C SWIFT-McNAIR, Acting General Manager, Port Macquarie-Hastings Council, PO Box 84, Port Macquarie NSW 2444. [8492]





[8494]

**WAGGA WAGGA CITY COUNCIL**

**ROADS ACT 1993**

**Naming of Roads**

Notice is hereby given that Wagga Wagga City Council, pursuant to section 162 of the *Roads Act 1993*, has officially named the road(s) as shown hereunder:

<b>Name</b>	<b>Locality</b>
YATHONG STREET	Wagga Wagga

**Description**

The section of road to be renamed is the southern section of Lewis Drive that runs between Lots 18 and 19 in DP 13345 and has been disconnected by the redevelopment of the Hospital

<b>Name</b>	<b>Locality</b>
STAPYLTON PLACE	Eunanoreenya

**Description**

The road runs in a north south direction on the southern side of Oura Road between Lot 3 DP 877763 on the eastern side and Lot 1 DP 738400 and Lot 4 DP 1004237 on the western side

<b>Name</b>	<b>Locality</b>
KERFOOT ROAD	Currawarna

**Description**

The road to be renamed is on the southern side of Old Narrandera Road west of the village of Currawarna. Lot 97 DP 750841 bounds the road to the north and Lot 96 DP 750841 bounds the road to the south

ALAN ELDRIDGE, General Manager, Wagga Wagga City Council, PO Box 20, Wagga Wagga 2650  
GNB Ref: 0068

[8495]

**ALBURY CITY COUNCIL**  
LOCAL GOVERNMENT ACT 1993  
Section 713

Sale of Land for Overdue Rates and Charges

Notice is hereby given to the persons named hereunder, that Albury City Council has resolved, in pursuance of section 713 of the *Local Government Act 1993*, to sell the land described hereunder of which the persons named are known to the Council to be the owners or to have an interest in the land on which the amount of rates stated in each case, as at 21 March 2016, is due:

Owner or person having interest in land  (a)	Description of land  (b)	Amount of rates (including extra charges) overdue for more than five (5) years  (c) \$	Amount of all other rates (including extra charges) payable and unpaid  (d) \$	Total  (e) \$
Graham Lindsay SWEENEY	Lot A DP 163784 323 Olive Street South Albury NSW 2640	\$24,566.98	\$26,726.88	\$51,293.86
Mario Edward ZAGO	Lot 836 DP 753326 Logan Road Glenroy NSW 2640	\$9,581.01	\$10,467.94	\$20,048.95
John Phillip CLOKE	Lot 506 DP 259633 107 St Andrews Circuit Thurgoona NSW 2640	\$9,308.66	\$10,571.68	\$19,880.34

In default of payment to the Council of the amount stated in column (e) above and any other rates (including extra charges) becoming due and payable after this notice or any arrangements satisfactory to the Council for payment of all such rates being entered into by the rateable person before the time fixed for the sale, the land will be offered for sale by public auction by Wood Real Estate of 325A Urana Road, Lavington NSW 2641, at 1.00 pm, on Thursday, 7 July 2016 at The Albury Club, 519 Kiewa Street, Albury NSW 2640. Any person who wishes to make enquiries can contact Albury City Council, Revenue Supervisor, 553 Kiewa Street, Albury NSW 2640. T: 02 6023 8111.

Mr FRANK ZAKNICH, General Manager, Albury City Council, 553 Kiewa Street, Albury NSW 2640.

[8496]