



Government Gazette

of the State of
New South Wales

Number 47
Friday, 10 June 2016

The *New South Wales Government Gazette* is the permanent public record of official notices issued by the New South Wales Government. It also contains local council and other notices and private advertisements.

The Gazette is compiled by the Parliamentary Counsel's Office and published on the NSW legislation website (www.legislation.nsw.gov.au) under the authority of the NSW Government. The website contains a permanent archive of past Gazettes.

To submit a notice for gazettal – see [Gazette Information](#).

PARLIAMENT

ACTS OF PARLIAMENT ASSENTED TO

Legislative Council Office Sydney 7 June 2016

It is hereby notified, for general information, that His Excellency the Governor has, in the name and on behalf of Her Majesty, this day assented to the undermentioned Acts passed by the Legislative Council and Legislative Assembly of New South Wales in Parliament assembled, viz.:

Act No 20, 2016—An Act to make provision for the ecologically sustainable management, use and occupation of the New South Wales coast; and for related purposes. [**Coastal Management Bill 2016**]

Act No 21, 2016—An Act to amend the *National Parks and Wildlife Act 1974* to change the reservation status of certain land; and for other purposes. [**National Parks and Wildlife Amendment (Adjustment of Areas) Bill 2016**]

Act No 22, 2016—An Act to amend the *Water NSW Act 2014* to provide for the transfer of staff to Water NSW; and for other purposes. [**Water NSW Amendment (Staff Transfers) Bill 2016**]

Act No 25, 2016—An Act to authorise New South Wales to provide services and exercise functions in connection with the administration of Norfolk Island. [**Norfolk Island Administration Bill 2016**]

Act No 26, 2016—An Act to amend the *Supreme Court Act 1970*, the *Land and Environment Court Act 1979*, the *District Court Act 1973*, the *Local Court Act 2007* and the *Coroners Act 2009* to prohibit disrespectful behaviour in New South Wales courts and coronial proceedings. [**Courts Legislation Amendment (Disrespectful Behaviour) Bill 2016**]

Act No 27, 2016—An Act to repeal certain Acts and instruments and to amend certain other Acts and instruments in various respects and for the purpose of effecting statute law revision; and to make certain savings. [**Statute Law (Miscellaneous Provisions) Bill 2016**]

DAVID BLUNT
Clerk of the Parliaments

ACTS OF PARLIAMENT ASSENTED TO

Legislative Assembly Office, Sydney 7 June 2016

It is hereby notified, for general information, that His Excellency the Governor, has, in the name and on behalf of Her Majesty, this day assented to the under mentioned Acts passed by the Legislative Assembly and Legislative Council of New South Wales in Parliament assembled, viz.:

Act No 23—An Act to provide for the appointment and functions of an Emergency Services Levy Insurance Monitor, and for the protection of persons from certain practices in connection with fire and emergency services funding reform; and for other purposes. [**Emergency Services Levy Insurance Monitor Bill**]

Act No 24—An Act to amend the *Crimes (High Risk Offenders) Act 2006* to make further provision with respect to persons convicted of serious violence offences. [**Crimes (High Risk Offenders) Amendment Bill**]

RONDA MILLER
Clerk of the Legislative Assembly

GOVERNMENT NOTICES

Miscellaneous Instruments



New South Wales

Notice of Determination

under the

Threatened Species Conservation Act 1995

The Scientific Committee established under the *Threatened Species Conservation Act 1995* has made a determination to amend the description of the species referred to below in paragraphs (a) (i)–(xiii) and (b)–(g) pursuant to section 36A (1) (a) of the Act (being amendments that are necessary or desirable to reflect changes in the name of a species, or a reclassification of any such species into further species, as a result of taxonomic revision) and paragraph (a) (xiv)–(xvii) pursuant to section 36A (1) (b) of the Act (being amendments that are necessary or desirable to correct minor errors).

(a) Part 1 of Schedule 1 to that Act is amended as follows:

- (i) Insert the following in alphabetical order in the matter relating to Diplodactylidae (under the headings **Animals, Vertebrates, Reptiles**):

Amalasia rhombifer (J.E. Gray, 1845)

Zigzag Velvet Gecko

- (ii) Omit the heading and the matter relating to Gekkonidae from under the headings **Animals, Vertebrates, Reptiles**.
- (iii) Omit the following from the matter relating to Nymphalidae (under the headings **Animals, Invertebrates, Lepidoptera**):

Argyreus hyperbius (Linnaeus, 1763)

Laced Fritillary or
Australian Fritillary

Insert instead:

Argynnis hyperbius (Linnaeus, 1763)

Laced Fritillary

- (iv) Insert the following in alphabetical order in the matter relating to Apocynaceae (under the heading **Plants**):

* *Cynanchum elegans* (Benth.) Domin

* *Marsdenia longiloba* Benth.

* *Tylophora woollsi* Benth.

Notice of Determination [NSW]

- (v) Omit the headings and matter relating to Asclepiadaceae, Epacridaceae and Scrophulariaceae from under the heading **Plants**.
- (vi) Omit the following from the matter relating to Ebenaceae (under the heading **Plants**):

Diospyros major var. *ebenus* (Sprengel) Bakh.

Insert instead:

Diospyros yandina Jessup

- (vii) Insert the following before the heading “Eriocaulaceae” (under the heading **Plants**):

Ericaceae

- * *Epacris hamiltonii* Maiden & E. Betche
- * *Leucopogon confertus* Benth.
Leucopogon fletcheri Maiden & Betche subsp.
fletcheri
- * *Melichrus hirsutus* J.B. Williams ms
- * *Melichrus* sp. *Gibberagee* (A.S. Benwell & J.B. Williams 97239)
Monotoca rotundifolia J.H. Willis

- (viii) Insert the following after the matter relating to Lauraceae (under the heading **Plants**):

Linderniaceae

Lindernia alsinoides R. Br.

- (ix) Insert the following after the matter relating to Orchidaceae (under the heading **Plants**):

Orobanchaceae

- Centranthera cochinchinensis* (Lour.) Merr.
- * *Euphrasia collina* subsp. *muelleri* (Wettst.) W.R.
Barker
Euphrasia orthocheila subsp. *peraspera* W.R.
Barker
Euphrasia scabra R. Br.

- (x) Omit the following from the matter relating to Rutaceae (under the heading **Plants**):

Boronia boliviensis ms

Insert instead:

Boronia boliviensis J.B. Williams & J.T. Hunter

Notice of Determination [NSW]

- (xi) Omit the following from the matter relating to Rutaceae (under the heading **Plants**):

Boronia ruppilii Cheel *sensu stricto*

Insert instead:

Boronia ruppilii Cheel

- (xii) Insert the following in alphabetical order in the matter relating to Rutaceae (under the heading **Plants**):

Coatesia paniculata F. Muell.

- (xiii) Omit the following from the matter relating to Rutaceae (under the heading **Plants**):

Geijera paniculata (F. Muell.) Druce

- (xiv) Omit the following from the matter relating to Lycaenidae (under the headings **Animals, Invertebrates, Lepidoptera**):

* *Paralucia spinifera* Edwards and Common, 1978 Bathurst Copper Butterfly

Insert instead:

* *Paralucia spinifera* Edwards and Common, 1978 Purple Copper Butterfly, Bathurst Copper Butterfly

- (xv) Omit the following from the matter relating to Flacourtiaceae (under the heading **Plants**):

Xylosma parvifolium Jessup

Insert instead:

Xylosma parvifolia Jessup

- (xvi) Omit the following from the matter relating to Lamiaceae (under the heading **Plants**):

* *Prostanthera askania* B.J. Conn (formerly known as *Prostanthera* sp. Strickland State Forest (J.H. Maiden s.n., 07/1915))

Insert instead:

* *Prostanthera askania* B.J. Conn

Notice of Determination [NSW]

- (xvii) Omit the following from the matter relating to Poaceae (under the heading **Plants**):

Elyonurus citreus (R. Br.) Munro ex Benth.

Insert instead:

Elionurus citreus (R. Br.) Munro ex Benth.

- (b) Part 2 of Schedule 1 to that Act is amended as follows:
- (i) Omit the heading “Asclepiadaceae” from under the heading **Plants**.
Insert instead “Apocynaceae”.
 - (ii) Insert the following after the matter relating to Lamiaceae (under the heading **Plants**):

Malvaceae

<i>Keraudrenia corollata</i> var. <i>denticulata</i> C. T. White	<i>Keraudrenia corollata</i> var. <i>denticulata</i> in the Hawkesbury local government area
---	---

- (iii) Omit the heading and the matter relating to Sterculiaceae (under the heading **Plants**).

- (c) Part 4 of Schedule 1 to that Act is amended as follows:
- (i) Insert the following after the matter relating to Dennstaedtiaceae (under the heading **Plants**):

Elaeocarpaceae

Tetratheca pilosa Labill. subsp. *pilosa*

- (ii) Insert the following after the matter relating to Orchidaceae (under the heading **Plants**):

Orobanchaceae

* *Euphrasia ruptura* W.R. Barker

- (iii) Omit the headings and matters relating to Scrophulariaceae and Tremandraceae from under the heading **Plants**.

- (d) Part 1 of Schedule 1A to that Act is amended as follows:
- (i) Insert the following after the matter relating to Lamiaceae (under the heading **Plants**):

Malvaceae

Lasiopetalum behrii F. Muell.

Notice of Determination [NSW]

- (ii) Omit the following from the matter relating to Orchidaceae (under the heading **Plants**):

Thelymitra sp. *adorata* (B. Branwhite JAJ1030)
J. Jeanes ined

Insert instead:

Thelymitra adorata Jeanes

- (iii) Insert the following after the matter relating to Orchidaceae (under the heading **Plants**):

Orobanchaceae

* *Euphrasia arguta* R. Br.

- (iv) Omit the headings and matters relating to Scrophulariaceae and Sterculiaceae from under the heading **Plants**.

- (e) Part 1 of Schedule 2 to that Act is amended as follows:

- (i) Insert the following before the heading “Cheloniidae” (under the headings **Animals, Vertebrates, Reptiles**):

Carphodactylidae

* *Uvidicolus sphyrurus* (Ogilby, 1892)

- (ii) Omit the following from the matter relating to Chelidae (under the headings **Animals, Vertebrates, Reptiles**):

* *Elseya belli* (Gray, 1844) Bell’s Turtle

Insert instead:

* *Myucheles belli* (Gray, 1844) Bell’s Turtle, Western
Sawshelled Turtle

- (iii) Insert the following before the heading “Gekkonidae” (under the headings **Animals, Vertebrates, Reptiles**):

Diplodactylidae

Lucasium stenodactylum Boulenger, 1896

Strophurus elderi (Stirling & Zietz, 1893) Border Thick-tailed
Gecko

Notice of Determination [NSW]

- (iv) Omit the following from the matter relating to Elapidae (under the headings **Animals, Vertebrates, Reptiles**):

Demansia torquata (Günther, 1862) Collared Whip Snake

Insert instead:

Demansia rimicola Scanlon, 2007 A whip snake

- (v) Omit the following from the matter relating to Gekkonidae (under the headings **Animals, Vertebrates, Reptiles**):

* *Underwoodisaurus sphyrurus* (Ogilby, 1892) Border Thick-tailed Gecko

- (vi) Omit the following from the matter relating to Molossidae (under the headings **Animals, Vertebrates, Mammals**):

Mormopterus beccarii Peters, 1881 Beccari's Freetail-bat

Insert instead:

Mormopterus lumsdenae Reardon, McKenzie and Adams, 2014 Northern Free-tailed Bat

- (vii) Omit the following from the matter relating to Apocynaceae (under the heading **Plants**):

* *Parsonsia dorrigoensis* J.B. Williams ms

Insert instead:

* *Parsonsia dorrigoensis* J.B. Williams

- (viii) Insert the following after the matter relating to Araliaceae (under the heading **Plants**):

Argophyllaceae

* *Corokia whiteana* L.S. Sm.

- (ix) Insert the following in alphabetical order in the matter relating to Asteraceae (under the heading **Plants**):

* *Argyrotegium nitidulum* (Hook. f.) J.M. Ward & Breiww.

Notice of Determination [NSW]

- (x) Omit the following from the matter relating to Asteraceae (under the heading **Plants**):
- * *Euchiton nitidulus* (Hook. f.) A. Anderb.
- (xi) Omit the headings and matters relating to Corokiaceae, Epacridaceae, Scrophulariaceae, Sterculiaceae and Tremandraceae from under the heading **Plants**.
- (xii) Insert the following after the matter relating to Doryanthaceae (under the heading **Plants**):
- Elaeocarpaceae
- * *Tetradthea glandulosa* Sm.
 - * *Tetradthea juncea* Sm.
- (xiii) Insert the following in alphabetical order in the matter relating to Ericaceae (under the heading **Plants**):
- * *Budawangia gnidioides* (Summerh.) Telford
 - Epacris purpurascens* Sims var. *purpurascens*
 - * *Epacris sparsa* R. Br.
 - * *Leucopogon exolasius* (F. Muell.) F. Muell. ex Benth.
 - * *Styphelia perileuca* J. Powell
- (xiv) Insert the following in alphabetical order in the matter relating to Malvaceae (under the heading **Plants**):
- * *Lasiopetalum behrii* F. Muell.
- (xv) Insert the following after the matter relating to Orchidaceae (under the heading **Plants**):
- Orobanchaceae
- * *Euphrasia bella* S.T. Blake
 - * *Euphrasia bowdeniae* W.R. Barker
 - Euphrasia ciliolata* W.R. Barker
- Plantaginaceae
- Veronica blakelyi* (B.G. Briggs & Ehrend.) B.G. Briggs

Notice of Determination [NSW]

(xvi) Omit the following from the matter relating to Rutaceae (under the headings **Plants**):

- * *Bosistoa transversa* J. F. Bailey & C. T. White
sensu lato

Insert instead:

- * *Bosistoa transversa* J.F. Bailey & C.T. White

This Notice commences on the day on which it is published in the Gazette.

Dated, this 23rd day of May 2016.

Dr Mark Eldridge
Chairperson of the Scientific Committee

Copies of determination and reasons

Copies of the determination and the reasons for it are available to members of the public (free of charge) as follows:

- (a) on the Internet at www.environment.nsw.gov.au,
- (b) by contacting the Scientific Committee Unit, by post C/- Office of Environment and Heritage, PO Box 1967, Hurstville BC NSW 1481, by telephone (02) 9585 6940 or by facsimile (02) 9585 6606,
- (c) in person at the Office of Environment and Heritage Information Centre, Level 14, 59–61 Goulburn St, Sydney.

THREATENED SPECIES CONSERVATION ACT 1995

Notice of Preliminary Determinations

The Scientific Committee has made Preliminary Determinations proposing that the following changes be made to the relevant Schedules of the *Threatened Species Conservation Act 1995*.

Proposed Amendment to the Schedules

Critically Endangered Species (Part 1 of Schedule 1A)

Squatter Pigeon (southern subspecies) *Geophaps scripta scripta* (Temminck, 1821)

Endangered Species (Part 1 of Schedule 1)

Dural Land Snail *Pommerhelix duralensis* (Cox, 1868)

*This Determination is being placed on exhibition for a further period.

Endangered Population (Part 2 of Schedule 1)

Greater Glider *Petauroides volans* (Kerr 1792) population in the Seven Mile Beach National Park area

Vulnerable Species (Part 1 of Schedule 2)

Pterostylis foliata Hook.f., a terrestrial orchid

*This Determination is being placed on exhibition for a further period.

Proposed Removal from the Schedules

Critically Endangered Species (Part 1 of Schedule 1A)

Prasophyllum uroglossum Rupp

Vulnerable Species (Part 1 of Schedule 2)

Callitriche cyclocarpa Hegelm.

Any person may make a written submission regarding these Preliminary Determinations. Send submissions to Suzanne Chate, PO Box 1967, Hurstville BC 1481. Submissions close 5th August, 2016.

Copies of these Determinations, which contain the reasons for the determinations, may be obtained free of charge on the Internet www.environment.nsw.gov.au, by contacting the Scientific Committee Unit, PO Box 1967 Hurstville BC 1481. Tel: (02) 9585 6940 or Fax (02) 9585 6606 or in person at the Office of Environment and Heritage Information Centre, Level 14, 59–61 Goulburn Street, Sydney. Copies of the determinations may also be obtained from National Parks and Wildlife Service Area Offices and Visitor Centres, subject to availability.

Dr Mark Eldridge
Chairperson
Scientific Committee

Appointments

CONSTITUTION ACT 1902

Ministerial Arrangements for the Minister for Planning

Pursuant to section 36 of the *Constitution Act 1902*, His Excellency the Governor, with the advice of the Executive Council, has authorised the Honourable M R SPEAKMAN SC, MP to act for and on behalf of the Minister for Planning for the period from 13 June to 17 June 2016, inclusive.

Dated: 8 June 2016

MIKE BAIRD, MP
Premier

Mining and Petroleum Notices

Notice is given that the following applications have been received:

EXPLORATION LICENCE APPLICATIONS

(T16-1051)

No 5295, DASHELL PTY LTD (ACN 602 253 958), area of 7 units, for Group 1, dated 30 May 2016. (Broken Hill Mining Division).

(T16-1052)

No 5296, DASHELL PTY LTD (ACN 602 253 958), area of 18 units, for Group 1, dated 30 May 2016. (Orange Mining Division).

(T16-1053)

No 5297, EVOLUTION MINING (COWAL) PTY LIMITED (ACN 007 857 598), area of 100 units, for Group 1, dated 30 May 2016. (Orange Mining Division).

(T16-1054)

No 5298, JONATHAN CHARLES DOWNES, area of 25 units, for Group 1, dated 1 June 2016. (Orange Mining Division).

(T16-1055)

No 5299, JONATHAN CHARLES DOWNES, area of 16 units, for Group 1, dated 1 June 2016. (Armidale Mining Division).

(T16-1056)

No 5300, JONATHAN CHARLES DOWNES, area of 24 units, for Group 1, dated 1 June 2016. (Armidale Mining Division).

The Hon ANTHONY ROBERTS, MP
Minister for Industry, Resources and Energy

Notice is given that the following applications for renewal have been received:

(06-2975)

Authorisation No 383, CENTENNIAL MANNERING PTY LTD (ACN 101 509 120), area of 788.53 hectares. Application for renewal received 1 June 2016.

(16-0947)

Authorisation No 385, CUMNOCK NO.1 COLLIERY PTY LIMITED (ACN 051 932 122) AND ICRA CUMNOCK PTY LTD (ACN 129 006 819), area of 154 hectares. Application for renewal received 2 June 2016.

(16-0941)

Exploration Licence No 6803, EMX EXPLORATION PTY LTD (ACN 139 612 427), area of 53 units. Application for renewal received 1 June 2016.

The Hon ANTHONY ROBERTS, MP
Minister for Industry, Resources and Energy

RENEWAL OF CERTAIN AUTHORITIES

Notice is given that the following authorities have been renewed:

(T09-0085)

Exploration Licence No 7391, THOMSON RESOURCES LTD (ACN 138 358 728), County of Phillip, Map Sheet (8832), area of 17 units, for a further term until 27 August 2018. Renewal effective on and from 3 June 2016.

(T12-1034)

Exploration Licence No 7958, SIBELCO AUSTRALIA LIMITED (ACN 000 971 844), County of Harden, Map Sheet (8628), area of 11 units, for a further term until 15 August 2018. Renewal effective on and from 3 June 2016.

(T03-0785)

Dredging Lease No 1231 (Act 1906), SILVER ORCHID PTY LIMITED (ACN 001 429 769), Parish of Carroll, County of Wellington; and Parish of Tambaroora, County of Wellington, Map Sheet (8731-1-N), area of 40.44 hectares, for a further term until 21 December 2022. Renewal effective on and from 9 March 2016.

The Hon ANTHONY ROBERTS, MP
Minister for Industry, Resources and Energy

CANCELLATION OF AUTHORITY AT REQUEST OF HOLDER

Notice is given that the following authority has been cancelled:

(T13-1061)

Exploration Licence No 8152, ARC EXPLORATION LIMITED (ACN 002 678 640), County of Clarendon, Map Sheet (8428), area of 6 units. Cancellation took effect on 2 June 2016.

The Hon ANTHONY ROBERTS, MP
Minister for Industry, Resources and Energy

Notice is given that the following applications for transfer has been received

REQUEST FOR TRANSFER APPLICATION

(16/532)

Private Lands Lease No 1155 (Act 1924), BORAL BRICKS PTY LTD (ACN 082 448 342) to BORAL CSR BRICKS PTY LIMITED (ACN 168 794 821), County of Urana, Map Sheet (8126-4-N), area of 25.39 Hectares. Application for Transfer received on 10 March 2016.

(16/532)

Mining Lease No 1196 (Act 1973), BORAL BRICKS PTY LTD (ACN 082 448 342) to BORAL CSR BRICKS PTY LIMITED (ACN 168 794 821), County of Urana, Map Sheet 8126-4-N, area of 33.17 Hectares. Application for Transfer received on 10 March 2016.

The Hon ANTHONY ROBERTS, MP
Minister for Industry, Resources and Energy

Primary Industries Notices

FISHERIES MANAGEMENT (OCEAN TRAWL SHARE MANAGEMENT PLAN) REGULATION 2006

Clause 7B Approval

Waters Designated as Trawl Whiting Grounds
in the Ocean Trawl Fishery

I, Andrew Goulstone, Group Director, Commercial Fisheries & Aquaculture, with delegated authority pursuant to clause 7B (3) of the Appendix to the *Fisheries Management (Ocean Trawl Share Management Plan) Regulation 2006* approve Ocean Waters west of the ninety (90) metre (45 fathom) depth contour as designated 'trawl whiting grounds' for the purpose of that clause.

In this approval:

'Ocean Waters' means waters east of the natural coast line of New South Wales.

The 'natural coast line' is defined by a line drawn along the high water mark of the sea.

This approval is effective from the date of publication for a period of five (5) years, unless sooner amended or revoked.

Dated this 2nd day of June 2016

ANDREW GOULSTONE
Group Director, Commercial Fisheries & Aquaculture
Department of Primary Industries
(an office of the Department of Industry, Skills and
Regional Development)
(by delegation)

FISHERIES MANAGEMENT (GENERAL) REGULATION 2010

Clause 24 Approval

Waters Designated as Trawl Whiting Grounds
in the Southern Fish Trawl Fishery

I, Andrew Goulstone, Group Director, Commercial Fisheries & Aquaculture, with delegated authority pursuant to clause 24 (3) of the *Fisheries Management (General) Regulation 2010* approve Ocean Waters west of the ninety (90) metre (45 fathom) depth contour as designated 'trawl whiting grounds' for the purpose of that clause.

In this approval:

'Ocean Waters' means waters east of the natural coast line of New South Wales.

The 'natural coast line' is defined by a line drawn along the high water mark of the sea.

This approval is effective from the date of publication for a period of five (5) years, unless sooner amended or revoked.

Dated this 2nd day of June 2016

A GOULSTONE
Group Director, Commercial Fisheries & Aquaculture
Department of Primary Industries
(an office of the Department of Industry, Skills and
Regional Development)
(by delegation)

LOCAL LAND SERVICES REGULATION 2014

Part 4

Hunter Local Land Services

Determination Concerning Catchment Contributions
1 July 2016 to 30 June 2017

The Hunter Local Land Services in accordance of Part 4 of the *Local Land Services Regulation 2014* does hereby make the following determination in respect of the year commencing 1 July 2016:

- a. It proposes to raise **\$4,850,000** by way of catchment contribution.
- b. The catchment contribution is to be levied on all rateable land within the Hunter Catchment Contribution area as delineated by maps held at the HLLS' offices.
- c. The basis of the catchment contribution is a rate based on land values provided by the appropriate local government councils.
- d. The catchment contribution rate for the year commencing 1 July 2016 will be **0.0118** of a cent in the dollar (land value).

Signed and dated, 16 May 2016

SUSAN HOOKE
Chair Hunter Local Land Services

Crown Lands Notices

1300 886 235 www.crownland.nsw.gov.au

ARMIDALE OFFICE

APPOINTMENT OF TRUST BOARD MEMBERS

Pursuant to section 93 of the *Crown Lands Act 1989*, the persons whose names are specified in Column 1 of the Schedule hereunder are appointed, for the terms of office specified in that Column, as members of the trust board for the reserve trust specified opposite thereto in Column 2, which has been established and appointed as trustee of the reserve referred to opposite thereto in Column 3 of the Schedule.

The Hon NIALL BLAIR, MLC
Minister for Lands and Water

Schedule

Column 1	Column 2	Column 3
Brian John LOWIS (new member) Lexie Vanessa KEMP (new member) Janette Ann STYLES (new member)	Torrington War Memorial & Recreation Reserve Trust	Reserve No 52937 Public Purpose: Public Recreation Notified: 16 August 1918 Reserve No 91188 Public Purpose: Future Public Requirements Notified: 7 July 1978 Reserve No 42203 Public Purpose: Village Purposes Notified: 27 November 1907 File Reference: AE83R40-003
For a term commencing the date of this notice and expiring 20 March 2019.		

GRAFTON OFFICE

NOTIFICATION OF CLOSING OF A ROAD

In pursuance of the provisions of the *Roads Act 1993*, the road hereunder described is closed and the lands comprised therein cease to be public road and the rights of passage and access that previously existed in relation to the road is extinguished. Upon closing, title to the land, comprising the former public road, vests in the body specified in the Schedule hereunder.

The Hon NIALL BLAIR, MLC
Minister for Lands and Water

Description

*Parish – Butterleaf; County – Clive
Land District – Glen Innes
LGA – Glen Innes Severn Shire*

Road Closed: Lot 1 DP 1218733
File No: 15/03687

Schedule

On closing, the land within Lot 1 DP 1218733 remains vested in the State of New South Wales as Crown land.

NOTIFICATION OF CLOSING OF A ROAD

In pursuance of the provisions of the *Roads Act 1993*, the road hereunder described is closed and the lands comprised therein cease to be public road and the rights of passage and access that previously existed in relation to the road is extinguished. Upon closing, title to the land, comprising the former public road, vests in the body specified in the Schedule hereunder.

The Hon NIALL BLAIR, MLC
Minister for Lands and Water

Description

*Parish – Boorimah; County – Baradine
Land District – Coonabarabran; LGA – Narrabri*

Road Closed: Lot 1 DP 1218731
File No: 12/07139

Schedule

On closing, the land within Lot 1 DP 1218731 remains vested in the State of New South Wales as Crown land.

NOTIFICATION OF CLOSING OF A ROAD

In pursuance of the provisions of the *Roads Act 1993*, the road hereunder described is closed and the lands comprised therein cease to be public road and the rights of passage and access that previously existed in relation to the road is extinguished. Upon closing, title to the land, comprising the former public road, vests in the body specified in the Schedule hereunder.

The Hon NIALL BLAIR, MLC
Minister for Lands and Water

Description

*Parish – Denison; County – Raleigh
Land District – Kempsey; LGA – Nambucca*

Road Closed: Lots 1–5 DP 1216077
File No: TE06H155

Schedule

On closing, the land within Lots 1–5 DP 1216077 remains vested in the State of New South Wales as Crown land.

NOTIFICATION OF CLOSING OF A ROAD

In pursuance of the provisions of the *Roads Act 1993*, the road hereunder described is closed and the lands comprised therein cease to be public road and the rights of passage and access that previously existed in relation to the road is extinguished. Upon closing, title to the land, comprising the former public road, vests in the body specified in the Schedule hereunder.

The Hon NIALL BLAIR, MLC
Minister for Lands and Water

Description

*Parish – Inverell; County – Gough
Land District – Inverell; LGA – Inverell*

Road Closed: Lots 1–3 DP 1148608
File No: AE06H112

Schedule

On closing, the land within Lots 1–3 DP 1148608 remains vested in the State of New South Wales as Crown land.

ROADS ACT 1993

ORDER

Correction of Defective Instrument

As per the notification of Notification of Closing of a Road which appeared in *Government Gazette* dated 20 May 2016, folio 1113, part of the description is hereby amended. Under heading of “Description” the words “LGA – Greater Taree” are deleted and replaced with “LGA – Mid-Coast Council”. Ref: TE065233

NOTIFICATION OF CLOSING OF A ROAD

In pursuance of the provisions of the *Roads Act 1993*, the road hereunder described is closed and the lands comprised therein cease to be public road and the rights of passage and access that previously existed in relation to the road is extinguished. Upon closing, title to the land, comprising the former public road, vests in the body specified in the Schedule hereunder.

The Hon NIALL BLAIR, MLC
Minister for Lands and Water

Description

*Parish – Coolamon; County – Bourke
Land District – Wagga Wagga; LGA – Coolamon*

Road Closed: Lots 1–2 DP 1219421
File No: 14/03506

Schedule

On closing, the land within Lots 1–2 DP 1219421 remains vested in the State of New South Wales as Crown land.

NOTIFICATION OF CLOSING OF A ROAD

In pursuance of the provisions of the *Roads Act 1993*, the road hereunder described is closed and the lands comprised therein cease to be public road and the rights of passage and access that previously existed in relation to the road is extinguished. Upon closing, title to the land, comprising the former public road, vests in the body specified in the Schedule hereunder.

The Hon NIALL BLAIR, MLC
Minister for Lands and Water

Description

*Parish – Warre Warral; County – Clarendon
Land District – Cootamundra Central; LGA – Junee*

Road Closed: Lots 1–2 DP 1219909
File No: 15/03058

Schedule

On closing, the land within Lots 1–2 DP 1219909 remains vested in the State of New South Wales as Crown land.

NOTIFICATION OF CLOSING OF A ROAD

In pursuance of the provisions of the *Roads Act 1993*, the road hereunder described is closed and the lands comprised therein cease to be public road and the rights of passage and access that previously existed in relation to the road is extinguished. Upon closing, title to the land, comprising the former public road, vests in the body specified in the Schedule hereunder.

The Hon NIALL BLAIR, MLC
Minister for Lands and Water

Description

*Parish – Leigh; County – Fitzroy
Land District – Bellingen; LGA – Bellingen*

Road Closed: Lot 1 DP 1219803
File No: 14/06415

Schedule

On closing, the land within Lot 1 DP 1219803 remains vested in the State of New South Wales as Crown land.

NOTIFICATION OF CLOSING OF A ROAD

In pursuance of the provisions of the *Roads Act 1993*, the road hereunder described is closed and the lands comprised therein cease to be public road and the rights of passage and access that previously existed in relation to the road is extinguished. Upon closing, title to the land, comprising the former public road, vests in the body specified in the Schedule hereunder.

The Hon NIALL BLAIR, MLC
Minister for Lands and Water

Description

*Parish – Arding; County – Sandon
Land District – Armidale; LGA – Uralla*

Road Closed: Lots 1–3 DP 1219590
File No: 14/09038

Schedule

On closing, the land within Lot 1 and that part of Lot 2 DP 1219590 which was formerly Crown road remains vested in the State of New South Wales as Crown land.

On closing, the land within Lot 3 and that part of Lot 2 DP 1219590 which was formerly Council road becomes vested in the State of New South Wales as Crown Land.

NOTIFICATION OF CLOSING OF A ROAD

In pursuance of the provisions of the *Roads Act 1993*, the road hereunder described is closed and the lands comprised therein cease to be public road and the rights of passage and access that previously existed in relation to the road is extinguished. Upon closing, title to the land, comprising the former public road, vests in the body specified in the Schedule hereunder.

The Hon NIALL BLAIR, MLC
Minister for Lands and Water

Description

*Parish – Ellangowan; County – Richmond
Land District – Casino; LGA – Richmond Valley*

Road Closed: Lot 1 DP 1217449
File No: 14/10578

Schedule

On closing, the land within Lot 1 DP 1217449 remains vested in the State of New South Wales as Crown land.

NOTIFICATION OF CLOSING OF A ROAD

In pursuance of the provisions of the *Roads Act 1993*, the road hereunder described is closed and the lands comprised therein cease to be public road and the rights of passage and access that previously existed in relation to the road is extinguished. Upon closing, title to the land, comprising the former public road, vests in the body specified in the Schedule hereunder.

The Hon NIALL BLAIR, MLC
Minister for Lands and Water

Description

*Parish – Allomera; County – Raleigh
Land District – Kempsey; LGA – Nambucca*

Road Closed: Lot 1 DP 1220494
File No: 15/06963

Schedule

On closing, the land within Lot 1 DP 1220494 remains vested in the State of New South Wales as Crown land.

NOTIFICATION OF CLOSING OF A ROAD

In pursuance of the provisions of the *Roads Act 1993*, the road hereunder described is closed and the lands comprised therein cease to be public road and the rights of passage and access that previously existed in relation to the road is extinguished. Upon closing, title to the land, comprising the former public road, vests in the body specified in the Schedule hereunder.

The Hon NIALL BLAIR, MLC
Minister for Lands and Water

Description

*Parish – Aberfoyle; County – Clarke
Land District – Armidale; LGA – Guyra*

Road Closed: Lot 1 DP 1218670
File No: 09/00868

Schedule

On closing, that part of the land within Lot 1 DP 1218670 which was formerly Crown road remains vested in the State of New South Wales as Crown land.

On closing, that part of the land within Lot 1 DP 1218670 which was formerly Council road becomes vested in the State of New South Wales as Crown land.

NOTIFICATION OF CLOSING OF A ROAD

In pursuance of the provisions of the *Roads Act 1993*, the road hereunder described is closed and the lands comprised therein cease to be public road and the rights of passage and access that previously existed in relation to the road is extinguished. Upon closing, title to the land, comprising the former public road, vests in the body specified in the Schedule hereunder.

The Hon NIALL BLAIR, MLC
Minister for Lands and Water

Description

*Parishes – Kinnimo, Finley; County – Stapylton
Land District – Moree; LGA – Moree Plains*

Road Closed: Lot 7 DP 1206299
File No: 14/01670

Schedule

On closing, the land within Lot 7 DP 1206299 remains vested in the State of New South Wales as Crown land.

NOTIFICATION OF CLOSING OF A ROAD

In pursuance of the provisions of the *Roads Act 1993*, the road hereunder described is closed and the lands comprised therein cease to be public road and the rights of passage and access that previously existed in relation to the road is extinguished. Upon closing, title to the land, comprising the former public road, vests in the body specified in the Schedule hereunder.

The Hon NIALL BLAIR, MLC
Minister for Lands and Water

Description

*Parishes – Welbon, Adams; County – Stapylton
Land District – Moree; LGA – Moree Plains*

Road Closed: Lots 3–4 DP 1206298
File No: 14/01682

Schedule

On closing, the land within Lots 3–4 DP 1206298 remains vested in the State of New South Wales as Crown land.

NOTIFICATION OF CLOSING OF A ROAD

In pursuance of the provisions of the *Roads Act 1993*, the road hereunder described is closed and the lands comprised therein cease to be public road and the rights of passage and access that previously existed in relation to the road is extinguished. Upon closing, title to the land, comprising the former public road, vests in the body specified in the Schedule hereunder.

The Hon NIALL BLAIR, MLC
Minister for Lands and Water

Description

*Parishes – Adams, Moppin, Welbon; County – Stapylton
Land District – Moree; LGA – Moree Plains*

Road Closed: Lots 1–2, 5 DP 1206298
File No: 14/01691

Schedule

On closing, the land within Lots 1–2, 5 DP 1206298 remains vested in the State of New South Wales as Crown land.

NOTIFICATION OF CLOSING OF A ROAD

In pursuance of the provisions of the *Roads Act 1993*, the road hereunder described is closed and the lands comprised therein cease to be public road and the rights of passage and access that previously existed in relation to the road is extinguished. Upon closing, title to the land, comprising the former public road, vests in the body specified in the Schedule hereunder.

The Hon NIALL BLAIR, MLC
Minister for Lands and Water

Description

Parish – Urialla; County – Murray
Land District – Queanbeyan
LGA – Queanbeyan-Palerang Regional Council

Road Closed: Lot 1 DP 1220346
File No: 16/02482

Schedule

On closing, the land within Lot 1 DP 1220346 remains vested in the State of New South Wales as Crown land.

APPOINTMENT OF TRUST BOARD MEMBERS

Pursuant to section 93 of the *Crown Lands Act 1989*, the persons whose names are specified in Column 1 of the Schedule hereunder are appointed, for the terms of office specified in that Column, as members of the trust board for the reserve trust specified opposite thereto in Column 2, which has been established and appointed as trustee of the reserve referred to opposite thereto in Column 3 of the Schedule.

The Hon NIALL BLAIR, MLC
Minister for Lands and Water

Schedule

Column 1	Column 2	Column 3
Andrew SHANNON (re-appointment)	Rosebank Recreation Reserve Trust	Reserve No 86049 Public Purpose: Public Recreation Notified: 4 November 1966 File Reference: GF00R36
Cameron Stuart McLEOD (new member)		
Josef Ivan SENISIN (new member)		
James ANASTASSIADIS (new member)		
Melinda Julie TURNER (new member)		
Lydia May KINDRED (new member)		

For a term commencing the date of this notice and expiring 9 June 2021.

GRIFFITH OFFICE

NOTICE OF PURPOSE OTHER THAN THE DECLARED PURPOSE PURSUANT TO SECTION 34A (2) (b) OF THE CROWN LANDS ACT 1989

Pursuant to section 34A (2) (b) of the *Crown Lands Act 1989*, the Crown reserve(s) specified in Column 2 of the Schedule is to be used or occupied under a relevant interest granted for the purpose(s) specified in Column 1 of the Schedule where such use or occupation is other than the declared purpose of the reserve

The Hon NIALL BLAIR, MLC
Minister for Lands and Water

Schedule

Column 1

Pump Site; Pipeline

Column 2

Reserve No 2419
Public Purpose: Water
Notified: 25 July 1881
File Reference: 15/05758
Reserve No 1011549
Public Purpose: Environmental Protection, Public Recreation, Rural Services, Tourist Facilities and Services, Community Purposes
Notified: 5 May 2006
File Reference: 15/05758
Reserve No 1032388
Public Purpose: Environmental Protection, Public Recreation
Notified: 21 April 2011
File Reference: 15/05758

HAY OFFICE

NOTICE OF PURPOSE OTHER THAN THE DECLARED PURPOSE PURSUANT TO SECTION 34A (2) (b) OF THE CROWN LANDS ACT 1989

Pursuant to section 34A (2) (b) of the *Crown Lands Act 1989*, the Crown reserve(s) specified in Column 2 of the Schedule is to be used or occupied under a relevant interest granted for the purpose(s) specified in Column 1 of the Schedule where such use or occupation is other than the declared purpose of the reserve.

The Hon NIALL BLAIR, MLC
Minister for Lands and Water

Schedule

Column 1

Agriculture; Grazing

Column 2

Reserve No 755166
Public Purpose: Future Public Requirements
Notified: 29 June 2007
File Reference: 15/06447

MAITLAND OFFICE

ROADS ACT 1993

ORDER

Transfer of a Crown Road to a Council

In pursuance of the provisions of section 151, *Roads Act 1993*, the Crown road specified in Schedule 1 is transferred to the Roads Authority specified in Schedule 2, hereunder, as from the date of publication of this notice and as from that date, the road specified in Schedule 1 ceases to be a Crown road.

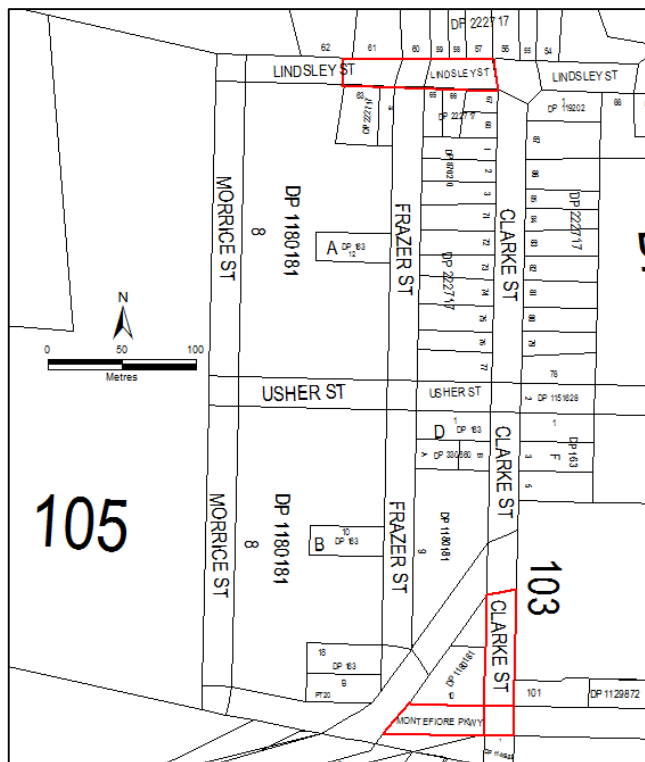
The Hon NIALL BLAIR, MLC
Minister for Lands and Water

Schedule 1

Parish – Wallarah; County – Northumberland
 Land District – Gosford
 Local Government Area – Lake Macquarie

Crown public roads being part Montefiore Parkway extending east approx. 50m to Clarke Street intersection, Clarke Street extending north approx. 101m and Lindsley Street from intersection with Clarke Street extending west approx. 110m (as highlighted in red in the diagram below).

Schedule 2



Roads Authority: Lake Macquarie City Council
 Council's Reference:
 Lands File Reference: 16/00962

MOREE OFFICE

ROADS ACT 1993

ORDER

Transfer of a Crown Road to a Council

In pursuance of the provisions of section 151, *Roads Act 1993*, the Crown road specified in Schedule 1 is hereby transferred to the Roads Authority specified in Schedule 2 hereunder, and as from the date of publication of this notice, the road specified in Schedule 1 ceases to be a Crown road.

The Hon NIALL BLAIR, MLC
 Minister for Lands and Water

Schedule 1

Parish – Tycannah; County – Courallie
 Land District – Moree; LGA – Moree Plains

Crown road shown coloured in red on diagram hereunder.



Schedule 2

Roads Authority: Moree Plains Shire
 Lands Reference: 16/00412
 Council Reference: File13/1178

APPOINTMENT OF TRUST BOARD MEMBERS

Pursuant to section 93 of the *Crown Lands Act 1989*, the persons whose names are specified in Column 1 of the Schedule hereunder are appointed, for the terms of office specified in that Column, as members of the trust board for the reserve trust specified opposite thereto in Column 2, which has been established and appointed as trustee of the reserve referred to opposite thereto in Column 3 of the Schedule.

The Hon NIALL BLAIR, MLC
 Minister for Lands and Water

Schedule

Column 1	Column 2	Column 3
Peter Kent RITTER (re-appointment)	Gurley Public Recreation Reserve Trust	Reserve No 75730 Public Purpose: Public Recreation Notified: 2 April 1953 File Reference: ME80R46-002
For a term commencing the date of this notice and expiring 28 April 2021.		

**NOTICE OF PURPOSE OTHER THAN THE
 DECLARED PURPOSE PURSUANT TO
 SECTION 34A (2) (b) OF THE
 CROWN LANDS ACT 1989**

Pursuant to section 34A (2) (b) of the *Crown Lands Act 1989*, the Crown reserve(s) specified in Column 2 of the Schedule is to be used or occupied under a relevant interest granted for the purpose(s) specified in Column 1 of the Schedule where

such use or occupation is other than the declared purpose of the reserve.

The Hon NIALL BLAIR, MLC
Minister for Lands and Water

Schedule

Column 1	Column 2
Grazing	Reserve No 750518 Public Purpose: Future Public Requirements Notified: 29 June 2007 File Reference: 15/10691

REVOCATION OF RESERVATION OF CROWN LAND

Pursuant to section 90 of the *Crown Lands Act 1989*, the reservation of Crown land specified in Column 1 of the Schedule hereunder is revoked to the extent specified opposite thereto in Column 2 of the Schedule.

The Hon NIALL BLAIR, MLC
Minister for Lands and Water

Schedule

Column 1	Column 2
Land District: Narrabri Local Government Area: Narrabri Locality: Bellata Part Reserve No 753964 Public Purpose: Future Public Requirements Notified: 29 June 2007	Lot 9 Sec 13 DP No 758081 Parish Woolabrar County Jamison of an area of 0.0947ha
File Reference: 16/00532	

NEWCASTLE OFFICE

NOTIFICATION OF CLOSING OF A ROAD

In pursuance of the provisions of the *Roads Act 1993*, the road hereunder described is closed and the lands comprised therein cease to be public road and the rights of passage and access that previously existed in relation to the road is extinguished. Upon closing, title to the land, comprising the former public road, vests in the body specified in the Schedule hereunder.

The Hon NIALL BLAIR, MLC
Minister for Lands and Water

Description

*Parish – Mingelo; County – Narromine
Land District – Parkes; LGA – Parkes*

Road Closed: Lot 1 DP 1214548
File No: 12/03513

Schedule

On closing, the land within Lot 1 DP 1214548 remains vested in the State of New South Wales as Crown land.

NOTIFICATION OF CLOSING OF A ROAD

In pursuance of the provisions of the *Roads Act 1993*, the road hereunder described is closed and the lands comprised therein cease to be public road and the rights of passage and access that previously existed in relation to the road is extinguished. Upon closing, title to the land, comprising the former public road, vests in the body specified in the Schedule hereunder.

The Hon NIALL BLAIR, MLC
Minister for Lands and Water

Description

*Parishes – Winnaba, Collinouie, Bullarora, Bulgah
County – Leichhardt; Land District – Coonamble
LGA – Coonamble*

Road Closed: Lots 1–2 DP 1217041 (subject to easement for right of access created by Deposited Plan DP 1217041)
File No: 10/14440

Schedule

On closing, the land within Lots 1–2 DP 1217041 remains vested in the State of New South Wales as Crown land.

NOTIFICATION OF CLOSING OF A ROAD

In pursuance of the provisions of the *Roads Act 1993*, the road hereunder described is closed and the lands comprised therein cease to be public road and the rights of passage and access that previously existed in relation to the road is extinguished. Upon closing, title to the land, comprising the former public road, vests in the body specified in the Schedule hereunder.

The Hon NIALL BLAIR, MLC
Minister for Lands and Water

Description

*Parish – Uringalla; County – Argyle
Land District – Goulburn; LGA – Goulburn Mulwaree*

Road Closed: Lot 2 DP 1215600
File No: 15/03628

Schedule

On closing, the land within Lot 2 DP 1215600 remains vested in the State of New South Wales as Crown land.

NOTIFICATION OF CLOSING OF A ROAD

In pursuance of the provisions of the *Roads Act 1993*, the road hereunder described is closed and the lands comprised therein cease to be public road and the rights of passage and access that previously existed in relation to the road is extinguished. Upon closing, title to the land, comprising the former public road, vests in the body specified in the Schedule hereunder.

The Hon NIALL BLAIR, MLC
Minister for Lands and Water

Description

*Parish – Melville; County – Cumberland
Land District – Penrith; LGA – Fairfield*

Road Closed: Lot 200 DP 1220359
File No: 15/05837

Schedule

On closing, the land within Lot 200 DP 1220359 remains vested in Fairfield City Council as operational land for the purposes of the *Local Government Act 1993*.

Council Reference: 12/00271

NOTIFICATION OF CLOSING OF A ROAD

In pursuance of the provisions of the *Roads Act 1993*, the road hereunder described is closed and the lands comprised therein cease to be public road and the rights of passage and access that previously existed in relation to the road is extinguished. Upon closing, title to the land, comprising the former public road, vests in the body specified in the Schedule hereunder.

The Hon NIALL BLAIR, MLC
Minister for Lands and Water

Description

*Parish – Gulgong; County – Phillip
Land District – Mudgee; LGA – Mid-Western Regional*

Road Closed: Lot 1 DP 1216339
File No: 09/15454

Schedule

On closing, the land within Lot 1 DP 1216339 remains vested in the State of New South Wales as Crown land.

ROADS ACT 1993

ORDER

Section 257

Correction of Defective Instrument

As per the notification of “Notification of Closing of a Road” which appeared in *Government Gazette* dated 20 May 2016, folio 1117, part of the description is hereby amended. Under heading of “Description” the words “LGA – Wellington”; are deleted and replaced with “LGA – Western Plains Regional”. Ref: 14/00755 RS

NOTIFICATION OF CLOSING OF A ROAD

In pursuance of the provisions of the *Roads Act 1993*, the road hereunder described is closed and the lands comprised therein cease to be public road and the rights of passage and access that previously existed in relation to the road is extinguished. Upon closing, title to the land, comprising the former public road, vests in the body specified in the Schedule hereunder.

The Hon NIALL BLAIR, MLC
Minister for Lands and Water

Description

*Parish – Breealong; County – Ewenmar
Land District – Dubbo; LGA – Gilgandra*

Road Closed: Lot 1 DP 1217402
File No: 11/04143

Schedule

On closing, the land within Lot 1 DP 1217402 remains vested in the State of New South Wales as Crown land.

NOTIFICATION OF CLOSING OF A ROAD

In pursuance of the provisions of the *Roads Act 1993*, the road hereunder described is closed and the lands comprised therein cease to be public road and the rights of passage and access that previously existed in relation to the road is extinguished. Upon closing, title to the land, comprising the former public road, vests in the body specified in the Schedule hereunder.

The Hon NIALL BLAIR, MLC
Minister for Lands and Water

Description

*Parish – South Deniliquin; County – Townsend
Land District – Deniliquin; LGA – Edward River*

Road Closed: Lot 1 DP 1219323
File No: 15/07351

Schedule

On closing, the land within Lot 1 DP 1219323 becomes vested in the State of New South Wales as Crown Land.

Council’s reference: Road Closure Cressy St

NOTIFICATION OF CLOSING OF A ROAD

In pursuance of the provisions of the *Roads Act 1993*, the road hereunder described is closed and the lands comprised therein cease to be public road and the rights of passage and access that previously existed in relation to the road is extinguished. Upon closing, title to the land, comprising the former public road, vests in the body specified in the Schedule hereunder.

The Hon NIALL BLAIR, MLC
Minister for Lands and Water

Description

*Parishes – Rutledge, Beablebar; County – Oxley
Land District – Warren, Nyngan; LGA – Warren*

Road Closed: Lot 1 DP 1218095
File No: 09/11568

Schedule

On closing, the land within Lot 1 DP 1218095 remains vested in the State of New South Wales as Crown land.

NOTIFICATION OF CLOSING OF A ROAD

In pursuance of the provisions of the *Roads Act 1993*, the road hereunder described is closed and the lands comprised therein cease to be public road and the rights of passage and access that previously existed in relation to the road is extinguished. Upon closing, title to the land, comprising the former public road, vests in the body specified in the Schedule hereunder.

The Hon NIALL BLAIR, MLC
Minister for Lands and Water

Description

*Parish – Kullatine; County – Dudley
Land District – Kempsey; LGA – Kempsey*

Road Closed: Lot 1 DP 1214622
File No: 10/04496

Schedule

On closing, the land within Lot 1 DP 1214622 remains vested in the State of New South Wales as Crown land.

NOTIFICATION OF CLOSING OF A ROAD

In pursuance of the provisions of the *Roads Act 1993*, the road hereunder described is closed and the lands comprised therein cease to be public road and the rights of passage and access that previously existed in relation to the road is extinguished. Upon closing, title to the land, comprising the former public road, vests in the body specified in the Schedule hereunder.

The Hon NIALL BLAIR, MLC
Minister for Lands and Water

Description

*Parish – Beneree; County – Bathurst
Land District – Orange; LGA – Orange*

Road Closed: Lot 1 DP 1219420
File No: 15/11284

Schedule

On closing, the land within Lot, 1 DP 1219420 becomes vested in the State of New South Wales as Crown Land.
Council’s reference: D15/24744 F484

NOTIFICATION OF CLOSING OF A ROAD

In pursuance of the provisions of the *Roads Act 1993*, the road hereunder described is closed and the lands comprised therein cease to be public road and the rights of passage and access that previously existed in relation to the road is extinguished. Upon closing, title to the land, comprising the former public road, vests in the body specified in the Schedule hereunder.

The Hon NIALL BLAIR, MLC
Minister for Lands and Water

Description

*Parishes – Belubula, Errol; County – Bathurst
Land District – Blayney; LGA – Blayney*

Road Closed: Lots 1–3 DP 1218005 subject to a right of access created by Deposited Plan 1218005
File No: 15/09893

Schedule

On closing, the land within Lots 1–3 DP 1218005 remains vested in the State of New South Wales as Crown land.

NOWRA OFFICE

NOTICE OF PURPOSE OTHER THAN THE DECLARED PURPOSE PURSUANT TO SECTION 34A (2) (b) OF THE CROWN LANDS ACT 1989

Pursuant to section 34A (2) (b) of the *Crown Lands Act 1989*, the Crown reserve(s) specified in Column 2 of the Schedule is to be used or occupied under a relevant interest granted for the purpose(s) specified in Column 1 of the Schedule where such use or occupation is other than the declared purpose of the reserve.

The Hon NIALL BLAIR, MLC
Minister for Lands and Water

Schedule

Column 1

Driveway; Walkway; Landscaping; Storage Area

Column 2

Reserve No 89405
Public Purpose: Public Recreation
Notified: 21 March 1975
File Reference: 15/08712
Reserve No 1011848
Public Purpose: Access and Public Requirements, Rural Services, Tourism Purposes and Environmental and Heritage Conservation
Notified: 18 August 2006
File Reference: 15/08712

ORANGE OFFICE

APPOINTMENT OF TRUST BOARD MEMBERS

Pursuant to section 93 of the *Crown Lands Act 1989*, the persons whose names are specified in Column 1 of the Schedule hereunder are appointed, for the terms of office specified in that Column, as members of the trust board for the reserve trust specified opposite thereto in Column 2, which has been established and appointed as trustee of the reserve referred to opposite thereto in Column 3 of the Schedule.

The Hon NIALL BLAIR, MLC
Minister for Lands and Water

Schedule

Column 1

Taryn LEAHY (re-appointment)
James LEAHY (re-appointment)
Kevin McCUSKER (re-appointment)
David Alan PETERS (re-appointment)
Andrew JONES (re-appointment)

Column 2

Dargan Creek Reserve Trust

Column 3

Reserve No 1014490
Public Purpose: Public Recreation
Notified: 29 February 2008
File Reference: 12/04450

For a term commencing the date of this notice and expiring 9 June 2021.

SYDNEY METROPOLITAN OFFICE

ALTERATION OF CORPORATE NAME OF RESERVE TRUST

Pursuant to section 92 (3) of the *Crown Lands Act 1989*, the corporate name of the reserve trust specified in Schedule 1 hereunder, which is trustee of the reserve referred to in Schedule 2, is altered to the corporate name specified in Schedule 3.

The Hon NIALL BLAIR, MLC
Minister for Lands and Water

Schedule 1

PCYC Hornsby Reserve Trust

Schedule 2

Reserve No 1036828
Public Purpose: Public Recreation, Community Purposes
Notified: 23 November 2012
File Reference: 12/01812

Schedule 3

Waitara Park Reserve Trust

**APPOINTMENT OF CORPORATION TO
MANAGE RESERVE TRUST**

Pursuant to section 95 of the *Crown Lands Act 1989*, the corporation specified in Column 1 of the Schedule hereunder is appointed to manage the affairs of the reserve trust specified opposite thereto in Column 2, which is trustee of the reserve referred to in Column 3 of the Schedule.

The Hon NIALL BLAIR, MLC
Minister for Lands and Water

Schedule

Column 1	Column 2	Column 3
Hornsby Shire Council	Waitara Park Reserve Trust	Reserve No 1036828 Public Purpose: Public Recreation, Community Purposes Notified: 23 November 2012 File Reference: 12/01812
For a term commencing the date of this notice		

**NOTICE OF PURPOSE OTHER THAN THE
DECLARED PURPOSE PURSUANT TO
SECTION 34A (2) (b) OF THE
CROWN LANDS ACT 1989**

Pursuant to section 34A (2) (b) of the *Crown Lands Act 1989*, the Crown reserve(s) specified in Column 2 of the Schedule is to be used or occupied under a relevant interest granted for the purpose(s) specified in Column 1 of the Schedule where such use or occupation is other than the declared purpose of the reserve.

The Hon NIALL BLAIR, MLC
Minister for Lands and Water

Schedule

Column 1	Column 2
Quarrying of Sandstone (including Extractive Industries and Filling, Crushing, Grinding and Separating), Resource Recovery and Recycling of Virgin Excavated Natural Material and Excavated Natural Materials and Sand Material With a Minor Amount (less than 10%) of Inert Waste	Reserve No part 752034 Being whole of Lots 1–2 DP 1176153 Public Purpose: Future Public Requirements Notified: 29 June 2007 File Reference: 16/05024

RESERVATION OF CROWN LAND

Pursuant to section 87 of the *Crown Lands Act 1989*, the Crown land specified in Column 1 of the schedule hereunder is reserved as specified opposite thereto in Column 2 of the Schedule.

The Hon NIALL BLAIR, MLC
Minister for Lands and Water

Schedule

Column 1	Column 2
Land District: Metropolitan Local Government Area: Sutherland Shire Council Locality: Menai Lot 1 DP No 1176153 Parish Holsworthy County Cumberland Lot 2 DP No 1176153 Parish Holsworthy County Cumberland Area: About 35.45ha File Reference: 16/05024	Reserve No 1038828 Public Purpose: Rural Services
Notes: The reservation does not automatically revoke Reserve 752034.	

**NOTICE OF PURPOSE OTHER THAN THE
DECLARED PURPOSE PURSUANT TO
SECTION 34A (2) (b) OF THE
CROWN LANDS ACT 1989**

Pursuant to section 34A (2) (b) of the *Crown Lands Act 1989*, the Crown reserve(s) specified in Column 2 of the Schedule is to be used or occupied under a relevant interest granted for the purpose(s) specified in Column 1 of the Schedule where such use or occupation is other than the declared purpose of the reserve.

The Hon NIALL BLAIR, MLC
Minister for Lands and Water

Schedule

Column 1	Column 2
Quarrying of Sandstone (including Extractive Industries and Filling, Crushing, Grinding and Separating), Resource Recovery and Recycling of Virgin Excavated Natural Material and Excavated Natural Materials and Sand Material With a Minor Amount (less than 10%) of Inert Waste	Reserve No 1038828 Public Purpose: Rural Services Notified: This Day File Reference: 16/03942

TAREE OFFICE

APPOINTMENT OF TRUST BOARD MEMBERS

Pursuant to section 93 of the *Crown Lands Act 1989*, the persons whose names are specified in Column 1 of the Schedule hereunder are appointed, for the terms of office specified in that Column, as members of the trust board for the reserve trust specified opposite thereto in Column 2, which has been established and appointed as trustee of the reserve referred to opposite thereto in Column 3 of the Schedule.

The Hon NIALL BLAIR, MLC
Minister for Lands and Water

Schedule

Column 1	Column 2	Column 3
Dorothy Jean NELSON (re-appointment)	Grassy Head Nursery Reserve (R97671) Trust	Reserve No 97671 Public Purpose: Soil Conservation Service, Depot Site Notified: 1 February 1985 File Reference: TE05R42
Moira RYAN (re-appointment)		
Gary James HALLINAN (re-appointment)		

For a term commencing the date of this notice and expiring 9 June 2021.

WAGGA WAGGA OFFICE

NOTICE OF PURPOSE OTHER THAN THE DECLARED PURPOSE PURSUANT TO SECTION 34A (2) (b) OF THE CROWN LANDS ACT 1989

Pursuant to section 34A (2) (b) of the *Crown Lands Act 1989*, the Crown reserve(s) specified in Column 2 of the Schedule is to be used or occupied under a relevant interest granted for the purpose(s) specified in Column 1 of the Schedule where such use or occupation is other than the declared purpose of the reserve.

The Hon NIALL BLAIR, MLC
Minister for Lands and Water

Schedule

Column 1	Column 2
Walkway; Drainage; Earthworks; Electricity Supply; Sewerage Pipeline; Restoration of Site	Reserve No 753326 Public Purpose: Future Public Requirements Notified: 29 June 2007 File Reference: 15/09663

WESTERN REGION OFFICE

ALTERATION OF PURPOSE/CONDITIONS OF A WESTERN LANDS LEASE

It is hereby notified that in pursuance of the provisions of section 18J *Western Lands Act 1901*, the purpose and conditions of the undermentioned Western Lands Lease have been altered as shown.

The Hon NIALL BLAIR, MLC
Minister for Lands and Water

*Administrative District – Walgett
Shire – Walgett, County – Finch*

The purpose of Western Lands Lease 10177, being the land contained within Folio Identifier's 2704/764785 & 2789/764923 has been altered from "Grazing" to "Grazing and Cultivation" effective from 14 April 2016.

As a consequence of the alteration of purpose/conditions rent will be assessed annually in line with the *Western Lands Act 1901* and Regulations.

The conditions previously annexed to Western Lands Lease 10177 have been revoked and the following conditions have been annexed thereto.

- 1) In the conditions annexed to the lease, the expression "the Minister" means the Minister administering the *Western Lands Act 1901*, and any power, authority, duty or function conferred or imposed upon the Minister by or under those conditions may be exercised or performed either by the Minister or by such officers of the Department of Trade and Investment as the Minister may from time to time approve.
- 2) In these conditions and reservations the expression "the Commissioner" means the Commissioner charged with the administration of the *Western Lands Act 1901* ("the Act") in accordance with section 4 (2) of the Act.
- 3)
 - a. For the purposes of this clause the term Lessor shall include Her Majesty the Queen Her Heirs and Successors the Minister and the agents servants employees and contractors of the Lessor Her Majesty Her Majesty's Heirs and Successors and the Minister.
 - b. The lessee covenants with the Lessor to indemnify and keep indemnified the Lessor from and against all claims for injury loss or damage suffered by any person or body using or being in or upon the Premises or any adjoining land or premises of the Lessor arising out of the Holder's use of the Premises and against all liabilities for costs charges and expenses incurred by the Lessor in respect of the claim of any such person or body except to the extent that any such claims and demands arise wholly from any negligence or wilful act or omission on the part of the Lessor.
 - c. The indemnity contained in this clause applies notwithstanding that this Lease authorised or required the lessee to undertake or perform the activity giving rise to any claim for injury loss or damage.
 - d. The lessee expressly agrees that the obligations of the Holder under this clause shall continue after the expiration or sooner determination of this Lease in

- respect of any act deed matter or thing occurring before such expiration or determination.
- 4) The rent of the lease shall be assessed in accordance with Part 6 of the *Western Lands Act 1901*.
 - 5) The rent shall be due and payable annually in advance on 1 July in each year.
 - 6) a. "GST" means any tax on goods and/or services, including any value-added tax, broad-based consumption tax or other similar tax introduced in Australia.
 "GST law" includes any Act, order, ruling or regulation, which imposes or otherwise deals with the administration or imposition of a GST in Australia.
 b. Notwithstanding any other provision of this Agreement:
 - i. If a GST applies to any supply made by either party under or in connection with this Agreement, the consideration provided or to be provided for that supply will be increased by an amount equal to the GST liability properly incurred by the party making the supply.
 - ii. If the imposition of a GST or any subsequent change in the GST law is accompanied by or undertaken in connection with the abolition of or reduction in any existing taxes, duties or statutory charges (in this clause "taxes"), the consideration payable by the recipient of the supply made under this Agreement will be reduced by the actual costs of the party making the supply that are reduced directly or indirectly as a consequence of the abolition of or reduction in taxes.
 - 7) The lessee must pay all rates and taxes assessed on or in respect of the land leased during the currency of the lease.
 - 8) The lessee must hold and use the land leased bona fide for the lessee's own exclusive benefit and shall not transfer, convey or assign the land or any portion thereof without having first obtained the written consent of the Minister.
 - 9) The lessee must not enter into a sublease of the land leased unless the sublease specifies the purpose for which the land may be used under the sublease, and it is a purpose which is consistent with the purpose for which the land may be used under this lease.
 - 10) If the lessee enters into a sublease of the land leased, the lessee must notify the Commissioner of the granting of the sublease within 28 days after it is granted.
 - 11) The land leased must be used only for the purpose of Grazing and Cultivation.
 - 12) The lessee must maintain and keep in reasonable repair all improvements on the land leased during the currency of the lease and must permit the Minister or the Commissioner or any person authorised by the Minister or the Commissioner at all times to enter upon and examine the whole or any part of the land leased and the buildings or other improvements thereon.
 - 13) The lessee must not erect or permit any person to erect any buildings or extend any existing buildings on the land leased except in accordance with plans and specifications approved by the Council of the local government area.
 - 14) The lessee must ensure that the land leased is kept in a neat and tidy condition to the satisfaction of the Commissioner and not permit refuse to accumulate on the land.
 - 15) Upon termination or forfeiture of the lease the Commissioner may direct that the former lessee remove any structure or material from the land at his own cost and without compensation. Where such a direction has been given the former lessee must leave the land in a clean and tidy condition free from rubbish and debris.
 - 16) The lessee must, within 1 year from the date of commencement of the lease or such further period as the Commissioner may allow, enclose the land leased, either separately or conjointly with other lands held in the same interest, with a suitable fence to the satisfaction of the Commissioner.
 - 17) The lessee must not obstruct or interfere with any reserves, roads, or tracks, or the use thereof by any person.
 - 18) The lessee must erect gates on roads within the land leased when and where directed by the Commissioner for public use and must maintain those gates together with approaches thereto in good order to the satisfaction of the Commissioner.
 - 19) The right is reserved to the public of access from a river or creek to the bank of that river or creek adjoining the land leased and the lessee shall not obstruct access along the bank, river or creek to any member of the public.
 - 20) Any part of a reserve for travelling stock, camping or water supply within the land leased must, during the whole currency of the lease, be open to the use of bona fide travellers, travelling stock, teamsters and carriers without interference or annoyance by the lessee and the lessee must post in a conspicuous place on the reserve a notice board indicating for public information the purpose of such reserve and, in fencing the land leased, the lessee must provide gates and other facilities for the entrance and exit of travelling stock, teamsters and others. The notice board, gates and facilities must be erected and maintained to the satisfaction of the Commissioner. The lessee must not overstock, wholly or in part, the areas leased within the reserve, the decision as to overstocking resting with the Commissioner.
 - 21) The Crown shall not be responsible to the lessee or the lessee's successors in title for provision of access to the land leased.
 - 22) The lessee shall comply with requirements of section 18DA of the *Western Lands Act 1901* which provides that except in circumstances referred to in subsection (3) of that section, cultivation of the land leased or occupied may not be carried out unless the written consent of the Department has first been obtained and any condition to which the consent is subject under sub section (6) is complied with.
 - 23) The lessee must undertake any fuel management and/or provision of fire trail access in accordance with fire mitigation measures to the satisfaction of the NSW Rural Fire Service.

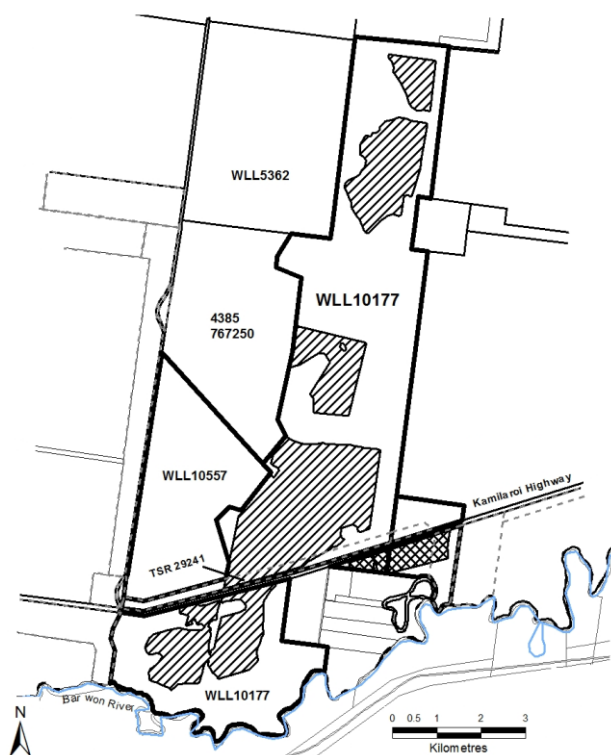
- 24) The lessee must, as the Commissioner may from time to time direct, foster and cultivate on the land leased such edible shrubs and plants as the Commissioner may consider can be advantageously and successfully cultivated.
 - 25) Whenever so directed by the Commissioner, the lessee must, on such part or parts of the land leased as shall be specified in the direction, carry out agricultural practices, or refrain from agricultural practices, of such types and for such periods as the Commissioner may in the direction specify.
 - 26) The lessee must not overstock, or permit or allow to be overstocked, the land leased and the decision of the Commissioner as to what constitutes overstocking shall be final and the lessee must comply with any directions of the Commissioner to prevent or discontinue overstocking.
 - 27) The lessee must, if the Commissioner so directs, prevent the use by stock of any part of the land leased for such periods as the Commissioner considers necessary to permit of the natural reseeded and regeneration of vegetation and, for that purpose, the lessee must erect within the time appointed by the Commissioner such fencing as the Commissioner may consider necessary.
 - 28) The lessee must furnish such returns and statements as the Commissioner may from time to time require on any matter connected with the land leased or any other land (whether within or outside the Western Division) in which the lessee has an interest.
 - 29) The lessee must, within such time as may be specified by the Commissioner take such steps and measures as the Commissioner shall direct to destroy vermin and such animals and weeds as may, under any Act, from time to time be declared (by declaration covering the land leased) noxious in the Gazette and must keep the land free of such vermin and noxious animals and weeds during the currency of the lease to the satisfaction of the Commissioner.
 - 30) The lessee must not remove or permit any person to remove gravel, stone, clay, shells or other material for the purpose of sale from the land leased unless the lessee or the person is the holder of a quarry license under regulations made under the *Crown Lands Act 1989* or, in respect of land in a State forest, unless the lessee or the person is the holder of a forest materials licence under the *Forestry Act 1916*, and has obtained the special authority of the Minister to operate on the land, but the lessee may, with the approval of the Commissioner, take from the land such gravel, stone, clay, shells or other material for building and other purposes upon the land as may be required by the lessee.
 - 31) If the lessee is an Australian registered company then the following conditions shall apply:
 - a. The Lessee will advise the Commissioner of the name, address and telephone number of the Lessee's company secretary, that person being a person nominated as a representative of the company in respect of any dealings to be had with the company. The Lessee agrees to advise the Commissioner of any changes in these details.
 - b. Any change in the shareholding of the Lessee's company which alters its effective control of the lease from that previously known to the Commissioner shall be deemed an assignment by the Lessee.
 - c. Where any notice or other communication is required to be served or given or which may be convenient to be served or given under or in connection with this lease it shall be sufficiently executed if it is signed by the company secretary.
 - d. A copy of the company's annual financial balance sheet or other financial statement which gives a true and fair view of the company's state of affairs as at the end of each financial year is to be submitted to the Commissioner upon request.
- Cultivation (Dryland)**
- 32) The lessee must only dryland cultivate an area of 1,658 hectares as indicated by the yellow hatched area on the diagram hereunder, and must ensure that no cultivation or ancillary works associated with any cultivation occurs outside of these areas.
 - 33) The lessee must ensure that sandhills and other soils with a surface texture of loamy sand or coarser are left uncultivated unless specifically approved by the Commissioner.
 - 34) The lessee must ensure land within 60 metres of any texture contrast or duplex soil area remains uncultivated except in accordance with a plan approved by the Commissioner. Texture contrast (or duplex) soils are soil types which have a sandy to loamy topsoil abruptly overlying a clay subsoil and are prone to scalding (producing clay pans and hummocks).
 - 35) The lessee must ensure areas with a slope greater than 2% remain uncultivated until any soil conservation measures documented in a plan approved by the Commissioner have been implemented at the lessee's expense.
 - 36) The lessee must ensure incised drainage lines, other than man-made structures, which carry water after storms are left uncultivated in the channels and for a distance of at least 20 metres on either side of the banks of the channels except when the Commissioner specifies otherwise.
 - 37) There shall be no cultivation within 100 metres of any established road used by the public.
 - 38) The lessee must ensure stubble is retained on the soil surface and must not be burnt, except with the approval of the Commissioner or his delegate.
 - 39) The lessee must undertake any appropriate measures, at his/her own expense, ordered by the Commissioner to rehabilitate any degraded cultivated areas.
 - 40) The lessee must establish windbreaks at his/her own expense as may be ordered by the Commissioner to provide adequate protection of the soil.
 - 41) The lessee must ensure that cultivation and cropping do not alter the natural flood regime or obstruct the reasonable passage of floodwaters. Crops are not to be protected by levees.
 - 42) The cultivation area partially covers Travelling Stock Reserve 29241 and if not addressed already, suitable arrangements must be made with the relevant Local Land Services Office immediately to allow for access when required. If suitable arrangements cannot be made

with the relevant Local Land Services Office, the matter will be determined by the Commissioner.

- 43) The lessee shall ensure no cultivation or ancillary works associated with cultivation are undertaken within 100 metres of the Barwon River except with the specific approval of the Commissioner.

Cultivation (Irrigated)

- 44) The lessee shall only cultivate an area of 105 hectares as indicated by the blue cross hatched area on the diagram hereunder.
- 45) The lessee shall ensure areas with a slope greater than 2% remain uncultivated until any soil conservation measures documented in a plan approved by the Commissioner have been implemented at the lessee's expense.
- 46) The lessee shall ensure incised drainage lines, other than man-made structures, which carry water after storms are left uncultivated in the channels and for a distance of at least 20 metres on either side of the banks of the channels except when the Commissioner specifies otherwise.
- 47) The lessee shall not clear any native vegetation or remove any timber within the irrigation areas unless written approval has been granted by the appropriate authority.
- 48) There shall be no cultivation within 100 metres of any established road used by the public.
- 49) The lessee shall undertake any appropriate measures, at his/her own expense, ordered by the Commissioner to rehabilitate any degraded cultivated areas.
- 50) The lessee shall establish windbreaks at his/her own expense as may be ordered by the Commissioner to provide adequate protection of the soil.
- 51) The lessee shall undertake any fuel management and/or provision of fire trail access in accordance with fire mitigation measures to the satisfaction of the NSW Rural Fire Service.
- 52) The lessee shall ensure the monitoring regime of piezometers is established, in consultation with a suitably qualified engineer, to detect water logging of soils, rising salt levels in the soil and/or rising groundwater levels.
- 53) The cultivation area partially covers Travelling Stock Reserve 29241 and if not addressed already, suitable arrangements must be made with the relevant Local Land Services immediately. If suitable arrangements cannot be made with Local Land Services, the matter will be determined by the Commissioner.
- 54) The lessee shall ensure that no cultivation or ancillary works associated with cultivation are undertaken within 100 metres of the Barwon River except with the specific approval of the Commissioner.



Water Notices

HUNTER WATER ACT 1991

LAND ACQUISITION (JUST TERMS COMPENSATION) ACT 1991

HUNTER WATER CORPORATION

Notice of Compulsory Acquisition of Interest in Land (Easement) at Abermain

Hunter Water Corporation declares, with the approval of His Excellency the Governor and the Executive Council that the Land described in the Schedule below is acquired by compulsory process in accordance with the provisions of the *Land Acquisition (Just Terms Compensation) Act 1991*, for water supply purposes under the *Hunter Water Act 1991*.

Dated at Sydney, the 27th day of May 2016.

JEREMY BATH
Interim CEO
Hunter Water Corporation

Schedule

*Parish – Stanford; County – Northumberland
Land District – Abermain; LGA – Cessnock*

Interest in Land

Easement rights being Easement for Watermain pursuant to section 88E of the *Conveyancing Act 1919* affecting that part of Lot 7005 DP 1074592 identified as ‘A’ Easement for Watermain 4 wide & variable width in DP 1159600.

Hunter Water Reference HW2008-2382

HUNTER WATER ACT 1991

LAND ACQUISITION (JUST TERMS COMPENSATION) ACT 1991

HUNTER WATER CORPORATION

Notice of Compulsory Acquisition of Interest in Land (Easement) at Hexham

Hunter Water Corporation declares, with the approval of His Excellency the Governor and the Executive Council that the Land described in the Schedule below is acquired by compulsory process in accordance with the provisions of the *Land Acquisition (Just Terms Compensation) Act 1991*, for water supply purposes under the *Hunter Water Act 1991*.

Dated at Sydney, the 27th day of May 2016.

JEREMY BATH
Interim CEO
Hunter Water Corporation

Schedule

*Parish – Hexham; County – Northumberland
Land District – Hexham; LGA – Newcastle*

Interest in Land

Easement rights being Easement for Pipeline pursuant to section 88E of the *Conveyancing Act 1919* affecting that part of Lot 1 DP 90465, Lot 7014 DP 1052281 and Ironbark Creek identified as (A) Easement for Pipeline 3 wide 6 wide 12 wide and variable width in DP1183902.

Hunter Water Reference HW2008-1653

HUNTER WATER ACT 1991

LAND ACQUISITION (JUST TERMS COMPENSATION) ACT 1991

HUNTER WATER CORPORATION

Notice of Compulsory Acquisition of Interest in Land (Easement) at Broadmeadow

Hunter Water Corporation declares, with the approval of His Excellency the Governor and the Executive Council that the Land described in the Schedule below is acquired by compulsory process in accordance with the provisions of the *Land Acquisition (Just Terms Compensation) Act 1991*, for sewerage purposes under the *Hunter Water Act 1991*.

Dated at Sydney, the 27th day of May 2016.

JEREMY BATH
Interim CEO
Hunter Water Corporation

Schedule

*Parish – Newcastle; County – Northumberland
Land District – Broadmeadow; LGA – Newcastle*

Interest in Land

Easement rights being Easement for Drainage of Sewage pursuant to section 88A of the *Conveyancing Act 1919* affecting that part of Lot 7026 DP 1065197 identified as (K), part Lot 3286 DP 1049501 identified as (L) and part Lot 2 DP 48806 identified as (M) being Easement for Pipeline 4 wide and variable in DP 1177783.

Hunter Water Reference HW2009-325

HUNTER WATER ACT 1991

LAND ACQUISITION (JUST TERMS COMPENSATION) ACT 1991

HUNTER WATER CORPORATION

Notice of Compulsory Acquisition of Interest in Land (Easement) at Morpeth

Hunter Water Corporation declares, with the approval of His Excellency the Governor and the Executive Council that the Land described in the Schedule below is acquired by compulsory process in accordance with the provisions of the *Land Acquisition (Just Terms Compensation) Act 1991*, for sewerage purposes under the *Hunter Water Act 1991*.

Dated at Sydney, the 27th day of May 2016.

JEREMY BATH
Interim CEO
Hunter Water Corporation

Schedule

*Parish – Alnwick; County – Northumberland
Land District – Morpeth; LGA – Maitland*

Interest in Land

Easement rights being easement for Drainage of Sewage and Right of Access pursuant to section 88A of the *Conveyancing Act 1919* affecting that part of Lot 7001 DP 1052969 identified as ‘A’ Easement for Pipeline 4 wide and variable width, ‘B’ Easement for Access variable width and ‘C’ Easement for Access variable width in DP 1177006.

Hunter Water Reference HW2009-226

PIPELINES ACT 1967

Notification of Divesting of Easement
Hexham to Tomago Pipeline
Licence No 42
Variation 1

I, Anthony Roberts, Minister for Industry, Resources and Energy, pursuant to the provisions of sections 21 and 61 of the *Pipelines Act 1967*, hereby declare that the easement over the lands included in the Licence Area consequent to the grant of Pipeline Licence No 42, as described in Schedule 1 herein, is divested in AGL Limited with ABN: 74 115 061 375 for the purposes of and incidental to the construction and operation of a pipeline.

Dated this Tenth day of May 2016

ANTHONY ROBERTS, MP
Minister for Industry, Resources and Energy

Schedule 1

Lands to be Divested

All those pieces or parcels of land described in the following Deposited Plans and accompanying instruments under section 20 of the *Pipelines Act 1967* lodged and registered at the Sydney office of Land and Property Information NSW.

Deposited Plan Number	Area
DP 1183658	(A)

PIPELINES ACT 1967

Notification of Vesting of Lands and Easements
Licence No 42
Variation 1

I, Anthony Roberts, Minister for Industry, Resources and Energy, pursuant to the provisions of sections 21 and 61 of the *Pipelines Act 1967*, hereby declare that the land and easements over the land described in Schedule 1 herein are vested in AGL Energy Limited (ABN 74 115 061 375) for the purposes of and incidental to the construction and operation of a pipeline subject to the restrictions as to user set out in Schedule 2 herein.

Dated this Tenth day of May 2016

ANTHONY ROBERTS, MP
Minister for Industry, Resources and Energy

Schedule 1

Lands Acquired or Affected by Easements for Pipeline

All those pieces or parcels of land described as Deposited Plans lodged and registered with NSW Land and Property Information.

Deposited Plan	Area
DP 1201779	(A)
DP 1201781	(A)
DP 1201782	(A)

Deposited Plan	Area
DP 1213262	(A)
DP 1218047	(B)

Schedule 2

Restrictions as to User

Without affecting the generality of any requirement imposed by the *Pipelines Act 1967* or regulations thereunder, the owner or occupier of land over which there is an easement for pipeline must not within the easement, except with the prior consent in writing of the person in whom the easement is vested:

- (a) Excavate (including blasting), drill or dig.
- (b) Erect, place or permit to be erected or placed any building, structure (including fence posts), plant, apparatus or equipment, earthworks, utility services or other improvements whether permanent or temporary on, over or under the land.
- (c) Alter or disturb existing levels, contours or gradients.
- (d) Plant or cultivate any tree within 3 metres of the pipeline or any apparatus or works.
- (e) Place on or use any part of the servient tenement for the transport, carriage or support of any heavy object, vehicle or implement, which could in any way cause or be likely to cause damage to the pipeline.
- (f) Undertake any other activity that represents a danger to the pipeline or is a danger to the operation of the pipeline or its apparatus or works including signs, vent pipes and cathodic protection systems including anode beds and electrolysis test points.

PIPELINES ACT 1967

Instrument of Grant of Pipeline Licence
Licence No 42
Variation 1

AGL Energy Limited with ABN: 74 115 061 375 (AGL), having its registered office at 101 Miller Street, North Sydney NSW 2060, has applied, in accordance with the provisions of section 18 of the *Pipelines Act 1967* (hereinafter called “the Act”) and *Pipeline Regulation 2013* (hereinafter called “the Regulation”), for a variation to licence in relation to the Licence Area for its Licence No 42, which conveys natural gas, in either direction, between the gas pipeline off-take at Hexham and AGL’s liquefied natural gas storage facility at Tomago, NSW. AGL has agreed to accept the provisions and conditions attached at Annexure A of the Licence.

The application, for the inclusion and exclusion of lands as per Schedule 1 herein, complies with the provisions of the Act and Regulation and therefore I, Anthony Roberts, Minister for Industry, Resources and Energy, do grant variation 1 to Licence No 42 to AGL Energy Limited, effective from my signing of this Licence.

Signed at Sydney, NSW on this 10th day of May 2016.

ANTHONY ROBERTS, MP
Minister for Industry, Resources and Energy

Schedule 1

Description of Pipeline

Lands to be Included in the License Area for Pipeline Licence No 42

All those pieces or parcels of land described as Deposited Plans: as listed herein and lodged and registered with NSW Land and Property Information.

Deposited Plan	Area
DP 1175781	(A)
DP 1201779	(A)
DP 1201780	(A)
DP 1201781	(A)
DP 1201782	(A)
DP 1213262	(A)
DP 1218047	(B)

Lands to be Excluded from the License Area for Pipeline Licence No 42

All those pieces or parcels of land described as Deposited Plans: as listed herein and lodged and registered with NSW Land and Property Information.

Deposited Plan Number/ Instrument	Item
DP 1183658	(A)
Registered Memorandum	No AH786348S

PIPELINES ACT 1967

Notification of Extinguishment of Easement

Licence No. 42

Variation 1

I, Anthony Roberts MP, Minister for Industry, Resources and Energy, pursuant to the provisions of section 21A of the *Pipelines Act 1967*, hereby declare that the easement over land excluded from the Licence Area consequent to the surrender of portion of grant of Pipeline Licence No 42, and as described in Schedule 1 herein, is extinguished and such restrictions as to user as may be applied cease to have effect.

Signed this Tenth day of May 2016

ANTHONY ROBERTS, MP
Minister for Industry, Resources and Energy

Schedule 1

Lands to be Excluded from Licence Area and Easements Extinguished

All those pieces of land described in the following Deposited Plan and accompanying instruments under Section 20 of the *Pipelines Act 1967* lodged and registered at the Office of Land & Property Information.

Deposited Plan Number/ Instrument	Item
DP 1183658	(A)

Other Government Notices

ANTI-DISCRIMINATION ACT 1977

EXEMPTION ORDER

Under section 126 of the *Anti-Discrimination Act 1977* (NSW), an exemption is granted to Department of Family and Community Services (NSW), from sections 25 and 51 of the *Anti-Discrimination Act 1977* (NSW), to advertise, recruit and employ ten female specialist domestic violence caseworkers, one female specialist domestic violence assistant manager and one female specialist domestic violence manager.

This exemption will remain in force for a period of ten years from the date given.

Dated this 2nd day of June 2016

ELIZABETH WING
Acting President
Anti-Discrimination Board of NSW

APPRENTICESHIP AND TRAINEESHIP ACT 2001

Notice is given that the Commissioner for Vocational Training has established a Vocational Training Order for the recognised traineeship Vocation of:

- Property Services – Strata Community Management

under section 6 of the *Apprenticeship and Traineeship Act 2001*.

The Order specifies a number of matters relating to the required training for the Vocation including the terms of the traineeship probationary periods and qualifications to be undertaken.

The Order will take effect from the date of publication in the *NSW Government Gazette*.

Copies of the Order may be inspected at any Training Services NSW regional office of the NSW Department of Industry or on the internet at: https://www.training.nsw.gov/cib_vto/cibs/cib_660.html.

ASSOCIATIONS INCORPORATION ACT 2009

Notice under Section 509 (5) of the Corporations Act 2001 as Applied by Section 64 of the Associations Incorporation Act 2009

Notice is hereby given that the Incorporated Association mentioned below will be deregistered when three months have passed after 4 April 2016.

CHILD AND FAMILY SERVICES WYONG SHIRE
INCORPORATED
Y2626616

Dated this 6th day of June 2016

C GOWLAND
Delegate of the Secretary
& General Manager Registry Services

ASSOCIATIONS INCORPORATION ACT 2009

Notice under Section 509 (5) of the Corporations Act 2001 as Applied by Section 64 of the Associations Incorporation Act 2009

Notice is hereby given that the Incorporated Association mentioned below will be deregistered when three months have passed after 20 May 2016.

COMPASS COMMUNITY CARE INCORPORATED
INC9890086

Dated this 6th day of June 2016

C GOWLAND
Delegate of the Secretary
& General Manager Registry Services

ASSOCIATIONS INCORPORATION ACT 2009

Notice under Section 509 (5) of the Corporations Act 2001 as Applied by Section 64 of the Associations Incorporation Act 2009

Notice is hereby given that the Incorporated Association mentioned below will be deregistered when three months have passed after 21 March 2016

NSW ASSOCIATION FOR YOUTH HEALTH
INCORPORATED
Y2388601

Dated this 3rd day of June 2016

C GOWLAND
Delegate of the Secretary
& General Manager Registry Services

ASSOCIATIONS INCORPORATION ACT 2009

Notice under Section 509 (5) of the Corporations Act 2001 as Applied by Section 64 of the Associations Incorporation Act 2009

Notice is hereby given that the Incorporated Association mentioned below will be deregistered three months after date of gazettal.

TAREE COMMUNITY COLLEGE
INCORPORATED (IN LIQUIDATION)
Y0028946

Dated this 3rd day of June 2016

C GOWLAND
Delegate of the Secretary
& General Manager Registry Services

ASSOCIATIONS INCORPORATION ACT 2009

Notice under Section 509 (5) of the Corporations Act 2001 as Applied by Section 64 of the Associations Incorporation Act 2009

Notice is hereby given that the Incorporated Association mentioned below will be deregistered three months after gazettal date.

THE FAIR HAVENS ASSOCIATION FOR
CHRISTIAN SCIENTISTS INCORPORATED
(IN LIQUIDATION)
Y1945504

Dated this 3rd day of June 2016

C GOWLAND
Delegate of the Secretary
& General Manager Registry Services

ASSOCIATIONS INCORPORATION ACT 2009

Cancellation of Incorporation Pursuant to Section 74

Take notice that the incorporation of the following associations is cancelled by this notice pursuant to section 74 of the *Associations Incorporation Act 2009*.

AUSTRALIAN COMPANION ANIMAL COUNCIL INCORPORATED	Y2709218
AUSTRALIAN WOUND MANAGEMENT ASSOCIATION (NEW SOUTH WALES) INCORPORATED	Y1619225
BLACKTOWN COMMUNITY AID & INFORMATION CENTRE INCORPORATED	INC9885368
CHRISTADELPHIAN OVERSEAS TRAVEL FUND INCORPORATED	Y2608422
GRANDPARENTS AS PARENTS AGAIN INCORPORATED	INC9888232
HOLBROOK CHAMBER OF COMMERCE INCORPORATED	Y3016546
HOLDSWORTH FAMILY SERVICES INCORPORATED	INC9890152
LEBANESE ABROAD FORUM INCORPORATED	INC9897227
NEWCASTLE CRUZERS INCORPORATED	INC9877701
P7 PEERLESS SEVENS INCORPORATED	INC9887126
RED OCHRE EVENTS INCORPORATED	INC9877922
SATURDAY ARVO MOTORING CLUB INCORPORATED	INC1400578
SOUTH COAST WORKPLACE LEARNING INCORPORATED	INC9880422
THE HELLENIC CULTURAL ASSOCIATION "AKROPOLIS" (GREEKS FROM ROMANIA) INCORPORATED	Y2332639
TRANSITION BELLINGEN INCORPORATED	INC9894931
TWIN TOWNS NETBALL CLUB INCORPORATED	INC9887213

WAY OF NATURE AUSTRALIA INCORPORATED	INC9895827
WEST WYALONG REGIONAL MUSIC INCORPORATED	INC9886536

Cancellation is effective as at the date of gazettal.

Dated this eighth day of June 2016.

ROBYNE LUNNEY
Delegate of the Commissioner
NSW Fair Trading

ASSOCIATIONS INCORPORATION ACT 2009

Cancellation of Registration Pursuant to Section 76

Take notice that the registration of the following associations is cancelled by this notice pursuant to section 76 of the *Associations Incorporation Act 2009*.

ABUNDANT LIFE OASIS INCORPORATED	Y2063100
AMI FOUNDATION AUSTRALIA INCORPORATED	INC9875361
ANCHOR WORD MINISTRY INCORPORATED	INC9885464
ASSOCIAZIONE M.S.S. DI LORETO SYDNEY N.S.W. INCORPORATED	INC3460212
AUBURN SPORTS CLUB INCORPORATED	Y0288324
AUSTRALIAN NURSE PRACTITIONERS ASSOCIATION INCORPORATED	INC9879997
BEGA VALLEY ASSEMBLIES OF GOD INCORPORATED	INC9878832
CENTRAL WEST VOCATIONAL TRAINING INCORPORATED	Y2174039
COBARGO SKATE CLUB INCORPORATED	INC9886752
COOLBAGGIE LANDCARE GROUP INCORPORATED	INC9877081
CRESCENT HEAD OUT OF SCHOOL HOURS ASSOCIATION INCORPORATED	Y2108741
ENCHANTED RIVER INCORPORATED	INC9883833
GREAT APE SURVIVAL PROJECT (GRASP) INCORPORATED	INC9879745
GUYRA RUGBY LEAGUE FOOTBALL CLUB INC.	Y1873944
HUNTER VALLEY QUARTER HORSE ASSOCIATION INC	Y0358135
JOEYS F C UNITED INCORPORATED	INC9883938

KIAMA TOUCH ASSOCIATION INCORPORATED	Y2019445	THE OCEANIA COUNCIL FOR THE PROMOTION OF PEACEFUL REUNIFICATION OF CHINA INCORPORATED	INC9889696
LEADING EDGE MINISTRIES INTERNATIONAL INCORPORATED	Y2936940	THE ROCK ADULT RIDING CLUB INCORPORATED	INC9890455
MOSS VALE SOCCER CLUB INCORPORATED	Y2540043	THE SAN ISIDORE CULTURAL AND HISTORICAL SOCIETY INCORPORATED	INC9890488
NATURAL BIRTH EDUCATION & RESEARCH CENTRE INCORPORATED	INC9875084	THE SHAKESPEARE CENTRE INCORPORATED	INC9891397
NEW SOUTH WALES STUDENT RUGBY LEAGUE INCORPORATED	IC9875326	THE SOCIETY FOR AUSTRALIAN-GERMAN STUDENT EXCHANGE INCORPORATED	Y2308241
NORTHERN VILLAGES OOSH INCORPORATED	Y2652420	THE SYDNEY MANNA CHURCH INCORPORATED	INC9886477
PHU NHAI BUI CHU DONG HUONG HOI INCORPORATED	INC9890961	THE SYDNEY ORTHOPAEDIC FELLOWSHIP TRAINING PROGRAM INCORPORATED	INC9890656
PINK ROCK FOUNDATION INCORPORATED	INC9890748	THE SYRIAN COUNCIL OF AUSTRALIA INCORPORATED	INC9891267
RAISE THE BAR NSW INCORPORATED	INC9888267	THROUGH GODS EYES INCORPORATED	INC9889843
RESTORE COUNSELLING SERVICES INCORPORATED	INC9888947	TIA SANG – RAY OF LIGHT INCORPORATED	INC9891036
RIVER OF BLESSING INCORPORATED	INC9890838	TIGERS UNITED WILDLIFE CONSERVATION FUND INCORPORATED	INC9890744
ROYAL ARCH LADIES CHARITY INCORPORATED	INC9878782	TILLIGERRY JUNIOR TOUCH ASSOCIATION INCORPORATED	INC9889970
SAVE KILLALEA COALITION INCORPORATED	INC9889170	TIMMY G TAN ASSOCIATION INCORPORATED	INC9890851
SCONE MEALS ON WHEELS INC	Y1063645	TRAINING GROUNDS INCORPORATED	INC9889815
SERBIAN STUDIES FOUNDATION INCORPORATED	INC9877783	TUMBULGUM RIVER FESTIVAL INCORPORATED	INC9891521
SYDNEY HEAD & NECK CANCER RESEARCH ASSOCIATES INCORPORATED	INC9897119	TWIN CITY HORNETS RUGBY LEAGUE FOOTBALL CLUB INCORPORATED	Y2392027
THE ASSOCIATION OF INTERNATIONAL CULTURE EXCHANGE INCORPORATED	INC9891254	VICTORY MISSIONS INCORPORATED	INC9877120
THE BONDI JEWISH COMMUNAL AND BENEVOLENCE CENTRE INCORPORATED	INC9884902	W.S.I.D. FUNDRAISING INCORPORATED	INC9879671
THE HILLS SISTER CITY INCORPORATED	INC9891151	WAITANGI BONDI COMMUNITY INCORPORATED	INC9874682
THE HOLY FIRE EVANGELICAL CHURCH INCORPORATED	INC9890658	WERRINGTON CHRISTIAN LIFE FELLOWSHIP A.O.G. INCORPORATED	INC9877278
THE KARAM FAMILY RELIEF FUND INCORPORATED	INC9890753	WOLLOMBI FESTIVAL INCORPORATED	INC9877952
THE LEARNING GARDEN INCORPORATED	INC9890285	WORLD SOCHINKAN KARATE DO FEDERATION INCORPORATED	INC9887819
THE MUSIC APPRECIATION SOCIETY OF AUSTRALIA INCORPORATED	INC9888759		

YOUNG MUSLIM BROTHERS INCORPORATED	INC9881078
---------------------------------------	------------

Cancellation is effective as at the date of gazettal.

Dated this 10th day of June 2016

CHRISTINE GOWLAND
Delegate of the Commissioner
NSW Fair Trading

COMPANION ANIMALS REGULATION 2008

ORDER

Organisations Approved by the Chief Executive,
Local Government under Clause 16 (d)

Pursuant to clause 16 (d) of the *Companion Animals Regulation 2008*, the organisation listed in Schedule 1 is hereby approved, subject to the conditions contained in Schedule 2.

Schedule 1

Name of organisation	Address of organisation
4Lyfe Rescue Inc	3 Statton Street Gowrie ACT 2904

Schedule 2

1. The exemption under clause 16 (d) of the *Companion Animals Regulation 2008* from the requirements of section 9 of the *Companion Animals Act 1998* only applies to an animal in the custody of an organisation listed in Schedule 1:
 - a) if the organisation is holding that animal for the sole purpose of re-housing the animal with a new owner; and
 - b) if the organisation maintains appropriate records that show compliance with the *Companion Animals Act 1998*, *Companion Animals Regulation 2008* and the Guidelines for Approval to be an Organisation Exempt from Companion Animal Registration under clause 16 (d) of the *Companion Animals Regulation 2008*; and
 - c) if the organisation maintains a register that is made available to the relevant local council and the Office of Local Government as requested. The Register must list the names of all carers involved in the rehoming of animals and the locations of all animals received under the exemption while in the custody of the organisation.
2. The exemption under clause 16 (d) of the *Companion Animals Regulation 2008* from the requirements of section 9 of the *Companion Animals Act 1998* expires five years from the date of this order, unless revoked or varied at an earlier time.

Date: 3 June 2016

MARK HELY
Acting Director, Investigations and Sector Performance
Office of Local Government

GEOGRAPHICAL NAMES ACT 1966

Pursuant to the provisions of section 8 of the *Geographical Names Act 1966*, the Geographical Names Board hereby notifies that it proposes to assign the name:

Budbury Reserve for a reserve located on Atlantic Boulevard, Glenfield in the Campbelltown LGA.

The position and extent for this feature is recorded and shown within the Geographical Names Register of New South Wales. The proposal can also be viewed and submissions lodged on the Geographical Names Board website at www.gnb.nsw.gov.au from 8 June to 8 July 2016, alternatively written submissions may be lodged with the Secretary, Geographical Names Board, 346 Panorama Ave, Bathurst NSW 2795.

In accordance with section 9 of the *Geographical Names Act 1966* all submissions lodged may be subject to a freedom of information application and may be viewed by third party to assist the Board in considering this proposal.

D MOONEY
Chairman
Geographical Names Board

GEOGRAPHICAL NAMES ACT 1966

Pursuant to the provisions of section 8 of the *Geographical Names Act 1966*, the Geographical Names Board hereby notifies that it proposes to assign the name:

Lapwing Reserve for a reserve located in Carcoola Road, St Ives in the Ku-ring-gai LGA.

The position and extent for this feature is recorded and shown within the Geographical Names Register of New South Wales. The proposal can also be viewed and submissions lodged on the Geographical Names Board website at www.gnb.nsw.gov.au from 10 June to 11 July 2016, alternatively written submissions may be lodged with the Secretary, Geographical Names Board, 346 Panorama Ave, Bathurst NSW 2795.

In accordance with section 9 of the *Geographical Names Act 1966* all submissions lodged may be subject to a freedom of information application and may be viewed by third party to assist the Board in considering this proposal.

D MOONEY
Chairman
Geographical Names Board

GEOGRAPHICAL NAMES ACT 1966

Pursuant to the provisions of section 8 of the *Geographical Names Act 1966*, the Geographical Names Board hereby notifies that it proposes to assign the name:

Mountain View Reserve for a reserve bounded by Olive Lane/Cranebrook Road, Boundary Road, Enterprise Road, Soling Crescent, Camelot Drive and Nepean Street in the suburb of Cranebrook in the Penrith LGA.

The position and extent for this feature is recorded and shown within the Geographical Names Register of New South Wales. The proposal can also be viewed and submissions lodged on the Geographical Names Board website at www.gnb.nsw.gov.au from 9 June to 11 July 2016, alternatively

written submissions may be lodged with the Secretary, Geographical Names Board, 346 Panorama Ave, Bathurst NSW 2795.

In accordance with section 9 of the *Geographical Names Act 1966* all submissions lodged may be subject to a freedom of information application and may be viewed by third party to assist the Board in considering this proposal.

D MOONEY
Chairman
Geographical Names Board

GEOGRAPHICAL NAMES ACT 1966

Pursuant to the provisions of section 8 of the *Geographical Names Act 1966*, the Geographical Names Board hereby notifies that it proposes to assign the names:

<i>Wirrambi Wetland</i>	<i>Guwali Wetland</i>
<i>Bunmarra Wetland</i>	<i>Gilbanung Wetland</i>

for lakes within Sydney Park, Alexandria in the City of Sydney LGA.

The position and extent for these features is recorded and shown within the Geographical Names Register of New South Wales. The proposal can also be viewed and submissions lodged on the Geographical Names Board website at www.gnb.nsw.gov.au from 10 June to 11 July 2016, alternatively written submissions may be lodged with the Secretary, Geographical Names Board, 346 Panorama Ave, Bathurst NSW 2795.

In accordance with section 9 of the *Geographical Names Act 1966* all submissions lodged may be subject to a freedom of information application and may be viewed by third party to assist the Board in considering this proposal.

D MOONEY
Chairman
Geographical Names Board

GEOGRAPHICAL NAMES ACT 1966

Pursuant to the provisions of section 10 of the *Geographical Names Act 1966*, the Geographical Names Board has this day assigned the name listed hereunder as a geographical name.

Pit Pony Park for a reserve located at the intersection of Waratah Street, Redhead Street and Banforth Lane, in the locality of Kahibah.

The position and extent for this feature is recorded and shown within the Geographical Names Register of New South Wales. This information can be accessed through the Board's website at www.gnb.nsw.gov.au.

D MOONEY
Chairman
Geographical Names Board

PARLIAMENTARY REMUNERATION ACT 1975

ERRATUM

The Annual Report and Determination of Additional Entitlements for Members of the Parliament of New South Wales by the Parliamentary Remuneration Tribunal of 20 May 2016 is amended as set out hereunder.

Section 3 Table 1: Electoral Groupings for the Legislative Assembly on page 30

The electorate of "Kiera" in Group 2 is amended to "Keira".

The number of electorates in Group 4 is amended to a total of eleven by adding the electorates listed hereunder:

9. Oxley
10. Tamworth
11. Wagga Wagga

Section 6.4. General Travel Allowance: Conditions, point 8 on page 49

The reference to *Table 12: Travel Allowances – Indicative Upper Limits for Recognised Office Holders* is amended as follows:

Table 9: Travel Allowances – Indicative Upper Limits for Recognised Office Holders

THE PARLIAMENTARY REMUNERATION TRIBUNAL

SUBORDINATE LEGISLATION ACT 1989

Draft Public Lotteries Regulation 2016
and Regulatory Impact Statement

Invitation for Public Comment

The *Public Lotteries Regulation 2007* is due to expire on 1 September 2016. It is proposed to replace this regulation with the *Public Lotteries Regulation 2016*.

The primary objective of the draft Regulation is to effectively support the operation of the *Public Lotteries Act 1996* in providing for the proper conduct of public lotteries in the public interest and minimising any harm associated with public lotteries.

Before the draft Regulation can be made, a formal process of review must be undertaken in accordance with the requirements of the *Subordinate Legislation Act 1989*.

A Regulatory Impact Statement has been prepared to explain the clauses of the draft Regulation, along with their costs and benefits. Liquor & Gaming NSW is inviting comment on the draft Regulation and Regulatory Impact Statement.

The Regulatory Impact Statement and draft Regulation will be available for public comment until Friday 8 July 2016.

Copies of the Regulatory Impact Statement and draft Regulation can be obtained from the Liquor & Gaming NSW website at www.liquorandgaming.justice.nsw.gov.au. Requests for copies can also be made via email, to policy@olgr.nsw.gov.au, or by telephoning (02) 9995 0491.

Submissions can be emailed to policy@olgr.nsw.gov.au or posted to:

Public Lotteries Regulation 2016
Liquor & Gaming NSW
GPO Box 7060
Sydney NSW 2001

The closing date for receipt of submissions is 5:00pm 8 July 2016.

ENVIRONMENTAL PLANNING AND ASSESSMENT REGULATION 2000

Notice of Preparation of the Dark Sky Planning Guideline

The following Dark Sky Planning Guideline has been prepared by the Secretary of the Department of Planning and Environment for the purposes of the *Environmental Planning and Assessment Regulation 2000* and various environmental planning instruments.

Dark Sky Planning Guideline

Protecting the observing conditions at Siding Spring



Planning &
Environment

The Dark Sky Planning Guideline | June 2016

This document titled The Dark Sky Planning Guideline contains information to assist the assessment of development and promote best practice outdoor lighting to protect the observing conditions in the Dark Sky Region for the Siding Spring Observatory.

To view an electronic version in PDF format, visit www.planning.nsw.gov.au

ISBN 978-1-76039-194-2

© Crown Copyright 2016

Department of Planning and Environment
June 2016

Disclaimer

While every reasonable effort has been made to ensure that this document is correct at the time of printing, the State of New South Wales, its agents and employees, disclaim any and all liability to any person in respect of anything or the consequences of anything done or omitted to be done in reliance or upon the whole or any part of this document.

Copyright Notice

In keeping with Department of Planning and Environment's commitment to encourage the availability of information, you are welcome to reproduce the material that appears in this document for personal, in-house or non-commercial use without formal permission or charge. All other rights are reserved. If you wish to reproduce, alter, store or transmit material appearing in this document for any other purpose, a request for formal permission should be directed to:

Department of Planning and Environment
GPO Box 39
Sydney NSW 2001

You are required to acknowledge that the material is provided by the Agency or the owner of the copyright as indicated in this document and to include this copyright notice and disclaimer in any copy. You are also required to acknowledge the author (Department of Planning and Environment) of the material as indicated in this document.

Contents

Part 1 How to use this guideline

1.1	Introduction	3
1.2	Structure of the Guideline	4
1.3	Who is this Guideline for?	4
1.4	When does this Guideline apply	5
1.5	Consultation requirements	6
1.6	Where can more information be found?	6

Part 2 The Dark Sky Region

2.1	Overview	8
2.2	Siding Spring Observatory	8
2.3	The impact of light on the Observatory	9
2.4	Impact of existing and future development on the Observatory	10


Part 3 Factors affecting the observing environment

3.1	Overview	12
3.2	Distance between the light source and the telescope	12
3.3	Quantity of light	13
3.4	Type of light emitted	13
3.5	Direction of light	14

Part 4 Good lighting design principles

4.1	Overview	16
4.2	The design principles	16
	Principle 1 Eliminate upward spill light	16
	Principle 2 Direct light downwards, not upwards	17
	Principle 3 Use shielded fittings	18
	Principle 4 Avoid over lighting	19
	Principle 5 Switch lights off when not required	20
	Principle 6 Use energy efficient bulbs	20
	Principle 7 Use asymmetric beams (when floodlights are required)	20
	Principle 8 Ensure lights are not directed towards reflective surfaces	21
	Principle 9 Use warm white colours	21

	Glossary	22
	Appendix A Lumen values for common bulb types (general lighting)	23
	Appendix B Siding Spring Observatory location map	24
	Appendix C Useful publications and references	25



Siding Spring Observatory Site

Part 1

How to use this guideline

Part 1 How to use this guideline

1.1 Introduction

The Dark Sky Region in NSW is centred upon the site of Australia’s most important visible-light Observatory at Siding Spring, located on the edge of the Warrumbungle National Park. The Observatory has over twenty telescopes and is one of few in the world that can observe the whole southern-hemisphere sky. It is critical to our understanding of the universe and the scientific endeavours of Australian and international astronomers. Each year the Observatory attracts over 24,000 visitors and injects more than \$5 million directly into the local economy. Its continued operation is dependent on the dark night sky being free from light pollution. Light associated with development in the Dark Sky Region has the potential to reduce the ability of the optical telescopes to engage in scientific investigation and, therefore, impact on the future of the Observatory.

This Guideline informs state and local government, professionals and the community about the management of light in the Dark Sky Region (Figure 1). It demonstrates how light from development can be managed to reduce impacts on the operation of the Observatory. The Guideline

informs development controls that apply to land within the local government areas of Coonamble, Dubbo, Gilgandra and Warrumbungle and the assessment of significant development within 200 kilometres of the Observatory. It supports the design and operation of development in the region and provides key information to ensure that lighting used in development does not impact on the effectiveness of the Observatory.

This Guideline provides guidance and technical information on good lighting design and encourages the use of shielded, downward facing and site appropriate lighting. This approach will deliver better quality lighting that supports the economy and cultural identity of the Dark Sky Region.

The management of light in the Dark Sky Region is important because the telescopes at Siding Spring Observatory require clear dark nights to operate effectively. Good lighting also promotes reduced energy waste and provides environmental, health and economic benefits to communities and ecosystems.

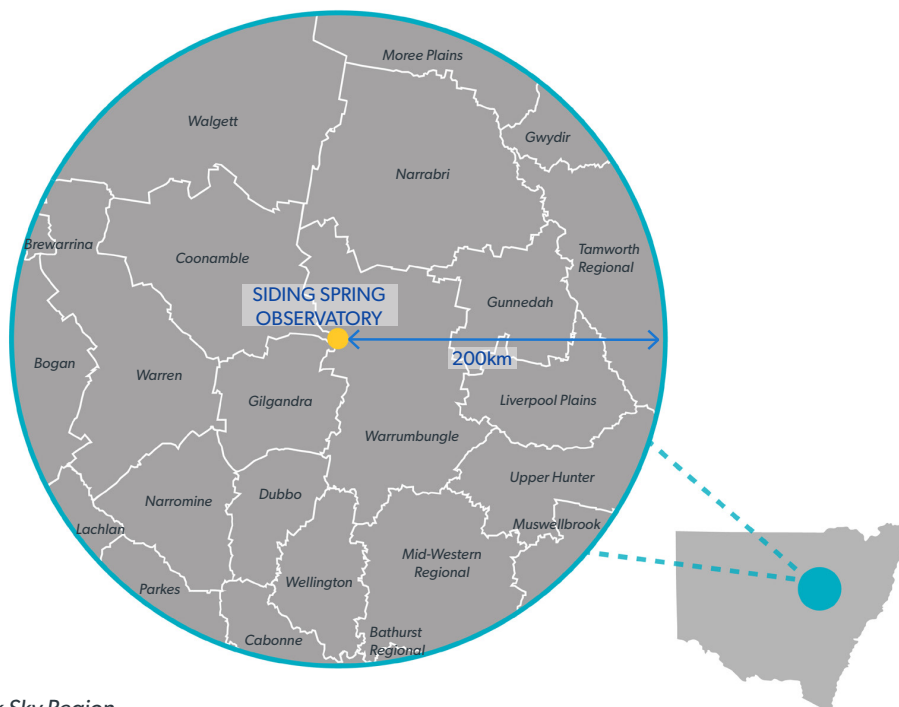


Figure 1 The Dark Sky Region

1.2 Structure of the Guideline

This Guideline includes the following parts:

Part 2 – The Dark Sky Region

This part gives information about the Siding Spring Observatory and how light from development in the Dark Sky Region affects its operation.

Part 3 – Factors affecting the observing environment

This part describes the key factors associated with artificial lighting that have the potential to impact the observing conditions at the Observatory.

Part 4 - Good lighting design principles

This part sets out the design principles that must be considered in the preparation, design and assessment of development that involves lighting. The principles promote lighting practices that maintain dark night sky and support the operation of the Observatory as well as saving energy.

Glossary and Appendices

This part includes a glossary of key definitions, a Siding Spring Observatory location map, a table detailing the light output from common bulb types, references to resource documents and links to further information.

1.3 Who is this Guideline for?

This Guideline has been prepared to:

- assist planning professionals in state and local government with the assessment of development proposals;
- be a tool for planners, developers, builders and other professionals when preparing a development application; and
- inform the wider community about the lighting practices that support maintenance of a dark night sky and improve lighting practice.

Astronomy: role and importance

Astronomy is the observational and theoretical study of objects in space. It includes vast fields of knowledge in physics, chemistry and mathematics. Both professional and amateur astronomers study the whole universe, including the moon, planets, and stars such as the sun, galaxies, quasars and black holes. Knowledge gained from these studies helps us to understand the nature of the universe, from its origin 13.8 billion years ago to today. At the cutting edge of knowledge are profound questions on the nature of space and time, and whether there is life beyond the earth.

Astronomy is also an ancient science, associated with the earliest forms of time keeping, navigation and agricultural calendars. As a modern science, astronomy has improved our knowledge in applied physics and has allowed scientists to make advances in medicine, geology, solar energy, remote sensing and communications. It has stimulated the development of technologies such as digital cameras and Wi-Fi. Astronomy also provides an understanding of the great care required to protect our planet's fragile environment for future generations.

1.4 When does this Guideline apply

This Guideline is a matter for consideration for all development under the *Environmental Planning & Assessment Act 1979* (the Act) before development consent is granted within the local government areas of Coonamble, Dubbo, Gilgandra and Warrumbungle.

A consent authority must also consider this guideline under clause 92 of the *Environmental Planning & Assessment Regulation 2000* (the Regulation) for development described in Schedule 4A to the Act, State significant development or designated development that is likely to impact the night sky and is within 200 kilometres of the Siding Spring Observatory. The Regulation also requires a proponent to consider this guideline when preparing an environmental impact statement for State significant infrastructure.

Clause 5.14 of the Coonamble, Dubbo, Gilgandra and Warrumbungle local environmental plans sets out the matters that must be considered when assessing development to protect observing conditions at the Siding Spring Observatory and minimise light pollution. This has the benefit of ensuring that proposed lighting is shielded, site appropriate and directed to where it is most needed.

Under *State Environmental Planning Policy (Infrastructure) 2007* consultation with the Observatory Director is required for specified development that will contribute to artificial skyglow, on land within 200 kilometres of the Siding Spring Observatory. This aims to ensure that activities also apply best practice lighting.

Lighting requirements for exempt and complying development are set out in *State Environmental Planning Policy (Exempt and Complying Development Codes) 2008* and vary depending on the distance from the Observatory and the type of development. Certifying authorities must ensure that the lights installed in a development comply with certain standards when issuing an occupation certificate for complying development.

This Guideline will assist consent authorities to consider the impacts of lighting associated with a development application. The consent authority may impose conditions in relation to design of light fittings, shielding of light, the design and operation of development and hours of lighting operation to manage contribution to artificial skyglow. Other considerations may include the design of roads, dust mitigation and night time operations for extractive industries, coal seam gas and other development types.



1.5 Consultation requirements

Advice needs to be obtained from the Observatory Director where a development has the potential to impact the observing conditions at Siding Spring for large projects such as state significant, critical infrastructure or designated development within the Dark Sky Region.

Clause 5.14 of the Coonamble, Dubbo, Gilgandra and Warrumbungle LEPs also requires consultation with the Observatory Director for certain development and gives the Secretary of the Department of Planning and Environment a concurrence role for proposed development that have the potential to emit over one million lumens such as supermarket car parks, sports fields, commercial stock yards and transport terminals.

In some cases an assumed consultation may be established in agreement with the Observatory.

It is recommended that you discuss your proposal with your local council to find out whether consultation with the Observatory is needed in your case.

1.6 Where can more information be found?

Further information on the types of lighting that maintain the dark night sky, the impact of light on astronomical observations and the Siding Spring Observatory is available in Appendix C of this Guideline – Useful publications and references.

Where appropriate, consultation with your local council is recommended at an early stage in the design process to ensure lighting design and installation will be suitable. In certain cases consultation with the Observatory may be needed where a more significant impact is anticipated.



Siding Spring Observatory Site, Warrumbungle National Park

Part 2

The Dark Sky Region

Part 2 The Dark Sky Region

2.1 Overview

This part gives information about the Observatory and how light from development in the Dark Sky Region affects its operation.

The Dark Sky Region consists of the land within a 200 kilometre radius of Siding Spring Observatory (see Figures 1 and 2). Good lighting design within the Dark Sky Region supports the ongoing successful functioning of the Observatory. Lighting design is important because the steady increase in light pollution from both distant and nearby light sources impacts the observing environment and the operation of the Observatory. In particular, lights with a direct line of sight to the Observatory have a significant impact on observing conditions as do lights which shine above the horizontal plane of a light fitting.

2.2 Siding Spring Observatory

The Observatory is situated on the eastern boundary of the Warrumbungle National Park (see Figure 2) in the Warrumbungle Range. It is surrounded by the flat plains of Coonamble and Gilgandra Shires and the undulating terrain of Coonabarabran. The Timor Valley is situated to the east of the Observatory and comprises of a mixture of rural farmland, rural residential development and undeveloped bushland. The town of Coonabarabran is located approximately 20 kilometres east of the Observatory. Other surrounding centres include Baradine, Coonamble and Gulargambone to the north and north-west, and Tooraweenah, Gilgandra and Dubbo to the south. There are large areas of nature reserve and state forest to the north and north-east.

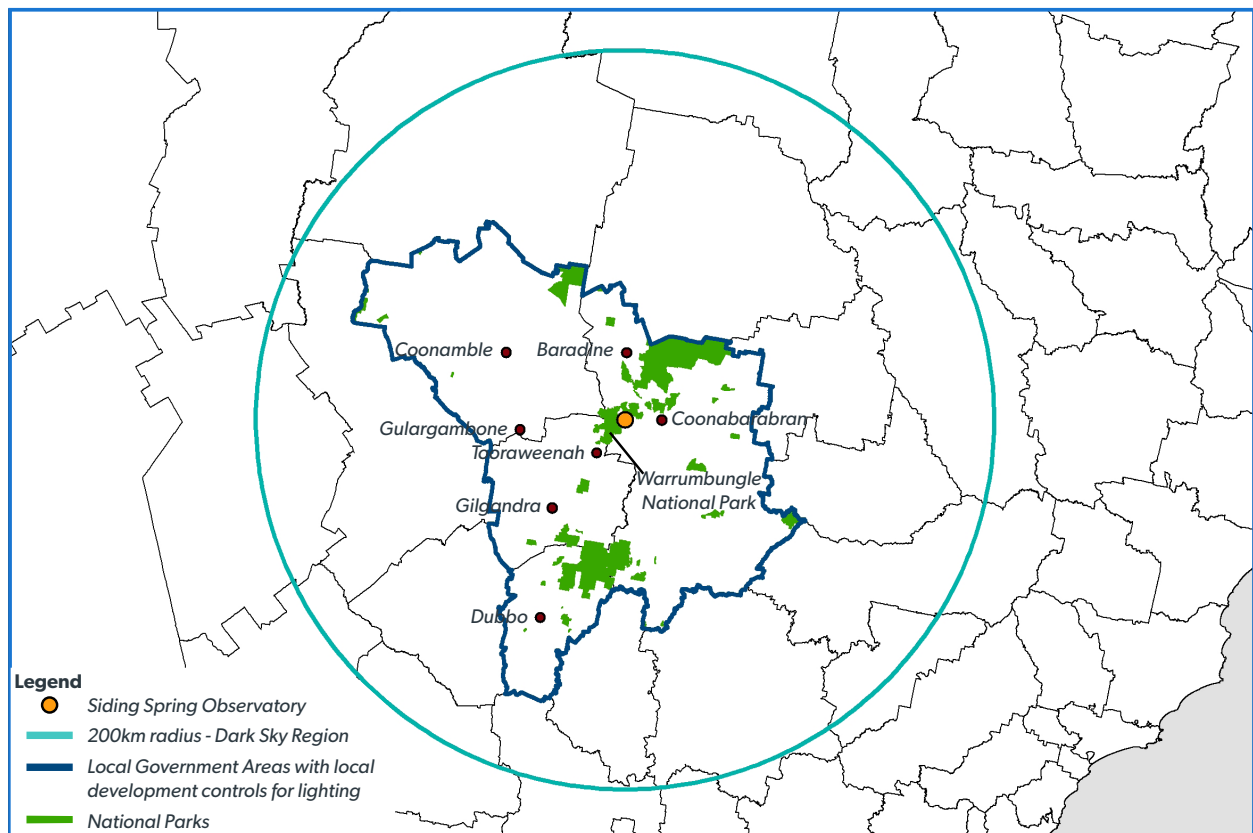


Figure 2 Map illustrating the application of local controls for lighting in the Dark Sky Region

The telescopes at the Observatory are owned and operated by a wide range of agencies including the Commonwealth Government, Australian and overseas universities and privately-funded enterprises. There are more than twenty telescopes on the site. The Anglo-Australian Telescope is the largest optical telescope in Australia with a mirror diameter of 3.9 metres, while the 1.2-metre UK Schmidt Telescope is the third-largest wide-angle telescope in the world. Both these instruments are operated by the Australian Astronomical Observatory, a Division of the Commonwealth Department of Industry, Innovation and Science. Other large telescopes on the site include the Australian National University's 2.3 metre telescope and the 2 metre Faulkes Telescope South which provides internet-accessible observing services for schools. Despite advances in the exploration of the universe from space there will always be a need for ground-based facilities such as the Observatory.

2.3 The impact of light on the Observatory

In the night sky there are two types of light – natural and artificial – that contribute to skyglow that affects astronomical observations.

Natural skyglow is the brightness of the night sky attributable to natural light sources such as the sun and the moon. It is primarily due to activity in the upper atmosphere and occurs in the night sky irrespective of light from any human-made structure. The darkness of the sky varies with natural occurrences but the benchmark level of natural skyglow is that amount measured at the time of the solar cycle when the sky is at its darkest.

Artificial skyglow is the brightness of the night sky attributable to light from human-made sources. It is the result of light from urban and regional development that is scattered and has interacted with molecules, aerosols and particulate matter in the atmosphere. Outdoor lights that shine into the night sky have the greatest impact on increasing artificial skyglow. Interior lights can also contribute where windows or openings are uncovered.

Advances in astronomy rely on the use of telescopes to detect and observe very faint objects in the depths of the universe. Discoveries and measurements of such objects by large telescopes need a pristine sky that is free from light pollution. Increased artificial light levels in the night sky mean that at some of the world's major observatories, particularly in the northern hemisphere, faint objects can no longer be observed. To protect the Observatory at Siding Spring from the cumulative impact of light, a critical light threshold has been determined. This is a measure of the maximum tolerable level of lighting in which astronomical observations can be made. The critical threshold is regularly monitored and used to guide assessment of cumulative impacts of artificial lighting associated with development.

2.4 Impact of existing and future development on the Observatory

New South Wales has the highest level of light pollution in Australia. In the Dark Sky Region lights from large urban centres, rural towns, rural development, significant infrastructure and resource projects are visible from the Observatory. The growth of towns and industries in the Dark Sky Region presents challenges for ensuring the dark night sky is free from light pollution and increased levels of atmospheric dust.

It is through the development assessment process that the impacts of lighting associated with development are considered by the applicant and the consent authority. The design principles that apply to lighting, which are to be considered when preparing a development application, or an activity under the *State Environmental Planning Policy (Infrastructure) 2007*, are provided in Part 4 of this Guideline.

Rural development

Many activities associated with agriculture in the surrounding rural area including grazing of livestock and the production of crops generally emit low levels of light into the atmosphere and have a minimal impact on levels of artificial skyglow. Rural industries and intensive livestock agriculture operations including dairies, feedlots, piggeries and poultry farms generally require more significant levels of lighting and, if not properly shielded, are likely to contribute to artificial skyglow.

Dust associated with rural industries and some extractive industries has the capacity to disperse light at night. Dust minimisation measures will need to be incorporated into the design and management of sites and development to reduce light pollution.


Urban development

Urban development, including sports fields, industrial and commercial buildings, housing, advertising signage and street lights, has a significant effect on the level of artificial skyglow. The nearest urban centre is the town of Coonabarabran which is approximately 20 kilometres east of the Observatory. Other nearby urban areas include Barradine, Coonamble, Narrabri, Gunnedah, Tooraweenah, Gilgandra and Dubbo. Future light generating activities associated with housing and industry growth in these and other urban areas, due to either their size or proximity to the Observatory, have the potential to significantly increase levels of artificial skyglow.

Other development

Other major emitters of light in the Dark Sky Region include mining and extractive industries, in particular gas flares on gas fields. The operation of these large projects will need to consider air quality, dust emissions and night lighting impacts including from rail or truck movements on maintaining clear skies. Night operation of this development has the potential to increase skyglow and will need effective management.

Exempt and complying development carried out under the *State Environmental Planning Policy (Exempt and Complying Development Codes) 2008* also has certain limitations, exclusions and specific development standards for development within the local government areas of Coonamble, Dubbo, Gilgandra and Warrumbungle regarding lighting.



Anglo-Australian Telescope, Milky Way - Siding Spring Observatory

Part 3

Factors affecting the observing environment

Part 3 Factors affecting the observing environment

3.1 Overview

This part describes the key factors associated with artificial lighting that have the potential to impact the observing conditions at the Observatory.

There are four key factors associated with artificial lighting which influence the effectiveness of optical telescopes at the Observatory:

- the distance between the light source and the telescope;
- the quantity of light;
- the type of light emitted; and
- the direction in which the light shines.

These factors are measurable and can be considered and managed in land use and development assessment.

3.2 Distance between the light source and the telescope

The distance between the light source and the telescopes at the Observatory is the most critical factor in determining the level of artificial skyglow. Sky brightness reduces rapidly the further the light source is from the Observatory. For example, the impact of light emitted from a single dwelling one kilometre from the Observatory can be comparable to 150 dwellings located 20 kilometres away.

To control the impact of lighting from development located within critical distances from the Observatory, three different lighting areas are applied to land in the local government areas (LGAs) of Coonamble, Dubbo, Gilgandra and Warrumbungle. These areas are defined by clause 5.14 of the LEP as:

- 0-12 kilometres from the Observatory – where a maximum of four shielded outside lights of no more than 900 lumens each is appropriate;

- 12-18 kilometres from the Observatory – where a maximum of four shielded outside lights of no more than 1800 lumens each is appropriate; and

- Greater than 18 kilometres from the Observatory – where a variety of light controls apply, relevant to the type of development and the potential impact on the Observatory.

A Siding Spring Observatory Location Map, available at Appendix B, illustrates the 0-12 kilometres and 12-18 kilometres radii from the Observatory.

On land over 18 kilometres from the Observatory, a dwelling house, secondary dwelling or each dwelling in a dual occupancy must have no more than seven shielded outside light fittings with at least two of these light fittings being automatically activated by a sensor. A household should not have more than five outside lights that are not activated by a sensor. These measures ensure that light emitted from both an individual development, and the cumulative impact of light emissions, do not adversely affect the observing conditions at Siding Spring.

Within 18 kilometres certain development that is not lit or will not require lighting is permitted as exempt development. This includes fencing, cubby houses, green houses, mail boxes and other low impact development. A development requiring lighting within 18 kilometres will require a development application and need to be designed to incorporate measures to manage light pollution.

A skylight or roof window is not permitted as exempt or complying development on land within the four local government areas. A skylight or roof window may be considered as part of a development application and conditions attached to a consent.

3.3 Quantity of light

The observing conditions at Siding Spring are directly impacted by small amounts of light within the Dark Sky Region.

The effect of individual sources of light on the level of artificial skyglow is cumulative. Detailed computer modelling can estimate the cumulative effect of artificial light on the level of skyglow at any given landmark.

At the Observatory, a threshold figure of 10 per cent of the natural skyglow at 30 degrees above the horizon has been adopted as the maximum tolerable level of artificial light.

This threshold has been ratified by the Astronomical Society of Australia and is critical to the assessment of impacts on the observing conditions at the Observatory. Historical levels of artificial skyglow can be accessed online at the Observatory website (see Appendix C).

For development with 24 hour operations, night lighting measures need to be implemented to manage cumulative impacts.

The quantity of light associated with bulb types, expressed in lumens, is provided in the table at Appendix A to this guideline.

3.4 Type of light emitted


A variety of light bulbs are available for different applications. The most common bulbs used for outdoor lighting include light emitting diodes (LEDs), high pressure sodium, low pressure sodium, fluorescent and incandescent.

The major difference between the types of bulbs is the distribution in light wavelength. This accounts for the different colour of light. For example, a high pressure sodium bulb gives a peach coloured light, whereas a metal halide bulb produces a whiter light.

Choice of light type can affect the Observatory because telescopes can filter light at certain wavelengths and prevent it from interfering with observations. Low pressure sodium bulbs have a narrow light spectrum which can be filtered by telescopes without blocking out all other light. Metal halide bulbs produce a wide spectrum that cannot be blocked. The perceived colour of light, ranging from blue to white and yellow is referred to as colour temperature.

As the atmosphere scatters blue-rich light the most, outdoor lighting should have a colour temperature of below 3,500 Kelvin to reduce the impact of light on the observing environment. Table 1 provides information on common bulb types and their associated colour temperature.

Table 1 Common bulb types and associated colour temperature

Bulb type	Colour temperature	Colour appearance	Best lighting
Full spectrum fluorescent	5000K	Cool	Least preferred  Most preferred
Cool white fluorescent	4100K	Intermediate	
Metal halide	4000K	Intermediate	
Soft white fluorescent	3500K	Intermediate	
Warm white fluorescent, tungsten halogen	3000K	Warm	
Standard incandescent	2700K	Warm	
High pressure sodium	2200K	Warm orange/peach	

Note: With LEDs, any colour temperature can be produced, but warm colours are preferred.

3.5 Direction of light

Reducing artificial skyglow can be achieved by changing how a light fitting is mounted and aimed.

When light shines below the horizontal plane of the light fitting there is a dramatic reduction in the level of artificial skyglow produced. The design of light fittings, buildings and the use of landscaping can also support good lighting outcomes by shielding light from shining above the horizontal plane of a light fitting. Local suppliers now stock a range of shielded light fittings for residential, commercial and industrial applications.

To control spill light it is preferable in most situations to select a greater mounting height, a narrow beam and an appropriate vertical aiming angle.

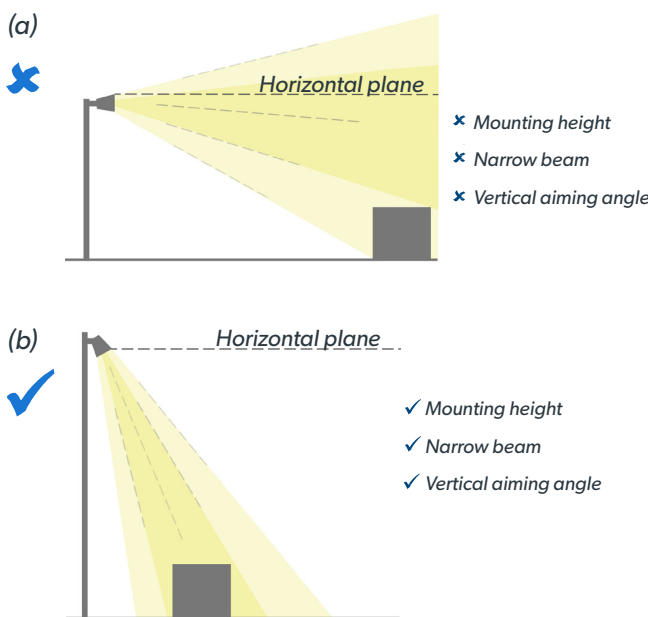


Figure 3 Application of mounting height and vertical aiming angle to control light spill

On average 14 per cent of light that is shielded is reflected off surfaces into the sky. The amount reflected varies greatly dependent on the type of surface, for example a clay tennis court will reflect much more than a bitumen road. Consideration should also be given to the reflective properties of ground and wall surfaces to minimise reflected light.

The direction of light is also impacted by particles of dust in the atmosphere. When lit, fine particles of dust scatter light, which may contribute to skyglow. Development with the potential to generate dust must particularly consider lighting to ensure that dust will not be illuminated. Figure 5 depicts dust particles redirecting light towards the Observatory.

Where dust emissions have the potential to impact on the observing conditions at Siding Spring, dust minimisation measures should be implemented, including through conditions on an approval.

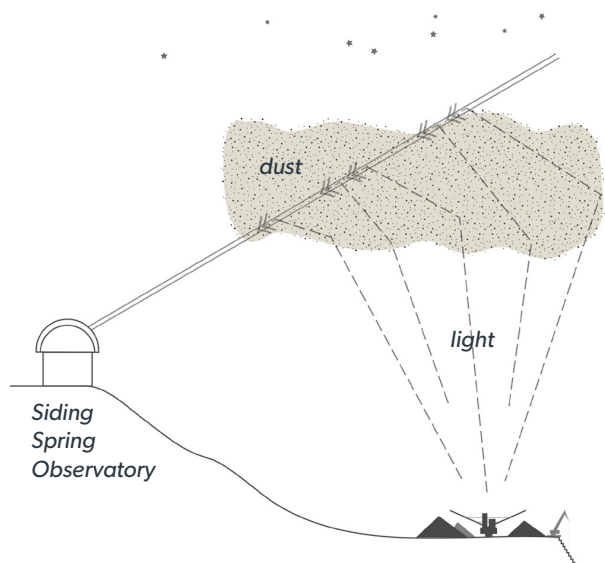



Figure 4 Scattering of artificial light by dust in the atmosphere



Anglo-Australian Telescope dome

Part 4

Good lighting design principles

Part 4 Good lighting design principles

4.1 Overview

This part sets out the design principles that must be considered in the preparation, design and assessment of development.

Good lighting design demonstrates adoption of the following principles:

1. Eliminate upward spill light
2. Direct light downwards, not upwards
3. Use shielded fittings
4. Avoid 'over' lighting
5. Switch lights off when not required
6. Use energy efficient bulbs
7. Use asymmetric beams, where floodlights are used
8. Ensure lights are not directed towards reflective surfaces
9. Use warm white colours

4.2 The design principles

Principle 1 Eliminate upward spill light

Spill light is light that falls outside the area that is intended to be lit. Spill light from the internal and external lighting of a development can cause glare and wastes energy. Spill light above the horizontal plane contributes directly to artificial skyglow.

All light fittings should be located, aimed or shielded to avoid lighting unintended areas, especially above the horizontal plane of the light fitting (see Figure 5).

Light can be prevented from shining above the horizontal plane by:

- installing light fittings with an opaque cover and flat glass, mounted horizontally on both axes, or
- mounting the light under part of a building like an awning, verandah or roof, so that light is blocked from shining above the horizontal plane, and
- designing buildings to internalise light and prevent it from escaping into the night sky.

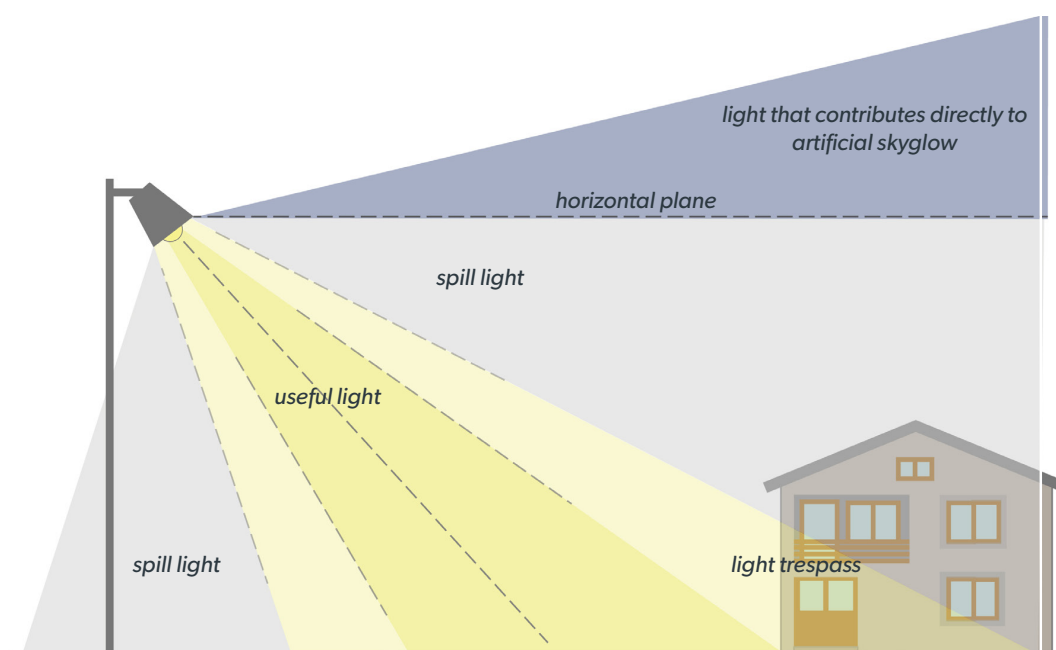
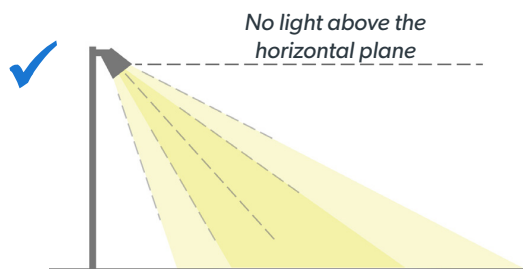


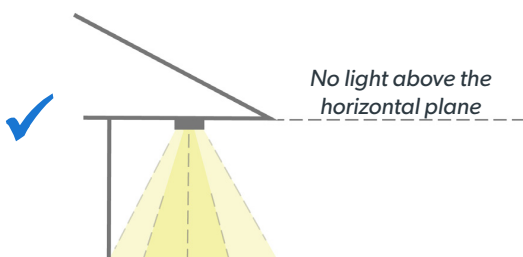
Figure 5 Common aspects of light pollution

Figure 6 provides design solutions to minimise light spill above the horizontal plane.

(a) *Installing shielded outside light fittings*



(b) *Installing outside light fittings under a building element (e.g. awning or eave)*



(c) *Using building design e.g. verandahs and block-out blinds to control the spill of internal lighting*

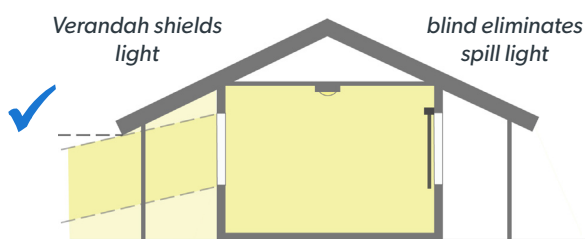


Figure 6 Design solutions to minimise interior spill light above the horizontal plane

Adequate measures to avoid and minimise interior light escaping through windows, roof windows, sliding doors and skylights include full block-out curtains, blinds or shutters. Suitable conditions should be imposed to manage the spill of internal light into the night sky.

Principle 2 Direct light downwards, not upwards

Wherever possible, light should be directed downwards, not upwards. This includes light used for roads, public amenities and the vertical lighting of structures such as advertising boards and building facades. If there are extenuating circumstances requiring up-lighting, it must be demonstrated that the light will not spill into the night sky. This may be achieved by using a wide overhang to the building that stops the light shining directly into the night sky or relocating the lights to shine down the building façade to achieve the same effect.

Directional fittings (for example floodlights, spot lights and sign lights) should be installed so that they do not shine directly into a neighbouring residence, onto a roadway, skyward or outside of a property boundary.

To keep glare to a minimum use higher mounting heights that allow lower main beam angles that are closer to vertical.

The lighting of all night operations such as mines, extractive industries and intermodal hubs will need to be downward facing, of a peach colour and shielded. Where strong light is needed or there are gas flares or burning associated with the development, consultation with the Observatory Director is required to assist in identifying an appropriate way to light the development.

Principle 3 Use shielded fittings

Light fittings that are specifically designed to minimise light shining near to or above the horizontal plane should be used.

Shielded fittings are those that do not allow any light above the horizontal plane. Figure 8 shows a fitting with a bulb that is completely exposed allowing light to shine in all directions (a); a bulb that is fitted with a partial shield minimising light above the horizontal plane (b); and a shielded fitting which allows only the downward projection of light (c). The shielded fitting is the preferred design in the Dark Sky Region.

The effective light distribution or shielding characteristics of a light fitting can be verified by referring to manufacturer’s specifications. These are available from the manufacturer or relevant sales outlet.

In some urban locations, particularly within heritage conservation areas, outdoor lights are fitted with a decorative cover. These designs may

leave the bulb completely exposed and allow light to shine in all directions. To minimise light spill the bulb should be fitted into the top of the fitting, allowing only the downward projection of light (see Figure 8).

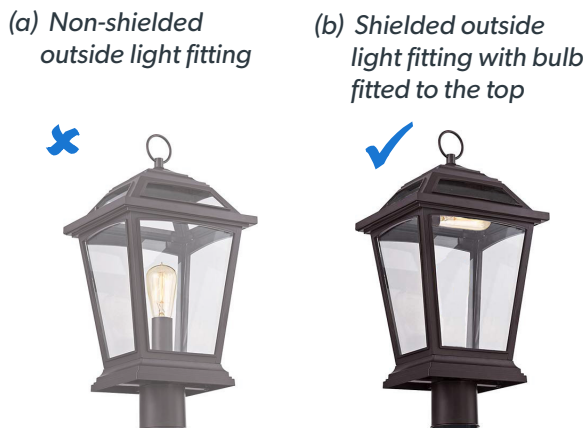


Figure 8 Exposed bulb that allows light to shine in all directions and a fitting designed to minimise light spill by only allowing downward projection of light.

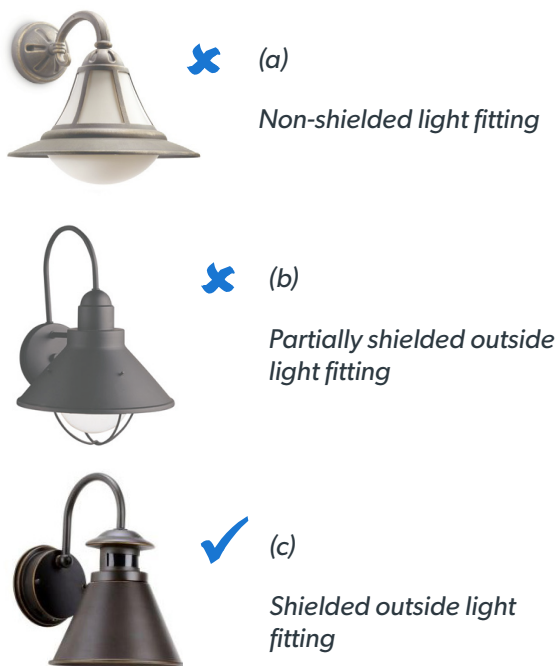


Figure 7 Shielding characteristics of light fittings

Lighting suppliers stock a range of shielded light fittings suitable for residential, commercial and industrial applications.

If a supplier is unable to provide a shielded fitting, a shielding device should be applied. Most outside light fittings are equipped with or are capable of being fitted with a baffle, visor or hood to ensure light is appropriately directed (see Figures 9 and 10).



Figure 9 Floodlight fitted with shielding attachment



Figure 10 Floodlight that incorporates shielding in the fitting design (no attachment necessary)

What is a light fitting?

A light fitting, or luminaire, is the complete lighting unit. It includes the bulb, elements designed to give light output control such as a reflector (mirror) or refractor (lens), the ballast, housing and the attached parts.

(a) One light fitting



(b) Two light fittings



Where multiple light fittings are mounted on a single base, as illustrated in (b) above, these are to be counted as additional light fittings. For example, a dwelling house with seven outside light fittings may have three type (a) light fittings and two type (b) light fittings, of which two must be automatic light fittings.

Principle 4 Avoid over lighting

Lighting levels should be appropriate for the activity. To avoid ‘over’ lighting, select an appropriate bulb type and light the task, rather than the environment.

Improvements in technology mean that many new bulb types produce significantly greater amounts of light while using equivalent or smaller amounts of energy. Halogen bulbs produce more light than standard incandescent bulbs for the same energy use. LED lights produce between two and five times the amount of light as incandescent bulbs. Careful selection of bulb type will ensure the amount of light produced is appropriate for the activities.

The amount of light produced (lumen), rather than the amount of energy used (watt) is the most important consideration in ensuring that an area is not over lit. Table 2 provides an appropriate light output for common activities as a guide. Common bulb types and their associated lumen output can be found in Appendix A.

Table 2 Typical levels of outdoor lighting for common activities

Activity type	Lumens emitted
Dwelling	1800-7200
Single porch light	900
Tennis Court (domestic purposes)	100 000
Farm building	1800-7200
Single security light	900-4000
Swimming pool	12 000
Public open space/ small car park	12 000
Small sports oval (single field)	1 000 000
Road lighting	Refer to AS/NZS 1158
Rural industries	<1 000 000
Stockyards (commercial)	<1 000 000
Mining and extractive industries	>5 000 000
Advertising signage (externally lit)	1800-7200
Small motel or commercial building	12 000
Recreational, decorative, promotional and special events lighting	No greater than necessary

Principle 5 Switch lights off when not required

Lights should be switched off when not required to light a task or an area for safety or security purposes. The concept of a curfew with further limitations on lighting levels between agreed hours is encouraged. Examples include extinguishing or dimming advertising and decorative lighting after 11:00pm. Light fittings with timers that switch on at dusk and switch off by 11:00pm are also encouraged.

The use of automatic light fittings is recommended. Lights that are activated by a sensor and switch off automatically after a period of time reduce the cumulative amount of light emitted from development benefiting the Observatory and reducing energy waste.

Principle 6 Use energy efficient bulbs

Improvements in technology mean that many recently developed bulb types use significantly smaller amounts of energy to produce the same amount of light.

Energy efficient globes include LEDs, metal halide, induction bulbs, high pressure sodium, linear and compact fluorescent. High pressure sodium lights emit a peach coloured light and are suitable for a range of applications. They are energy efficient and have a lower impact than white lights.

White lights such as LEDs, modern fluorescent lights and metal halide lights should be used where recognising colour is important, for example at pedestrian crossings, major road intersections and sports grounds. Blue-white mercury bulbs have commonly been used for roadway lighting, but they are no longer permitted in new installations. An Australian Standard (AS/NZS 1158) addresses lighting for roads and public spaces, including parks and gardens and must be applied, where relevant.

Principle 7 Use asymmetric beams (when floodlights are required)

Where floodlights are required, for example sports lighting applications and commercial stock yards, wherever possible use fittings with asymmetric beams that permit horizontal glazing. These are to be kept at or near parallel to the surface being lit, usually the ground and should only light the area that needs to be lit, preventing spill light, see Figure 11.

An asymmetric beam also allows the light fitting to be mounted on the edge of an area, and avoids the need for fittings to be tilted upwards. Flat glass light fittings should be installed with the glass horizontal to make efficient use of the brightest part of the beam and to eliminate spill light.

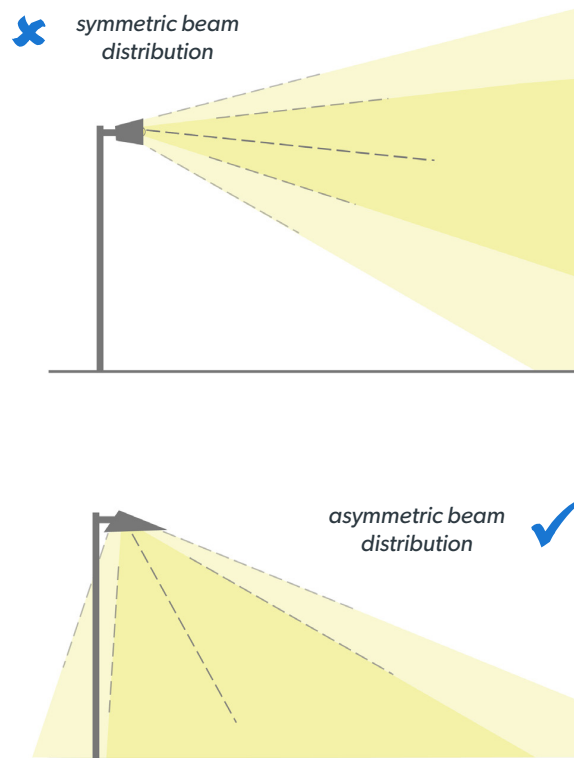


Figure 11 Appropriate floodlighting design includes use of an asymmetric beam

Principle 8 Ensure lights are not directed towards reflective surfaces

At the design stage, it is desirable that surfaces with a low level of reflectivity be installed in the vicinity of outdoor lighting, compatible with the function of the area.

Illuminance is a measure of the amount of light reflected by a surface and is determined by the reflective properties of the surface. Where a natural grass surface is used the illuminance will be low, but may be significant where the surface is relatively light in colour, for example uncoloured concrete, artificial grass with sand infill or light coloured walls. Table 3 provides a guide to the reflective properties of common surfaces.

Table 3 Reflective properties of common surfaces

Surface	Reflective properties
Natural grass and vegetation	Low
Painted surface (dark)	Low
Pre-coloured factory metal (dark)	Low
Brick (dark)	Low
Raw or stained timber	Medium
Stone surface	Medium
Uncoloured concrete	High
Painted surface (light)	High
Artificial grass (sand base)	High
Pre-coloured factory metal (light)	High
Brick (light)	High
Zincalume steel (unpainted)	High

Internally lit signage contributes to the luminance component of artificial skyglow. The internationally accepted limit on illuminated signage should be implemented as provided in Table 4.

Table 4 Maximum luminance of illuminated signage

Illuminated area (square metre)	Maximum luminance at any point (candela per square metre)
More than 10	300
2 to 10	600
0.5 to 2	800
Less than 0.5	1000

Principle 9 Use warm white colours

Use warm coloured light bulbs and avoid using cool blue-rich high colour temperature bulbs that are the least sky-friendly.

More information on bulb types and colour temperature is provided in Table 1.

Glossary

Artificial skyglow is the part of the skyglow that is attributable to human-made sources of light.

Baffle is an opaque or translucent element to shield a light source from direct view, or to prevent light reflecting from a surface like a wall.

Brightness is the strength of the visual sensation on the naked eye when lit surfaces are viewed.

Bulb is the source of electric light and is a component of a light fitting, not a light fitting on its own.

Candela is the unit of intensity of light. A candle emits light with a luminous intensity of approximately one candela.

Colour temperature is the perceived colour of a light source ranging from cool (blue) to warm (yellow), measured in Degrees Kelvin (K). A low correlated colour temperature such as 2500K will have a warm appearance whilst 6500K will appear cold.

Horizontal plane, in relation to the light fitting, means the horizontal plane passing through the centre of the light source (for example the bulb) of the light fitting.

Illuminance is the amount of light reflected from a surface.

Incandescent bulb is a bulb that provides light by a filament heated to a high temperature by electric current.

Intensity is the amount of energy or light in a given direction.

Light is the radiant energy that is visible to humans and animals. Light stimulates sight and makes things visible.

Light fitting is the complete lighting unit. It includes the bulb, elements designed to give light output control, such as a reflector (mirror) or refractor (lens), the ballast, housing and the attached parts.

Light pollution means the brightening of the night sky caused by artificial light.

Lumen is the unit of luminous flux which is the light emitted by a bulb. Lumens are a measure of light output from a bulb. The quantity of lumens produced by a bulb is independent of the wattage. Some types of bulb are more energy efficient than others and produce more lumens per watt. A guide to lumen values for common bulb types is provided in Appendix A to this Guideline.

Luminance is the amount of light emitted in a given direction by the light source or illuminated surface and is measured in candelas per square metre.

Lux is the unit of measure of illuminance, equal to one lumen per square metre.

Natural Skyglow is that part of the skyglow which is attributable to radiation from celestial sources and luminescent processes in the Earth's upper atmosphere.

Mounting height is the height of the fitting or bulb above the ground.

Outdoor lighting is the nighttime illumination of an area by any form of outside light fitting.

Outside light fitting means a light fitting that is attached or fixed outside or on the exterior of a building or structure, whether temporary or permanent.

Reflected light is light that bounces off a surface. Light coloured surfaces reflect more light than darker coloured surfaces.





Shielded light fitting means a light fitting that does not permit light to shine above the horizontal plane. If a fitting is to be used which is not a shielded fitting, some form of permanent physical opaque shield must be used to provide the shielding requirement. This can be a cover or part of a building. Care must be taken to also shield adjacent surfaces, if they are lightly coloured, to prevent excessive reflected light from adding to skyglow. The shielding should be constructed to minimise emissions in the 10 degrees below horizontal.

Skyglow is the brightness of the night sky caused by the cumulative impact of reflected radiation (usually visible light), scattered from the constituents of the atmosphere in the direction of observation. Skyglow comprises two separate components: natural skyglow and artificial skyglow.

Spill light is light that falls outside the boundaries of the object intended to be lit. Spill light serves no purpose and, if directed above the horizontal plane, contributes directly to artificial skyglow.

Wattage is the amount of electricity needed to light the bulb. Generally, the higher the wattage, the brighter the light will be and the more lumens it will produce.

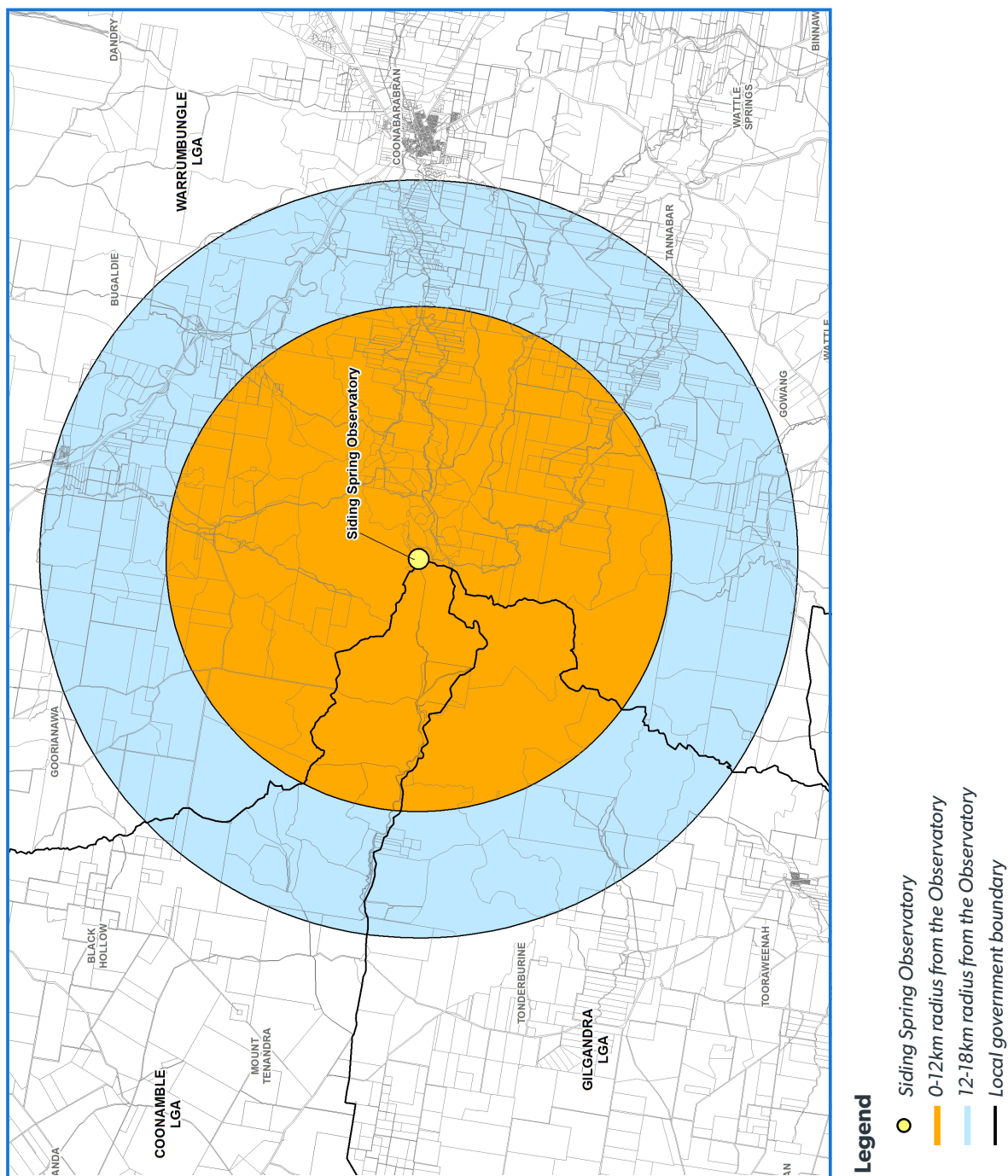
Appendix A Lumen values for common bulb types (general lighting)

Light output (Lumens)	Power (Watt)			
				
	Incandescent	Tubular Florescent Bulb	Compact Florescent Bulb	LED
150	25			
250			5	
400			7	
460	40			
600-700			8-10	9
890	60			
900			13	
1000			13-18	6-7
1190		21		
1210	75			
1200			18	15
1750	100			
1800			26	18
2050		30		
2450		36		
2880	150			
2900			32	
3000		39		
3700		50		
3900		52		
4600		55		
5400		70		
6300		75		
6360	300			
23800	1000			

Note: Industrial and sportsground lighting requires specialist design with a variety of different bulb types

Appendix B Siding Spring Observatory location map

This map is a composite representation of the Siding Spring Observatory Location Maps for Coonamble, Gilgandra and Warrumbungle local environmental plans (LEP). It indicates the 0-12 and 12-18 kilometre distance bands from the Observatory where particular lighting measures apply. On land beyond 18 kilometres within the LGAs of Coonamble, Dubbo, Gilgandra and Warrumbungle a range of lighting measures apply and are set out in the relevant LEP.



Appendix C Useful publications and references

Australian National University, Research School of Astronomy and Astrophysics
<www.rsaa.anu.edu.au>

Australian Astronomical Observatory, Australian Government, Department of Industry, Innovation and Science
<www.aao.gov.au>

Daniel Nixon, Lighting and Light pollution simulator, Need Less Campaign, 2008
<www.britastro.org/dark-skies/simulator.html#>

Dark Sky Society
<www.darkskysociety.org>

Illuminating Engineering Society and International Dark Sky Association, Model Lighting Ordinance with User Guide, 2011
<www.darksky.org/outdoorlighting/mlo>

International Dark Sky Association
<www.darksky.org>

Light Pollution Science and Technology Institute, The night sky in the world, satellite monitoring of the artificial night sky brightness and the stellar visibility, 2000
<www.lightpollution.it/dmsp/artbri.html>=

National Aeronautics and Space Administration, Earth at Night, Earth Science at NASA
<www.eospso.gsfc.nasa.gov/sites/default/files/publications/EarthAtNight.pdf>

Peter Meredith: The end of darkness, Australian Geographic, issue 126, May 2015

Standards Australia, Australian Standard 4282-1997: Control of obtrusive effects of outdoor lighting

Standards Australia, Australian Standard/New Zealand Standard 1158: Lighting for Roads and Public Spaces

Standards Australia, Australian Standard 2560: Sports Lighting General Principles

Sydney Outdoor Lighting Improvement Society
<www.solis.org.au>

The Astronomical Society of Australia Incorporated, Current List of Designated Observatories
<www.asa.astronomy.org.au/observatories.php>

The Astronomical Society of New South Wales Incorporated, Light Pollution Awareness
<www.asnsw.com/node/747>

COUNCIL NOTICES

BATHURST REGIONAL COUNCIL

ROADS ACT 1993

Naming of Roads

Notice is hereby given that Bathurst Regional Council, pursuant to section 162 of the *Roads Act 1993*, has officially named the road(s) as shown hereunder:

Name	Locality
------	----------

CROFT CLOSE	
-------------	--

Description

For the new road created in the subdivision of Lot 21 DP 1100726, off the extension of George Thomas Close, The Lagoon.

DAVID SHERLEY, General Manager, Bathurst Regional Council, Private Mail Bag 17, Bathurst NSW 2795

GNB Ref: 0153 [8611]

BLUE MOUNTAINS CITY COUNCIL

ROADS ACT 1993

Section 10

Notice of Dedication of Land as Public Road

Notice is hereby given by the Council of the City of Blue Mountains that it has acquired Lots 1, 2, 4, 6, 8, 9, 12, 14, 15, 17, 19, 21, 22, 23 & 27 in DP 1096671 and that in accordance with section 10 of the *Roads Act 1993* the lands described in the schedule below is hereby dedicated as public road.

Dated at Katoomba this 8th day of June 2016.

ROBERT KEITH GREENWOOD, General Manager, Blue Mountains City Council, Locked Bag 1005, Katoomba NSW 2780.

Schedule

All of that land being Lots 1, 2, 4, 6, 8, 9, 12, 14, 15, 17, 19, 21, 22, 23 & 27 in Deposited Plan 1096671

[8612]

CITY OF CANADA BAY COUNCIL

PESTICIDES REGULATION 2009

Notice is hereby given that The City of Canada Bay, pursuant to the Pesticides regulation has reviewed its pesticide notification plan and made minor changes to the plan including special consideration to sensitive areas and new parks.

General Manager, City of Canada Bay, 1A Marlborough Street, Drummoyne NSW 2047 [8613]

COFFS HARBOUR CITY COUNCIL

ROADS ACT 1993

Naming of Roads

Notice is hereby given that Coffs Harbour City Council, pursuant to section 162 of the *Roads Act 1993*, has officially named the road(s) as shown hereunder:

Name	Locality
------	----------

ASPECT DRIVE	Coffs Harbour
--------------	---------------

Description

Private road off Pinnacle Way (another private road) within The Summit Estate, located off public road Gerard Drive, Coffs Harbour.

Name	Locality
------	----------

THREE ISLANDS COURT	Coffs Harbour
---------------------	---------------

Description

Private road located off proposed private road name Aspect Drive, located off private road Pinnacle Way, within The Summit estate, which is located off public road Gerard Drive, Coffs Harbour

STEPHEN McGRATH, General Manager, Coffs Harbour City Council, Locked Bag 155, Coffs Harbour NSW 2450

GNB Ref: 0148 [8614]

MAITLAND CITY COUNCIL

ROADS ACT 1993

Naming of Roads

Notice is hereby given that Maitland City Council, pursuant to section 162 of the *Roads Act 1993*, has officially named the road(s) as shown hereunder:

Name	Locality
------	----------

DARKMOUTH STREET	Chisholm
------------------	----------

Description

From the intersection of Heritage Drive and Tigertail Street travel north along Heritage turn left into Dragonfly Drive and right into Percher Street and then right into Darkmouth Street.

Name	Locality
------	----------

ROCKMASTER STREET	Chisholm
-------------------	----------

Description

From the intersection of Heritage Drive and Tigertail Street travel north along Heritage Drive and turn right into Dragonfly Drive, turn left into Spotwing Street and turn left into Rockmaster Street.

Name	Locality
------	----------

SPOTWING STREET	Chisholm
-----------------	----------

Description

From the intersection of Heritage Drive and Tigertail Street travel north along Heritage Drive. Turn left at the intersection of Heritage Drive and Dragonfly Drive and turn left into Spotwing Street.

Name	Locality
PERCHER STREET	Chisholm

Description

From the intersection of Heritage Drive and Tigertail Street travel north along Heritage Drive. At the intersection of Heritage Drive and Dragonfly Drive turn left into Dragonfly Drive and then turn right into Percher Street.

DAVID EVANS, General Manager, Maitland City Council,
285–287 High Street, Maitland NSW 2320

GNB Ref: 0152 [8615]

MAITLAND CITY COUNCIL

ROADS ACT 1993

Naming of Roads

Notice is hereby given that Maitland City Council, pursuant to section 162 of the *Roads Act 1993*, has officially named the road(s) as shown hereunder:

Name	Locality
DESALIS DRIVE	Thornton

Description

From the intersection of the New England Highway and Weakleys Drive travel north along Weakleys Drive and turn left into Desalis Drive. Please note that this road was originally known as Glenwood Drive.

DAVID EVANS, General Manager, Maitland City Council,
285–287 High Street, Maitland NSW 2320

GNB Ref: 0154 [8616]

PRIVATE ADVERTISEMENTS

STRATA SCHEMES (FREEHOLD DEVELOPMENT) ACT 1973

Proposed Termination of Strata Scheme No SP6334
Being the Property Situated at
7 Wattle Street, Haberfield NSW 2045

Notice is given of an intention to apply to the Registrar General for an order terminating the above Strata Scheme and the consequent winding up of the Body Corporate pursuant to section 51A of the *Strata Schemes (Freehold Development) Act 1973*.

Any person having any claim against the Body Corporate of the above Strata Scheme or any estate or interest in or claim against any of the lots comprised in the Strata Scheme is required on or before 24 June 2016 to send particulars of the estate, interest or claim to Locked Bag 5100, Camperdown NSW 1450. [8617]

STRATA SCHEMES (FREEHOLD DEVELOPMENT) ACT 1973

Proposed Termination of Strata Scheme No SP6270
Being the Property Situated at
29–31 Wattle Street, Haberfield NSW 2045

Notice is given of an intention to apply to the Registrar General for an order terminating the above Strata Scheme and the consequent winding up of the Body Corporate pursuant to section 51A of the *Strata Schemes (Freehold Development) Act 1973*.

Any person having any claim against the Body Corporate of the above Strata Scheme or any estate or interest in or claim against any of the lots comprised in the Strata Scheme is required on or before 24 June 2016 to send particulars of the estate, interest or claim to Locked Bag 5100, Camperdown NSW 1450. [8620]

STRATA SCHEMES (FREEHOLD DEVELOPMENT) ACT 1973

Proposed Termination of Strata Scheme No SP7612
Being the Property Situated at
13 Wattle Street, Haberfield NSW 2045

Notice is given of an intention to apply to the Registrar General for an order terminating the above Strata Scheme and the consequent winding up of the Body Corporate pursuant to section 51A of the *Strata Schemes (Freehold Development) Act 1973*.

Any person having any claim against the Body Corporate of the above Strata Scheme or any estate or interest in or claim against any of the lots comprised in the Strata Scheme is required on or before 24 June 2016 to send particulars of the estate, interest or claim to Locked Bag 5100, Camperdown NSW 1450. [8618]

STRATA SCHEMES (FREEHOLD DEVELOPMENT) ACT 1973

Proposed Termination of Strata Scheme No SP65838
Being the Property Situated at
81–83 Chandos Street, Ashfield NSW 2131

Notice is given of an intention to apply to the Registrar General for an order terminating the above Strata Scheme and the consequent winding up of the Body Corporate pursuant to section 51A of the *Strata Schemes (Freehold Development) Act 1973*.

Any person having any claim against the Body Corporate of the above Strata Scheme or any estate or interest in or claim against any of the lots comprised in the Strata Scheme is required on or before 24 June 2016 to send particulars of the estate, interest or claim to Locked Bag 5100, Camperdown NSW 1450. [8621]

STRATA SCHEMES (FREEHOLD DEVELOPMENT) ACT 1973

Proposed Termination of Strata Scheme No SP6501
Being the Property Situated at
27 Wattle Street, Haberfield NSW 2045

Notice is given of an intention to apply to the Registrar General for an order terminating the above Strata Scheme and the consequent winding up of the Body Corporate pursuant to section 51A of the *Strata Schemes (Freehold Development) Act 1973*.

Any person having any claim against the Body Corporate of the above Strata Scheme or any estate or interest in or claim against any of the lots comprised in the Strata Scheme is required on or before 24 June 2016 to send particulars of the estate, interest or claim to Locked Bag 5100, Camperdown NSW 1450. [8619]

STRATA SCHEMES (FREEHOLD DEVELOPMENT) ACT 1973

Proposed Termination of Strata Scheme No SP7775
Being the Property Situated at
60 Concord Road, Concord NSW 2137

Notice is given of an intention to apply to the Registrar General for an order terminating the above Strata Scheme and the consequent winding up of the Body Corporate pursuant to section 51A of the *Strata Schemes (Freehold Development) Act 1973*.

Any person having any claim against the Body Corporate of the above Strata Scheme or any estate or interest in or claim against any of the lots comprised in the Strata Scheme is required on or before 24 June 2016 to send particulars of the estate, interest or claim to Locked Bag 5100, Camperdown NSW 1450. [8622]

**STRATA SCHEMES (FREEHOLD
DEVELOPMENT) ACT 1973**

Proposed Termination of Strata Scheme No SP22383
Being the Property Situated at
34–36 Bantry Bay Road, Frenchs Forest NSW 2086

Notice is given of an intention to apply to the Registrar General for an order terminating the above Strata Scheme and the consequent winding up of the Body Corporate pursuant to section 51A of the *Strata Schemes (Freehold Development) Act 1973*.

Any person having any claim against the Body Corporate of the above Strata Scheme or any estate or interest in or claim against any of the lots comprised in the Strata Scheme is required on or before 24 June 2016 to send particulars of the estate, interest or claim to Locked Bag 5100, Camperdown NSW 1450. [8623]

**STRATA SCHEMES (FREEHOLD
DEVELOPMENT) ACT 1973**

Proposed Termination of Strata Scheme No SP41944
Being the Property Situated at
438 Pennant Hills Road, Pennant Hills NSW 2120

Notice is given of an intention to apply to the Registrar General for an order terminating the above Strata Scheme and the consequent winding up of the Body Corporate pursuant to section 51A of the *Strata Schemes (Freehold Development) Act 1973*.

Any person having any claim against the Body Corporate of the above Strata Scheme or any estate or interest in or claim against any of the lots comprised in the Strata Scheme is required on or before 24 June 2016 to send particulars of the estate, interest or claim to Locked Bag 5100, Camperdown NSW 1450. [8624]