

Government Gazette

of the State of

New South Wales

Number 70

Friday, 2 September 2016

The *New South Wales Government Gazette* is the permanent public record of official notices issued by the New South Wales Government. It also contains local council and other notices and private advertisements.

The Gazette is compiled by the Parliamentary Counsel's Office and published on the NSW legislation website (www.legislation.nsw.gov.au) under the authority of the NSW Government. The website contains a permanent archive of past Gazettes.

To submit a notice for gazettal – see [Gazette Information](#).

PARLIAMENT

ACT OF PARLIAMENT ASSENTED TO

Legislative Council Office Sydney 26 August 2016

It is hereby notified, for general information, that His Excellency the Governor has, in the name and on behalf of Her Majesty, this day assented to the undermentioned Act passed by the Legislative Council and Legislative Assembly of New South Wales in Parliament assembled, viz.:

Act No 36, 2016 – An Act to prohibit greyhound racing and to dissolve Greyhound Racing New South Wales; to amend and subsequently repeal the *Greyhound Racing Act 2009*; and for other purposes. [**Greyhound Racing Prohibition Bill 2016**]

DAVID BLUNT
Clerk of the Parliaments

ACT OF PARLIAMENT ASSENTED TO

Legislative Council Office Sydney 30 August 2016

It is hereby notified, for general information, that His Excellency the Governor has, in the name and on behalf of Her Majesty, this day assented to the undermentioned Act passed by the Legislative Council and Legislative Assembly of New South Wales in Parliament assembled, viz.:

Act No 37, 2016 – An Act to facilitate and regulate the cultivation of alkaloid poppies and the receipt and supply of material derived from alkaloid poppies for use in manufacturing or producing therapeutic goods and in scientific research, analysis, education and training; to amend the *Drug Misuse and Trafficking Act 1985* and the *Poisons and Therapeutic Goods Act 1966*; and for other purposes. [**Poppy Industry Bill 2016**]

DAVID BLUNT
Clerk of the Parliaments

ACT OF PARLIAMENT ASSENTED TO

Legislative Assembly Office, Sydney 30 August 2016

It is hereby notified, for general information, that His Excellency the Governor, has, in the name and on behalf of Her Majesty, this day assented to the under mentioned Act passed by the Legislative Assembly and Legislative Council of New South Wales in Parliament assembled, viz.:

Act No 38 — An Act to amend the *Local Government Act 1993* with respect to the governance and planning functions and auditing of councils; and for other purposes. [**Local Government Amendment (Governance and Planning) Bill**]

RONDA MILLER
Clerk of the Legislative Assembly

GOVERNMENT NOTICES

Miscellaneous Instruments



New South Wales

Passenger Transport (Opal and Other Fares) Order 2016

under the

Passenger Transport Act 2014

I, Tim Reardon, the Secretary of TfNSW, in pursuance of section 125 of the *Passenger Transport Act 2014*, make the following Order on behalf of TfNSW.

Dated, this 26th day of August 2016.

TIM REARDON
Secretary of TfNSW

Explanatory note

The objects of this Order are:

- (a) to consolidate various fares provided for in the public passenger transport fares Orders made under the *Transport Administration Act 1988* (which will be repealed when this Order commences), and
- (b) to update certain fares (including fares for ferry services) to reflect the Opal fare structure and the retirement of paper tickets (including the MyZone, Family Funday Sunday and Pensioner Excursion paper tickets).

The Opal fares for single trip tickets (which replace paper based single and return tickets) will be increased to a standard premium fare that represents an amount that is 20% more than the fare applying to an Opal card for the same journey.

This Order provides for the following fares:

- (a) Opal smartcard fares in respect of rail passenger, bus and ferry services,
- (b) Opal single trip ticket fares in respect of rail passenger, bus and ferry services,
- (c) special sporting, racecourse and New Year's Eve bus services fares and the school term bus pass fare,
- (d) NSW Trains booked services fares.

This Order is made under section 125 of the *Passenger Transport Act 2014*.

Passenger Transport (Opal and Other Fares) Order 2016 [NSW]
Contents

Contents

	Page
1 Name of Order	3
2 Commencement	3
3 Definitions	3
4 Fares	3
Schedule 1 Opal fares	5
Schedule 2 Special services fares and school term bus pass	7
Schedule 3 Fares for NSW Trains booked services	8

Passenger Transport (Opal and Other Fares) Order 2016 [NSW]

Passenger Transport (Opal and Other Fares) Order 2016

under the

Passenger Transport Act 2014

1 Name of Order

This Order is the *Passenger Transport (Opal and Other Fares) Order 2016*.

2 Commencement

This Order commences on 5 September 2016 and is required to be published in the Gazette.

3 Definitions

(1) In this Order:

Opal single trip ticket means a ticket issued by TfNSW as an Opal single trip ticket.

Opal smartcard means a smartcard issued by TfNSW as an Opal smartcard.

the Act means the *Passenger Transport Act 2014*.

Note. The Act and the *Interpretation Act 1987* contain definitions and other provisions that affect the interpretation and application of this Order.

(2) Notes included in this Order do not form part of this Order.

4 Fares

(1) The fares in respect of rail passenger services supplied in accordance with an Opal smartcard or Opal single trip ticket are set out in Part 1 of Schedule 1.

(2) The fares in respect of bus services supplied in accordance with an Opal smartcard or Opal single trip ticket are set out in Part 2 of Schedule 1.

(3) The fares in respect of ferry services supplied in accordance with an Opal smartcard or Opal single trip ticket are set out in Part 3 of Schedule 1.

(4) The fares set out in Parts 1–3 of Schedule 1 are subject to the fare caps set out in Part 4 of that Schedule.

(5) The fares in respect of bus services supplied in accordance with any of the tickets or the pass referred to in Schedule 2 are set out in that Schedule.

(6) The unit-based fares in respect of booked rail passenger services supplied by NSW Trains in accordance with any of the tickets referred to in Part 1 of Schedule 3 are set out in that Part of that Schedule.

(7) Certain other fares in respect of booked rail passenger services supplied by NSW Trains are set out in Part 2 of Schedule 3.

Passenger Transport (Opal and Other Fares) Order 2016 [NSW]

- (8) Any concession fare set out in Schedule 1 or 3 is available only:
 - (a) to persons of or above the age of 4 years but under the age of 16 years, and
 - (b) to the eligible holders of concessional travel passes issued under:
 - (i) section 88 of the *Transport Administration Act 1988*, or
 - (ii) any scheme approved by the Minister under clause 8 of Schedule 1 to that Act.

Passenger Transport (Opal and Other Fares) Order 2016 [NSW]
 Schedule 1 Opal fares

Schedule 1 Opal fares

(Clause 4 (1)–(4) and (8))

Part 1 Opal fares for rail passenger services

Peak and off-peak fares

Opal smartcard	Peak full fare	Off-peak full fare	Peak concession fare	Off-peak concession fare
Train—distance band 1	\$3.38	\$2.36	\$1.69	\$1.18
Train—distance band 2	\$4.20	\$2.94	\$2.10	\$1.47
Train—distance band 3	\$4.82	\$3.37	\$2.41	\$1.68
Train—distance band 4	\$6.46	\$4.52	\$3.23	\$2.26
Train—distance band 5	\$8.30	\$5.81	\$4.15	\$2.90
Maximum default fare for failure to tap on or off	\$8.30	\$5.81	\$4.15	\$2.90

Note. The fares include travel on rail replacement bus services, including in Newcastle.

Opal single trip ticket	Full fare	Child/youth fare
Train—distance band 1	\$4.10	\$2.00
Train—distance band 2	\$5.10	\$2.50
Train—distance band 3	\$5.80	\$2.90
Train—distance band 4	\$7.80	\$3.90
Train—distance band 5	\$10.00	\$5.00

Note. The fares include travel on rail replacement bus services, including in Newcastle.

Part 2 Opal fares for bus services

Opal smartcard	Full fare	Concession fare
Bus—distance band 1	\$2.10	\$1.05
Bus—distance band 2	\$3.50	\$1.75
Bus—distance band 3	\$4.50	\$2.25
Maximum default fare for failure to tap on or off	\$4.50	\$2.25

Opal single trip ticket	Full fare	Child/youth fare
Bus—distance band 1	\$2.60	\$1.30
Bus—distance band 2	\$4.20	\$2.10
Bus—distance band 3	\$5.40	\$2.70

Passenger Transport (Opal and Other Fares) Order 2016 [NSW]
 Schedule 1 Opal fares

Part 3 Opal fares for ferry services

Opal smartcard	Full fare	Concession fare
Ferry—distance band 1	\$5.74	\$2.87
Ferry—distance band 2	\$7.18	\$3.59
Maximum default fare for failure to tap on or off	\$7.18	\$3.59
Stockton Ferry	\$2.10	\$1.05

Note. The fares include travel on ferry replacement buses.

Opal single trip ticket	Full fare	Child/youth fare
Ferry—distance band 1	\$6.90	\$3.40
Ferry—distance band 2	\$8.70	\$4.30
Stockton Ferry	\$2.60	\$1.30

Note. The fares include travel on ferry replacement buses.

Part 4 Fare caps (for fares in Parts 1–3)

Type of fare cap	Amount of full fare cap	Amount of concession fare cap	Amount of Senior/Pensioner cap
Daily fare cap (Monday to Saturday)	\$15.00	\$7.50	\$2.50
Daily fare cap (Sunday)	\$2.50	\$2.50	\$2.50
Weekly fare cap	\$60.00	\$30.00	Not applicable

Passenger Transport (Opal and Other Fares) Order 2016 [NSW]
 Schedule 2 Special services fares and school term bus pass

Schedule 2 Special services fares and school term bus pass

(Clause 4 (5))

	Full fare	Concession
Special (Sporting) Services		
Moore Park Sportsground Special (single)	\$3.50	\$1.70
Moore Park Sportsground Special (return)	\$6.00	\$3.00
Special (Racecourse) Service		
Royal Randwick Racecourse (single)	\$3.50	\$1.70
Royal Randwick Racecourse (return)	\$6.00	\$3.00
Special (New Year's Eve) Service		
Unlimited travel on regular bus services between 3 pm on 31 December and midday on 1 January (the following day)	\$6.00	\$3.00
School term bus pass		
School term bus pass (per term)	\$52.00	—

Note. These special services fares are covered by paper based tickets. An Opal smartcard may also be used on these special services.

Passenger Transport (Opal and Other Fares) Order 2016 [NSW]
Schedule 3 Fares for NSW Trains booked services

Schedule 3 Fares for NSW Trains booked services

(Clause 4 (6)–(8))

Part 1 Unit-based fares for NSW Trains booked services

Charging units not exceeding	Adult fare			Adult concession		
	F class single	Y class single	Change of class	F class single	Y class single	Change of class
46	\$8.07	\$6.92	\$1.15	\$4.04	\$3.46	\$0.58
56	\$13.84	\$9.22	\$4.62	\$6.92	\$4.61	\$2.31
66	\$16.14	\$11.53	\$4.61	\$8.07	\$5.77	\$2.30
75	\$18.45	\$13.84	\$4.61	\$9.23	\$6.92	\$2.31
84	\$19.60	\$14.98	\$4.62	\$9.80	\$7.49	\$2.31
99	\$24.21	\$16.14	\$8.07	\$12.11	\$8.07	\$4.04
109	\$27.67	\$18.45	\$9.22	\$13.84	\$9.23	\$4.61
119	\$29.98	\$19.60	\$10.38	\$14.99	\$9.80	\$5.19
129	\$31.13	\$21.90	\$9.23	\$15.57	\$10.95	\$4.62
149	\$35.74	\$26.51	\$9.23	\$17.87	\$13.26	\$4.61
169	\$40.35	\$29.98	\$10.37	\$20.18	\$14.99	\$5.19
189	\$46.11	\$33.43	\$12.68	\$23.06	\$16.72	\$6.34
209	\$50.72	\$35.74	\$14.98	\$25.36	\$17.87	\$7.49
229	\$53.03	\$40.35	\$12.68	\$26.52	\$20.18	\$6.34
249	\$61.09	\$44.96	\$16.13	\$30.55	\$22.48	\$8.07
269	\$66.86	\$47.27	\$19.59	\$33.43	\$23.64	\$9.79
289	\$72.62	\$49.57	\$23.05	\$36.31	\$24.79	\$11.52
309	\$74.93	\$53.03	\$21.90	\$37.47	\$26.52	\$10.95
329	\$79.54	\$56.49	\$23.05	\$39.77	\$28.25	\$11.52
349	\$84.15	\$61.09	\$23.06	\$42.08	\$30.55	\$11.53
374	\$89.91	\$66.86	\$23.05	\$44.96	\$33.43	\$11.53
399	\$96.83	\$71.48	\$25.35	\$48.42	\$35.74	\$12.68
424	\$103.75	\$74.93	\$28.82	\$51.88	\$37.47	\$14.41
449	\$108.36	\$78.39	\$29.97	\$54.18	\$39.20	\$14.98
499	\$119.89	\$84.15	\$35.74	\$59.95	\$42.08	\$17.87
549	\$125.65	\$88.77	\$36.88	\$62.83	\$44.39	\$18.44
599	\$131.42	\$94.53	\$36.89	\$65.71	\$47.27	\$18.44
699	\$141.79	\$102.60	\$39.19	\$70.90	\$51.30	\$19.60
799	\$151.02	\$107.21	\$43.81	\$75.51	\$53.61	\$21.90
899	\$161.39	\$115.28	\$46.11	\$80.70	\$57.64	\$23.06
999	\$170.61	\$124.50	\$46.11	\$85.31	\$62.25	\$23.06

Passenger Transport (Opal and Other Fares) Order 2016 [NSW]
 Schedule 3 Fares for NSW Trains booked services

Charging units not exceeding	Adult fare			Adult concession		
	F class single	Y class single	Change of class	F class single	Y class single	Change of class
1099	\$183.29	\$130.26	\$53.03	\$91.65	\$65.13	\$26.52
1199	\$192.52	\$138.34	\$54.18	\$96.26	\$69.17	\$27.09
1299	\$204.05	\$146.41	\$57.64	\$102.03	\$73.21	\$28.82
1399	\$215.58	\$153.32	\$62.26	\$107.79	\$76.66	\$31.13
1499	\$227.11	\$161.39	\$65.72	\$113.56	\$80.70	\$32.86
1599	\$235.17	\$166.00	\$69.17	\$117.59	\$83.00	\$34.59
1699	\$249.01	\$175.23	\$73.78	\$124.51	\$87.62	\$36.89
1799	\$258.23	\$185.60	\$72.63	\$129.12	\$92.80	\$36.32
1899	\$267.45	\$190.21	\$77.24	\$133.73	\$95.11	\$38.62
1999	\$278.98	\$201.74	\$77.24	\$139.49	\$100.87	\$38.62
2099	\$291.65	\$210.96	\$80.69	\$145.83	\$105.48	\$40.35
2199	\$304.34	\$220.19	\$84.15	\$152.17	\$110.10	\$42.07
2299	\$312.41	\$231.72	\$80.69	\$156.21	\$115.86	\$40.35
2399	\$323.94	\$238.63	\$85.31	\$161.97	\$119.32	\$42.65
2499	\$337.77	\$250.16	\$87.61	\$168.89	\$125.08	\$43.81
2599	\$347.00	\$261.69	\$85.31	\$173.50	\$130.85	\$42.65

Note. Charging units are a measure of distance from Sydney (Central Station) to various NSW Trains locations. However, as different locations are serviced by different routes, charging units are not calculated on a uniform per kilometre basis.

Part 2 Other fares for NSW Trains booked services

Type	Amount
Country Pensioner Excursion ticket	\$2.50
\$1 Child fare	\$1.00
Booking fee	\$10.00 or 15% of applicable maximum adult fare whichever amount is higher
Queensland pensioner travel voucher administration fee	\$12.50
Berth fee	\$88.00
Bicycles, surfboards, snow boards and snow skis fee	\$12.10
Booking cancellation fee	\$5.50
Substitute ticket fee	\$12.10
Unclaimed luggage fee	\$4.50 for each day after the first day
Storage/cloaking fee	\$4.40 per item
Non-booked ticket conversion fee—Single	\$6.60
Non-booked ticket conversion fee—Return	\$13.20



Transport Administration (NSW Trains— Fares and Other Charges) Repeal Order 2016

under the

Transport Administration Act 1988

I, Rob Mason, the Chief Executive of NSW Trains, in pursuance of section 85 (1) of the *Transport Administration Act 1988*, make the following Order on behalf of NSW Trains.

Dated, this 30th day of August 2016.

ROB MASON
Chief Executive of NSW Trains

Explanatory note

The object of this Order is to repeal the *Transport Administration (NSW Trains—Fares and Other Charges) Order 2013* as a consequence of the commencement of the *Passenger Transport (Opal and Other Fares) Order 2016* on 5 September 2016.

This Order is made under the *Transport Administration Act 1988*, including section 85 (1) (as applied to NSW Trains by clause 40 of the *Transport Administration (General) Regulation 2013*) and section 87.

Transport Administration (NSW Trains—Fares and Other Charges) Repeal Order 2016 [NSW]

Transport Administration (NSW Trains—Fares and Other Charges) Repeal Order 2016

under the

Transport Administration Act 1988

1 Name of Order

This Order is the *Transport Administration (NSW Trains—Fares and Other Charges) Repeal Order 2016*.

2 Commencement

This Order commences on 5 September 2016 and is required to be published in the Gazette.

3 Repeal

The *Transport Administration (NSW Trains—Fares and Other Charges) Order 2013* is repealed.



New South Wales

Transport Administration (State Transit Authority—Fares) Repeal Order 2016

under the

Transport Administration Act 1988

I, Peter Rowley, the Chief Executive of the State Transit Authority, in pursuance of section 85 (2) of the *Transport Administration Act 1988*, make the following Order on behalf of the State Transit Authority.

Dated, this 1st day of September 2016.

PETER ROWLEY
Chief Executive of the State Transit Authority

Explanatory note

The object of this Order is to repeal the *Transport Administration (State Transit Authority—Fares) Order 2010* as a consequence of the commencement of the *Passenger Transport (Opal and Other Fares) Order 2016* on 5 September 2016.

This Order is made under the *Transport Administration Act 1988*, including sections 85 (2) and 87.

Transport Administration (State Transit Authority—Fares) Repeal Order 2016 [NSW]

Transport Administration (State Transit Authority—Fares) Repeal Order 2016

under the

Transport Administration Act 1988

1 Name of Order

This Order is the *Transport Administration (State Transit Authority—Fares) Repeal Order 2016*.

2 Commencement

This Order commences on 5 September 2016 and is required to be published in the Gazette.

3 Repeal

The *Transport Administration (State Transit Authority—Fares) Order 2010* is repealed.



New South Wales

Transport Administration (Sydney Trains—Fares) Repeal Order 2016

under the

Transport Administration Act 1988

I, Howard Collins, the Chief Executive of Sydney Trains, in pursuance of section 85 (1) of the *Transport Administration Act 1988*, make the following Order on behalf of Sydney Trains.

Dated, this 25th day of August 2016.

HOWARD COLLINS
Chief Executive of Sydney Trains

Explanatory note

The object of this Order is to repeal the *Transport Administration (Sydney Trains—Fares) Order 2013* as a consequence of the commencement of the *Passenger Transport (Opal and Other Fares) Order 2016* on 5 September 2016.

This Order is made under the *Transport Administration Act 1988*, including section 85 (1) (as applied to Sydney Trains by clause 18 of the *Transport Administration (General) Regulation 2013*) and section 87.

Transport Administration (Sydney Trains—Fares) Repeal Order 2016 [NSW]

Transport Administration (Sydney Trains—Fares) Repeal Order 2016

under the

Transport Administration Act 1988

1 Name of Order

This Order is the *Transport Administration (Sydney Trains—Fares) Repeal Order 2016*.

2 Commencement

This Order commences on 5 September 2016 and is required to be published in the Gazette.

3 Repeal

The *Transport Administration (Sydney Trains—Fares) Order 2013* is repealed.

Appointments

LOCAL GOVERNMENT ACT 1993

Appointment of a Councillor to Fill a Casual Vacancy in the Office of the Mayor of the City of Canada Bay Council

His Excellency the Governor, with the advice of the Executive Council, has appointed Councillor Helen McCAFFREY to the office of the Mayor of City of Canada Bay Council, from the date of the Governor's appointment, until the declaration of the mayoral election held in conjunction with the next ordinary council elections.

Signed on the 31st day of August 2016

The Hon PAUL TOOLE, MP
Minister for Local Government

Planning and Environment Notices

ENVIRONMENTAL PLANNING AND ASSESSMENT ACT 1979

DECLARATION

I, the Minister for Planning, under clause 276 of the *Environmental Planning and Assessment Regulation 2000*, declare those parts of precincts referred to in the Schedule to be released for urban development.

Dated at Sydney, 15th August 2016

The Hon ROB STOKES, MP
Minister for Planning

Schedule

1. The part of the West Schofields Precinct in the North West Growth Centre shown with red hatching on the map held at the Department of Planning and Environment and marked:

West Schofields—Part Precinct Release

NATIONAL PARKS AND WILDLIFE ACT 1974

REVOCATION OF PROCLAMATION

I, His Excellency General The Honourable David Hurley AC DSC (Ret'd), Governor of the State of New South Wales, with the advice of the Executive Council and in pursuance of the powers vested in me under section 68 of the *National Parks and Wildlife Act 1974*, with the consent of every owner and occupier do, on the recommendation of the Chief Executive of the Office of Environment and Heritage (OEH), by this my Proclamation revoke the lands described as Weona Haven Wildlife Refuge and notified in *Government Gazette* No 84 of 23rd July 1999.

Signed and sealed at Sydney this 27th day of July 2016

DAVID HURLEY
Governor

By His Excellency's Command

MARK SPEAKMAN SC, MP
Minister for the Environment

GOD SAVE THE QUEEN!

Description

*Land District—Dunedoo Central
Council—Warrumbungle*

County of Napier, Parish of Coolah, 2.68 hectares, being Lot 111 DP 754966, OEH F/2992

Roads and Maritime Notices

ROADS ACT 1993

LAND ACQUISITION (JUST TERMS COMPENSATION) ACT 1991

Notice of Compulsory Acquisition of Land at Harwood
in the Clarence Valley Council Area

Roads and Maritime Services by its delegate declares, with the approval of His Excellency the Governor, that the land described in the schedule below is acquired by compulsory process under the provisions of the *Land Acquisition (Just Terms Compensation) Act 1991* for the purposes of the *Roads Act 1993*.

K DURIE
Manager, Compulsory Acquisition & Road Dedication
Roads and Maritime Services

Schedule

All those pieces or parcels of land situated in the Clarence Valley Council area, Parish of Harwood and County of Clarence shown as:

Lot 20 Deposited Plan 1199308, being part of the land in Certificate of Title 183/751373; and

Lot 2 Deposited Plan 1223236, being part of the land in Certificate of Title 2/247999.

The land is said to be in the possession of Peter Kelvin Shannon and Carolyn Ann Shannon (registered proprietors) and National Australia Bank Limited (mortgagee).

(RMS Papers: SF2016/187784; RO SF2013/012729)

ROADS ACT 1993

LAND ACQUISITION (JUST TERMS COMPENSATION) ACT 1991

Notice of Compulsory Acquisition of Land at Lawrence
in the Clarence Valley Council Area

Roads and Maritime Services by its delegate declares, with the approval of His Excellency the Governor, that the land described in the schedule below is acquired by compulsory process under the provisions of the *Land Acquisition (Just Terms Compensation) Act 1991* for the purposes of the *Roads Act 1993*.

K DURIE
Manager, Compulsory Acquisition & Road Dedication
Roads and Maritime Services

Schedule

All that piece or parcel of Crown land situated in the Parish of Lawrence and County of Clarence shown as Lot 7014 Deposited Plan 1126811, being the whole of the land in Certificate of Title 7014/1126811.

The land is said to be in the possession of the Crown and Clarence Valley Council (reserve trust manager).

(RMS Papers: SF2016/052521; RO SF2015/018751)

Mining and Petroleum Notices

Notice is given that the following applications have been received:

EXPLORATION LICENCE APPLICATIONS

(T16-1107)

No 5348, KIRESDOURCES PTY LTD (ACN 613 974 315), area of 38 units, for Group 1, dated 21 August 2016. (Broken Hill Mining Division).

(T16-1109)

No 5350, THOMSON RESOURCES LTD (ACN 138 358 728), area of 100 units, for Group 1, dated 25 August 2016. (Wagga Wagga Mining Division).

(T16-1111)

No 5351, GOLD AND COPPER RESOURCES PTY LIMITED (ACN 124 534 863), area of 4 units, for Group 1, dated 30 August 2016. (Orange Mining Division).

MINING LEASE APPLICATION

(T16-1110)

No 26, THE AUSTRAL BRICK CO PTY LTD (ACN 000 005 550), area of about 56 hectares, to mine for clay/shale, kaolin and structural clay, dated 26 August 2016. (Sydney Mining Division).

The Hon ANTHONY ROBERTS, MP
Minister for Industry, Resources and Energy

Notice is given that the following applications for renewal have been received:

(13-3800)

Authorisation No 268, MT OWEN PTY LIMITED (ACN 003 827 361), area of 252 hectares. Application for renewal received 25 August 2016.

(16-1500)

Exploration Licence No 5977, CONRAD SILVER MINES PTY LTD (ACN 106 967 506), area of 16 units. Application for renewal received 24 August 2016.

(16-1494)

Exploration Licence No 6627, NEO RESOURCES LIMITED (ACN 007 708 429), area of 3 units. Application for renewal received 24 August 2016.

(16-1502)

Exploration Licence No 6628, NEO RESOURCES LIMITED (ACN 007 708 429), area of 5 units. Application for renewal received 26 August 2016.

(T12-1291)

Exploration Licence No 8160, KINGSGATE BOWDENS PTY LIMITED (ACN 009 250 051), area of 100 units. Application for renewal received 26 August 2016.

(16-1503)

Exploration Licence No 8173, SANDFIRE RESOURCES NL (ACN 105 154 185), area of 109 units. Application for renewal received 24 August 2016.

(T14-1038)

Exploration Licence No 8296, AU EXPLORATION PTY LTD (ACN 160 240 746), area of 18 units. Application for renewal received 8 August 2016.

(T12-1188)

Exploration Licence No 8299, BELAMANDA RESOURCES PTY LTD (ACN 011 062 285), area of 24 units. Application for renewal received 29 August 2016.

(16-1505)

Mining Lease No 1412 (Act 1992), WARKWORTH MINING LTD, area of 5.95 hectares. Application for renewal received 26 August 2016.

The Hon ANTHONY ROBERTS, MP
Minister for Industry, Resources and Energy

RENEWAL OF CERTAIN AUTHORITIES

Notice is given that the following authorities have been renewed:

(08-2850)

Exploration Licence No 5238, GOLDEN CROSS OPERATIONS PTY. LTD. (ACN 050 212 827), County of Ashburnham, Map Sheet (8631), area of 16 units, for a further term until 19 February 2019. Renewal effective on and from 8 July 2016.

(T12-1221)

Exploration Licence No 8112, PEEL (CSP) PTY LTD (ACN 600 550 141), County of Blaxland, Map Sheet (8032, 8033), area of 28 units, for a further term until 26 June 2019. Renewal effective on and from 12 August 2016.

The Hon ANTHONY ROBERTS, MP
Minister for Industry, Resources and Energy

CANCELLATION OF AUTHORITIES AT REQUEST OF HOLDERS

Notice is given that the following authorities have been cancelled:

(13-0249)

Exploration Licence No 6702, LAMBOO RESOURCES NO.1 PTY LTD (ACN 155 500 986), County of Raleigh, Map Sheet (9436), area of 10 units. Cancellation took effect on 16 June 2016.

(T14-1178)

Exploration Licence No 8374, MACQUARIE HOLDINGS NO. 1 PTY LTD (ACN 168 346 110), County of Bathurst, Map Sheet (8730), area of 4 units. Cancellation took effect on 26 August 2016.

The Hon ANTHONY ROBERTS, MP
Minister for Industry, Resources and Energy

MINING ACT 1992
Order under section 369A

Constitution of Fossicking Districts 58 and 59

Pursuant to section 369A of the *Mining Act 1992*, I, Christopher Yeats, Executive Director Geological Survey of NSW in the Department for Industry, Skills and Regional Development, as delegate of the Minister for Industry, Resources and Energy, do, by this Order, constitute the following fossicking district:

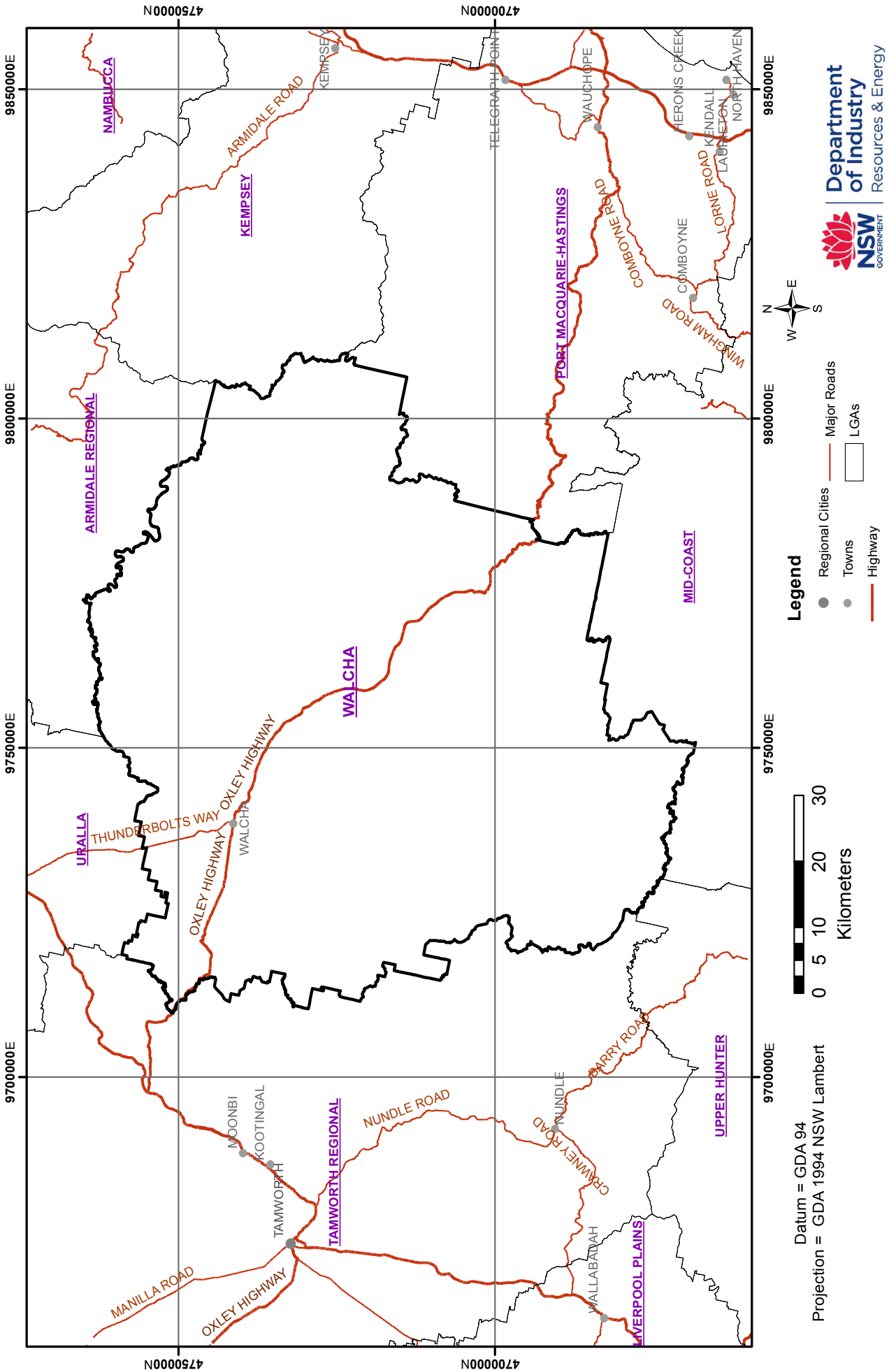
- a) all land within the Local Government Area of Walcha Council and identified by bold black outline in the map in Schedule 1, to be named Fossicking District 58.
- b) all land within the Local Government Area of Bathurst Regional Council and identified by bold black outline in the map in Schedule 2, to be named Fossicking District 59.

This Order commences on the date on which it is published in the *NSW Government Gazette*.

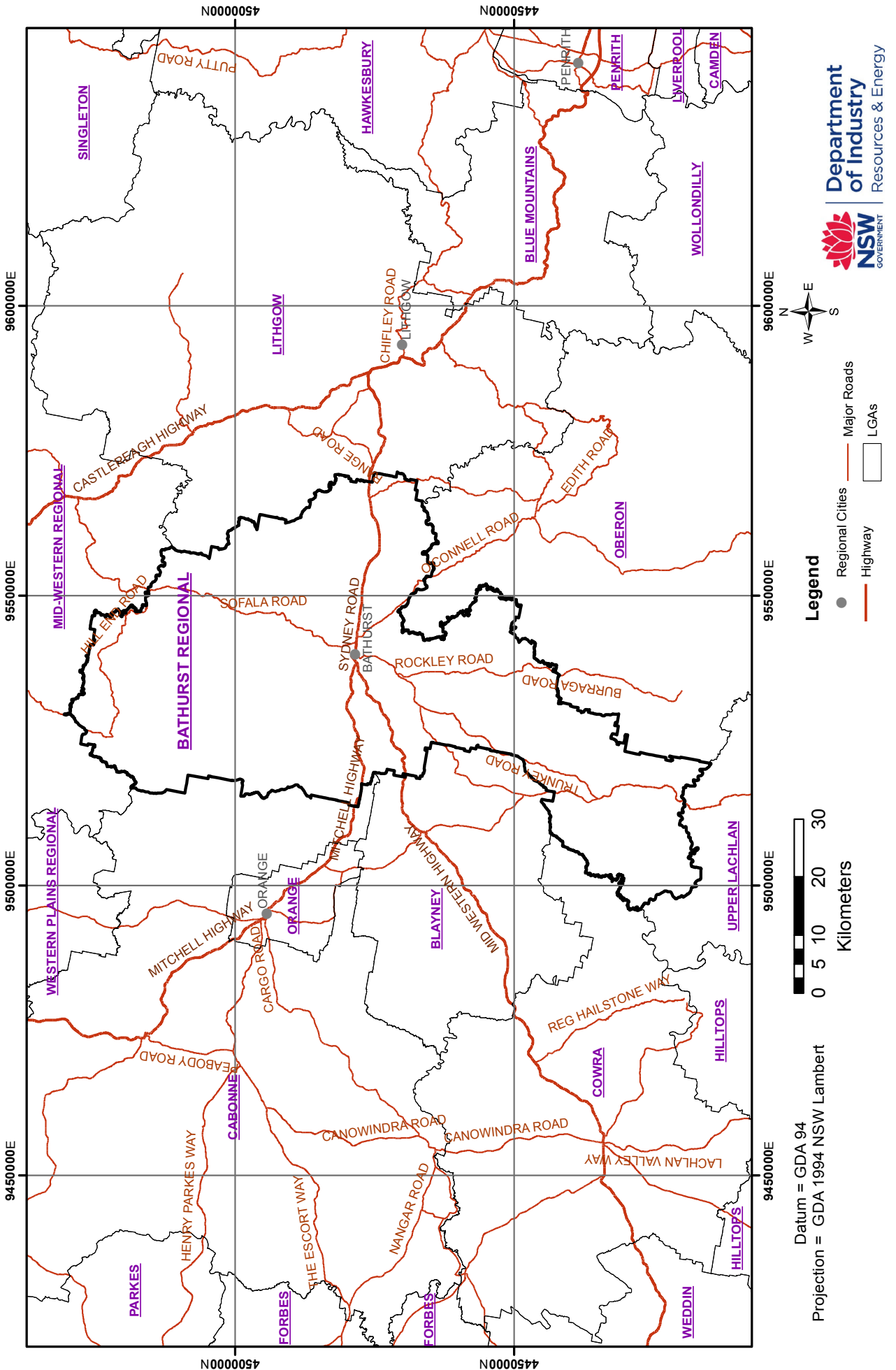
Dated this 31st day of August 2016.

CHRISTOPHER YEATS
Executive Director Geological Survey of NSW
As delegate of the Minister for Industry, Resources and Energy

WALCHA COUNCIL - Fossicking District 58



BATHURST REGIONAL COUNCIL - Fossicking District 59



Crown Lands Notices

1300 886 235 www.crownland.nsw.gov.au

GRAFTON OFFICE

NOTIFICATION OF CLOSING OF A ROAD

In pursuance of the provisions of the *Roads Act 1993*, the road hereunder described is closed and the lands comprised therein cease to be public road and the rights of passage and access that previously existed in relation to the road is extinguished. Upon closing, title to the land, comprising the former public road, vests in the body specified in the Schedule hereunder.

The Hon NIALL BLAIR, MLC
Minister for Lands and Water

Description

*Parishes – Cullinga, Jindalee; County – Harden
Land District – Cootamundra; LGA – Gundagai*

Road Closed: Lot 2 DP 1221682
File No: 15/05113

Schedule

On closing, the land within Lot 2 DP 1221682 remains vested in the State of New South Wales as Crown land.

NOTIFICATION OF CLOSING OF A ROAD

In pursuance of the provisions of the *Roads Act 1993*, the road hereunder described is closed and the lands comprised therein cease to be public road and the rights of passage and access that previously existed in relation to the road is extinguished. Upon closing, title to the land, comprising the former public road, vests in the body specified in the Schedule hereunder.

The Hon NIALL BLAIR, MLC
Minister for Lands and Water

Description

*Parish – Chillingham; County – Rous
Land District – Murwillumbah; LGA – Tweed*

Road Closed: Lot 1 DP 1193588
File No: GF05H132

Schedule

On closing, the land within Lot 1 DP 1193588 remains vested in the State of New South Wales as Crown land.

NOTIFICATION OF CLOSING OF A ROAD

In pursuance of the provisions of the *Roads Act 1993*, the road hereunder described is closed and the lands comprised therein cease to be public road and the rights of passage and access that previously existed in relation to the road is extinguished. Upon closing, title to the land, comprising the former public road, vests in the body specified in the Schedule hereunder.

The Hon NIALL BLAIR, MLC
Minister for Lands and Water

Description

*Parish – Yabtree; County – Wynyard
Land District – Wagga Wagga; LGA – Wagga Wagga*

Road Closed: Lot 2 DP 1221825

File No: 15/02769

Schedule

On closing, the land within Lot 2 DP 1221825 remains vested in the State of New South Wales as Crown land.

NOTICE OF PURPOSE OTHER THAN THE DECLARED PURPOSE PURSUANT TO SECTION 34A (2) (b) OF THE CROWN LANDS ACT 1989

Pursuant to section 34A (2) (b) of the *Crown Lands Act 1989*, the Crown reserve(s) specified in Column 2 of the Schedule is to be used or occupied under a relevant interest granted for the purpose(s) specified in Column 1 of the Schedule where such use or occupation is other than the declared purpose of the reserve.

The Hon NIALL BLAIR, MLC
Minister for Lands and Water

Schedule

Column 1

Driveway

Column 2

Reserve No 56146
Public Purpose: Generally
Notified: 11 May 1923
File Reference: 16/00051
Reserve No 1011268
Public Purpose: Future
Public Requirements
Notified: 3 February 2006
File Reference: 16/00051

GRIFFITH OFFICE

NOTICE OF PURPOSE OTHER THAN THE DECLARED PURPOSE PURSUANT TO SECTION 34A (2) (b) OF THE CROWN LANDS ACT 1989

Pursuant to section 34A (2) (b) of the *Crown Lands Act 1989*, the Crown reserve(s) specified in Column 2 of the Schedule is to be used or occupied under a relevant interest granted for the purpose(s) specified in Column 1 of the Schedule where such use or occupation is other than the declared purpose of the reserve.

The Hon NIALL BLAIR, MLC
Minister for Lands and Water

Column 1	Schedule	Column 2
Grazing; Cultivation		Reserve No 54942 Public Purpose: Access, Quarry Notified: 21 October 1921 File Reference: 16/00076

MAITLAND OFFICE

NOTICE OF PURPOSE OTHER THAN THE DECLARED PURPOSE PURSUANT TO SECTION 34A (2) (b) OF THE CROWN LANDS ACT 1989

Pursuant to section 34A (2) (b) of the *Crown Lands Act 1989*, the Crown reserve(s) specified in Column 2 of the Schedule is to be used or occupied under a relevant interest granted for the purpose(s) specified in Column 1 of the Schedule where such use or occupation is other than the declared purpose of the reserve.

The Hon NIALL BLAIR, MLC
Minister for Lands and Water

Column 1	Schedule	Column 2
Sporting Event		Reserve No 78162 Public Purpose: Public Recreation, Addition Notified: 16 December 1955 File Reference: 16/01701 Reserve No 1012468 Public Purpose: Access and Public Requirements, Tourism Purposes and Environmental and Heritage Conservation Notified: 15 September 2006 File Reference: 16/01701

Column 1	Schedule	Column 2
Access		Reserve No 755207 Public Purpose: Future Public Requirements Notified: 29 June 2007 File Reference: 13/12007

MOREE OFFICE

APPOINTMENT OF TRUST BOARD MEMBERS

Pursuant to section 93 of the *Crown Lands Act 1989*, the persons whose names are specified in Column 1 of the Schedule hereunder are appointed, for the terms of office specified in that Column, as members of the trust board for the reserve trust specified opposite thereto in Column 2, which has been established and appointed as trustee of the reserve referred to opposite thereto in Column 3 of the Schedule.

The Hon NIALL BLAIR, MLC
Minister for Lands and Water

Column 1	Schedule	Column 2	Column 3
Melissa CAIN (new member) Michael Wayne STEELE (re-appointment) Russell John BOOBY (re-appointment) Fredrick James BROWNING (re-appointment) Bernard Kerry SMITH (re-appointment)		Yarrie Lake Flora And Fauna Reserve Trust	Reserve No 86842 Public Purpose: Public Recreation, Preservation of Native Flora and Fauna Notified: 30 August 1968 File Reference: ME81R39
For a term commencing 23 September 2016 and expiring 22 September 2021.			

NEWCASTLE OFFICE

NOTIFICATION OF CLOSING OF A ROAD

In pursuance of the provisions of the *Roads Act 1993*, the road hereunder described is closed and the lands comprised therein cease to be public road and the rights of passage and access that previously existed in relation to the road is extinguished. Upon closing, title to the land, comprising the former public road, vests in the body specified in the Schedule hereunder.

The Hon NIALL BLAIR, MLC
Minister for Lands and Water

Description

*Parish – Shaw; County – Bathurst
Land District – Blayney; LGA – Blayney*

Road Closed: Lots 1–21 DP 1191471, Lot 1 DP 1193035
File No: CL/00319

Schedule
On closing, the land within Lots 1–21 DP 1191471 remains vested in the State of New South Wales as Crown land.
On closing, the land within Lot 1 DP 1193035 becomes vested in the State of New South Wales as Crown Land.
Council's reference: W399259

NOTIFICATION OF CLOSING OF A ROAD

In pursuance of the provisions of the *Roads Act 1993*, the road hereunder described is closed and the lands comprised therein cease to be public road and the rights of passage and access that previously existed in relation to the road is extinguished. Upon closing, title to the land, comprising the former public road, vests in the body specified in the Schedule hereunder.

The Hon NIALL BLAIR, MLC
Minister for Lands and Water

Description

Parishes – Courabyra, Tumbarumba

Counties – Wynyard, Selwyn

Land District – Tumbarumba; LGA – Snowy Valleys

Road Closed: Lots 1–3 DP 1206066

File No: 09/18877

Schedule

On closing, the land within Lots 1–3 DP 1206066 remains vested in the State of New South Wales as Crown land.

NOTIFICATION OF CLOSING OF A ROAD

In pursuance of the provisions of the *Roads Act 1993*, the road hereunder described is closed and the lands comprised therein cease to be public road and the rights of passage and access that previously existed in relation to the road is extinguished. Upon closing, title to the land, comprising the former public road, vests in the body specified in the Schedule hereunder.

The Hon NIALL BLAIR, MLC

Minister for Lands and Water

Description

Parish – Minjary; County – Wynyard

Land District – Tumut; LGA – Snowy Valleys

Road Closed: Lot 1 DP 1209366

File No: WA07H277

Schedule

On closing, the land within Lot 1 DP 1209366 remains vested in the State of New South Wales as Crown land.

NOTIFICATION OF CLOSING OF A ROAD

In pursuance of the provisions of the *Roads Act 1993*, the road hereunder described is closed and the lands comprised therein cease to be public road and the rights of passage and access that previously existed in relation to the road is extinguished. Upon closing, title to the land, comprising the former public road, vests in the body specified in the Schedule hereunder.

The Hon NIALL BLAIR, MLC

Minister for Lands and Water

Description

Parish – Bootawa; County – Gloucester

Land District – Taree; LGA – Mid-Coast

Road Closed: Lots 1–2 DP 1221247

File No: 13/11529

Schedule

On closing, the land within Lots 1–2 DP 1221247 remains vested in the State of New South Wales as Crown land.

NOTIFICATION OF CLOSING OF A ROAD

In pursuance of the provisions of the *Roads Act 1993*, the road hereunder described is closed and the lands comprised therein cease to be public road and the rights of passage and access that previously existed in relation to the road is extinguished. Upon closing, title to the land, comprising the former public road, vests in the body specified in the Schedule hereunder.

The Hon NIALL BLAIR, MLC

Minister for Lands and Water

Description

Parish – Coonabarabran; County – Gowen

Land District – Coonabarabran; LGA – Warrumbungle

Road Closed: Lot 1 DP 1219453 (subject to easement for overhead powerlines created by Deposited Plan 1219453)

File No: 09/15067

Schedule

On closing, the land within Lot 1 DP 1219453 remains vested in the State of New South Wales as Crown land.

NOTIFICATION OF CLOSING OF A ROAD

In pursuance of the provisions of the *Roads Act 1993*, the road hereunder described is closed and the lands comprised therein cease to be public road and the rights of passage and access that previously existed in relation to the road is extinguished. Upon closing, title to the land, comprising the former public road, vests in the body specified in the Schedule hereunder.

The Hon NIALL BLAIR, MLC

Minister for Lands and Water

Description

Parishes – Waugan, Trajere; County – Ashburnham

Land District – Forbes; LGA – Forbes

Road Closed: Lots 1–3 DP 1214410 (subject to easement created by Deposited Plan 1214410)

File No: 08/0028

Schedule

On closing, the land within Lots 1–3 DP 1214410 remains vested in the State of New South Wales as Crown land.

NOTIFICATION OF CLOSING OF A ROAD

In pursuance of the provisions of the *Roads Act 1993*, the road hereunder described is closed and the lands comprised therein cease to be public road and the rights of passage and access that previously existed in relation to the road is extinguished. Upon closing, title to the land, comprising the former public road, vests in the body specified in the Schedule hereunder.

The Hon NIALL BLAIR, MLC

Minister for Lands and Water

Description

Parishes – Cuttabulloo, Greenbah; County – Gowen

Land District – Coonabarabran; LGA – Warrumbungle

Road Closed: Lots 1, 3 DP 1218851

File No: 09/11712

Schedule

On closing, the land within Lots 1, 3 DP 1218851 remains vested in the State of New South Wales as Crown land.

NOWRA OFFICE

**NOTICE OF PURPOSE OTHER THAN THE
DECLARED PURPOSE PURSUANT TO
SECTION 34A (2) (b) OF THE
CROWN LANDS ACT 1989**

Pursuant to section 34A (2) (b) of the *Crown Lands Act 1989*, the Crown reserve(s) specified in Column 2 of the Schedule is to be used or occupied under a relevant interest granted for

the purpose(s) specified in Column 1 of the Schedule where such use or occupation is other than the declared purpose of the reserve.

The Hon NIALL BLAIR, MLC
Minister for Lands and Water

Schedule

Column 1	Column 2
Filming Event	Reserve No 40944 Public Purpose: Public Baths Notified: 3 October 1906 File Reference: 16/07006

SYDNEY METROPOLITAN OFFICE

NOTICE OF PURPOSE OTHER THAN THE DECLARED PURPOSE PURSUANT TO SECTION 34A (2) (b) OF THE CROWN LANDS ACT 1989

Pursuant to section 34A (2) (b) of the *Crown Lands Act 1989*, the Crown reserve(s) specified in Column 2 of the Schedule is to be used or occupied under a relevant interest granted for the purpose(s) specified in Column 1 of the Schedule where such use or occupation is other than the declared purpose of the reserve.

The Hon NIALL BLAIR, MLC
Minister for Lands and Water

Schedule

Column 1	Column 2
Site Investigation	Reserve No 751656 Public Purpose: Future Public Requirements Notified: 29 June 2007 File Reference: 16/00888

TAREE OFFICE

NOTICE OF PURPOSE OTHER THAN THE DECLARED PURPOSE PURSUANT TO SECTION 34A (2) (b) OF THE CROWN LANDS ACT 1989

Pursuant to section 34A (2) (b) of the *Crown Lands Act 1989*, the Crown reserve(s) specified in Column 2 of the Schedule is to be used or occupied under a relevant interest granted for the purpose(s) specified in Column 1 of the Schedule where such use or occupation is other than the declared purpose of the reserve.

The Hon NIALL BLAIR, MLC
Minister for Lands and Water

Schedule

Column 1	Column 2
Berthing Area; Pontoon; Boathoist	Reserve No 210107 Public Purpose: Port Facilities and Services Notified: 28 June 1996 File Reference: 14/00266

Column 1

Column 2

Reserve No 1014609
Public Purpose: Public Recreation and Coastal Environmental Protection, Community Purposes, Tourist Facilities and Services
Notified: 7 March 2008
File Reference: 14/00266

WAGGA WAGGA OFFICE

NOTICE OF PURPOSE OTHER THAN THE DECLARED PURPOSE PURSUANT TO SECTION 34A (2) (b) OF THE CROWN LANDS ACT 1989

Pursuant to section 34A (2) (b) of the *Crown Lands Act 1989*, the Crown reserve(s) specified in Column 2 of the Schedule is to be used or occupied under a relevant interest granted for the purpose(s) specified in Column 1 of the Schedule where such use or occupation is other than the declared purpose of the reserve.

The Hon NIALL BLAIR, MLC
Minister for Lands and Water

Schedule

Column 1	Column 2
Grazing	Reserve No 29988 Public Purpose: Trigonometrical Purposes Notified: 7 October 1899 File Reference: 15/09940

Schedule

Column 1	Column 2
Grazing; Access	Reserve No 41116 Public Purpose: Quarry, Trigonometrical Purposes Notified: 28 November 1906 File Reference: 15/09300 Reserve No 93345 Public Purpose: Future Public Requirements Notified: 15 August 1980 File Reference: 15/09300

Schedule

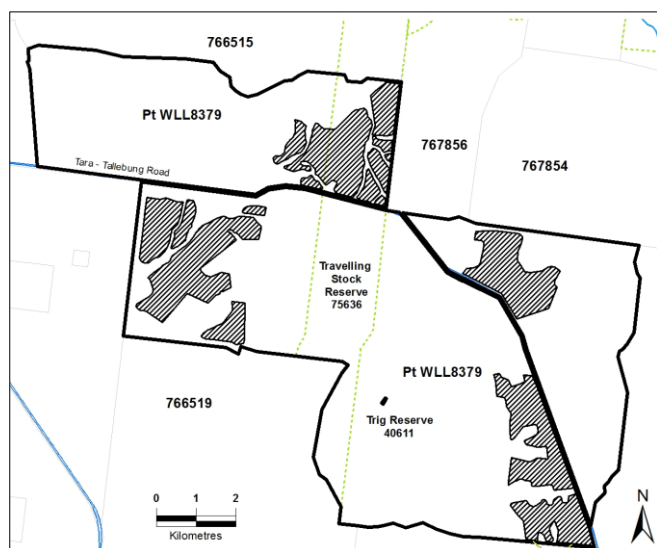
Column 1	Column 2
Bridge; Pipeline; Pump Site	Reserve No 98033 Public Purpose: Access Notified: 20 December 1985 File Reference: 15/10586

WESTERN REGION OFFICE

ERRATUM

In the notification appearing in the *New South Wales Government Gazette* of 15 July 2016, folio 2015, appearing under the heading Alteration of Purpose/Conditions of a Western Lands Lease, (being Western Lands Lease 8379) condition No 2 should have read;

- (2) The Lessee shall only dryland cultivate an area of 1,693 hectares on Western Lands Lease 8379 as shown hatched on the diagram hereunder.



NOTICE OF PURPOSE OTHER THAN THE DECLARED PURPOSE PURSUANT TO SECTION 34A (2) (b) OF THE CROWN LANDS ACT 1989

Pursuant to section 34A (2) (b) of the *Crown Lands Act 1989*, the Crown reserve(s) specified in Column 2 of the Schedule is to be used or occupied under a relevant interest granted for the purpose(s) specified in Column 1 of the Schedule where such use or occupation is other than the declared purpose of the reserve.

The Hon NIALL BLAIR, MLC
Minister for Lands and Water

Schedule

Column 1	Column 2
Pump Site; Ramp; Walkway; Car Park; Drainage; Road Construction	Reserve No 74306 Public Purpose: Water Supply Notified: 13 July 1951 File Reference: 16/05103
	Reserve No 88251 Public Purpose: Public Recreation Notified: 2 July 1971 File Reference: 16/05103
	Reserve No 1013826 Public Purpose: Future Public Requirements Notified: 29 June 2007 File Reference: 16/05103

Schedule

Column 1	Column 2
Ramp; Walkway; Car Park; Drainage; Road Construction	Reserve No 84334 Public Purpose: Generally Notified: 22 March 1963 File Reference: 16/05103

Schedule

Column 1	Column 2
Pump Site; Pipeline	Reserve No 1013810 Public Purpose: Future Public Requirements Notified: 29 June 2007 File Reference: 16/01096

Water Notices

HUNTER WATER ACT 1991

LAND ACQUISITION (JUST TERMS COMPENSATION) ACT 1991

Hunter Water Corporation

Notice of Compulsory Acquisition of Interests in Land (Easements) at Balmoral

Hunter Water Corporation declares, with the approval of His Excellency the Governor and the Executive Council that the interest in Land described in the Schedule below is acquired by compulsory process in accordance with the provisions of the *Land Acquisition (Just Terms Compensation) Act 1991*, for water purposes under the *Hunter Water Act 1991*.

Dated at Sydney, the 31st day of August 2016.

JIM BENTLEY
Managing Director
Hunter Water Corporation

Schedule

*Parish – Awaba; County – Northumberland
Land District – Rathmines; LGA – Lake Macquarie*

Interests in Land

Easement rights being Easement for Water Supply pursuant to section 88A of the *Conveyancing Act 1919* being easement for watermain 8 wide identified as (A) affecting that part of Lot 374 DP 727253, Lot 375 DP 727253 and Lot 7323 DP 1166292 in DP 1161882.

Easement rights being Easement for Water Supply pursuant to section 88A of the *Conveyancing Act 1919* being easement for watermain 8 wide and variable identified as (C) affecting that part of Lot 376 DP 727253 and Lot 374 DP 727253 in DP 1161882.

Easement rights being Easement for Water Supply pursuant to section 88A of the *Conveyancing Act 1919* being easement for watermain 8 wide and variable identified as (A) affecting that part of Lot 376 DP 727253 and Lot 374 DP 727253 in DP 1115193.

Hunter Water Reference HW2008-1069

HUNTER WATER ACT 1991

LAND ACQUISITION (JUST TERMS COMPENSATION) ACT 1991

Hunter Water Corporation

Notice of Compulsory Acquisition of Interest in Land (Freehold) at Kitchener

Hunter Water Corporation declares, with the approval of His Excellency the Governor and the Executive Council that the interest in Land described in the Schedule below is acquired by compulsory process in accordance with the provisions of the *Land Acquisition (Just Terms Compensation) Act 1991*, for sewerage purposes under the *Hunter Water Act 1991*.

Dated at Sydney, the 31st day of August 2016.

JIM BENTLEY
Managing Director
Hunter Water Corporation

Schedule

*Parish – Cessnock; County – Northumberland
Land District – Kitchener; LGA – Cessnock*

Land

All that piece or parcel of land at Kitchener in the local government area of Cessnock, Parish of Cessnock, County of Northumberland being the site of waste water pumping station identified as Lot 74 in DP 1219564.

Hunter Water Reference HW2007-1809

WATER ACT 1912

An application for a licence, under section 10 of Part 2 of the *Water Act 1912*, as amended, has been received as follows:

STEPHEN BRUCE GALE and LEONIE ELIZABETH GALE for a pump on Balyngara Creek and a bywash dam on Lot 145 DP 754404 for irrigation (20 megalitres) on Lots 37, 38, 39 & 145 DP 754404, all Parish of Cairncross, County of Macquarie. (Ref: 30SL067341). Permanent transfer.

Any inquiries should be directed to (02) 6641 6500. Written objections, from any local occupier or statutory authority, specifying grounds and how their interests are affected, must be lodged with Water NSW, Locked Bag 10, Grafton NSW 2460, within 28 days of this publication.

BART KELLETT
Water Regulation Officer
Water NSW

Other Government Notices

ASSOCIATIONS INCORPORATION ACT 2009

Cancellation of Incorporation Pursuant to Section 74

Take notice that the incorporation of the following associations is cancelled by this notice pursuant to section 74 of the *Associations Incorporation Act 2009*.

ACUMA INCORPORATED	INC9876316
ASSOCIATION OF ARP UNITHOLDERS INCORPORATED	INC9893988
AUSTRALIA-CHINA ECONOMIC CULTURAL & EDUCATIONAL DEVELOPMENT COMMITTEE INCORPORATED	INC9884162
BARNABAS HOUSE GRIFFITH INCORPORATED	INC9896526
BROKEN HILL REALITY 2014 INCORPORATED	INC1400066
CARLINGFORD COMETS NETBALL CLUB INCORPORATED	INC9890203
COMMUNITIES FOR COMMUNITIES INCORPORATED	INC9878095
CURE OUR KIDS INCORPORATED	INC9877021
HOLY BASIL INCORPORATED	INC1401394
INNER WHEEL CLUB OF BOMADERRY INCORPORATED	Y2907704
LEADERSHIP ILLAWARRA INCORPORATED	INC1401437
ROTARY CLUB OF BANKSTOWN INC	Y1110620
SI WEI YUAN DAO TONG SHENG MING YI XUE SOCIETY INCORPORATED	INC9894925
SI WEI YUAN DAO TONG ZHONG YI ACADEMY INCORPORATED	INC9894924
ST BRENDAN'S KIDS CARE INCORPORATED	Y2511542

Cancellation is effective as at the date of gazettal.

Dated 30th day of August 2016.

ROBYNE LUNNEY
Delegate of the Commissioner
NSW Fair Trading

ASSOCIATIONS INCORPORATION ACT 2009

Cancellation of Registration Pursuant to Section 76

Take notice that the registration of the following associations is cancelled by this notice pursuant to section 76 of the *Associations Incorporation Act 2009*.

3RD ROCK 4X4 CLUB INCORPORATED	INC9884797
A SPECIAL BLEND INCORPORATED	INC9874825
AFRICAN RELIEF AND WELFARE AGENCY INCORPORATED	INC9883301
ASSOCIATION OF ARAB ACADEMIC LEADERS FOR ADVANCEMENT OF BUSINESS AND ECONOMIC KNOWLEDGE (AAALABEK) INCORPORATED	INC9884712
AUSTRALASIAN LIGHTING INDUSTRY ASSOCIATION INCORPORATED	INC9877528
AUSTRALIAN ABORIGINAL STREET THEATRE ASSOCIATION (AASTA) INCORPORATED	INC9887869
AUSTRALIAN B & H FISHING CLUB BISTRO INCORPORATED	INC9887164
AUSTRALIAN THALASSAEMIA ASSOCIATION INCORPORATED	INC9876734
CARRINGTON INDOOR AQUATIC SWIM CLUB INCORPORATED	INC9880417
COMMACT – AUSTRALIA INCORPORATE	INC9875115
COONAMBLE HACK & PONY CLUB INC	Y1493515
DAWN DIRECT AID WHERE NEEDED INCORPORATED	INC9886381
DRY RIVER SOCCER CLUB INC	Y0044215
EASTERN SUBURBS LIQUOR ACCORD INCORPORATED	INC9882015
EMMAVILLE GOLF CLUB INC	Y0415400
GLORIOUS LIGHT CHRISTIAN MINISTRIES INCORPORATED	INC9884837
GOWRIE LAND CARE GROUP INCORPORATED	Y2739402
IRAQI WOMEN ASSOCIATION INCORPORATED	INC9879185
NAMBUCCA HEADS TOUCH ASSOCIATION INC	Y1398015
NGAMAHL GOORI YOUTH GROUP INCORPORATED	INC9883513
NOVOCASTRIAN DACHSHUND CLUB OF NSW INCORPORATED	Y1660428
PYROTECHNICS INDUSTRY ASSOCIATION OF AUSTRALIA INCORPORATED	INC9884685

RIVERINA ARABIANS INC	Y0101333
SERVICE-LEARNING AUSTRALIA INCORPORATED	INC9881037
SOUTHERN HIGHLANDS HORSE RIDERS INCORPORATED	Y2383518
SYDNEY MISSION CHURCH INCORPORATED	INC9888626
SZLAGOWSKI KARATE ASSOCIATION INC	Y0391728
TEGLOMA ORGANISATION INCORPORATED	INC9890151
THE ARMIDALE & DISTRICT LIQUOR ACCORD INCORPORATED	INC9886911
THE AUSTRALIAN IRAQI ARTS AND CULTURAL ASSOCIATION INCORPORATED	INC9885101
THE BOURKE COMMUNITY OUTBACK TREK COMMITTEE INC	Y1097817
THE ZONE 4X4 CLUB INCORPORATED	INC9888154
WISOMI INCORPORATED	INC9890580

Cancellation is effective as at the date of gazettal.

Dated this 2nd day of September 2016

CHRISTINE GOWLAND
 Delegate of the Commissioner
 NSW Fair Trading

GEOGRAPHICAL NAMES ACT 1966

Notice to Amend Locality Boundaries in the
 Cessnock Local Government Area

Pursuant to the provisions of section 10 of the *Geographical Names Act 1966*, the Geographical Names Board hereby notifies that it has this day amended the locality boundaries between Sweetmans Creek, Paynes Crossing, Wollombi, Narone Creek, Milsons Arm, Laguna, Watagan, Dairy Arm, Fernances Crossing, Murrays Run and Bucketty in the Cessnock Local Government Area as shown on map GNB3567-3.

Subsequent to the amendments Narone Creek and Milsons Arm will no longer be a locality but will be retained in the Geographical Names Register as a 'Rural Place'.

The position and extent of these features are shown in the Geographical Names Register of New South Wales which can be viewed on the Geographical Names Board's website at www.gnb.nsw.gov.au.

MICHAEL van den BOS
 Secretary
 Geographical Names Board

**POISONS AND THERAPEUTIC GOODS
 REGULATION 2008**

ORDER

Withdrawal of Drug Authority

In accordance with the provisions of clause 175 (1) of the *Poisons and Therapeutic Goods Regulation 2008* an Order has been made on Dr Hany Mahmoud ABDALLA (MED0000993780) of Auburn NSW 2144, prohibiting him, until further notice, as a medical practitioner from supplying, having possession of or issuing a prescription for a drug of addiction as authorised by clauses 101 and 77 of the Regulation.

This Order is to take effect on and from 9 June 2016.

Dated at Sydney, 3 June 2016

Dr KERRY CHANT PSM
 Acting Secretary
 NSW Health

**POISONS AND THERAPEUTIC GOODS
 REGULATION 2008**

ORDER

Withdrawal of Drug Authority

In accordance with the provisions of clause 175 (1) of the *Poisons and Therapeutic Goods Regulation 2008* an Order has been made on Ms Sinead LEANEY of Gosford NSW 2250, prohibiting her, until further notice, as an ambulance officer employed in the Ambulance Service of NSW from having possession of or supplying a drug of addiction as authorised by clause 101 (1) of the Regulation.

This Order is to take effect on and from 31 August 2016.

Dated at Sydney, 26 August 2016

ELIZABETH KOFF
 Secretary
 NSW Health

**STATUTORY AND OTHER OFFICES
 REMUNERATION ACT 1975**

Report and Determination: Clerk of
 the Legislative Assembly

Report:

1. The Premier, the Hon Mike Baird MP, has written to the Statutory and Other Offices Remuneration Tribunal ("the Tribunal") advising that the Clerk of the Legislative Assembly, Ms Ronda Miller, has elected to receive remuneration benefits pursuant to section 11A of the *Statutory and Other Offices Remuneration Act 1975* ("the SOOR Act"). The Premier approved Ms Miller's election and nominated the position of Clerk of the Legislative Assembly as one to which section 11A of the SOOR Act applies.
2. Ms Miller has elected to receive remuneration benefits on and from 23 September 2016. On that basis, the Premier has requested that the Tribunal make a special determination, pursuant to section 14 of the SOOR Act, to take effect on and from 23 September 2016.

Background:

3. When the Senior Executive Service was introduced in 1989 the Government considered that some Statutory Office Holders, exercising independent functions (excluding judicial officers) should be able to receive employment benefits similar to those provided to senior executives. Section 11A of the SOOR Act provides that remuneration for such office holders is to be determined on a total cost basis rather than as a salary only. This Group is known collectively as “11A Office Holders”.
4. Unlike senior executives, office holders are not subject to contractual employment provisions or performance agreements. In addition, the remuneration for these office holders is determined as a fixed amount rather than a range, which applies to the levels or bands or senior executive employment.

Review:

5. The Clerk is the head of the Department of the Legislative Assembly (“the Department”). The Department comprises five business units and provides procedural and administrative support services to Members of the Legislative Assembly and is responsible for the management of the Legislative Assembly, Members’ electorate offices and staff.
6. The Clerk of the Legislative Assembly is responsible for overall management of the Department ensuring that the operations of the House and Departmental services are satisfactorily carried out. The Office is also responsible for inter-parliamentary relations, including organising inter-parliamentary activities and ceremonial duties and for providing executive assistance and advice to the Speaker.
7. For remuneration purposes the position of Clerk of the Legislative Assembly is listed in Schedule 2 of the SOOR Act. For the purposes of this determination the relevant annual salary is that which applies from 1 July 2016 being \$263,710.
8. In determining a package the Tribunal has applied the standard methodology and considers that a total remuneration package of \$285,170 would be appropriate and so determines.
9. This determination shall apply only to Ms Millar’s appointment as Clerk of the Legislative Assembly. Should any future appointees to the office of Clerk of the Legislative Assembly wish to receive employment benefits and receive a total remuneration package, he or she would be required to make an election, pursuant to section 11A of the SOOR Act, and the Tribunal be directed to determine a total remuneration package.

Determination:

Pursuant to section 14 (1) of the *Statutory and Other Offices Remuneration Act 1975* the Tribunal determines that the total remuneration package for Ms Ronda Miller, Clerk of the Legislative Assembly, shall be \$285,170 per annum with effect on and from 23 September 2016.

Date: 30 August 2016

RICHARD GRELLMAN AM
Statutory and Other Offices Remuneration Tribunal



SUPREME COURT PRACTICE NOTE SC EQ 12

REAL PROPERTY LIST

Commencement

This Practice Note was issued on 24 August 2016 and commences on 1 September 2016.

Introduction

1. The objective of the Real Property List in the Equity Division (the List) and this Practice Note is to facilitate the prompt and efficient resolution of the real issues in dispute in Real Property Matters.
2. Real Property Matters are proceedings involving claims in respect of land or interests in land, including claims:
 - (a) in respect of contracts for the sale of land;
 - (b) in respect of leases of land;
 - (c) in respect of easements or covenants over land; and
 - (d) pursuant to or in relation to the provisions of statutes relating to real property including the *Real Property Act 1900* (NSW), the *Conveyancing Act 1919* (NSW), the *Crown Lands Act 1989* (NSW) and the legislation governing the creation and management of strata schemes and community schemes.
3. Real Property Matters do not include proceedings in, or to be commenced in the Possession List in the Common Law Division.
4. All proceedings in the List will be case managed by the Real Property List Judge (the List Judge).

Application

5. This Practice Note applies to new and existing Real Property Matters that are entered in the List.
6. The Court may, if it is satisfied that it is appropriate to do so, order that proceedings be entered in or removed from the List.

Case Management

7. Any Summons or Statement of Claim in relation to a Real Property Matter must record on the front sheet that it is in the Real Property List. The Court encourages electronic filing of all pleadings and affidavits.
8. All Real Property Matters will be allocated a first return date before the List Judge on a Friday.
9. It is expected that on the first return date the legal representatives for the respective parties will be in a position to clearly identify the real issues that will be in dispute and to provide to the Court an agreed regime for preparing the matter for trial, including reference to mediation at a suitable time.
10. Directions hearings will be listed before the List Judge on Fridays from 9:30 am. Parties must check the published List to ascertain the time their matters are listed.
11. Interlocutory applications are not encouraged. Motions may not be filed without leave. Subject to paragraph 13, leave must be obtained from the List Judge, in which case the motion will be listed before the List Judge on a Friday at 9:15 am.
12. Any applications for substituted service, security for costs, setting aside Subpoenas or Notices to Produce may only be brought by Notice of Motion with the leave of the Registrar in Equity. If leave is granted, the Registrar in Equity will hear the application on a date allocated by the Registrar.
13. Practice Note SC Eq 5 (Expert Evidence) and Practice Note SC Eq 11 (Disclosure in the Equity Division) apply to proceedings in the List. Practice Note SC Eq 1 (Case Management) does not apply to proceedings in the List.
14. Any urgent application must be made by arrangement with the List Judge's Associate to obtain a suitable time for the hearing of the application.
15. When proceedings are listed for final hearing, the Court will generally make the Usual Order for Hearing set out in Annexure A.
16. Consent orders will be made by the List Judge in Chambers on days other than Friday by application in writing to the List Judge's Associate.
17. The List closes at 12:00 pm on Thursday. Any application to add a matter to the List or remove a matter from the List must be made prior to 12:00 pm on Thursday. Such applications are to be made in writing to the List Judge's Associate.
18. If proceedings settle prior to hearing, the orders disposing of the proceedings will be made by the List Judge (including in Chambers). Any Terms of Settlement and/or Notices of Discontinuance should be filed with the List Judge's Associate.

T F BATHURST AC*Chief Justice of New South Wales*

24 August 2016

Amendment History

1 September 2016: This Practice Note replaces the previous version of SC Eq 12 that was issued 20 May 2015 and commenced on 1 June 2015.

Annexure A

Usual Order for Hearing

1. It is noted that the matter has been set down for hearing on the estimate for trial provided by the legal representatives for the respective parties.
2. The legal representatives must monitor the estimate for trial.
3. If the estimate for trial changes, the legal representatives must notify the trial judge (or the List Judge) within 48 hours of becoming aware of that change.
4. No later than 4 working days before the hearing date the parties are to provide to the Associate to the trial judge a paginated Court Book (and a working copy Court Book) consisting of the pleadings, the evidence, any objections thereto that are essential and an Outline of Submissions.

COUNCIL NOTICES

BALLINA SHIRE COUNCIL

COASTAL PROTECTION ACT 1979
Section 55H

Commencement of Coastal Zone Management Plan for
Ballina Shire Coastline

Council hereby gives notice that the Coastal Zone Management Plan for the Ballina Shire Coastline has received certification from the Minister for Planning having been prepared in accordance with section 55 of the *Coastal Protection Act 1979*.

The CZMP can be accessed at Council's web page www.ballina.nsw.gov.au.

PAUL HICKEY, General Manager, Ballina Shire Council,
40 Cherry Street, Ballina NSW 2478 [8764]

BEGA VALLEY SHIRE COUNCIL

ROADS ACT 1993

Naming of Roads

Notice is hereby given that Bega Valley Shire Council, pursuant to section 162 of the *Roads Act 1993*, has officially named the road(s) as shown hereunder:

Name	Locality
TURTLE DOVE LANE	Pambula Beach

Description

This unnamed laneway extends southwards from Silver Gull Lane, continuing past Winnunga Street, at Pambula Beach.

Name	Locality
BUSHLARK LANE	Tathra

Description

Bushlark Lane is proposed for a short section of road that extends from Tathra Street in Tathra, (approximately 130m from intersection with Bega Street).

Name	Locality
SPURLING LANE	Tathra

Description

Spurling Lane is proposed for a laneway that runs between Killarney Road and Bega Street in Tathra.

LEANNE BARNES, General Manager, Bega Valley Shire Council, PO Box 492, Bega NSW 2550
GNB Ref: 0225 [8765]

BEGA VALLEY SHIRE COUNCIL

ROADS ACT 1993

Naming of Roads

Notice is hereby given that Bega Valley Shire Council, pursuant to section 162 of the *Roads Act 1993*, has officially named the road(s) as shown hereunder:

Name	Locality
JOEY LANE	Candelo

Description

The private right of carriageway will serve as an access to newly subdivided parcels located off Slaters Lane, Candelo.

LEANNE BARNES, General Manager, Bega Valley Shire Council, PO Box 492, Bega NSW 2550

GNB Ref: 0228

[8766]

BYRON SHIRE COUNCIL

ROADS ACT 1993

Naming of Roads

Notice is hereby given that Byron Shire Council, pursuant to section 162 of the *Roads Act 1993*, has officially named the road(s) as shown hereunder:

Name	Locality
PORTER STREET	Byron Bay

Description

A private road for a mixed use development perpendicular to and south of an unnamed public road (currently known as the STP Road) which intersects with Bayshore Drive, Byron Bay. Located approximately 50m west of Bayshore Drive.

Name	Locality
PENNY LANE	Byron Bay

Description

A private road for a mixed use development running parallel to and south of an unnamed public road (currently known as the STP Road) which intersects with Bayshore Drive, Byron Bay. Located approximately 40 south the STP Road.

Name	Locality
PARKES AVENUE	Byron Bay

Description

A private road for a mixed use development running parallel to and south of an unnamed public road (currently known as the STP Road) which intersects with Bayshore Drive, Byron Bay. Located approximately 160 south the STP Road.

Name	Locality
GALLAGHER STREET	Byron Bay

Description

A private road for a mixed use development perpendicular to and south of an unnamed public road (currently known as the STP Road) which intersects with Bayshore Drive, Byron Bay. Located approximately 200m west of Bayshore Drive.

Name **Locality**
 FULLERTON LANE Byron Bay

Description

A private road for a mixed use development running parallel to and south of an unnamed public road (currently known as the STP Road) which intersects with Bayshore Drive, Byron Bay. Located approximately 120 south the STP Road.

Name **Locality**
 EASY STREET Byron Bay

Description

A private road for a mixed use development running parallel to and south of an unnamed public road (currently known as the STP Road) which intersects with Bayshore Drive, Byron Bay. Located approximately 80 south the STP Road.

KEN GAINGER, General Manager, Byron Shire Council,
 70–90 Station Street, Mullumbimby NSW 2482
 GNB Ref: 0229 [8767]

DUNOGG SHIRE COUNCIL

ROADS ACT 1993

Naming of Roads

Notice is hereby given that Dungog Shire Council, pursuant to section 162 of the *Roads Act 1993*, has officially named the road(s) as shown hereunder:

Name **Locality**
 BOATFALLS DRIVE Clarence Town
 LILLY PILLY CLOSE Clarence Town
 PAPERBARK DRIVE Clarence Town

Description

Three Roads within the ‘Boatfalls Estate’ – 32 Lot Subdivision approved under DA 73/2012 off Limeburners Creek Road. [8768]

FAIRFIELD CITY COUNCIL

ROADS ACT 1993

Naming of Roads

Notice is hereby given that Fairfield City Council, pursuant to section 162 of the *Roads Act 1993*, has officially named the road as shown hereunder:

Name **Locality**
 BADU CLOSE Bonnyrigg

Description

Runs in a north westerly direction off Walan Place for approximately 81 metres.

ALAN YOUNG, City Manager, Fairfield City Council,
 PO Box 21 Fairfield NSW 1860 [8769]

FAIRFIELD CITY COUNCIL

ROADS ACT 1993

Naming of Roads

Notice is hereby given that Fairfield City Council, pursuant to section 162 of the *Roads Act 1993*, has officially named the road as shown hereunder:

Name **Locality**
 MILLNER AVENUE Horsley Park

Description

Runs in a westerly direction off Old Wallgrove Road for approximately 1000 metres.

ALAN YOUNG, City Manager, Fairfield City Council,
 PO Box 21 Fairfield NSW 1860 [8770]

PORT STEPHENS COUNCIL

ROADS ACT 1993

Section 10

Dedication of Land as Public Road

Notice is hereby given that in accordance with section 10 of the *Roads Act 1993*, the lands described in the Schedule below are dedicated to the public as roads.

W WALLIS, General Manager, Port Stephens Council,
 PO Box 42, Raymond Terrace NSW 2324.

Council files PSC2015-00444

Schedule

Lot 2 DP 1211221 [8771]

QUEANBEYAN-PALERANG REGIONAL COUNCIL

ROADS ACT 1993

Naming of Roads

Notice is hereby given that Queanbeyan-Palerang Regional Council, pursuant to section 162 of the *Roads Act 1993*, has officially named the road(s) as shown hereunder:

Name **Locality**
 QUILTY ROAD Wog Wog

Description

Unnamed Crown Road off Charleys Forest Road approximately 6km from the intersection with Nerriga Road – Option 2

Name **Locality**
 NINGEE NIMBELL
 CREEK ROAD Tomboye

Description

Unnamed Crown Road off Nerriga Rd approx 1.7km SW from Charleys Forest Rd intersection

PETER TEGART, General Manager, Queanbeyan-Palerang Regional Council, 10 Majara Street, Bungendore NSW 2621
 GNB Ref: 0224 [8772]

QUEANBEYAN-PALERANG REGIONAL COUNCIL

ROADS ACT 1993

Naming of Roads

Notice is hereby given that Queanbeyan-Palerang Regional Council, pursuant to section 162 of the *Roads Act 1993*, has officially named the road(s) as shown hereunder:

Name	Locality
CHINNERY CLOSE	Bungendore

Description

Proposed name for the new road created as part of subdivision of Lot 19 Sec 12 DP 976608 – 89 Trucking Yard Lane, Bungendore (DA.2015.039).

Name	Locality
HATCH LANE	Bungendore

Description

Laneway running between Gibraltar Street and the Kings Highway east of Duralla Street

PETER TEGART, Interim General Manager, Queanbeyan-Palerang Regional Council, 10 Majara Street, Bungendore NSW 2621
GNB Ref: 0191 [8773]

RYDE CITY COUNCIL

ROADS ACT 1993

Naming of Roads

Notice is hereby given that Ryde City Council, pursuant to section 162 of the *Roads Act 1993*, has officially named the road(s) as shown hereunder:

Name	Locality
HALIFAX STREET	Macquarie Park

Description

Proposed road within the Urban Growth NSW development at Lachlans Line

Name	Locality
JARVIS CIRCUIT	Macquarie Park

Description

Proposed road within the Urban Growth NSW development at Lachlans Line

ROY NEWSOME, General Manager, Ryde City Council, 1 Pope Street, Ryde NSW 2112
GNB Ref: 0232 [8774]

RYDE CITY COUNCIL

ROADS ACT 1993

Naming of Roads

Notice is hereby given that Ryde City Council, pursuant to section 162 of the *Roads Act 1993*, has officially named the road(s) as shown hereunder:

Name	Locality
MOSES LANE	Ryde

Description

Private laneway off Boorong Drive, Ryde

Name	Locality
MOORONG LANE	Ryde

Description

Private roadway within the Stage 2 of Putney Hill development in Ryde. Located on Lot 4 DP 1129793

Name	Locality
MEIKLE PLACE	Ryde

Description

Private road in Stage 2 of the Putney Hill development within Lot 4 DP 1129793

Name	Locality
COLLINGRIDGE DRIVE	Ryde

Description

A new public road being created as part of Stage 2 of the Putney Hill development in Ryde. Currently located on Lot 4 DP 1129793

ROY NEWSOME, GENERAL MANAGER, Ryde City Council, 1 Pope Street, Ryde NSW 2112
GNB Ref: 0226 [8775]

SNOWY MONARO REGIONAL COUNCIL

ROADS ACT 1993

Naming of Roads

Notice is hereby given that Snowy Monaro Regional Council, pursuant to section 162 of the *Roads Act 1993*, has officially named the road(s) as shown hereunder:

Name	Locality
TATE CLOSE	Jindabyne

Description

Road is accessed from Twynam Street Jindabyne.

Name	Locality
JAGUNGAL CLOSE	Jindabyne

Description

Road is accessed from Twynam Street Jindabyne.

JOSPEH VESCIO, General Manager, Snowy Monaro Regional Council, PO Box 714, Cooma NSW 2630
GNB Ref: 0230 [8776]

THE HILLS SHIRE COUNCIL

ROADS ACT 1993
Section 10

Notice is hereby given that The Hills Shire Council dedicates the land described in the schedule below as public road under section 10 of the *Roads Act 1993*.

General Manager, The Hills Shire Council, 3 Columbia Court,
Baulkham Hills NSW 2153

Schedule

All that piece or parcel of land known as Lot 10 in DP 263791 in The Hills Shire Council, Parish of Castle Hill, County of Cumberland, and as described in Folio Identifier 10/263791
[8777]