

# *Government Gazette*

of the State of

New South Wales

**Number 114**

**Friday, 6 October 2017**

---

The New South Wales Government Gazette is the permanent public record of official notices issued by the New South Wales Government. It also contains local council and other notices and private advertisements.

The Gazette is compiled by the Parliamentary Counsel's Office and published on the NSW legislation website ([www.legislation.nsw.gov.au](http://www.legislation.nsw.gov.au)) under the authority of the NSW Government. The website contains a permanent archive of past Gazettes.

To submit a notice for gazettal – see Gazette Information.

---

---

# GOVERNMENT NOTICES

## Planning and Environment Notices

---

---

### CONTAMINATED LAND MANAGEMENT ACT 1997

Environment Protection Authority

Declaration of significantly contaminated land

(Section 11 of the Contaminated Land Management Act 1997)

Declaration Number 20171103; Area Number 3408

The Environment Protection Authority (EPA) declares the following land to be significantly contaminated land under the *Contaminated Land Management Act 1997* (“the Act”):

#### 1. Land to which this Declaration applies (“the site”)

The land to which this Declaration applies is a former dry cleaning premises identified as Shop 96 and the adjacent loading dock 4, at Marrickville Metro Shopping Centre, Smidmore Street, Marrickville NSW as shown on Figure 1 (attached).

#### 2. Nature of contamination affecting the site:

The EPA has found that the groundwater at the site is contaminated with chlorinated hydrocarbons, tetrachloroethylene (PCE) and trichloroethene (TCE).

#### 3. Nature of harm that the contaminants may cause:

The EPA has considered the matters in section 12 of the Act and for the following reasons has determined that the land is contaminated and that the contamination is significant enough to warrant regulation under the Act:

- Tetrachloroethylene (PCE) is reported in groundwater at two locations at concentrations exceeding ANZECC criterion;
- PCE and trichloroethylene (TCE) are reported in soil vapour at concentrations exceed the NEPM commercial/industrial criteria;
- The extent of and exposure pathways to the groundwater contamination require further assessment; and,
- While an Environmental Management Plan has been prepared for persons working in confined spaces on the site and immediately surrounding land, there may be risks to workers if the former dry cleaning premises is reoccupied.

#### 4. Further action under the Act

The making of this Declaration does not prevent the carrying out of voluntary management of the site and any person may submit a Voluntary Management Proposal for the site to the EPA.

#### 5. Submissions invited

The public may make written submissions to the EPA on:

- Whether the EPA should issue a management order in relation to the site; or
- Any other matter concerning the site.

Submissions should be made in writing to:

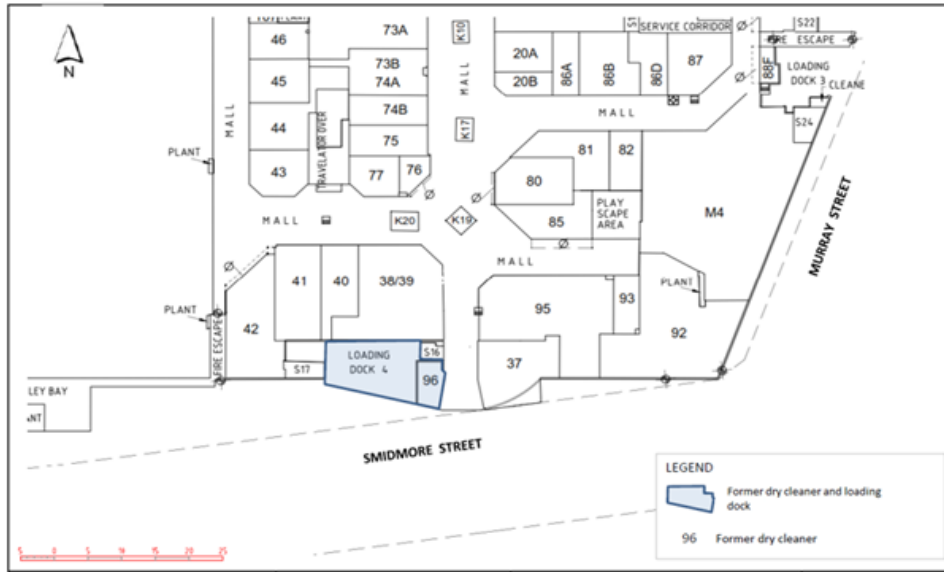
Director Contaminated Land Management  
Environment Protection Authority  
PO Box A290  
SYDNEY SOUTH NSW 1232

or faxed to 02 9995 6603

not later than 4 weeks from the date of this letter.

BEN LIVISSIANIS  
Acting Director, Contaminated Land Management  
Environment Protection Authority

Date: 3 October 2017



(Source: Douglas Partners Report (figure dated 1 September 2017).  
 Figure 1: Declaration Area comprising former Dry Cleaner and Loading Dock.

**NOTE:**

**Management order may follow**

If management of the site or part of the site is required, the EPA may issue a management order under s.14 of the Act.

**Amendment/Repeal**

This declaration may be amended or repealed. It remains in force until it is otherwise amended or repealed. The subsequent declaration must state the reasons for the amendment or repeal (s.44 of the Act).

**Information recorded by the EPA**

Section 58 of the Act requires the EPA to maintain a public record. A copy of this significantly contaminated land declaration will be included in the public record.

**Information recorded by councils**

Section 59 of the Act requires the EPA to give a copy of this declaration to the relevant local council. The council is then required to note on its planning certificate issued pursuant to s149 (2) of the *Environmental Planning and Assessment Act 1979* that the land is declared significantly contaminated land. The EPA is required to notify council as soon as practicable when the declaration is no longer in force and the notation on the s149 (2) certificate is no longer required.

**Relationship to other regulatory instruments**

This declaration does not affect the provisions of any relevant environmental planning instruments which apply to the land or provisions of any other environmental protection legislation administered by the EPA.

**ROADS ACT 1993**

Naming of Roads

Office of Environment and Heritage (OEH)  
 NSW National Parks & Wildlife Service (NPWS)

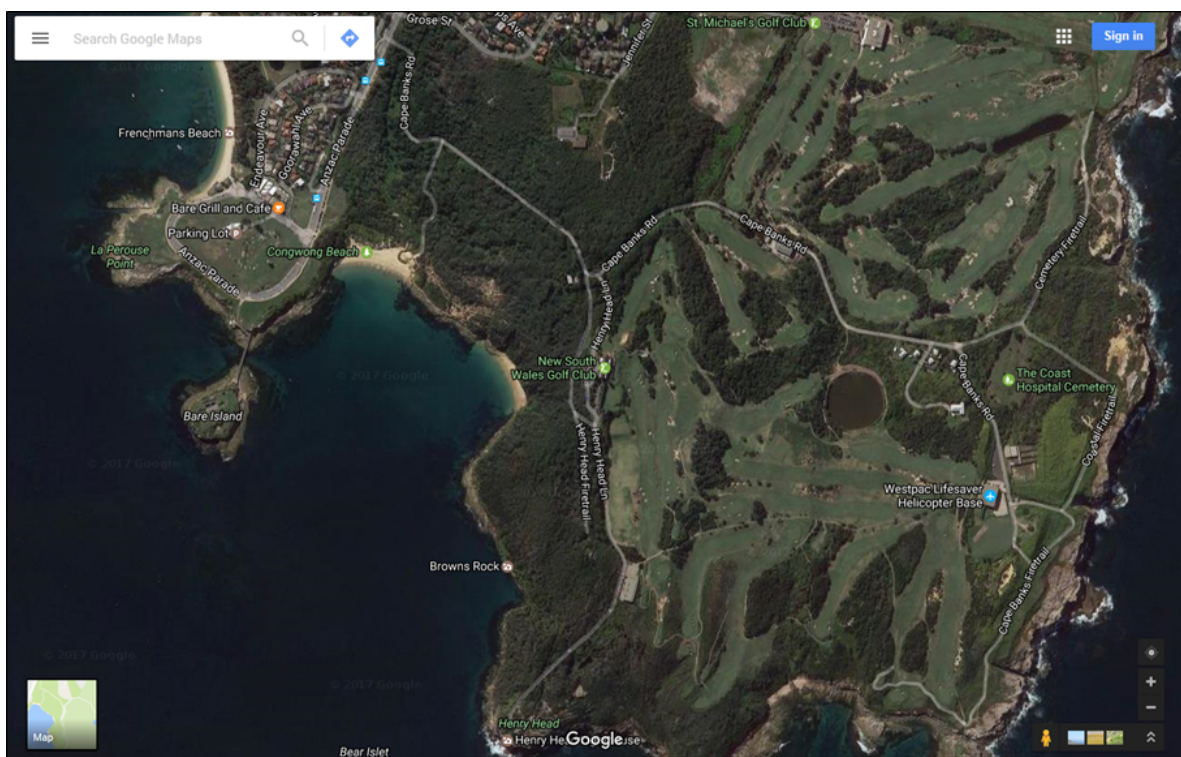
Notice is hereby given that NSW National Parks & Wildlife Service, pursuant to section 162 of the *Roads Act 1993*, has officially named the road(s) as shown hereunder:

Name	Locality
HENRY HEAD LANE	La Perouse
<b>Description</b>	
Road entering Kamay Botany Bay National Park, east from Anzac Parade and continuing to Henry Head Lighthouse.	

Name	Locality
CAPE BANKS ROAD	La Perouse
<b>Description</b>	
Road starts at intersection, north east of the NSW Golf Club entrance and stops at the locked gate south of the Cape Banks carpark, within Kamay Botany Bay National Park.	

Name	Locality
OFFICERS ROAD	La Perouse
<b>Description</b>	
Road starts at intersection with Cape Banks Rd and continues into the former military village precinct within Kamay Botany Bay National Park.	

Ben Khan, Area Manager Harbour, Greater Sydney Branch  
 NSW National Parks & Wildlife Service  
 PO Box 461, Rose Bay NSW 2029



## Roads and Maritime Notices

---

---

### MARINE SAFETY ACT 1998

#### MARINE NOTICE

##### Section 12 (2)

#### REGULATION OF VESSELS - EXCLUSION ZONE

##### **Location**

Terranora Broadwater- 150m off the shore of Bingham Bay, near Seagulls Club

##### **Duration**

6.00pm to 9.00pm Saturday 7 October 2017

##### **Detail**

A fireworks display will be conducted from a barge on the waters of the Terranora Broadwater at the location specified above. The area directly around the firing position may be dangerous and hazardous during the display.

An **EXCLUSION ZONE** is specified during the event, which will form an area of the waterway comprising a 75m boundary around the firing barge, marked by lit buoys.

Unauthorised vessels and persons are strictly prohibited from entering the exclusion zone, which will be patrolled by control vessels.

Vessel operators and persons in the vicinity must keep a proper lookout, keep well clear of the barge and should exercise extreme caution near the exclusion zone.

Penalties may apply (section 12 (5) - *Marine Safety Act 1998*)

For full details visit the Roads and Maritime Services website - [www.rms.nsw.gov.au/maritime](http://www.rms.nsw.gov.au/maritime)

Marine Notice NH1772

Date: 28 September 2017

Darren Hulm

A/Manager Operations North

Delegate

---

### MARINE SAFETY ACT 1998

#### MARINE NOTICE

##### Section 12(2)

#### REGULATION OF VESSELS - EXCLUSION ZONE

##### **Location**

Wallis Lake, Forster - Pipers Creek from Cavill Avenue to Supply Avenue

##### **Duration**

6.00am to 12.00pm Sunday 8 October 2017

##### **Detail**

The swimming leg of a triathlon event will be conducted on the waters of Wallis Lake in the location specified above.

An **EXCLUSION ZONE** is specified during the event which will be marked by the presence of control vessels.

Unauthorised vessels and persons are strictly prohibited from entering the exclusion zone.

All vessel operators and persons using Wallis Lake in the vicinity of the event should keep a proper lookout, keep well clear of competing swimmers and support vessels, and exercise extreme caution near the exclusion zone.

##### **Transit lane**

Provision may be made (where necessary) for control vessels to authorise local vessel traffic to pass safely through the zone via a 'transit lane'. Pursuant to section 12(3) of the Act, vessels using the transit lane must do so at a safe speed, must produce minimal wash, and must comply with any direction given.

Penalties may apply (Section 12(5) - *Marine Safety Act 1998*)

For full details visit the Roads and Maritime Services website - [www.rms.nsw.gov.au/maritime](http://www.rms.nsw.gov.au/maritime)

Marine Notice NH1771

Date: 28 September 2017

Paul Hearfield  
A/ Manager Operations Hunter  
Delegate

---

### **ROADS ACT 1993**

#### **LAND ACQUISITION (JUST TERMS COMPENSATION) ACT 1991**

Notice of Compulsory Acquisition and Dedication as Public Road of Land  
at Minjary in the Snowy Valleys Council Area

Roads and Maritime Services by its delegate declares, with the approval of His Excellency the Governor, that the land described in the schedule below is acquired by compulsory process under the provisions of the *Land Acquisition (Just Terms Compensation) Act 1991* for the purposes of the *Roads Act 1993* and further dedicates the land as public road under Section 10 of the *Roads Act 1993*.

K DURIE  
Manager, Compulsory Acquisition & Road Dedication  
Roads and Maritime Services

#### **Schedule**

All those pieces or parcels of Crown land situated in the Snowy Valleys Council area, Parish of Minjary and County of Wynyard, shown as Lots 68 and 69 Deposited Plan 1223373, being parts of the land in Certificate of Title 164/757241.

The land is said to be in the possession of the Crown and Derrick Ballard (grazing licence holder).

(RMS Papers: SF2017/033557; RO SF2016/009712)

---

### **MARINE SAFETY ACT 1998**

#### **MARINE NOTICE**

Section 12(2)

#### **REGULATION OF VESSELS – EXCLUSION ZONE AND RESTRICTIONS**

##### **Location**

Sydney Harbour – Farm Cove

##### **Duration**

From 8:00pm to 9:00pm, 10 October 2017

##### **Detail**

Helicopter operations will be conducted over the waters of Farm Cove in a designated area south of a line between the Sydney Opera House and Mrs Macquarie's Point.

An **EXCLUSION ZONE** in the waters of Farm Cove is specified for the activity to support safety for vessel operators

A barge will be positioned within the Exclusion Zone from which the helicopter will pick up and then return a load.

The Exclusion Zone will be marked by a perimeter of lit yellow buoys. The limits of the Exclusion Zone are as shown on the event map (see below for details). The buoys will be in place along the Exclusion Zone boundary from 10 October 2017 to 11 October 2017 – however the Exclusion Zone will only be in force between the listed times.

Unauthorised vessels and persons are strictly prohibited from entering the Exclusion Zone, which will be patrolled by Roads and Maritime vessels.

Penalties may apply (section 12(5) – *Marine Safety Act 1998*)

---

**Restrictions imposed under Section 11**

Pursuant to section 12(3) of the *Marine Safety Act 1998*, special restrictions apply to all vessels navigating in the vicinity of the Exclusion Zone as follows:

- A 6 knot speed limited zone and a “minimum wash” zone will apply within 200 metres of the Exclusion Zone during the times listed above;

Penalties may apply (section 12(5) – *Marine Safety Act 1998*).

**Maps and Charts Affected**

RMS Boating Map – 9D

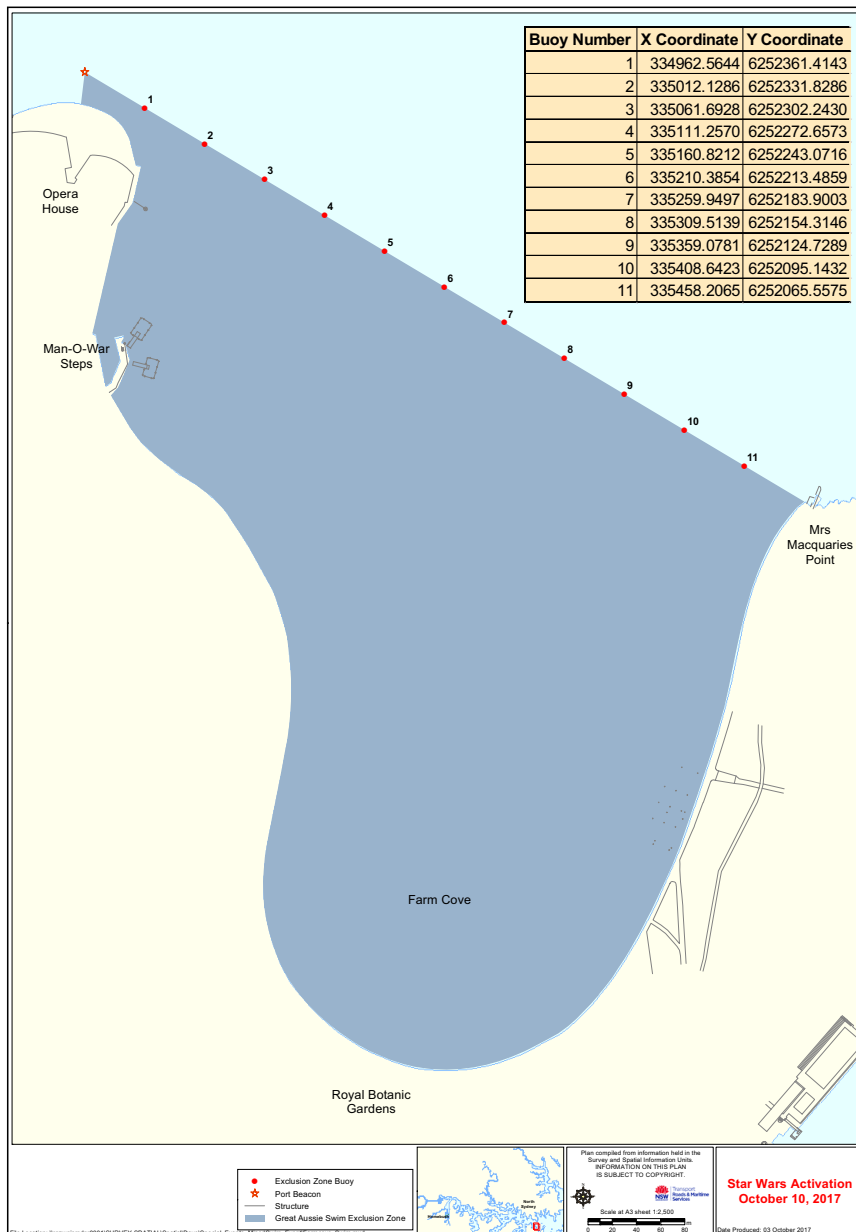
RAN Hydrographic Chart AUS 200

For full details visit the Roads and Maritime Services website – [www.rms.nsw.gov.au/maritime](http://www.rms.nsw.gov.au/maritime)

Marine Notice SE1704

Date: 4 October 2017

Andrew Jones  
Senior Special Aquatic Events Officer  
Delegate



## Mining and Petroleum Notices

---

---

NOTICE is given that the following applications have been received:

### EXPLORATION LICENCE APPLICATIONS

(T17-1164)

No. 5560, MINTO GLEN PASTORAL CO PTY LTD (ACN 068898886), area of 37 units, for Group 2, dated 26 September, 2017. (Broken Hill Mining Division).

(T17-1165)

No. 5561, MINTO GLEN PASTORAL CO PTY LTD (ACN 068898886), area of 37 units, for Group 2, dated 27 September, 2017. (Broken Hill Mining Division).

(T17-1166)

No. 5562, AUS GOLD MINING GROUP PTY LIMITED (ACN 603 575 917), area of 25 units, for Group 1, dated 28 September, 2017. (Broken Hill Mining Division).

The Honourable Don Harwin MLC  
Minister for Resources

---

NOTICE is given that the following applications have been granted:

### EXPLORATION LICENCE APPLICATION

(T17-1106)

No. 5508, now Exploration Licence No. 8651, YELTARA PROSPECTING AND MINING CO PTY LTD (ACN 099 558 915), County of Evelyn, Map Sheet (7238), area of 17 units, for Group 1, dated 26 September, 2017, for a term until 26 September, 2022.

### MINING LEASE APPLICATIONS

(T12-1152)

Armidale No. 429, now Mining Lease No. 1761 (Act 1992), NAMOI VALLEY BRICKS PTY LTD (ACN 125186138), Parish of Gunnedah, County of Pottinger, Map Sheet (), area of 15.01 hectares, to mine for clay/shale and structural clay, dated 15 August, 2017, for a term until 15 August, 2038.

(T12-1152)

Armidale No. 429, now Mining Lease No. 1760 (Act 1992), NAMOI VALLEY BRICKS PTY LTD (ACN 125186138), Parish of Gunnedah, County of Pottinger, Map Sheet (), area of 10 hectares, to mine for clay/shale and structural clay, dated 15 August, 2017, for a term until 15 August, 2038.

The Honourable Don Harwin MLC  
Minister for Resources

---

NOTICE is given that the following applications have been withdrawn:

### EXPLORATION LICENCE APPLICATIONS

(T17-1163)

No. 5559, MINTO GLEN PASTORAL CO PTY LTD (ACN 068898886), County of Kilfera and County of Taila, Map Sheet (7529, 7530, 7630). Withdrawal took effect on 26 September, 2017.

(T17-1164)

No. 5560, MINTO GLEN PASTORAL CO PTY LTD (ACN 068898886), County of Kilfera and County of Taila, Map Sheet (7529, 7530, 7630). Withdrawal took effect on 27 September, 2017.

### MINING LEASE APPLICATION

(T09-0196)

Broken Hill No. 372, DAVID CHARLES PRENDERGAST, Parish of Coonavitra, County of Werunda, (7734-1-S). Withdrawal took effect on 26 September, 2017.

The Honourable Don Harwin MLC  
Minister for Resources

---



NOTICE is given that the following application for renewal has been received:

(V17-1042)

Exploration Licence No. 5359, MURRAY BASIN TITANIUM PTY LTD (ACN 082 497 827), area of 589 units. Application for renewal received 2 October, 2017.

The Honourable Don Harwin MLC  
Minister for Resources

---

### **RENEWAL OF CERTAIN AUTHORITIES**

Notice is given that the following authority has been renewed:

(Z15-2670)

Mining Lease No. 1361 (Act 1992), PEEL MINING LIMITED (ACN 119 343 734) AND CBH RESOURCES LIMITED (ACN 009423858), Parish of South Peak, County of Blaxland, Map Sheet (8133-3-S), area of 100 hectares, for a further term until 17 January, 2026. Renewal effective on and from 29 September, 2017.

The Honourable Don Harwin MLC  
Minister for Resources

---

### **TRANSFER APPLICATION**

(V17/10371)

Exploration Licence No. 8311, BROKEN HILL MINERALS PTY LTD (ACN 600 094 415) to RELENTLESS RESOURCES LIMITED (ACN 160 863 892), County of Windeyer, Map Sheet 7132, Area of 59 units, Application for transfer was received on 27 September 2017.

(V17/10371)

Exploration Licence No. 8312, BROKEN HILL MINERALS PTY LTD (ACN 600 094 415) to RELENTLESS RESOURCES LIMITED (ACN 160 863 892), County of Tara, Map Sheets 7130 and 7131, Area of 100 units, Application for transfer was received on 27 September 2017.

(V17/10371)

Exploration Licence No. 8385, BROKEN HILL MINERALS PTY LTD (ACN 600 094 415) to RELENTLESS RESOURCES LIMITED (ACN 160 863 892), County of Tara, Map Sheet 7130, Area of 35 units, Application for transfer was received on 27 September 2017.

(V17/10413)

Exploration Licence No. 5574, ANGLO AMERICAN EXPLORATION (AUSTRALIA) PTY LTD (ACN 006 195 982) and ORD INVESTMENTS PTY LTD (ACN 107 735 071) to ANGLO AMERICAN EXPLORATION (AUSTRALIA) PTY LTD (ACN 006 195 982), Counties of Georgiana and Westmoreland, Map Sheet 8830, Area of 23 units, Application for transfer was received on 29 September 2017.

(V17/10069)

Consolidated Coal Lease No. 755, COAL & ALLIED OPERATIONS PTY LTD (ACN 000 023 656) and HVO RESOURCES PTY LTD (ACN 608 108 952) to COAL & ALLIED OPERATIONS PTY LTD (ACN 000 023 656) and ANOTERO PTY LIMITED (ACN 618 503 674), County of Durham, Map Sheet(s) 9032, 9033, 9132 and 9133, Area of 1114 hectares, Application for transfer was received on 29 September 2017.

(V17/10069)

Coal Lease No. 359, COAL & ALLIED OPERATIONS PTY LTD (ACN 000 023 656) and HVO RESOURCES PTY LTD (ACN 608 108 952) to COAL & ALLIED OPERATIONS PTY LTD (ACN 000 023 656) and ANOTERO PTY LIMITED (ACN 618 503 674), County of Durham, Map Sheet(s) 9033 and 9133, Area of 7.211 hectares, Application for transfer was received on 29 September 2017.

(V17/10069)

Coal Lease No. 360, COAL & ALLIED OPERATIONS PTY LTD (ACN 000 023 656) and HVO RESOURCES PTY LTD (ACN 608 108 952) to COAL & ALLIED OPERATIONS PTY LTD (ACN 000 023 656) and ANOTERO PTY LIMITED (ACN 618 503 674), County of Northumberland, Map Sheet(s) 9033 and 9133, Area of 132 hectares, Application for transfer was received on 29 September 2017.

(V17/10069)

Coal Lease No. 584, COAL & ALLIED OPERATIONS PTY LTD (ACN 000 023 656) and HVO RESOURCES PTY LTD (ACN 608 108 952) to COAL & ALLIED OPERATIONS PTY LTD (ACN 000 023 656) and ANOTERO PTY LIMITED (ACN 618 503 674), County of Durham, Map Sheet(s) 9032, 9033, 9132 and 9133, Area of 1114 hectares, Application for transfer was received on 29 September 2017.

(V17/10069)

Exploration Licence No. 8175, COAL & ALLIED OPERATIONS PTY LTD (ACN 000 023 656) and HVO RESOURCES PTY LTD (ACN 608 108 952) to COAL & ALLIED OPERATIONS PTY LTD (ACN 000 023 656) and ANOTERO PTY LIMITED (ACN 618 503 674), Counties of Hunter and Northumberland, Map Sheet(s) 9132 and 9133, Area of 67.2 hectares, Application for transfer was received on 29 September 2017.

(V17/10069)

Consolidated Mining Lease No. 4, COAL & ALLIED OPERATIONS PTY LTD (ACN 000 023 656) and HVO RESOURCES PTY LTD (ACN 608 108 952) to COAL & ALLIED OPERATIONS PTY LTD (ACN 000 023 656) and ANOTERO PTY LIMITED (ACN 618 503 674), County of Durham, Map Sheet(s) 9033, Area of 2162 hectares, Application for transfer was received on 29 September 2017.

(V17/10069)

Mining Lease No. 1324, COAL & ALLIED OPERATIONS PTY LTD (ACN 000 023 656) and HVO RESOURCES PTY LTD (ACN 608 108 952) to COAL & ALLIED OPERATIONS PTY LTD (ACN 000 023 656) and ANOTERO PTY LIMITED (ACN 618 503 674), County of Durham, Map Sheet(s) 9032 and 9132, Area of 192.6 hectares, Application for transfer was received on 29 September 2017.

(V17/10069)

Mining Lease No. 1337, COAL & ALLIED OPERATIONS PTY LTD (ACN 000 023 656) and HVO RESOURCES PTY LTD (ACN 608 108 952) to COAL & ALLIED OPERATIONS PTY LTD (ACN 000 023 656) and ANOTERO PTY LIMITED (ACN 618 503 674), County of Durham, Map Sheet(s) 9033, Area of 1.052 hectares, Application for transfer was received on 29 September 2017.

(V17/10069)

Mining Lease No. 1359, COAL & ALLIED OPERATIONS PTY LTD (ACN 000 023 656) and HVO RESOURCES PTY LTD (ACN 608 108 952) to COAL & ALLIED OPERATIONS PTY LTD (ACN 000 023 656) and ANOTERO PTY LIMITED (ACN 618 503 674), County of Durham, Map Sheet(s) 9033 and 9133, Area of 23.44 hectares, Application for transfer was received on 29 September 2017.

(V17/10069)

Mining Lease No. 1406, COAL & ALLIED OPERATIONS PTY LTD (ACN 000 023 656) and HVO RESOURCES PTY LTD (ACN 608 108 952) to COAL & ALLIED OPERATIONS PTY LTD (ACN 000 023 656) and ANOTERO PTY LIMITED (ACN 618 503 674), County of Durham, Map Sheet(s) 9033, Area of 73.9 hectares, Application for transfer was received on 29 September 2017.

(V17/10069)

Mining Lease No. 1428, COAL & ALLIED OPERATIONS PTY LTD (ACN 000 023 656) and HVO RESOURCES PTY LTD (ACN 608 108 952) to COAL & ALLIED OPERATIONS PTY LTD (ACN 000 023 656) and ANOTERO PTY LIMITED (ACN 618 503 674), County of Durham, Map Sheet(s) 9033, Area of 1001 hectares, Application for transfer was received on 29 September 2017.

(V17/10069)

Mining Lease No. 1474, COAL & ALLIED OPERATIONS PTY LTD (ACN 000 023 656) and HVO RESOURCES PTY LTD (ACN 608 108 952) to COAL & ALLIED OPERATIONS PTY LTD (ACN 000 023 656) and ANOTERO PTY LIMITED (ACN 618 503 674), County of Durham, Map Sheet(s) 9033, Area of 373.3 hectares, Application for transfer was received on 29 September 2017.

(V17/10069)

Mining Lease No. 1482, COAL & ALLIED OPERATIONS PTY LTD (ACN 000 023 656) and HVO RESOURCES PTY LTD (ACN 608 108 952) to COAL & ALLIED OPERATIONS PTY LTD (ACN 000 023 656) and ANOTERO PTY LIMITED (ACN 618 503 674), County of Durham, Map Sheet(s) 9033, Area of 8481 square metres, Application for transfer was received on 29 September 2017.

(V17/10069)

Mining Lease No. 1500, COAL & ALLIED OPERATIONS PTY LTD (ACN 000 023 656) and HVO RESOURCES PTY LTD (ACN 608 108 952) to COAL & ALLIED OPERATIONS PTY LTD (ACN 000 023 656) and ANOTERO PTY LIMITED (ACN 618 503 674), County of Durham, Map Sheet(s) 9033, Area of 7.333 hectares, Application for transfer was received on 29 September 2017.

(V17/10069)

Mining Lease No. 1526, COAL & ALLIED OPERATIONS PTY LTD (ACN 000 023 656) and HVO RESOURCES PTY LTD (ACN 608 108 952) to COAL & ALLIED OPERATIONS PTY LTD (ACN 000 023 656) and ANOTERO PTY LIMITED (ACN 618 503 674), County of Durham, Map Sheet(s) 9033, Area of 11.43 hectares, Application for transfer was received on 29 September 2017.

(V17/10069)

Mining Lease No. 1560, COAL & ALLIED OPERATIONS PTY LTD (ACN 000 023 656) and HVO RESOURCES PTY LTD (ACN 608 108 952) to COAL & ALLIED OPERATIONS PTY LTD (ACN 000 023 656) and ANOTERO PTY LIMITED (ACN 618 503 674), County of Durham, Map Sheet(s) 9033, Area of 317.7 hectares, Application for transfer was received on 29 September 2017.

(V17/10069)

Mining Lease No. 1589, COAL & ALLIED OPERATIONS PTY LTD (ACN 000 023 656) and HVO RESOURCES PTY LTD (ACN 608 108 952) to COAL & ALLIED OPERATIONS PTY LTD (ACN 000 023 656) and ANOTERO PTY LIMITED (ACN 618 503 674), County of Durham, Map Sheet(s) 9032 and 9033, Area of 277.9 hectares, Application for transfer was received on 29 September 2017.

(V17/10069)

Mining Lease No. 1622, COAL & ALLIED OPERATIONS PTY LTD (ACN 000 023 656) and HVO RESOURCES PTY LTD (ACN 608 108 952) to COAL & ALLIED OPERATIONS PTY LTD (ACN 000 023 656) and ANOTERO PTY LIMITED (ACN 618 503 674), County of Durham, Map Sheet(s) 9033 and 9133, Area of 6.732 hectares, Application for transfer was received on 29 September 2017.

(V17/10069)

Mining Lease No. 1704, COAL & ALLIED OPERATIONS PTY LTD (ACN 000 023 656) and HVO RESOURCES PTY LTD (ACN 608 108 952) to COAL & ALLIED OPERATIONS PTY LTD (ACN 000 023 656) and ANOTERO PTY LIMITED (ACN 618 503 674), County of Durham, Map Sheet(s) 9033 and 9133, Area of 23.44 hectares, Application for transfer was received on 29 September 2017.

(V17/10069)

Mining Lease No. 1705, COAL & ALLIED OPERATIONS PTY LTD (ACN 000 023 656) and HVO RESOURCES PTY LTD (ACN 608 108 952) to COAL & ALLIED OPERATIONS PTY LTD (ACN 000 023 656) and ANOTERO PTY LIMITED (ACN 618 503 674), County of Durham, Map Sheet(s) 9033, Area of 149.2 hectares, Application for transfer was received on 29 September 2017.

(V17/10069)

Mining Lease No. 1706, COAL & ALLIED OPERATIONS PTY LTD (ACN 000 023 656) and HVO RESOURCES PTY LTD (ACN 608 108 952) to COAL & ALLIED OPERATIONS PTY LTD (ACN 000 023 656) and ANOTERO PTY LIMITED (ACN 618 503 674), County of Durham, Map Sheet(s) 9033, Area of 27.91 hectares, Application for transfer was received on 29 September 2017.

(V17/10069)

Mining Lease No. 1707, COAL & ALLIED OPERATIONS PTY LTD (ACN 000 023 656) and HVO RESOURCES PTY LTD (ACN 608 108 952) to COAL & ALLIED OPERATIONS PTY LTD (ACN 000 023 656) and ANOTERO PTY LIMITED (ACN 618 503 674), County of Durham, Map Sheet(s) 9033, Area of 51.38 hectares, Application for transfer was received on 29 September 2017.

(V17/10069)

Mining Lease No. 1710, COAL & ALLIED OPERATIONS PTY LTD (ACN 000 023 656) and HVO RESOURCES PTY LTD (ACN 608 108 952) to COAL & ALLIED OPERATIONS PTY LTD (ACN 000 023 656) and ANOTERO PTY LIMITED (ACN 618 503 674), County of Durham, Map Sheet(s) 9033, Area of 11.43 hectares, Application for transfer was received on 29 September 2017.

(V17/10069)

Mining Lease No. 1732, COAL & ALLIED OPERATIONS PTY LTD (ACN 000 023 656) and HVO RESOURCES PTY LTD (ACN 608 108 952) to COAL & ALLIED OPERATIONS PTY LTD (ACN 000 023 656) and ANOTERO PTY LIMITED (ACN 618 503 674), County of Durham, Map Sheet(s) 9033, Area of 1.365 hectares, Application for transfer was received on 29 September 2017.

(V17/10069)

Mining Lease No. 1748, COAL & ALLIED OPERATIONS PTY LTD (ACN 000 023 656) and HVO RESOURCES PTY LTD (ACN 608 108 952) to COAL & ALLIED OPERATIONS PTY LTD (ACN 000 023 656) and ANOTERO PTY LIMITED (ACN 618 503 674), County of Durham, Map Sheet(s) 9033 and 9133, Area of 124.1 hectares, Application for transfer was received on 29 September 2017.

(V17/10069)

Consolidated Coal Lease No. 714, COAL & ALLIED OPERATIONS PTY LTD (ACN 000 023 656) and HVO RESOURCES PTY LTD (ACN 608 108 952) to COAL & ALLIED OPERATIONS PTY LTD (ACN 000 023 656) and ANOTERO PTY LIMITED (ACN 618 503 674), Counties of Durham, Hunter and Northumberland, Map Sheet(s) 9132 and 9133, Area of 629.3 hectares, Application for transfer was received on 29 September 2017.

(V17/10069)

Coal Lease No. 327, COAL & ALLIED OPERATIONS PTY LTD (ACN 000 023 656) and HVO RESOURCES PTY LTD (ACN 608 108 952) to COAL & ALLIED OPERATIONS PTY LTD (ACN 000 023 656) and ANOTERO PTY LIMITED (ACN 618 503 674), County of Hunter, Map Sheet(s) 9032, Area of 6.48 hectares, Application for transfer was received on 29 September 2017.

(V17/10069)

Coal Lease No. 398, COAL & ALLIED OPERATIONS PTY LTD (ACN 000 023 656) and HVO RESOURCES PTY LTD (ACN 608 108 952) to COAL & ALLIED OPERATIONS PTY LTD (ACN 000 023 656) and ANOTERO PTY LIMITED (ACN 618 503 674), County of Hunter, Map Sheet(s) 9032, Area of 4455 square metres, Application for transfer was received on 29 September 2017.

(V17/10069)

Mining Lease No. 1465, COAL & ALLIED OPERATIONS PTY LTD (ACN 000 023 656) and HVO RESOURCES PTY LTD (ACN 608 108 952) to COAL & ALLIED OPERATIONS PTY LTD (ACN 000 023 656) and ANOTERO PTY LIMITED (ACN 618 503 674), Counties of Hunter and Northumberland, Map Sheet(s) 9132, Area of 67.55 hectares, Application for transfer was received on 29 September 2017.

(V17/10069)

Mining Lease No. 1634, COAL & ALLIED OPERATIONS PTY LTD (ACN 000 023 656) and HVO RESOURCES PTY LTD (ACN 608 108 952) to COAL & ALLIED OPERATIONS PTY LTD (ACN 000 023 656) and ANOTERO PTY LIMITED (ACN 618 503 674), Counties of Hunter and Northumberland, Map Sheet(s) 9032, 9132 and 9133, Area of 4514 hectares, Application for transfer was received on 29 September 2017.

(V17/10069)

Mining Lease No. 1682, COAL & ALLIED OPERATIONS PTY LTD (ACN 000 023 656) and HVO RESOURCES PTY LTD (ACN 608 108 952) to COAL & ALLIED OPERATIONS PTY LTD (ACN 000 023 656) and ANOTERO PTY LIMITED (ACN 618 503 674), County of Hunter, Map Sheet(s) 9132, Area of 67.12 hectares, Application for transfer was received on 29 September 2017.

(V17/10069)

Mining Lease No. 1734, COAL & ALLIED OPERATIONS PTY LTD (ACN 000 023 656) and HVO RESOURCES PTY LTD (ACN 608 108 952) to COAL & ALLIED OPERATIONS PTY LTD (ACN 000 023 656) and ANOTERO PTY LIMITED (ACN 618 503 674), County of Northumberland, Map Sheet(s) 9132, Area of 21.55 hectares, Application for transfer was received on 29 September 2017.

(V17/10069)

Mining Lease No. 1753, COAL & ALLIED OPERATIONS PTY LTD (ACN 000 023 656) and HVO RESOURCES PTY LTD (ACN 608 108 952) to COAL & ALLIED OPERATIONS PTY LTD (ACN 000 023 656) and ANOTERO PTY LIMITED (ACN 618 503 674), County of Hunter, Map Sheet(s) 9032, Area of 5477 square metres, Application for transfer was received on 29 September 2017.

(V17/10069)

Authorisation No. 72, COAL & ALLIED OPERATIONS PTY LTD (ACN 000 023 656) and HVO RESOURCES PTY LTD (ACN 608 108 952) to COAL & ALLIED OPERATIONS PTY LTD (ACN 000 023 656) and ANOTERO PTY LIMITED (ACN 618 503 674), County of Durham, Map Sheet(s) 9033, Area of 454 hectares, Application for transfer was received on 29 September 2017.

(V17/10069)

Exploration Licence No. 5291, COAL & ALLIED OPERATIONS PTY LTD (ACN 000 023 656) and HVO RESOURCES PTY LTD (ACN 608 108 952) to COAL & ALLIED OPERATIONS PTY LTD (ACN 000 023 656) and ANOTERO PTY LIMITED (ACN 618 503 674), Counties of Durham, Hunter and Northumberland, Map Sheet(s) 9132 and 9133, Area of 3695 hectares, Application for transfer was received on 29 September 2017.

(V17/10069)

Exploration Licence No. 5292, COAL & ALLIED OPERATIONS PTY LTD (ACN 000 023 656) and HVO RESOURCES PTY LTD (ACN 608 108 952) to COAL & ALLIED OPERATIONS PTY LTD (ACN 000 023 656) and ANOTERO PTY LIMITED (ACN 618 503 674), Counties of Durham, Hunter and Northumberland, Map Sheet(s) 9132, Area of 550 hectares, Application for transfer was received on 29 September 2017.

(V17/10069)

Exploration Licence No. 5417, COAL & ALLIED OPERATIONS PTY LTD (ACN 000 023 656) and HVO RESOURCES PTY LTD (ACN 608 108 952) to COAL & ALLIED OPERATIONS PTY LTD (ACN 000 023 656) and ANOTERO PTY LIMITED (ACN 618 503 674), County of Durham, Map Sheet(s) 9033, Area of 160 hectares, Application for transfer was received on 29 September 2017.

(V17/10069)

Exploration Licence No. 5418, COAL & ALLIED OPERATIONS PTY LTD (ACN 000 023 656) and HVO RESOURCES PTY LTD (ACN 608 108 952) to COAL & ALLIED OPERATIONS PTY LTD (ACN 000 023 656) and ANOTERO PTY LIMITED (ACN 618 503 674), County of Durham, Map Sheet(s) 9033, Area of 2039 square metres, Application for transfer was received on 29 September 2017.

(V17/10069)

Exploration Licence No. 5606, COAL & ALLIED OPERATIONS PTY LTD (ACN 000 023 656) and HVO RESOURCES PTY LTD (ACN 608 108 952) to COAL & ALLIED OPERATIONS PTY LTD (ACN 000 023 656) and ANOTERO PTY LIMITED (ACN 618 503 674), Counties of Durham and Hunter, Map Sheet(s) 9032, 9033, 9132 and 9133, Area of 1278 hectares, Application for transfer was received on 29 September 2017.

The Honourable Don Harwin MLC  
Minister for Resources

---

## Primary Industries Notices

---

### FISHERIES MANAGEMENT ACT 1994

#### FISHERIES MANAGEMENT (AQUACULTURE) REGULATION 2017

##### Clause 39 (4) – Notice of Aquaculture Lease Renewal

The Minister has renewed the following class 1 Aquaculture Leases:

AL02/009 within the estuary of Nelson Lagoon, having an area of 1.7472 hectares to Gary Bruce Rodely of Tathra, NSW, for a term of 15 years expiring on 6 September 2032.

AL02/010 within the estuary of Nelson Lagoon, having an area of 0.5039 hectares to Gary Bruce Rodely of Tathra, NSW, for a term of 15 years expiring on 6 September 2032.

AL02/011 within the estuary of Nelson Lagoon, having an area of 0.3681 hectares to Gary Bruce Rodely of Tathra, NSW, for a term of 15 years expiring on 6 September 2032.

AL02/012 within the estuary of Nelson Lagoon, having an area of 0.3106 hectares to Gary Bruce Rodely of Tathra, NSW, for a term of 15 years expiring on 6 September 2032.

OL71/221 within the estuary of Merimbula Lake, having an area of 1.3780 hectares to Aquaculture Enterprises Pty Ltd of Pambula, NSW, for a term of 15 years expiring on 25 September 2032.

AL00/050 within the estuary of Camden Haven, having an area of 4.9292 hectares to Brandon Armstrong of Bonny Hills, NSW, for a term of 15 years expiring on 8 July 2032.

OL87/023 within the estuary of the Clyde River, having an area of 0.6439 hectares to Bay Rock Oysters Pty Ltd of Nelligen, NSW, for a term of 15 years expiring on 23 April 2032.

OL88/048 within the estuary of the Clyde River, having an area of 0.8473 hectares to Audrey Thors of Nelligen, NSW, for a term of 15 years expiring on 27 June 2032.

OL57/298 within the estuary of the Bellinger River, having an area of 0.3553 hectares to Michael Henry Swanston and Mark Edward White of Urunga, NSW, for a term of 15 years expiring on 24 July 2032.

OL85/007 within the estuary of the Bellinger River, having an area of 0.9228 hectares to Michael Henry Swanston and Mark Edward White of Urunga, NSW, for a term of 15 years expiring on 09 February 2032.

OL85/008 within the estuary of the Bellinger River, having an area of 0.2202 hectares to Michael Henry Swanston and Mark Edward White of Urunga, NSW, for a term of 15 years expiring on 09 February 2032.

OL86/192 within the estuary of the Hawkesbury River, having an area of 1.5585 hectares to Aglign Pty Ltd as Trustee for Mattamatta Oysters Trust of Brooklyn, NSW, for a term of 15 years expiring on 6 July 2032.

OL57/295 within the estuary of Wallis Lake, having an area of 0.3912 hectares to PD Ralston Pty Ltd and DJ Ralston Pty Ltd of Tuncurry, NSW, for a term of 15 years expiring on 28 August 2032.

OL72/239 within the estuary of the Hastings River, having an area of 0.3335 hectares to Port Oyster Company Pty Ltd of Port Macquarie, NSW, for a term of 15 years expiring on 23 August 2032.

OL72/289 within the estuary of the Manning River, having an area of 0.6007 hectares to Christopher Kenneth Ruprecht of Mitchells Island, NSW, for a term of 15 years expiring on 24 September 2032.

OL57/278 within the estuary of Brisbane Water, having an area of 0.1662 hectares to Whittens Organic Oyster Farms Pty Ltd of West Gosford, NSW, for a term of 15 years expiring on 12 October 2032.

OL72/003 within the estuary of Wallis Lake, having an area of 1.3939 hectares to Polson Oysters Pty Ltd of Oxley Island, NSW, for a term of 15 years expiring on 10 June 2032.

OL72/041 within the estuary of Port Stephens, having an area of 0.5268 hectares to Cary and Jennifer Klein of Shoal Bay, NSW, for a term of 15 years expiring on 17 August 2032.

OL71/253 within the estuary of the Clyde River, having an area of 0.4022 hectares to McAsh Oysters Pty Ltd of Moruya, NSW, for a term of 15 years expiring on 17 August 2032.

AL05/009 within the estuary of Wagonga Inlet, having an area of 1.9212 hectares to Ruben and Laiyee Fernandez of Moruya, NSW, for a term of 15 years expiring on 22 August 2032.

AL05/010 within the estuary of Wagonga Inlet, having an area of 1.2532 hectares to Eurobodalla Coast Oyster Supplies and Services Pty Ltd of Tuross Head, NSW, for a term of 15 years expiring on 22 August 2032.

OL72/066 within the estuary of the Manning River, having an area of 0.3712 hectares to Wayne and Lorraine Palmer of Mitchells Island, NSW, for a term of 15 years expiring on 30 June 2032.

OL72/046 within the estuary of the Wooli Wooli River, having an area of 0.4555 hectares to Cropper Investments Pty Ltd of Wooli, NSW, for a term of 15 years expiring on 3 September 2032.

OL72/223 within the estuary of Wallis Lake, having an area of 0.4924 hectares to Trevor Allan Dent of Tuncurry, NSW, for a term of 15 years expiring on 24 October, 2032.

DAVID MCPHERSON  
Group Director Commercial Fisheries & Aquaculture  
Fisheries Division  
NSW Department of Primary Industries

## Crown Land Notices

1300 886 235 [www.crownland.nsw.gov.au](http://www.crownland.nsw.gov.au)

### ARMIDALE OFFICE

#### REVOCATION OF RESERVATION OF CROWN LAND

Pursuant to section 90 of the *Crown Lands Act 1989*, the reservation of Crown land specified in Column 1 of the Schedule hereunder is revoked to the extent specified opposite thereto in Column 2 of the Schedule.

The Hon Paul Toole, MP  
Minister for Lands and Forestry

#### Schedule

Column 1	Column 2
Land District: Armidale Local Government Area: Uralla Shire Council Locality: Rocky River Reserve No. 94270 Public Purpose: future public requirements Notified: 13 February 1981 Whole Lots: Lots 34, 323 DP 755807 File Reference: 16/08536	The part being Whole of Lot 34 DP 755807 Parish Arding County Sandon Area: about 2.206 hectares

#### NOTICE OF PURPOSE OTHER THAN THE DECLARED PURPOSE PURSUANT TO SECTION 34A(2)(b) OF THE CROWN LANDS ACT 1989

Pursuant to section 34A(2)(b) of the *Crown Lands Act 1989*, the Crown reserve(s) specified in Column 2 of the Schedule is to be used or occupied under a relevant interest granted for the purpose(s) specified in Column 1 of the Schedule where such use or occupation is other than the declared purpose of the reserve

The Hon Paul Toole, MP  
Minister for Lands and Forestry

#### Schedule

Column 1	Column 2
grazing	Reserve No. 74050 Public Purpose: travelling stock Notified: 23 February 1951 File Reference: 17/06252

### DUBBO OFFICE

#### NOTICE OF PURPOSE OTHER THAN THE DECLARED PURPOSE PURSUANT TO SECTION 34A(2)(b) OF THE CROWN LANDS ACT 1989

Pursuant to section 34A(2)(b) of the *Crown Lands Act 1989*, the Crown reserve(s) specified in Column 2 of the Schedule is to be used or occupied under a relevant interest granted for the purpose(s) specified in Column 1 of the Schedule where such use or occupation is other than the declared purpose of the reserve

The Hon Paul Toole, MP  
Minister for Lands and Forestry

#### Schedule

Column 1	Column 2
agriculture grazing storage area	Reserve No. 85498 Public Purpose: farm hostel Notified: 22 October 1965 File Reference: 13/03289



---

**GRAFTON OFFICE**

**NOTIFICATION OF CLOSING OF A ROAD**

In pursuance of the provisions of the *Roads Act 1993*, the road hereunder described is closed and the lands comprised therein cease to be public road and the rights of passage and access that previously existed in relation to the road is extinguished. Upon closing, title to the land, comprising the former public road, vests in the body specified in the Schedule hereunder.

The Hon Paul Toole, MP  
Minister for Lands and Forestry

**DESCRIPTION**

*Parish - Taloumbi; County - Clarence*  
*Land District - Grafton; LGA - Clarence Valley*

Road Closed: Lot 2 DP 1234196

File No: 17/05610

**SCHEDULE**

On closing, the land within Lot 2 DP 1234196 remains vested in the State of New South Wales as Crown land.

---

**NOTIFICATION OF CLOSING OF A ROAD**

In pursuance of the provisions of the *Roads Act 1993*, the road hereunder described is closed and the lands comprised therein cease to be public road and the rights of passage and access that previously existed in relation to the road is extinguished. Upon closing, title to the land, comprising the former public road, vests in the body specified in the Schedule hereunder.

The Hon Paul Toole, MP  
Minister for Lands and Forestry

**DESCRIPTION**

*Parish - Mungie Bundie; County - Courallie*  
*Land District - Moree; LGA - Moree Plains*

Road Closed: Lot 3 DP 1234197

File No: 17/05411

**SCHEDULE**

On closing, the land within Lot 3 DP 1234197 remains vested in the State of New South Wales as Crown land.

---

**NOTIFICATION OF CLOSING OF A ROAD**

In pursuance of the provisions of the *Roads Act 1993*, the road hereunder described is closed and the lands comprised therein cease to be public road and the rights of passage and access that previously existed in relation to the road is extinguished. Upon closing, title to the land, comprising the former public road, vests in the body specified in the Schedule hereunder.

The Hon Paul Toole, MP  
Minister for Lands and Forestry

**DESCRIPTION**

*Parish - Bundoowithidie; County - Courallie*  
*Land District - Moree; LGA - Moree Plains*

Road Closed: Lot 4 DP 1234202

File No: 17/05413

**SCHEDULE**

On closing, the land within Lot 4 DP 1234202 remains vested in the State of New South Wales as Crown land.

---

**NOTIFICATION OF CLOSING OF A ROAD**

In pursuance of the provisions of the *Roads Act 1993*, the road hereunder described is closed and the lands comprised therein cease to be public road and the rights of passage and access that previously existed in relation to the road is extinguished. Upon closing, title to the land, comprising the former public road, vests in the body specified in the Schedule hereunder.

The Hon Paul Toole, MP  
Minister for Lands and Forestry

**DESCRIPTION**

*Parish - Taloumbi; County - Clarence*  
*Land District - Grafton; LGA - Clarence Valley*

Road Closed: Lot 1 DP 1234198

File No: 10/04806

**SCHEDULE**

On closing, the land within Lot 1 DP 1234198 remains vested in the State of New South Wales as Crown land.

---

**NOTIFICATION OF CLOSING OF A ROAD**

In pursuance of the provisions of the *Roads Act 1993*, the road hereunder described is closed and the lands comprised therein cease to be public road and the rights of passage and access that previously existed in relation to the road is extinguished. Upon closing, title to the land, comprising the former public road, vests in the body specified in the Schedule hereunder.

The Hon Paul Toole, MP  
Minister for Lands and Forestry

**DESCRIPTION**

*Parish - Woko; County - Hawes*  
*Land District - Gloucester; LGA - Gloucester*

Road Closed: Lot 1 DP 1216307

File No: 10/00076

**SCHEDULE**

On closing, the land within Lot 1 DP 1216307 remains vested in the State of New South Wales as Crown land.

---

**NOTIFICATION OF CLOSING OF A ROAD**

In pursuance of the provisions of the *Roads Act 1993*, the road hereunder described is closed and the lands comprised therein cease to be public road and the rights of passage and access that previously existed in relation to the road is extinguished. Upon closing, title to the land, comprising the former public road, vests in the body specified in the Schedule hereunder.

The Hon Paul Toole, MP  
Minister for Lands and Forestry

**DESCRIPTION**

*Parish - Gulargambone; County - Ewenmar*  
*Land District - Coonamble; LGA - Coonamble*

Road Closed: Lot 1 DP 1234629

File No: 17/05320

**SCHEDULE**

On closing, the land within Lot 1 DP 1234629 remains vested in the State of New South Wales as Crown land.

---

**NOTIFICATION OF CLOSING OF A ROAD**

In pursuance of the provisions of the *Roads Act 1993*, the road hereunder described is closed and the lands comprised therein cease to be public road and the rights of passage and access that previously existed in relation to the road is extinguished. Upon closing, title to the land, comprising the former public road, vests in the body specified in the Schedule hereunder.

The Hon Paul Toole, MP  
Minister for Lands and Forestry

**DESCRIPTION**

*Parish - South Lismore; County - Rous  
Land District - Lismore; LGA - Lismore*

Road Closed: Lot 11 DP 1234201

File No: 08/1705

**SCHEDULE**

On closing, the land within Lot 11 DP 1234201 remains vested in the State of New South Wales as Crown land.

---

**NOTIFICATION OF CLOSING OF A ROAD**

In pursuance of the provisions of the *Roads Act 1993*, the road hereunder described is closed and the lands comprised therein cease to be public road and the rights of passage and access that previously existed in relation to the road is extinguished. Upon closing, title to the land, comprising the former public road, vests in the body specified in the Schedule hereunder.

The Hon Paul Toole, MP  
Minister for Lands and Forestry

**DESCRIPTION**

*Parish - Bundock; County - Richmond  
Land District - Casino; LGA - Richmond Valley*

Road Closed: Lot 1 DP 1221010

File No: 07/3110

**SCHEDULE**

On closing, the land within Lot 1 DP 1221010 remains vested in the State of New South Wales as Crown land.

---

**NOTIFICATION OF CLOSING OF A ROAD**

In pursuance of the provisions of the *Roads Act 1993*, the road hereunder described is closed and the lands comprised therein cease to be public road and the rights of passage and access that previously existed in relation to the road is extinguished. Upon closing, title to the land, comprising the former public road, vests in the body specified in the Schedule hereunder.

The Hon Paul Toole, MP  
Minister for Lands and Forestry

**DESCRIPTION**

*Parish - Ulmarra; County - Clarence  
Land District - Grafton; LGA - Clarence Valley*

Road Closed: Lot 1 DP 1233147

File No: 11/11273

**SCHEDULE**

On closing, the land within Lot 1 DP 1233147 remains vested in the State of New South Wales as Crown land.

---

**NOTIFICATION OF CLOSING OF A ROAD**

In pursuance of the provisions of the *Roads Act 1993*, the road hereunder described is closed and the lands comprised therein cease to be public road and the rights of passage and access that previously existed in relation to the road is extinguished. Upon closing, title to the land, comprising the former public road, vests in the body specified in the Schedule hereunder.

The Hon Paul Toole, MP  
Minister for Lands and Forestry

**DESCRIPTION**

*Parish - Mucra; County - Urana*  
*Land District - Urana; LGA - Lockhart*

Road Closed: Lot 1 DP 1215926

File No: 15/06993

**SCHEDULE**

On closing, the land within Lot 1 DP 1215926 remains vested in the State of New South Wales as Crown land.

---

**NOTIFICATION OF CLOSING OF A ROAD**

In pursuance of the provisions of the *Roads Act 1993*, the road hereunder described is closed and the lands comprised therein cease to be public road and the rights of passage and access that previously existed in relation to the road is extinguished. Upon closing, title to the land, comprising the former public road, vests in the body specified in the Schedule hereunder.

The Hon Paul Toole, MP  
Minister for Lands and Forestry

**DESCRIPTION**

*Parish - Mulloon; County - Murray*  
*Land District - Braidwood; LGA - Queanbeyan-Palerang Regional*

Road Closed: Lots 1-2 DP 1233476

File No: 17/04851

**SCHEDULE**

On closing, the land within Lots 1-2 DP 1233476 remains vested in the State of New South Wales as Crown land.

---

**NOTIFICATION OF CLOSING OF A ROAD**

In pursuance of the provisions of the *Roads Act 1993*, the road hereunder described is closed and the lands comprised therein cease to be public road and the rights of passage and access that previously existed in relation to the road is extinguished. Upon closing, title to the land, comprising the former public road, vests in the body specified in the Schedule hereunder.

The Hon Paul Toole, MP  
Minister for Lands and Forestry

**DESCRIPTION**

*Parish - Boro; County - Argyle*  
*Land District - Goulburn; LGA - Goulburn Mulwaree*

Road Closed: Lot 1 DP 1234307

File No: 17/05874

**SCHEDULE**

On closing, the land within Lot 1 DP 1234307 remains vested in the State of New South Wales as Crown land.

---

**NOTIFICATION OF CLOSING OF A ROAD**

In pursuance of the provisions of the *Roads Act 1993*, the road hereunder described is closed and the lands comprised therein cease to be public road and the rights of passage and access that previously existed in relation to the road is extinguished. Upon closing, title to the land, comprising the former public road, vests in the body specified in the Schedule hereunder.

The Hon Paul Toole, MP  
Minister for Lands and Forestry

**DESCRIPTION**

*Parish - Tyringham; County - Fitzroy  
Land District - Bellingen; LGA - Clarence Valley*

Road Closed: Lot 1 DP 1218089

File No: 09/00795

**SCHEDULE**

On closing, the land within Lot 1 DP 1218089 remains vested in the State of New South Wales as Crown land.

---

**NOTIFICATION OF CLOSING OF A ROAD**

In pursuance of the provisions of the *Roads Act 1993*, the road hereunder described is closed and the lands comprised therein cease to be public road and the rights of passage and access that previously existed in relation to the road is extinguished. Upon closing, title to the land, comprising the former public road, vests in the body specified in the Schedule hereunder.

The Hon Paul Toole, MP  
Minister for Lands and Forestry

**DESCRIPTION**

*Parish - Moonbill; County - Nandewar  
Land District - Narrabri; LGA - Narrabri*

Road Closed: Lot 2 DP 1233149

File No: 07/5438

**SCHEDULE**

On closing, the land within Lot 2 DP 1233149 remains vested in the State of New South Wales as Crown land.

---

**NOTIFICATION OF CLOSING OF A ROAD**

In pursuance of the provisions of the *Roads Act 1993*, the road hereunder described is closed and the lands comprised therein cease to be public road and the rights of passage and access that previously existed in relation to the road is extinguished. Upon closing, title to the land, comprising the former public road, vests in the body specified in the Schedule hereunder.

The Hon Paul Toole, MP  
Minister for Lands and Forestry

**DESCRIPTION**

*Parishes - Killarney, Moonbill; County - Nandewar  
Land District - Narrabri; LGA - Narrabri*

Road Closed: Lot 1 DP 1234438

File No: 07/5438

**SCHEDULE**

On closing, the land within Lot 1 DP 1234438 remains vested in the State of New South Wales as Crown land.

---

## NOTIFICATION OF CLOSING OF A ROAD

In pursuance of the provisions of the *Roads Act 1993*, the road hereunder described is closed and the lands comprised therein cease to be public road and the rights of passage and access that previously existed in relation to the road is extinguished. Upon closing, title to the land, comprising the former public road, vests in the body specified in the Schedule hereunder.

The Hon Paul Toole, MP  
Minister for Lands and Forestry

### DESCRIPTION

*Parish - Merrybundinah; County - Clarendon*

*Land District - Cootamundra; LGA - Junee*

Road Closed: Lot 2 DP 1231455

File No: 15/11217

### SCHEDULE

On closing, the land within Lot 2 DP 1231455 remains vested in the State of New South Wales as Crown land.

### NOTICE OF PURPOSE OTHER THAN THE DECLARED PURPOSE PURSUANT TO SECTION 34A(2)(b) OF THE CROWN LANDS ACT 1989

Pursuant to section 34A(2)(b) of the *Crown Lands Act 1989*, the Crown reserve(s) specified in Column 2 of the Schedule is to be used or occupied under a relevant interest granted for the purpose(s) specified in Column 1 of the Schedule where such use or occupation is other than the declared purpose of the reserve

The Hon Paul Toole, MP  
Minister for Lands and Forestry

#### Schedule

Column 1	Column 2
grazing agriculture	Reserve No. 52508 Public Purpose: quarry Notified: 2 November 1917 File Reference: 16/08889

#### Schedule

Column 1	Column 2
oyster farming activities	Reserve No. 751393 Public Purpose: future public requirements Notified: 29 June 2007 File Reference: 13/03767  Reserve No. 1011748 Public Purpose: access and public requirements, rural services, tourism purposes and environmental and heritage conservation Notified: 18 August 2006 File Reference: 13/03767

### APPOINTMENT OF TRUST BOARD MEMBERS

Pursuant to section 93 of the *Crown Lands Act 1989*, the persons whose names are specified in Column 1 of the Schedule hereunder are appointed, for the terms of office specified in that Column, as members of the trust board for the reserve trust specified opposite thereto in Column 2, which has been established and appointed as trustee of the reserve referred to opposite thereto in Column 3 of the Schedule.

The Hon Paul Toole, MP  
Minister for Lands and Forestry

---

**Schedule**

<b>Column 1</b>	<b>Column 2</b>	<b>Column 3</b>
Corinne Gwendoline Fisher (new member) Rebecca Shiralee Ann Vale (new member) Lynette Beryl Thomson (new member) Barbara Marie Telford (new member) Jean Noreen McDonald (re-appointment) Joella Ana Grierson-Jones (new member) Caroline Burgess (re-appointment)  For a term commencing 16 November 2017 and expiring 15 November 2022.	Broadwater Koala Reserve Trust	Reserve No. 140069 Public Purpose: environmental protection, public recreation Notified: 30 August 1991  File Reference: GF91R15

---

**NOTIFICATION OF CLOSING OF A ROAD**

In pursuance of the provisions of the *Roads Act 1993*, the road hereunder described is closed and the lands comprised therein cease to be public road and the rights of passage and access that previously existed in relation to the road is extinguished. Upon closing, title to the land, comprising the former public road, vests in the body specified in the Schedule hereunder.

The Hon Paul Toole, MP  
 Minister for Lands and Forestry

**DESCRIPTION**

*Parish - Ulmarra; County - Clarence*  
*Land District - Grafton; LGA - Clarence Valley*

Road Closed: Lot 1 DP 1234049

File No: 17/00119

**SCHEDULE**

On closing, the land within Lot 1 DP 1234049 remains vested in the State of New South Wales as Crown land.

---

**NOTIFICATION OF CLOSING OF A ROAD**

In pursuance of the provisions of the *Roads Act 1993*, the road hereunder described is closed and the lands comprised therein cease to be public road and the rights of passage and access that previously existed in relation to the road is extinguished. Upon closing, title to the land, comprising the former public road, vests in the body specified in the Schedule hereunder.

The Hon Paul Toole, MP  
 Minister for Lands and Forestry

**DESCRIPTION**

*Parish - Bundoowithidie; County - Courallie*  
*Land District - Moree; LGA - Moree Plains*

Road Closed: Lot 3 DP 1234199

File No: ME07H46

**SCHEDULE**

On closing, the land within Lot 3 DP 1234199 remains vested in the State of New South Wales as Crown land.

---

### NOTIFICATION OF CLOSING OF A ROAD

In pursuance of the provisions of the *Roads Act 1993*, the road hereunder described is closed and the lands comprised therein cease to be public road and the rights of passage and access that previously existed in relation to the road is extinguished. Upon closing, title to the land, comprising the former public road, vests in the body specified in the Schedule hereunder.

The Hon Paul Toole, MP  
Minister for Lands and Forestry

#### DESCRIPTION

*Parish - Timbregongie; County - Narromine*

*Land District - Dubbo; LGA - Narromine*

Road Closed: Lot 22 DP 1231739

File No: 17/01792

#### SCHEDULE

On closing, the land within Lot 22 DP 1231739 remains vested in the State of New South Wales as Crown land.

---

### NOTIFICATION OF CLOSING OF A ROAD

In pursuance of the provisions of the *Roads Act 1993*, the road hereunder described is closed and the lands comprised therein cease to be public road and the rights of passage and access that previously existed in relation to the road is extinguished. Upon closing, title to the land, comprising the former public road, vests in the body specified in the Schedule hereunder.

The Hon Paul Toole, MP  
Minister for Lands and Forestry

#### DESCRIPTION

*Parish - Timbregongie; County - Narromine*

*Land District - Dubbo; LGA - Narromine*

Road Closed: Lot 23 DP 1232687

File No: 17/01794

#### SCHEDULE

On closing, the land within Lot 23 DP 1232687 remains vested in the State of New South Wales as Crown land.

---

### NOTIFICATION OF CLOSING OF A ROAD

In pursuance of the provisions of the *Roads Act 1993*, the road hereunder described is closed and the lands comprised therein cease to be public road and the rights of passage and access that previously existed in relation to the road is extinguished. Upon closing, title to the land, comprising the former public road, vests in the body specified in the Schedule hereunder.

The Hon Paul Toole, MP  
Minister for Lands and Forestry

#### DESCRIPTION

*Parishes - Nacki Nacki, Hindmarsh; County - Wynyard*

*Land District - Tumut, Wagga Wagga; LGA - Snowy Valleys*

Road Closed: Lot 1 DP 1232454, Lot 2 DP 1232456

File No: 09/00729

#### SCHEDULE

On closing, the land within Lot 1 DP 1232454 and Lot 2 DP 1232456 remains vested in the State of New South Wales as Crown land.

---



---

**NOTIFICATION OF CLOSING OF A ROAD**

In pursuance of the provisions of the *Roads Act 1993*, the road hereunder described is closed and the lands comprised therein cease to be public road and the rights of passage and access that previously existed in relation to the road is extinguished. Upon closing, title to the land, comprising the former public road, vests in the body specified in the Schedule hereunder.

The Hon Paul Toole, MP  
Minister for Lands and Forestry

**DESCRIPTION**

*Parishes - Lanitza, Calamia; County - Clarence  
Land District - Grafton; LGA - Clarence Valley*

Road Closed: Lot 1 DP 1222279

File No: 15/10877

**SCHEDULE**

On closing, the land within Lot 1 DP 1222279 remains vested in the State of New South Wales as Crown land.

---

**NOTIFICATION OF CLOSING OF A ROAD**

In pursuance of the provisions of the *Roads Act 1993*, the road hereunder described is closed and the lands comprised therein cease to be public road and the rights of passage and access that previously existed in relation to the road is extinguished. Upon closing, title to the land, comprising the former public road, vests in the body specified in the Schedule hereunder.

The Hon Paul Toole, MP  
Minister for Lands and Forestry

**DESCRIPTION**

*Parishes - Moomin, Uranbah; County - Benarba  
Land District - Moree; LGA - Moree Plains*

Road Closed: Lot 1 DP 1229373

File No: ME04H151

**SCHEDULE**

On closing, the land within Lot 1 DP 1229373 remains vested in the State of New South Wales as Crown land.

---

**GRIFFITH OFFICE**

---

**NOTICE OF PURPOSE OTHER THAN THE DECLARED PURPOSE PURSUANT TO SECTION 34A(2)(b) OF THE CROWN LANDS ACT 1989**

Pursuant to section 34A(2)(b) of the *Crown Lands Act 1989*, the Crown reserve(s) specified in Column 2 of the Schedule is to be used or occupied under a relevant interest granted for the purpose(s) specified in Column 1 of the Schedule where such use or occupation is other than the declared purpose of the reserve

The Hon Paul Toole, MP  
Minister for Lands and Forestry

**Schedule**

<b>Column 1</b>	<b>Column 2</b>
access	Reserve No. 751730 Public Purpose: future public requirements Notified: 29 June 2007 File Reference: 16/10581

### APPOINTMENT OF CORPORATION TO MANAGE RESERVE TRUST

Pursuant to section 95 of the *Crown Lands Act 1989*, the corporation specified in Column 1 of the Schedule hereunder is appointed to manage the affairs of the reserve trust specified opposite thereto in Column 2, which is trustee of the reserve referred to in Column 3 of the Schedule.

The Hon Paul Toole, MP  
Minister for Lands and Forestry

#### Schedule

Column 1	Column 2	Column 3
Leeton Shire Council  For a term commencing the date of this notice	Leeton War Memorial Trust	Dedication No. 559026 Public Purpose: war memorial Notified: 11 June 1982  File Reference: LN87R3

### APPOINTMENT OF RESERVE TRUST AS TRUSTEE OF A RESERVE

Pursuant to section 92(1) of the *Crown Lands Act 1989*, the reserve trust specified in Column 1 of the Schedule hereunder is appointed as trustee of the reserve specified opposite thereto in Column 2 of the Schedule.

The Hon Paul Toole, MP  
Minister for Lands and Forestry

#### Schedule

Column 1	Column 2
Narrandera Shire Council Crown Reserves Reserve Trust	Reserve No. 68339 Public Purpose: water Notified: 26 May 1939  Reserve No. 68340 Public Purpose: water Notified: 26 May 1939  Reserve No. 68338 Public Purpose: trigonometrical purposes Notified: 26 May 1939  File Reference: 15/01431

### MAITLAND OFFICE

### REVOCATION OF RESERVATION OF CROWN LAND

Pursuant to section 90 of the *Crown Lands Act 1989*, the reservation of Crown land specified in Column 1 of the Schedule hereunder is revoked to the extent specified opposite thereto in Column 2 of the Schedule.

The Hon Paul Toole, MP  
Minister for Lands and Forestry

#### Schedule

Column 1	Column 2
Land District: Maitland Local Government Area: Cessnock City Council Locality: Kearsley Reserve No. 755259 Public Purpose: future public requirements Notified: 29 June 2007 File Reference: 08/1200	The part being Whole Lot: Lot 1 Section 23 DP 758555 Parish Stanford County Northumberland

---

**MOREE OFFICE**


---

**APPOINTMENT OF TRUST BOARD MEMBERS**

Pursuant to section 93 of the *Crown Lands Act 1989*, the persons whose names are specified in Column 1 of the Schedule hereunder are appointed, for the terms of office specified in that Column, as members of the trust board for the reserve trust specified opposite thereto in Column 2, which has been established and appointed as trustee of the reserve referred to opposite thereto in Column 3 of the Schedule.

The Hon Paul Toole, MP  
Minister for Lands and Forestry

**Schedule**

<b>Column 1</b>	<b>Column 2</b>	<b>Column 3</b>
<p>The person for the time being holding the office of Member, Warialda Pastoral &amp; Agricultural Association Inc. (ex-officio member)</p> <p>For a term commencing the date of this notice and expiring 13 October 2019.</p>	Warialda Showground Trust	<p>Dedication No. 560039 Public Purpose: showground Notified: 5 December 1958</p> <p>Dedication No. 1000427 Public Purpose: addition, showground Notified: 3 May 1968</p> <p>File Reference: ME81R97-003</p>

---

**NEWCASTLE OFFICE**


---

**NOTIFICATION OF CLOSING OF A ROAD**

In pursuance of the provisions of the *Roads Act 1993*, the road hereunder described is closed and the lands comprised therein cease to be public road and the rights of passage and access that previously existed in relation to the road is extinguished. Upon closing, title to the land, comprising the former public road, vests in the body specified in the Schedule hereunder.

The Hon Paul Toole, MP  
Minister for Lands and Forestry

**DESCRIPTION**

*Parish - Coonabarabran; County - Gowen*

*Land District - Coonabarabran; LGA - Warrumbungle*

Road Closed: Lot 1 DP 1235187

File No: 09/15034

**SCHEDULE**

On closing, the land within Lot 1 DP 1235187 remains vested in the State of New South Wales as Crown land.

---

**NOTIFICATION OF CLOSING OF A ROAD**

In pursuance of the provisions of the *Roads Act 1993*, the road hereunder described is closed and the lands comprised therein cease to be public road and the rights of passage and access that previously existed in relation to the road is extinguished. Upon closing, title to the land, comprising the former public road, vests in the body specified in the Schedule hereunder.

The Hon Paul Toole, MP  
Minister for Lands and Forestry

**DESCRIPTION**

*Parish - Barigan; County - Phillip*

*Land District - Mudgee; LGA - Mid-Western Regional*

Road Closed: Lot 1 DP 1232080

File No: 17/02734

---

**SCHEDULE**

On closing, the land within Lot 1 DP 1232080 remains vested in the State of New South Wales as Crown land.

---

**NOTIFICATION OF CLOSING OF A ROAD**

In pursuance of the provisions of the *Roads Act 1993*, the road hereunder described is closed and the lands comprised therein cease to be public road and the rights of passage and access that previously existed in relation to the road is extinguished. Upon closing, title to the land, comprising the former public road, vests in the body specified in the Schedule hereunder.

The Hon Paul Toole, MP  
Minister for Lands and Forestry

**DESCRIPTION**

*Parish - Torrens; County - Bathurst*  
*Land District - Blayney; LGA - Blayney*

Road Closed: Lot 1 DP 1227390

File No: 10/06505

**SCHEDULE**

On closing, the land within Lot 1 DP 1227390 remains vested in the State of New South Wales as Crown land.

---

**NOTIFICATION OF CLOSING OF A ROAD**

In pursuance of the provisions of the *Roads Act 1993*, the road hereunder described is closed and the lands comprised therein cease to be public road and the rights of passage and access that previously existed in relation to the road is extinguished. Upon closing, title to the land, comprising the former public road, vests in the body specified in the Schedule hereunder.

The Hon Paul Toole, MP  
Minister for Lands and Forestry

**DESCRIPTION**

*Parishes - Garfield, Beelban; County - Oxley*  
*Land District - Warren; LGA - Warren*

Road Closed: Lot 1 DP 1233010

File No: 17/01731 RS

**SCHEDULE**

On closing, the land within Lot 1 DP 1233010 remains vested in the State of New South Wales as Crown land.

---

**NOTIFICATION OF CLOSING OF A ROAD**

In pursuance of the provisions of the *Roads Act 1993*, the road hereunder described is closed and the lands comprised therein cease to be public road and the rights of passage and access that previously existed in relation to the road is extinguished. Upon closing, title to the land, comprising the former public road, vests in the body specified in the Schedule hereunder.

The Hon Paul Toole, MP  
Minister for Lands and Forestry

**DESCRIPTION**

*Parish - Chaucer; County - Bathurst*  
*Land District - Cowra; LGA - Cowra*

Road Closed: Lot 1 DP 1198937

File No: 12/08478:JT

**SCHEDULE**

On closing, the land within Lot 1 DP1198937 becomes vested in the State of New South Wales as Crown Land.

Council's reference: 108/12

---

**NOTIFICATION OF CLOSING OF A ROAD**

In pursuance of the provisions of the *Roads Act 1993*, the road hereunder described is closed and the lands comprised therein cease to be public road and the rights of passage and access that previously existed in relation to the road is extinguished. Upon closing, title to the land, comprising the former public road, vests in the body specified in the Schedule hereunder.

The Hon Paul Toole, MP  
Minister for Lands and Forestry

**DESCRIPTION**

*Parish - West Bogan; County - Cowper*

*Land District - Nyngan; LGA - Bogan*

Road Closed: Lots 1-2 DP 1227376

File No: 09/11839

---

**SCHEDULE**

On closing, the land within Lots 1-2 DP 1227376 remains vested in the State of New South Wales as Crown land.

---

**NOTIFICATION OF CLOSING OF A ROAD**

In pursuance of the provisions of the *Roads Act 1993*, the road hereunder described is closed and the lands comprised therein cease to be public road and the rights of passage and access that previously existed in relation to the road is extinguished. Upon closing, title to the land, comprising the former public road, vests in the body specified in the Schedule hereunder.

The Hon Paul Toole, MP  
Minister for Lands and Forestry

**DESCRIPTION**

*Parish - Coonabarabran; County - Gowen*

*Land District - Coonabarabran; LGA - Warrumbungle*

Road Closed: Lots 1-5 DP 1231008

File No: 13/10853

---

**SCHEDULE**

On closing, the land within Lots 1-5 DP 1231008 remains vested in the State of New South Wales as Crown land.

---

**NOTIFICATION OF CLOSING OF A ROAD**

In pursuance of the provisions of the *Roads Act 1993*, the road hereunder described is closed and the lands comprised therein cease to be public road and the rights of passage and access that previously existed in relation to the road is extinguished. Upon closing, title to the land, comprising the former public road, vests in the body specified in the Schedule hereunder.

The Hon Paul Toole, MP  
Minister for Lands and Forestry

**DESCRIPTION**

*Parishes - Wilgah, Killendoo; County - Waradgery*

*Land District - Hay; LGA - Hay*

Road Closed: Lot 202 DP 1209591

File No: HY94H92

---

## SCHEDULE

On closing, the land within Lot 202 DP 1209591 remains and becomes vested in the State of New South Wales as Crown land.

### ORANGE OFFICE

#### APPOINTMENT OF TRUST BOARD MEMBERS

Pursuant to section 93 of the *Crown Lands Act 1989*, the persons whose names are specified in Column 1 of the Schedule hereunder are appointed, for the terms of office specified in that Column, as members of the trust board for the reserve trust specified opposite thereto in Column 2, which has been established and appointed as trustee of the reserve referred to opposite thereto in Column 3 of the Schedule.

The Hon Paul Toole, MP  
Minister for Lands and Forestry

#### Schedule

Column 1	Column 2	Column 3
Robert Bruce Cole (new member)  For a term commencing the date of this notice and expiring 30 September 2022.	Cullen Bullen Recreation Reserve Trust	Reserve No. 55154 Public Purpose: public recreation Notified: 3 February 1922  File Reference: OE80R60-003

### SYDNEY METROPOLITAN OFFICE

#### NOTICE OF PURPOSE OTHER THAN THE DECLARED PURPOSE PURSUANT TO SECTION 34A(2)(b) OF THE CROWN LANDS ACT 1989

Pursuant to section 34A(2)(b) of the *Crown Lands Act 1989*, the Crown reserve(s) specified in Column 2 of the Schedule is to be used or occupied under a relevant interest granted for the purpose(s) specified in Column 1 of the Schedule where such use or occupation is other than the declared purpose of the reserve

The Hon Paul Toole, MP  
Minister for Lands and Forestry

#### Schedule

Column 1	Column 2
pump site pipeline	Reserve No. 752039 Public Purpose: future public requirements Notified: 29 June 2007 File Reference: 17/00424

### WESTERN REGION OFFICE

#### NOTICE OF PURPOSE OTHER THAN THE DECLARED PURPOSE PURSUANT TO SECTION 34A(2)(b) OF THE CROWN LANDS ACT 1989

Pursuant to section 34A(2)(b) of the *Crown Lands Act 1989*, the Crown reserve(s) specified in Column 2 of the Schedule is to be used or occupied under a relevant interest granted for the purpose(s) specified in Column 1 of the Schedule where such use or occupation is other than the declared purpose of the reserve

The Hon Paul Toole, MP  
Minister for Lands and Forestry

#### Schedule

Column 1	Column 2
access	Reserve No. 26456 Public Purpose: storage of explosives Notified: 21 August 1897 File Reference: 17/06954

Column 1	Column 2
	<p>Reserve No. 66816 Public Purpose: preservation of native flora Notified: 18 June 1937 File Reference: 17/06954</p> <p>Reserve No. 1013830 Public Purpose: future public requirements Notified: 29 June 2007 File Reference: 17/06954</p> <p>Reserve No. 1033328 Public Purpose: travelling stock Notified: 7 October 2011 File Reference: 17/06954</p>

**Schedule**

Column 1	Column 2
site investigation	<p>Reserve No. 37881 Public Purpose: travelling stock Notified: 18 June 1904 File Reference: 16/04883</p> <p>Reserve No. 294 Public Purpose: travelling stock Notified: 21 August 1878 File Reference: 16/04883</p> <p>Reserve No. 17969 Public Purpose: travelling stock Notified: 17 June 1893 File Reference: 16/04883</p> <p>Reserve No. 21939 Public Purpose: travelling stock Notified: 6 January 1895 File Reference: 16/04883</p> <p>Reserve No. 40639 Public Purpose: camping, travelling purposes Notified: 4 July 1906 File Reference: 16/04883</p>

---

---

## Other Government Notices

---

---

### ANTI-DISCRIMINATION ACT 1977

#### EXEMPTION ORDER

Under the provisions of section 126 of the *Anti-Discrimination Act 1977* (NSW), an exemption is given from sections 8, 25 and 51 of the *Anti-Discrimination Act 1977* (NSW) to Eurobodalla Shire Council to designate and recruit one (1) Civil Construction trainee/ apprentice position for women only, and two (2) Business Administration youth traineeships for Aboriginal and Torres Strait Islander persons only.

This exemption will remain in force for 4 years.

Dated this 29th day of September 2017

Elizabeth Wing  
Director, Enquiries and Conciliation  
Delegate of the President  
Anti-Discrimination Board of NSW

---

### ANTI-DISCRIMINATION ACT 1977

#### EXEMPTION ORDER

Under the provisions of section 126 of the *Anti-Discrimination Act 1977* (NSW), an exemption is given from sections 8 and 51 of the *Anti-Discrimination Act 1977* (NSW) to City of Parramatta Council to designate and recruit the position of "Diversity Employment Strategy Officer" for Aboriginal and Torres Strait Islander persons only.

This exemption will remain in force for 4 years.

Dated this 29th day of September 2017

Elizabeth Wing  
Director, Enquiries and Conciliation  
Delegate of the President  
Anti-Discrimination Board of NSW

---

### ASSOCIATIONS INCORPORATION ACT 2009

#### Cancellation of incorporation pursuant to section 74

TAKE NOTICE that the incorporation of the following associations is cancelled by this notice pursuant to section 74 of the *Associations Incorporation Act 2009*.

AUSTRALIAN CHARITABLE MUSLIM ASSOCIATION INCORPORATED	INC1700286
BOTANICA NEIGHBOURS ASSOCIATION INCORPORATED	INC1301414
PARKES FLORAL ART SOCIETY INC	Y1110424
PLANT YOUR REWARDS INCORPORATED	INC1700712

Cancellation is effective as at the date of gazettal.

Dated this 4 October 2017.

Robyne Lunney  
Delegate of the Commissioner  
NSW Fair Trading

---

### ASSOCIATIONS INCORPORATION ACT 2009

#### Cancellation of Registration pursuant to Section 76

TAKE NOTICE that the registration of the following associations is cancelled by this notice pursuant to section 76 of the *Associations Incorporation Act 2009*.

"PALLS" OF PALLIATIVE CARE INCORPORATED	INC9893982
3D AEROBATICS AUSTRALIA INC	INC9894028

---



ANDROS SOCIETY INC	Y1431447
APPLEBEE ORCHARD INCORPORATED	INC9894015
AUSTRALIA ASIAN CHARITY ORGANISATION INCORPORATED	INC9894049
AUSTRALIAN CHINESE CULTURE AND EDUCATION ASSOCIATION INCORPORATED	INC9891717
AUSTRALIAN ZHANG CLAN ASSOCIATION INC	INC9894034
BINJANG WELLINGTON WIRADJURI ABORIGINAL INCORPORATED	INC9894054
BLAND CONSERVATION FARMING ASSOCIATION INCORPORATED	INC9874429
CLARENCE HEAD LONGBOARDERS INCORPORATED	INC9894025
GREENCOLLAR THINK TANK INC	INC9894019
INTERIOR DESIGN EXHIBITION INCORPORATED	INC9893997
IZAL COMMUNITY COUNCIL INCORPORATED	INC9894057
JERBERRA ACTION GROUP Z INC	INC9894013
MAURITIUS CHRISTIAN FELLOWSHIP INCORPORATED	INC9894037
MOAWAD FAMILY IN AUSTRALIA INCORPORATED	INC9894017
MONGS INCORPORATED	INC9894040
MULTIMARATHON INCORPORATED	INC9893995
NAROOMA WATER SKI CLUB INCORPORATED	INC9894026
NEWCASTLE HUNTER REGION ADMINISTRATION COMMITTEE OF ATHLETICS NSW INCORPORATED	Y2855842
OLD ALOYSIANS CRICKET CLUB INCORPORATED	INC9893992
PLAY UP INCORPORATED	INC9894042
SOUTHERN SYDNEY YOUTH MUSIC ASSOCIATION INCORPORATED	INC9893984
SYDNEY MAKEDONIJA INCORPORATED	INC9893999
THE ASSOCIATION FOR THE PROMOTION OF ORAL HEALTH INCORPORATED	INC9893990
THE CLUBHOUSE INCORPORATED	INC9894052
THE GOSPEL CHURCH OF JESUS - NEWCASTLE INCORPORATED	INC9893996
TRINITY CHRISTIAN COMMUNITY CHURCH INCORPORATED	INC9894032
WESTON SWIFTS INCORPORATED	INC9894012
WOLLONGONG EVANGELICAL CHAPEL INCORPORATED	INC9877111

Cancellation is effective as at the date of gazettal.

Dated this 4th day of October 2017.

Christine Gowland  
 Delegate of the Commissioner  
 NSW Fair Trading

**GEOGRAPHICAL NAMES ACT 1966**

PURSUANT to the provisions of Section 10 of the *Geographical Names Act 1966*, the Geographical Names Board has on this day assigned the name listed hereunder as a geographical name.

*Central Coast Hockey Park* for a reserve located at 375-385 Pacific Highway in the locality of Wyong.

The position and extent for this feature is recorded and shown within the Geographical Names Register of New South Wales. This information can be accessed through the Board's website at [www.gnb.nsw.gov.au](http://www.gnb.nsw.gov.au).

NARELLE UNDERWOOD  
Chair  
Geographical Names Board  
PO Box 143  
BATHURST NSW 2795

---

**GEOGRAPHICAL NAMES ACT 1966**

PURSUANT to the provisions of Section 10 of the *Geographical Names Act 1966*, the Geographical Names Board has on this day assigned the name listed hereunder as a geographical name.

*McKinnery Park* for a reserve located at the corner of Hinchinbrook Drive and Norfolk Crescent in the suburb of Shell Cove.

*Ragamuffin Reserve* for a reserve located at the corner of Brindabella Drive and Ragamuffin Circuit in the suburb of Shell Cove.

The position and extent for this feature is recorded and shown within the Geographical Names Register of New South Wales. This information can be accessed through the Board's website at [www.gnb.nsw.gov.au](http://www.gnb.nsw.gov.au).

NARELLE UNDERWOOD  
Chair  
Geographical Names Board  
PO Box 143  
BATHURST NSW 2795

---

**GEOGRAPHICAL NAMES ACT 1966**

PURSUANT to the provisions of Section 10 of the *Geographical Names Act 1966*, the Geographical Names Board has this day assigned the name listed hereunder as a geographical name.

*Joseph Maxwell VC Park* for a reserve located at the intersection of Champion Crescent and Scenic Drive in the locality of Gillieston Heights.

The position and extent for this feature is recorded and shown within the Geographical Names Register of New South Wales. This information can be accessed through the Board's website at [www.gnb.nsw.gov.au](http://www.gnb.nsw.gov.au)

NARELLE UNDERWOOD  
Chair  
Geographical Names Board  
PO Box 143  
BATHURST NSW 2795

---

### GEOGRAPHICAL NAMES ACT 1966

PURSUANT to the provisions of Section 10 of the *Geographical Names Act 1966*, the Geographical Names Board has this day assigned the name listed hereunder as a geographical name.

*Marang Parklands* for a reserve located between Lindum Road and Greenhills Street off Captain Cook Drive, Kurnell, in the Sutherland Shire LGA.

The position and extent for this feature is recorded and shown within the Geographical Names Register of New South Wales. This information can be accessed through the Board's website at [www.gnb.nsw.gov.au](http://www.gnb.nsw.gov.au)

NARELLE UNDERWOOD  
Chair  
Geographical Names Board  
PO Box 143  
BATHURST NSW 2795

---

### GEOGRAPHICAL NAMES ACT 1966

PURSUANT to the provisions of Section 14 of the *Geographical Names Act 1966*, the Geographical Names Board hereby notifies that it has this day discontinued the name *Green Hills Parklands* for a reserve located off Captain Cook Drive in the suburb of Kurnell.

The position and extent for this feature is recorded and shown within the Geographical Names Register of New South Wales. This information can be accessed through the Board's website at [www.gnb.nsw.gov.au](http://www.gnb.nsw.gov.au)

NARELLE UNDERWOOD  
Chair  
Geographical Names Board  
PO Box 143  
BATHURST NSW 2795

---

### MENTAL HEALTH ACT 2007

#### Section 109

#### Declaration of mental health facility

I, Elizabeth Koff, Secretary of the NSW Ministry of Health, pursuant to section 109 of the *Mental Health Act 2007*, and section 43 of the *Interpretation Act 1987*, DO HEREBY:

- (a) VARY the Order published in the NSW Government Gazette No. 169 of 16 November 2007, page 8561, declaring certain premises to be declared mental health facilities in accordance with section 109 of the *Mental Health Act 2007*, by removing the entry "Bega Valley Mental Health Service" and the corresponding address "Merimbola Street, Pambula NSW 2549"; and
- (b) DECLARE **Bega Valley Mental Health Service**, situated at South East Regional Hospital, Virginia Drive, Bega NSW 2550 to be a declared mental health facility under the *Mental Health Act 2007*; and
- (c) DECLARE this facility to be designated in the class of facilities known as "**community or health care agency class**" for the purposes of section 109 (2)(a); and
- (d) RESTRICT the facility to the provision of services and performance of functions necessary for or associated with the administration or management of community treatment orders under the following provisions of the *Mental Health Act 2007*:
  - i. Part 3 of Chapter 3 (except for sections 61, 61A, 62 and 63);
  - ii. Chapter 4; and
  - iii. Chapter 5 (except for sections 111 and 112 and Division 2 of Part 2)

Signed, this 28th day of September 2017

Elizabeth Koff  
Secretary

**MENTAL HEALTH ACT 2007**

Section 109

Declaration of mental health facility

I, ELIZABETH KOFF, Secretary of the NSW Ministry of Health, pursuant to section 109 of the *Mental Health Act 2007*, and section 43 of the *Interpretation Act 1987*, DO HEREBY:

- (a) REVOKE the Order published in the NSW Government Gazette No. 149 of 19 December 1997, declaring certain premises of Goulburn Base Hospital to be a hospital in accordance with section 208 of the *Mental Health Act 1990*; and
- (b) DECLARE the following premises of **Goulburn Base Hospital** to be a declared mental health facility in accordance with section 109 of the *Mental Health Act 2007*:
  - **Chisholm Ross Centre**, Goulburn Base Hospital campus, located on the corner of Clifford & Faithful Streets, Goulburn NSW 2580; and
- (c) DECLARE this facility to be designated as a “**mental health assessment and inpatient treatment**” facility.

Signed, this 28th day of September 2017

Elizabeth Koff  
Secretary

---

**MENTAL HEALTH ACT 2007**

Section 109

Declaration of mental health facility

I, ELIZABETH KOFF, Secretary of the NSW Ministry of Health, pursuant to section 109 of the *Mental Health Act 2007*, and section 43 of the *Interpretation Act 1987*, DO HEREBY:

- (a) REVOKE the Order published in the NSW Government Gazette No. 159 of 8 December 2000, declaring certain premises of Kenmore Hospital to be a hospital in accordance with section 208 of the *Mental Health Act 1990*; and
- (b) DECLARE the following premises to be a declared mental health facility in accordance with section 109 of the *Mental Health Act 2007*:

**Kenmore Hospital Campus**, Taralga Road, Goulburn NSW 2580, comprising the following units:

- **Ron Hemmings Centre**
  - **David Morgan Centre**
  - **Cottage 1**
  - **Cottage 2**
  - **Cottage 3**
  - **Cottage 4**; and
- (c) DECLARE this facility to be designated as a “**mental health assessment and inpatient treatment**” facility.

Signed, this 28th day of September 2017

Elizabeth Koff  
Secretary

---

**MENTAL HEALTH ACT 2007**

Section 109

Variation to the declaration of mental health facility

I, ELIZABETH KOFF, Secretary of the NSW Ministry of Health, pursuant to section 109 of the *Mental Health Act 2007*, and section 43 of the *Interpretation Act 1987*, DO HEREBY:

VARY the Order made pursuant to section 109 of the *Mental Health Act 2007*, published in the NSW Government Gazette No. 71 of 21 August 2015, page 2688, declaring certain premises to be declared mental health facilities, by amending the entry “the Emergency Department of the Queanbeyan District Hospital, located on the ground

floor near the western entrance of the main hospital building, corner of Collette and Erin Streets, Queanbeyan 2620” to now read **“the Emergency Department of the Queanbeyan District Hospital, located on the ground floor near the western entrance of the main hospital building, corner of Collett and Erin Streets, Queanbeyan NSW 2620”**

Signed, this 28th day of September 2017

Elizabeth Koff  
Secretary

**POISONS AND THERAPEUTIC GOODS REGULATION 2008**

ORDER

Withdrawal of Drug Authority

In accordance with the provisions of clause 175(1) of the *Poisons and Therapeutic Goods Regulation 2008* an Order has been made on **Mr Robert Ian YATES (PHA0001051288) of Port Macquarie NSW 2444** prohibiting him, until further notice, as a pharmacist, from supplying or having possession of, or manufacturing any preparation, admixture or extract of a drug of addiction as authorised by Clauses 85 and 102 of the Regulation.

This Order is to take effect on and from 5 October 2017.

Dated at Sydney, 4 October 2017

Ms Elizabeth Koff  
Secretary  
NSW Health

**SURVEYING AND SPATIAL INFORMATION ACT 2002**

Restoration of Name to the Register of Surveyors

PURSUANT to the provisions of the *Surveying and Spatial Information Act 2002*, Section 10A (3), the undermentioned Land Surveyors has been restored to the Register of Surveyors.

Name	Date of Original Registration	Removal Date	Restoration Date
ALLISON Scott Raymond	07 November 2008	01 September 2017	19 September 2017
BLAND Stewart McNeill	13 March 1964	01 September 2017	20 September 2017
BROWNE Geoffrey Alymore	01 April 1968	01 September 2017	28 September 2017
MILLIGAN Nathan Forbes	05 May 2005	01 September 2017	12 September 2017

Narelle Underwood  
President

Michael Spiteri  
Registrar

**SURVEYING AND SPATIAL INFORMATION ACT 2002**

Registration of Surveyors

PURSUANT to the provisions of the *Surveying and Spatial Information Act 2002*, Section 10(1) (a), the undermentioned persons have been Registered as a Land Surveyor in New South Wales under the *Mutual Recognition Act 1992* from the dates shown.

Name	Address	Effective Date
CLARKE Jeffrey Rodger	6 Carool Road CARNEGIE VIC 3163	20 September 2017

KING Joshua Charles	PO Box 68 Miranda 1490	12 September 2017
------------------------	---------------------------	-------------------

Narelle Underwood  
President

Michael Spiteri  
Registrar

### SURVEYING AND SPATIAL INFORMATION ACT 2002

#### Registration of Surveyors

PURSUANT to the provisions of the *Surveying and Spatial Information Act 2002*, Section 10(1) (a), the undermentioned persons have been Registered as a Land Surveyor in New South Wales

Name	Address	Effective Date
WADY Vaughan Adam	2/570 George Street Sydney 2000	27 September 2017

Narelle Underwood  
President

Michael Spiteri  
Registrar

### RESTORATION OF NAME TO THE REGISTER OF SURVEYORS

PURSUANT to the provisions of the *Surveying and Spatial Information Act 2002*, Section 10A (3), the undermentioned Mining Surveyor Underground Metalliferous & Open Cut has been restored to the Register of Surveyors.

Name	Date of Original Registration	Removal Date	Restoration Date
HEINRICH Shelley Anne	21 August 2013	01 September 2017	15 September 2017

Narelle Underwood  
President

Michael Spiteri  
Registrar

### TRANSPORT ADMINISTRATION ACT 1988

#### LAND ACQUISITION (JUST TERMS COMPENSATION) ACT 1991

#### Notice of Compulsory Acquisition of Interests in Land for the Purposes of the Transport Administration Act 1988

Transport for NSW by its delegate declares, with the approval of His Excellency the Governor, that the interests described in Schedule 1 below are acquired by compulsory process under the provisions of the *Land Acquisition (Just Terms Compensation) Act 1991* as authorised by clause 11 of Schedule 1 of the *Transport Administration Act 1988* for the purposes of the *Transport Administration Act 1988*.

IVAN GLAVINIC  
Deputy Program Director – Sydney Metro

#### SCHEDULE 1

The following interests in respect of that part of Crown Reserve R88056 which comprises that part of Martin Place, Sydney between Elizabeth Street, Sydney and Castlereagh Street, Sydney, being land situated at Sydney, in the Local Government Area of Sydney, Parish of St James and County of Cumberland (including Lot 5 in Deposited Plan 984182):

- The interest of Koray Eti and Fatma Serpil Inan Eti in respect of General Kiosk 1004, Corner of Martin Place, Sydney and Castlereagh Street, Sydney commencing on 1 March 2016 and expiring on 30 December 2018.

- The interest of Dong Ik Shin and Kyung Ok Shin in respect of News Kiosk 10, South East Corner of Martin Place, Sydney and Castlereagh Street, Sydney, expired on 29 February 2016, but holding over.
- The interest of Van Zyl Industries Pty Ltd ACN 162 066 186 in respect of Kiosk 1006, Corner of Martin Place, Sydney and Elizabeth Street, Sydney, commencing on 1 September 2015 and expiring on 31 August 2018.

(Transport for NSW Document Number: SM17/0005057/SM-17-00066394)

### DESIGNATION OF MOUNT PANORAMA CIRCUIT

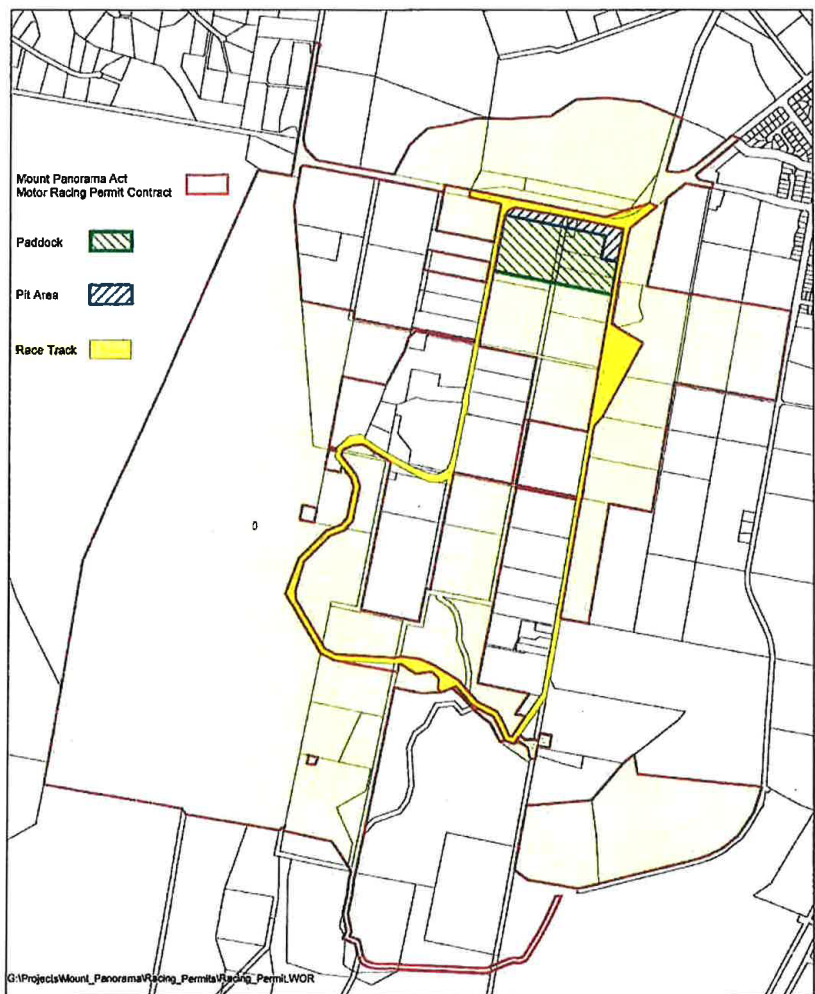
Order pursuant to section 4(1) of the Mount Panorama Motor Racing Act 1989

Pursuant to section 4(1) of the *Mount Panorama Motor Racing Act 1989*, I designate that the lands, as shown by hatching on the diagram hereunder, as being the Mount Panorama Circuit for the purpose of its use for the holding of a meeting for motor racing and associated events during the period 5 October to 8 October 2017 inclusive.

Signed the 29 day of September 2017

Stuart Ayres MP  
Minister for Western Sydney  
Minister for WestConnex  
Minister for Sport

### BATHURST REGIONAL COUNCIL Mt Panorama Circuit Bathurst 1000 5-8 October 2017



Bathurst Regional Council expressly disclaims all liability for errors or omissions of any kind whatsoever, or any loss, damage or of consequence which may arise from any person relying on information in this Plan.

Date 10/10/2012 Department of Lands

Note: The colours on this Plan do not indicate zones under the Bathurst Local Environmental Plan 1997.

# Practice Note DC (Civil) No. 1

## Case Management in the General List

This Practice Note is issued under sections 56 and 57 of the *Civil Procedure Act* 2005 and is intended to facilitate the just, quick and cheap resolution of the real issues in all proceedings before the Court. It applies to all matters in the general list in the Sydney, Gosford and Newcastle registries commencing 16 October 2017. This Practice Note supersedes and replaces the previous Practice Note DC (Civil) No. 1 which commenced on 7 September 2009. The Standard Orders for Hearings annexed hereto at Schedule 1 supersede and replace the Standard Orders for Hearings previously published on 6 December 2016.

### **1. Time Standard**

- 1.1 The Court aims to have cases completed within 12 months of commencement.
- 1.2 Parties should expect to be allocated a trial date within 12 months of the commencement of proceedings. Parties to proceedings and the legal practitioners representing them will be expected to assist the Court to meet this time standard.
- 1.3 Counsel's advice should be obtained early. Proceedings will not be delayed by reason of a party's failure to brief counsel at an early stage.

### **2. Commencing Proceedings**

- 2.1 Before commencing proceedings or filing a defence, legal practitioners must give their clients notice in writing about the requirements of this Practice Note and of the Court's insistence on compliance with its orders. That notice must state that the Court may dismiss actions or cross claims or strike out defences if orders are not complied with and that the Court may make costs orders against parties who fail to



comply with its orders. Practitioners should be mindful of the Standard Orders for Hearings in the District Court, annexed at Schedule 1 of this Practice Note.

- 2.2 Plaintiffs must not commence proceedings until they are ready to comply with the requirements of the *Uniform Civil Procedure Rules* (UCPR) and the Court's practice notes for preparation and trial. This means that, except in special circumstances, the plaintiff's preparation for trial must be well advanced before filing the statement of claim.
- 2.3 In cases under the *Motor Accidents Compensation Act* 1999 or Part 2A of the *Civil Liability Act* 2002, the plaintiff should obtain evidence that the relevant impairment threshold for damages for non-economic loss has been reached before commencing proceedings.
- 2.4 Rules 15.12 and 15.13 provide that in personal injury cases and claims under the *Compensation to Relatives Act* 1897 the plaintiff must file and serve particulars and serve the supporting documentation on the defendant or the defendant's insurer or solicitor either with the statement of claim or as soon as practicable after the service of the statement of claim. In order to protect the plaintiff's privacy, the Court does not require the particulars to be served personally on the defendant.
- 2.5 If it has not already done so, the defendant must commence its preparation on receipt of the statement of claim. In a personal injury case, the defendant must start preparing for trial based on the matters alleged in the statement of claim and rule 15.12 or 15.13 particulars. The defendant's solicitor must arrange medical examinations on receipt of these documents or receipt of any further notification of medical examinations under rule 15.14.

- 2.6 This Practice Note does not apply to a statement of claim in which a liquidated amount is claimed until a defence is filed. When a defence is filed, the Court will list the case for a pre-trial conference.

### **3. Proposed Consent Orders**

- 3.1 The plaintiff must serve proposed consent orders for the preparation of the case on the defendant with the statement of claim. The orders must be drafted specifically for each case. They must include all steps necessary to ensure that the case will be ready to be referred to mediation and/or other form of alternative dispute resolution and listed for trial at the status conference.
- 3.2 If the defendant does not agree with the proposed orders, or wants to add additional steps, it must serve amended consent orders on the plaintiff's solicitor at least 7 days before the pre-trial conference.
- 3.3 The Court expects that, in most cases, the defendant will have requested particulars of the statement of claim, which the plaintiff will have supplied before the pre-trial conference. The defendant should also have filed and served a defence and any cross claims.
- 3.4 In a personal injury case, the Court expects that the plaintiff will have served complete rule 15.12 or 15.13 particulars and primary medical reports, have qualified the experts who will prepare reports, including any liability or economic loss expert and notified the defendant of the expert appointments under rule 15.14. The Court expects that the defendant will have arranged medical examinations and issued subpoenas.

### **4. Representation**

- 4.1 The Court requires proper representation at all appearances. If a party is legally represented, a legal practitioner with adequate knowledge of the case must represent that party whenever the case is listed before

the Court. That legal practitioner must have sufficient instructions to answer the Court's questions and to enable the Court to make all appropriate orders and directions.

- 4.2 Cases should not be mentioned by consent unless they are settled or ready for a hearing date.
- 4.3 It is generally inappropriate for parties to be represented by agents or clerks. If a party is represented by an agent, that agent should have adequate instructions to deal with any questions asked by the Court.
- 4.4 If there is no proper representation, the case will either be stood down or stood over to another day to allow proper representation. The adjournment will be at the cost of the party not properly represented and usually such costs will be payable by that party's legal representative.

## **5. Pre-Trial Conference**

- 5.1 In all cases in the case managed list, (except defamation cases, child care appeals and Family Provision cases in Newcastle) the Court will allocate a pre-trial conference date when the statement of claim is filed. The plaintiff must notify the defendant of the date and time of the pre-trial conference when the statement of claim is served.
- 5.2 The pre-trial conference will be held two months after commencement of proceedings.
- 5.3 No case may be entered into the Commercial, Intentional Torts or Professional Negligence lists before the pre-trial conference.
- 5.4 An application may be made at the pre-trial conference for a case to be placed in the Commercial, Intentional Torts or Professional Negligence lists. Any application must be supported by an affidavit setting out the

reasons for entering a case in that list. The Court will carefully consider each application, even if both parties consent.

- 5.5 Cases will generally not be put into the Commercial, Intentional Torts or Professional Negligence lists for case management unless they are of a significant value and/or complexity so as to require detailed management. Cases concerning a claim for less than \$300,000 and cases which do not require special case management will not usually be placed into the Commercial, Intentional Torts or Professional Negligence lists. The majority of cases will be managed in the General List.
- 5.6 At the pre-trial conference, the Court will examine the orders proposed by the parties and make all appropriate directions and orders to ensure that the case is ready to be listed for hearing at the status conference. Disputes between the parties will be resolved or a hearing date fixed for a motion. The orders of the Court must be strictly complied with. Failure to comply with those orders will be treated seriously and may lead to adverse costs orders against the non-compliant party or where appropriate, a legal practitioner.
- 5.7 The Court will give directions for the service of expert reports under rule 31.19 at the pre-trial conference. The parties must be able to tell the Court the precise nature of any expert evidence to be relied on and the names of all experts so that appropriate directions can be made. All reports must be served at least 28 days before the status conference. For concurrent evidence, the parties must comply with clauses 6-9 of the Standard Orders for Hearings.
- 5.8 In cases under the *Motor Accidents Compensation Act 1999* or Part 2A of the *Civil Liability Act 2002*, the defendant should tell the plaintiff whether or not it agrees that the relevant threshold has been reached at or before the pre-trial conference. In a motor accident case, the

proposed orders must provide for any referral to the Medical Assessment Service if the matter has not yet been referred.

- 5.9 In an appropriate case, the Court will allocate a trial date at the pre-trial conference or refer the parties to mediation.

## **6. Subpoenas**

- 6.1 Parties must issue subpoenas as early as possible so that documents can be produced and inspected and are available for the proper preparation of the case, including submission to experts.
- 6.2 Parties should inspect all documents produced under subpoena and serve any documents on which they rely before the status conference. Parties must ensure that they follow up any non-production of documents and file any necessary notices of motion before the status conference.

## **7. Motions and Summonses**

- 7.1 Interlocutory disputes between the parties should generally be resolved by filing a notice of motion. Parties must file any motions as soon as practicable. The parties should not wait until the next occasion when the case is before the Court to consider seeking orders or filing a motion.
- 7.2 A motion will be allocated a hearing date in the general motions list on the first available Friday and the parties should be ready to argue the motion on the first return date.
- 7.3 An Assistant Registrar will be available in court between 9.00 a.m. and 9.30 a.m. on Friday to deal with any consent orders and applications for adjournments of motions. At 9.30 a.m. the Assistant Registrar will call through the list and refer the notices of motion requiring hearing to the Judicial Registrar or Motions Judge.

- 7.4 The Judicial Registrar will allocate a hearing date to any notice of motion which the parties anticipate will require more than two hours hearing time.
- 7.5 Long motions will generally be case managed with the substantive case and will be allocated a hearing date as soon as they are ready for hearing.
- 7.6 All summonses (other than costs appeals or child care appeals) will be listed before the Judicial Registrar for case management.
- 7.7 Where there are more than two parties to the proceedings and the dispute to be resolved by way of notice of motion does not affect a party the appearance of that party may be mentioned by consent.
- 7.8 Counsel are not required to robe for the hearing of motions and summonses.
- 7.9 Affidavits in support of motions will be returned to the parties at the conclusion of the hearing of the motion.

## **8. Status Conference**

- 8.1 All cases, except for those which for good reason cannot be heard within 12 months of commencement, will be required to take a hearing date within a period between 8 and 11 months from commencement.
- 8.2 Cases in the General List will be required to take a hearing date at the status conference even though there are still some matters to be completed before the hearing. Appropriate orders will be made.
- 8.3 Matters allocated a hearing date will generally be referred for alternative dispute resolution in accordance with clause 11 of this Practice Note.

- 8.4 When parties attend a status conference they must have instructions about alternative dispute resolution under Part 4 of the *Civil Procedure Act*, details of the availability of their client, witnesses and counsel together with an estimate of the length of the case to allow directions to be made as to alternative dispute resolution or a hearing date to be fixed.
- 8.5 Any cases, except those which have a genuine need for an additional time for preparation, will be subject to an enquiry as to why they have not been prepared for hearing, orders will be made for their further preparation and costs orders will be made. In cases not ready to proceed to a hearing, the party responsible may have to show cause why the case or cross claim should not be dismissed or the defence struck out.
- 8.6 Unless orders are made at the status conference, the Court will usually not allow parties to rely on medical reports and experts' reports served later than 28 days before the status conference. Reports which are not served in accordance with the Court's orders are usually inadmissible (see rule 31.28).
- 8.7 The Court will generally order that final particulars under rule 15.12 or 15.13 be filed and served before the status conference.

## **9. Estimates of the Length of Hearings**

- 9.1 Any estimate given to the Court of the length of a hearing when the matter is allocated a hearing date must be honest and reliable, having been given earnest consideration by the parties. Parties must promptly notify the Court if the estimate given for the hearing changes. Substantial underestimations of the length of a hearing may lead to costs orders against legal practitioners pursuant to ss 98 and 99 of the *Civil Procedure Act 2005*.

- 9.2 Parties must expect that cases that do not finish within the estimate provided to the Court will continue until concluded.

## **10. Long Trial Dates**

- 10.1 In cases estimated to take 5 days or more, the Court will allocate long trial dates at the status conference or any subsequent directions hearing.
- 10.2 When a long case is fixed for trial, the Court will make every effort to ensure that it proceeds. For that reason, the Court will not adjourn long cases unless there are exceptional circumstances.
- 10.3 Cases with an estimated trial time of 5 days or more will be listed before the Court for case management directions. Each party should be represented on that date by counsel briefed on the trial or the solicitor with conduct of the case to enable all proper directions to be made.

## **11. Alternative Dispute Resolution**

- 11.1 The Court will refer all appropriate cases for alternative dispute resolution. The parties must have instructions about suitability for mediation or other alternative dispute resolution when they ask for a hearing date. Parties should note that the Court's power to order mediation does not depend on the consent of the parties.
- 11.2 Where a case is estimated to take three or more days, the Court will generally make a direction requiring the parties to participate in a mediation unless the parties have made arrangements to do so.
- 11.3 In cases estimated to take less than three days, the Court will generally order that the parties arrange and hold a settlement conference before the hearing date. The parties and their legal representatives must



attend that settlement conference. In the case of an insured party, an officer with authority to resolve the case must attend.

## **12. Directions Hearings and Show Cause Hearings**

12.1 At any stage, the Court may refer a case to a directions hearing before the Civil List Judge or the Judicial Registrar. If a case is not ready for hearing at the status conference it will be referred for directions. Any order to provide statements or file affidavits must be strictly complied with. Generally, the Court will not accept statements, affidavits or submissions which have not been provided in accordance with an order.

12.2 Cases in which parties have failed to comply with Court orders will be referred to the Civil List Judge at an early time.

12.3 Where there has been non-compliance with Court orders, the Court may list a case for:

- (a) the plaintiff to show cause why the case should not be dismissed for want of prosecution or;
- (b) the defendant to show cause why the defence should not be struck out and/or any cross claim dismissed for want of prosecution

The party ordered to show cause should expect to pay the costs of the show cause hearing.

12.4 At least 5 days before the show cause hearing, the legal practitioner for the party in default (or the party, if self-represented) must file and serve an affidavit setting out the reasons why he or she has not complied with the Court's orders and/or this Practice Note. In addition, any other party who wishes the Court to consider any submissions must put those submissions in writing, file and serve them at least 5 days before the show cause hearing.

### **13. Adjourments**

- 13.1 If a hearing date is in jeopardy as a result of non-compliance with orders or intervening events, either party must immediately approach the Court by filing an affidavit in the registry. The registry will allocate a directions hearing before the Civil List Judge. The affidavit and details of the listing date and time must be served on all other parties forthwith. If adjournment of the hearing date is later sought, the Court will take any failure to approach the Court under this clause into account when considering the adjournment application.
- 13.2 The Court will only grant adjournment applications where there are very good reasons. The following will normally not be sufficient reasons for adjournment:
- (a) the unavailability of counsel or;
  - (b) the failure to comply with the Standard Orders for Hearings or any other orders or directions made by the Court or;
  - (c) the failure to properly prepare the matter for hearing.
- 13.3 Parties who breach the Standard Orders for Hearings or any other Court orders may be restricted in the evidence which they can rely on at the hearing.
- 13.4 An application for adjournment of a trial or mediation is made by notice of motion and supporting affidavit and must be made at the earliest possible opportunity.
- 13.5 Where appropriate, the Court will make costs orders in a fixed sum payable at a nominated time. The Court will, almost invariably, make an order for costs against a party whose legal representative has failed to ascertain the availability of the parties and their witnesses before taking a date for trial or mediation. The Court may call on legal practitioners to show cause why they should not pay the costs of an adjournment personally or reimburse their client for those costs

#### **14. Conduct of Hearings**

14.1 The Court considers that rule 58 of the *Legal Profession Uniform Conduct (Barristers) Rules 2015* applies to all legal practitioners who appear before it. Accordingly, in conducting a hearing, legal practitioners must:

- (a) confine the case to identified issues which are genuinely in dispute;
- (b) present the identified issues in dispute clearly and succinctly;
- (c) limit evidence, including cross-examination, to that which is reasonably necessary to advance and protect the client's interests which are at stake in the case; and
- (d) occupy as short a time in court as is reasonably necessary to advance and protect the client's interests which are at stake in the case.

#### **15. Settled Matters**

15.1 Practitioners are requested to advise the list office immediately at [ag-sdc-civil@justice.nsw.gov.au](mailto:ag-sdc-civil@justice.nsw.gov.au) when cases with hearing dates are settled.

15.2 Until terms of settlement, consent orders or a notice of discontinuance is filed, the parties must attend when the case is listed before the Court. Parties should aim to file settlement documents in court on that day. If settlement documents are not available when the case is listed for hearing, the case will be listed for directions.

15.3 Until terms of settlement, consent orders or a notice of discontinuance is filed, the parties must attend when the case is listed before the Court. Parties should aim to file settlement documents in court on that day. If settlement documents are not available when the case is listed for hearing, the case will be listed for directions.

## **Schedule 1 – Standard Orders For Hearings**

### **CHRONOLOGY**

1. The Plaintiff's solicitor is to prepare a full chronology of relevant events, a copy of which is to be served upon the other party/parties at least 3 clear days prior to the hearing date.
2. The plaintiff is to read (or have read to them) the chronology before giving evidence. The chronology should be tendered in the plaintiff's case.

### **MEDICAL AND EXPERT REPORTS**

3. Each party is to prepare a schedule of medical and expert reports and any other documents which are to be tendered. A copy of the schedule is to be served upon the other party/parties at least 3 days prior to the hearing date.
4. The schedule is to contain the dates of the reports and the dates of service.
5. Working copies of all medical reports, the chronology and all other documents which any party proposes to tender should be available for the Trial Judge.

### **CONCURRENT EVIDENCE**

6. Where more than one expert has been required to give oral evidence, if the experts' field of expertise is the same or substantially the same, arrangements should be made by the parties for the experts to give their evidence concurrently.
7. If the parties disagree or are in doubt as to whether the case is suitable for concurrent expert evidence, directions should be sought from the Court on that matter at the earliest convenient time after such disagreement or doubt arises. This order includes an application by any party for a hearing to be exempt from the requirement for concurrent evidence.
8. Where experts are to give their evidence concurrently each expert should be provided with the reports of the other expert/s, if not already in their possession, at least 21 days before the commencement of the hearing.
9. The experts, before giving their oral evidence, should confer with the intent of reducing the issues between them. Thereafter a joint report should be prepared stating areas of agreement and continued disagreement. Where areas of continued disagreement remain, reasons must be stated by each expert (or group of experts holding a common opinion) for such continued disagreement.

## **SCHEDULES OF DAMAGES AND ISSUES**

10. Each party is to prepare a schedule of damages and a schedule of issues which is to be served upon the other party/parties at least 3 days prior to the hearing date. Copies of the schedules are to be provided to the Trial Judge

## **COURT TECHNOLOGY AND EVIDENCE**

11. If a party intends to adduce electronic evidence, for example CCTV footage, via CDs, DVDs or data files the party must consult the “Information Sheet – Presentation of Electronic Evidence” located on the District Court website at: <http://www.districtcourt.justice.nsw.gov.au> 28 days prior to the hearing to confirm that the Court’s technology resources capable of playing the evidence. Arrangements for testing any equipment may be the Court Registry or contacting [multimedia@justice.nsw.gov.au](mailto:multimedia@justice.nsw.gov.au).

## **ADJOURNMENTS**

12. All cases should be ready to proceed on the hearing date. Parties must expect that cases that do not finish within the estimate provided to the Court will continue until concluded. The parties must comply with clause 9 of Practice Note DC (Civil) No.1 when providing estimates of the length of hearing. Parties should promptly notify the Court if the estimate given changes.

13. Subject to sections 56-60 of the CPA, hearings will only be vacated or adjourned where there are very good reasons. These must be demonstrated by the party seeking the vacation or adjournment. The unavailability of counsel or a failure to comply with court orders or to properly prepare the matter for hearing, will normally not be sufficient reasons.

14. Any application for an adjournment must be made by way of Notice of Motion with an affidavit in support and must be made at the earliest possible time.

## **COUNSEL**

15. Counsel Appearing at the hearing are to be notified of these orders.

The Hon. Justice D.M. Price A.M.

Chief Judge

4 October 2017

# COUNCIL NOTICES

## ARMIDALE REGIONAL COUNCIL

### ROADS ACT 1993

#### Naming of Roads

Notice is hereby given that Armidale Dumaresq Council, pursuant to section 162 of the *Roads Act 1993*, has officially named the road(s) as shown hereunder:

Name	Locality
WILLOW WAY	Armidale
<b>Description</b>	
In the approved Subdivision of Land at 111 Cookes Road Armidale being Lots 23, 307-308 and 1010 DP 755808, Lot 2 DP 818397, Lot 1 DP 1202380 and Lot 40 DP 1215012	

Name	Locality
BUSHEL STREET	Armidale
<b>Description</b>	
In the approved Subdivision of Land at 111 Cookes Road Armidale being Lots 23, 307-308 and 1010 DP 755808, Lot 2 DP 818397, Lot 1 DP 1202380 and Lot 40 DP 1215012	

Name	Locality
PASTURE STREET	Armidale
<b>Description</b>	
In the approved Subdivision of Land at 111 Cookes Road Armidale being Lots 23, 307-308 and 1010 DP 755808, Lot 2 DP 818397, Lot 1 DP 1202380 and Lot 40 DP 1215012	

Name	Locality
CLYDESDALE CLOSE	Armidale
<b>Description</b>	
In the approved Subdivision of Land at 111 Cookes Road Armidale being Lots 23, 307-308 and 1010 DP 755808, Lot 2 DP 818397, Lot 1 DP 1202380 and Lot 40 DP 1215012	

DONNA DOUGHAN, DCU Admin, Armidale Regional Council, PO Box 75A, ARMIDALE NSW 2350

GNB Ref: 0185

[9344]

## BELLINGEN SHIRE COUNCIL

### ROADS ACT 1993

#### Naming of Roads

Notice is hereby given that Bellingen Shire Council, pursuant to section 162 of the *Roads Act 1993*, has officially named the road(s) as shown hereunder:

Name	Locality
DRISCOLL CLOSE	Bellingen
<b>Description</b>	
New Road approximately 180m West of the Lovell Street/Bowra Street intersection	

LIZ JEREMY, General Manager, Bellingen Shire Council, PO Box 117, BELLINGEN NSW 2454

GNB Ref: 0186

[9345]

**CAMDEN COUNCIL**

## ROADS ACT 1993

## LAND ACQUISITION (JUST TERMS COMPENSATION) ACT 1991

## NOTICE OF COMPULSORY ACQUISITION OF LAND

Camden Council declares with the approval of His Excellency the Governor that the lands described in the Schedule below, excluding any mines or deposits of minerals in the lands, are acquired by compulsory process in accordance with the provisions of the *Land Acquisition (Just Terms Compensation) Act 1991* for public road.

Dated at Oran Park this 28th day of September 2017.

DAVID REYNOLDS, Director Customer & Corporate Strategy, Camden Council

**Schedule**

Lot 2 DP 1226178

Lot 4 DP 1226178

Lot 6 DP 1226178

[9346]

**GOULBURN MULWAREE COUNCIL**

## ROADS ACT 1993

## Naming of Roads

Notice is hereby given that Goulburn Mulwaree Council, pursuant to section 162 of the *Roads Act 1993*, has officially named the road(s) as shown hereunder:

<b>Name</b>	<b>Locality</b>
TRILLA LANE	Boxers Creek
<b>Description</b>	
New Road in DP 1225629 Road comes off Hume Highway Marulan	

KEN WHEELDON, Manager Land & Property Services, Goulburn Mulwaree Council, 184-194 Bourke Street, GOULBURN NSW 2580

GNB Ref: 0187

[9347]

**HAWKESBURY CITY COUNCIL**

## ROADS ACT 1993

## Naming of Roads

Notice is hereby given that Hawkesbury City Council, pursuant to section 162 of the *Roads Act 1993*, has officially named the road(s) as shown hereunder:

<b>Name</b>	<b>Locality</b>
BARTON PLACE	Blaxlands Ridge
<b>Description</b>	
Bounded by Cartwright Lane Blaxlands Ridge, Lot 1 DP 1229008, Lots 2-4 & 6-8 DP 1233784	
<b>Origin</b>	
The name Barton Place is in connection with the family who occupied the first dwelling at this location known as Highland Park Farm.	

The attached diagram shows the extent of the road(s):





- II. Declares that the Interim Heritage Order shall apply to the curtilage or site of such an item, being the land described in Schedule “B”.

The Interim Heritage Order will lapse upon the occurrence of the earliest of the following:

- (1) 28 February 2018; or
- (2) The coming into effect of an amendment to the LEP which includes the item on the Council's heritage schedule in LEP 2013; or
- (3) The coming into effect of a resolution by Council that determines not to include the item on the Council's heritage schedule in LEP 2013.

Adrian Panuccio  
A/General Manager  
North Sydney Council

Dated at North Sydney, 4 October 2017

**SCHEDULE ‘A’**

The property situated at 24 Cranbrook Avenue, Cremorne NSW 2090 on the land described in Schedule “B”.

**SCHEDULE ‘B’**

The parcel of land known as Lot 17 DP 8862 with particular reference to the existing one storey dwelling including its interior and surrounding gardens.

[9350]

---

**WALGETT SHIRE COUNCIL**

**ROADS ACT 1993**

**Naming of Roads**

Notice is hereby given that Walgett Shire Council, pursuant to section 162 of the *Roads Act 1993*, has officially named the road(s) as shown hereunder:

<b>Name</b>	<b>Locality</b>
HARDYS LEASE ROAD	Come By Chance, Pilliga
<b>Description</b>	
Runs west of Regional Road (RR) 383 Pilliga Road through to the intersection with Shire Road (SR)n27 Colrose Road	

LEE CROSBY, GIS Coordinator, Walgett Shire Council, 77 Fox Street, WALGETT NSW 2832

GNB Ref: 0184

[9351]

---

## PRIVATE NOTICES

### UNIFORM CIVIL PROCEDURE RULES 2005

Part 39, Division 2, Rule 39.23

Unless the Sydney Local Court Writ for Levy of Property 2008/00289115 is previously satisfied, the Sheriff intends to sell by Public Auction the following land known as 72/5 Darley Street, Darlinghurst NSW 2010 being Lot 72 in Strata Plan 7396 at Sydney Local Government area, Folio 72/SP7396, so much as may be necessary to satisfy any outstanding judgement debt.

The Sale will be held at 72, 5 Darley Street, Darlinghurst NSW 2010 on 11 November 2017 at 9.30am.

Please address all enquiries for sale to Mr Peter Natoli of Ray White Surry Hills M 0425233988 or Phone (02) 90048800

[9352]