

Government Gazette

of the State of

New South Wales

Number 125

Friday, 17 November 2017

The New South Wales Government Gazette is the permanent public record of official notices issued by the New South Wales Government. It also contains local council and other notices and private advertisements.

The Gazette is compiled by the Parliamentary Counsel's Office and published on the NSW legislation website (www.legislation.nsw.gov.au) under the authority of the NSW Government. The website contains a permanent archive of past Gazettes.

To submit a notice for gazettal – see Gazette Information.

Planning and Environment Notices

ENVIRONMENTAL PLANNING AND ASSESSMENT ACT 1979

ORDER TO AMEND PART A – EXEMPT AND COMPLYING DEVELOPMENT – COBAKI ESTATE DEVELOPMENT CODE

I, Marcus Ray, Deputy Secretary, Planning Services, as delegate of the Minister for Planning, amend the Order made under section 75P(2)(d) of the *Environmental Planning and Assessment Act 1979*, dated 6 December 2010, as amended by the Order dated 19 August 2017, by replacing the reference to 'Part A – Exempt and Complying Development in Cobaki Estate Development Code, June 2017' with 'Part A – Exempt and Complying Development in Cobaki Estate Development Code, August 2017 (Revision 3)'.

Marcus Ray
Deputy Secretary
Planning Services

Dated this 26th day of October 2017

Roads and Maritime Notices

MARINE SAFETY ACT 1998

MARINE NOTICE

Section 12(2)

REGULATION OF VESSELS - EXCLUSION ZONE

Location

Lemon Tree Passage, Port Stephens - opposite the northern Lemon Tree Passage boatramp.

Duration

7.00pm to 9.00pm - Saturday 18 November 2017

Detail

A fireworks display will be conducted from a moored barge in Lemon Tree Passage, in the location detailed above.

An **EXCLUSION ZONE** is specified during the event, within a 150 metre radius around the fireworks barge, which will be patrolled by control vessels.

All vessel operators and persons in the vicinity of the exclusion zone should keep a proper lookout, keep well clear of support vessels, and exercise extreme caution.

Penalties may apply (Section 12(5) - *Marine Safety Act 1998*)

For full details visit the Roads and Maritime Services website - www.rms.nsw.gov.au/maritime

Marine Notice NH1794

Date: 13 November 2017

Mike Baldwin

Manager Operations Hunter (Boating Operations)

Delegate

MARINE SAFETY ACT 1998

MARINE NOTICE

Section 12(2)

REGULATION OF VESSELS - EXCLUSION ZONE

Location

Hunter River, Raymond Terrace - entire width of the river downstream from the Fitzgerald Bridge, generally between the prolongations of Bourke and Swan Streets.

Duration

9.00am to 5.00pm on each of the following days

- Sunday 19 November 2017,
- Friday 26 January 2018,
- Sunday 4 February 2018,
- Sunday 4 March 2018,
- Sunday 20 May 2018,
- Sunday 3 June 2018 and
- Sunday 1 July 2018.

Detail

A number of high speed powerboat races will be conducted in the Hunter River at the location detailed above.

An **EXCLUSION ZONE** is specified during the event, which will be indicated by control vessels stationed on and patrolling the boundary.

All vessel operators and persons in the vicinity of the exclusion zone should keep a proper lookout, keep well clear of competing power boats and support vessels, and exercise extreme caution.

Transit lane

Provision may be made (where necessary) for a control vessel to authorise local vessel traffic to pass safely through the course via a 'transit lane'. Pursuant to section 12(3) of the Act, vessels using the transit lane must do so at a speed not exceeding 4 knots, must produce minimal wash, and must comply with any official direction given.

Penalties may apply (Section 12(5) - *Marine Safety Act 1998*)

For full details visit the Roads and Maritime Services website - www.rms.nsw.gov.au/maritime

Marine Notice NH1778

Date: 13 November 2017

Mike Baldwin
Manager Operations Hunter (Boating Operations)
Delegate

MARINE SAFETY ACT 1998

MARINE NOTICE

Section 12(2)

REGULATION OF VESSELS – EXCLUSION ZONE

Location

Hastings River, Port Macquarie – adjacent to Lady Nelson Wharf

Duration

7.30pm to 8.30pm Thursday 30 November 2017

Detail

A fireworks display will be conducted over navigable waters of the Hastings River. Fireworks will be launched from a barge positioned 100m off Lady Nelson Wharf, Port Macquarie and the area directly around this firing position may be dangerous and hazardous during the display.

An **EXCLUSION ZONE** is specified during the event at the location specified above, which will be indicated by the presence of control vessels stationed on the boundary.

Unauthorised vessels and persons are strictly prohibited from entering the exclusion zone which will be patrolled by control vessels.

All vessel operators and persons in the vicinity should keep a proper lookout and exercise extreme caution near the exclusion zone.

Penalties may apply (section 12(5) – *Marine Safety Act 1998*)

For full details visit the Roads and Maritime Services website – www.rms.nsw.gov.au/maritime

Marine Notice: NH17105

Date: 13/11/2017

Darren Hulm
A/Manager Operations North
Delegate

MARINE SAFETY ACT 1998

MARINE NOTICE

Section 12(2)

REGULATION OF VESSELS – EXCLUSION ZONE

Location

Coffs Creek, Coffs Harbour – adjacent to The Promenade on Harbour Drive

Duration

8.30pm to 9.30pm Friday 1 December 2017

Detail

A fireworks display will be conducted over navigable waters of Coffs Creek. Fireworks will be launched from a position adjacent to The Promenade on Harbour Drive and the area directly around this firing position may be dangerous and hazardous during the display.

An **EXCLUSION ZONE** is specified during the event at the location specified above, which will be indicated by the presence of control vessels stationed on the boundary.

Unauthorised vessels and persons are strictly prohibited from entering the exclusion zone which will be patrolled by control vessels.

All vessel operators and persons in the vicinity should keep a proper lookout and exercise extreme caution near the exclusion zone.

Penalties may apply (section 12(5) – *Marine Safety Act 1998*)

For full details visit the Roads and Maritime Services website – www.rms.nsw.gov.au/maritime

Marine Notice: NH17107

Date: 13/11/2017

Darren Hulm
A/Manager Operations North
Delegate

ROADS ACT 1993

LAND ACQUISITION (JUST TERMS COMPENSATION) ACT 1991

Notice of Compulsory Acquisition and Dedication as Public Road of Land at Lithgow
in the Lithgow City Council Area

Roads and Maritime Services by its delegate declares, with the approval of His Excellency the Governor, that the land described in the schedule below is acquired by compulsory process under the provisions of the *Land Acquisition (Just Terms Compensation) Act 1991* for the purposes of the *Roads Act 1993* and further dedicates the land as public road under section 10 of the *Roads Act 1993*.

K DURIE
Manager, Compulsory Acquisition & Road Dedication
Roads and Maritime Services

Schedule

All those pieces or parcels of land situated in the Lithgow City Council area, Parish of Lett and County of Cook, shown as:

Lot 11 Deposited Plan 239627, being the whole of the land in Certificate of Title 11/239627; and

Lot 9 Deposited Plan 1226024, being part of the land in Certificate of Title 12/239627.

The land is said to be in the possession of Lithgow City Council.

(RMS Papers: SF2017/168507; RO SF2016/031166)

ROADS ACT 1993

LAND ACQUISITION (JUST TERMS COMPENSATION) ACT 1991

Notice of Compulsory Acquisition and Dedication as Public Road of Land at Elong Elong
in the Dubbo Regional Council Area

Roads and Maritime Services by its delegate declares, with the approval of His Excellency the Governor, that the land described in the schedule below is acquired by compulsory process under the provisions of the *Land Acquisition (Just Terms Compensation) Act 1991* for the purposes of the *Roads Act 1993* and further dedicates the land as public road under section 10 of the *Roads Act 1993*.

K DURIE
Manager, Compulsory Acquisition & Road Dedication
Roads and Maritime Services

Schedule

All those pieces or parcels of Crown land situated in the Dubbo Regional Council area, Parish of Medway and County of Lincoln, shown as:

Lot 3 Deposited Plan 1233468, being part of the land in Certificate of Title 7001/93506; and

Lot 4 Deposited Plan 1233468, being part of the land in Certificate of Title 7004/93109;

excluding any existing easements from the compulsory acquisition of the said Lots 3 and 4.

The land is said to be in the possession of the Crown and Central West Local Land Services (Reserve Manager).

(RMS Papers: SF2017/171135; RO SF2016/192023)

ROADS ACT 1993

LAND ACQUISITION (JUST TERMS COMPENSATION) ACT 1991

Notice of Compulsory Acquisition of Land at Pennant Hills in the Hornsby Shire Council Area

Roads and Maritime Services by its delegate declares, with the approval of His Excellency the Governor, that the land described in the schedule below is acquired by compulsory process under the provisions of the *Land Acquisition (Just Terms Compensation) Act 1991* for the purposes of the *Roads Act 1993*.

K DURIE

Manager, Compulsory Acquisition & Road Dedication

Roads and Maritime Services

Schedule

All those pieces or parcels of land situated in the Hornsby Council area, Parish of South Colah and County of Cumberland, shown as Lots 2 and 3 Deposited Plan 1233580, being parts of the land in Certificate of Title Volume 1247 Folio 94.

The land is said to be in the possession of Roads and Maritime Services.

(RMS Papers: SF2017/216999; RO SF2014/076318)

ROADS ACT 1993

Notice of Dedication of Land as Public Road at Ourimbah in the Central Coast Council Area

Roads and Maritime Services, by its delegate, dedicates the land described in the schedule below as public road under section 10 of the *Roads Act 1993*.

K DURIE

Manager, Compulsory Acquisition & Road Dedication

Roads and Maritime Services

Schedule

All those pieces or parcels of land situated in the Central Coast Council area, Parish of Gosford and County of Northumberland, shown as Lots 101 to 104 inclusive Deposited Plan 1119697.

(RMS Papers: SF2014/080501; RO SF2014/064804)

ROADS ACT 1993

ORDER

Section 31

Fixing or Varying of Levels of part of HW 11 Oxley Highway
in the Local Government Area of Gunnedah Shire Council

Roads and Maritime Services by this Order under section 31 of the *Roads Act 1993*, fixes or varies the levels on the Oxley Highway and through Gunnedah as part of the Second Road over Rail Bridge project, shown on Roads and Maritime Services Plan DS2015/003103.

ANDREW MULA
Roads and Maritime Services
Lvl 1, 76 Victoria Street
Grafton, NSW 2460

(RMS Papers: SF2013/ 010253)

Mining and Petroleum Notices

NOTICE is given that the following applications have been received:

EXPLORATION LICENCE APPLICATIONS

(T17-1201)

No. 5595, TRK RESOURCES PTY LTD (ACN 116543081), area of 103 units, for Group 1, dated 9 November, 2017. (Orange Mining Division).

(T17-1202)

No. 5596, AWATI RESOURCES PTY LTD (ACN 106 020 419), area of 46 units, for Group 1, dated 9 November, 2017. (Broken Hill Mining Division).

(T17-1204)

No. 5597, LEGACY MINERALS PTY LTD (ACN 622 746 187), area of 31 units, for Group 1, dated 13 November, 2017. (Cobar Mining Division).

The Honourable Don Harwin MLC
Minister for Resources

NOTICE is given that the following applications have been withdrawn:

EXPLORATION LICENCE APPLICATIONS

(T15-1018)

No. 5149, YOUNG MINING COMPANY PROPRIETARY LIMITED (ACN 004 301 508), County of Monteaagle, Map Sheet (8529). Withdrawal took effect on 14 November, 2017.

(T15-1112)

No. 5233, TASTEX PTY LTD (ACN 002 092 159), County of King, Map Sheet (8629). Withdrawal took effect on 9 November, 2017.

MINING LEASE APPLICATION

(T17-1190)

Inverell No. 546, TORRINGTON MINERALS PTY LTD (ACN 604 431 370), Parish of Rock Vale, County of Clive; Parish of Flagstone, County of Gough; and Parish of Highland Home, County of Gough, (9239-3-N, 9239-4-S). Withdrawal took effect on 10 November, 2017.

The Honourable Don Harwin MLC
Minister for Resources

NOTICE is given that the following applications for renewal have been received:

(T17-1511)

Exploration Licence No. 6169, WILPINJONG COAL PTY LTD (ACN 104 594 694), area of 1436 hectares. Application for renewal received 13 November, 2017.

(V17-1154)

Exploration Licence No. 8321, L G CIVIL PTY LTD (ACN 158 021 142), area of 4 units. Application for renewal received 9 November, 2017.

(V17-1156)

Exploration Licence No. 8329, SANDFIRE RESOURCES NL (ACN 105154185), area of 26 units. Application for renewal received 9 November, 2017.

(V17-1162)

Mining Lease No. 1253 (Act 1973), OMYA AUSTRALIA PTY LIMITED (ACN 001 682 533), area of 12.14 hectares. Application for renewal received 11 November, 2017.

(V17-1163)

Mineral Lease No. 4360 (Act 1906), OMYA AUSTRALIA PTY LIMITED (ACN 001 682 533), area of 12.14 hectares. Application for renewal received 11 November, 2017.

(V17-1163)

Mining Purposes Lease No. 239 (Act 1973), OMYA AUSTRALIA PTY LIMITED (ACN 001 682 533), area of 12.13 hectares. Application for renewal received 11 November, 2017.

(V17-1163)

Private Lands Lease No. 1200 (Act 1924), OMYA AUSTRALIA PTY LIMITED (ACN 001 682 533), area of 4.22 hectares. Application for renewal received 11 November, 2017.

The Honourable Don Harwin MLC
Minister for Resources

RENEWAL OF CERTAIN AUTHORITIES

Notice is given that the following authorities have been renewed:

(V17-0732)

Authorisation No. 206, TAHMOOR COAL PTY LTD (ACN 076 663 968), County of Camden, Map Sheet (9029), area of 3808 hectares, for a further term until 21 January, 2018. Renewal effective on and from 23 October, 2017.

(Z16-1562)

Exploration Licence No. 6123, MONASH COAL PTY LTD (ACN 069 359 011), County of Northumberland, Map Sheet (9132), area of 1886 hectares, for a further term until 3 September, 2019. Renewal effective on and from 23 October, 2017.

(Z12-5786)

Exploration Licence No. 6363, VARISCAN MINES LIMITED (ACN 003 254 395) AND EAGLEHAWK GEOLOGICAL CONSULTING PTY LTD (ACN 061 324 454), County of Menindee, Map Sheet (7133), area of 20 units, for a further term until 10 November, 2019. Renewal effective on and from 10 November, 2017.

The Honourable Don Harwin MLC
Minister for Resources

REQUEST FOR CANCELLATION OF AUTHORITY

(T16-1063)

Exploration Licence No. 8490, ALLIANCE (NSW) PTY LTD, (ACN 096 947 223), County of Cunningham, area of 79 units.

Application for Cancellation was received on 8 November 2017

(T16-1050)

Exploration Licence No 8517, ALLIANCE (NSW) PTY LTD, (ACN 096 947 223), County of Forbes, Gipps & Bland, area of 100 units.

Application for Cancellation was received on 8 November 2017

(T15-1114)

Exploration Licence No 8468, MICA EXPLORATION AREAS PTY LTD, (ACN 608 643 045), County of Farnell, area of 17 units.

Application for Cancellation was received on 8 November 2017

The Honourable Don Harwin MLC
Minister for Resources

CANCELLATION OF AUTHORITY AT REQUEST OF HOLDER

Notice is given that the following authority has been cancelled:

(T16-1040)

Exploration Licence No. 8476, IMPACT PLANT REPAIRS PTY LTD (ACN 154869208), County of Macquarie, Map Sheet (9334), area of 1 units. Cancellation took effect on 9 November, 2017.

The Honourable Don Harwin MLC
Minister for Resources

PART CANCELLATION

Notice is given that the following authority has been cancelled in part:

(V17-4557)

Exploration Licence No. 8359, MONTE CHRISTO DIAMONDS PTY LTD (ACN 602538134).

Description of area cancelled:

An area of has been cancelled. For further information contact Titles Branch.

Part cancellation took effect on 9 November, 2017.

The authority now embraces an area of 3779 hectares.

The Honourable Don Harwin MLC
Minister for Resources

APPLICATION FOR TRANSFER

(T96-0014)

Mining Purposes Lease No. 303, CARNEY, Jason Bradley to EARTHMOVING & DEMOLITION SERVICES PTY LTD (ACN 079 521 494), County of Finch, Area of 1.765 hectares.

Application for transfer was received on 9 November 2017

The Honourable Don Harwin MLC
Minister for Resources

TRANSFERS

(V17-9672)

Exploration Licence No. 6479, formerly held by ROCKWELL RESOURCES PTY LIMITED (ACN 107 798 998) has been transferred to MT BROWNE MINING GROUP PTY LTD (ACN 619 711 867). The transfer was registered on 8 November, 2017.

(V17-7394)

Exploration Licence No. 6837, formerly held by CHINA WASTE CORPORATION LIMITED (ACN 003 078 591) has been transferred to FISHER RESOURCES PTY LTD (ACN 148 160 954). The transfer was registered on 8 November, 2017.

(V17-7394)

Exploration Licence No. 8058, formerly held by CHINA WASTE CORPORATION LIMITED (ACN 003 078 591) has been transferred to FISHER RESOURCES PTY LTD (ACN 148 160 954). The transfer was registered on 8 November, 2017.

(Z16-0452)

Mining Lease No. 739 (Act 1973), formerly held by TRIAUSMIN PTY LTD (ACN 062 002 475) AND DELTA GOLD EXPLORATION PTY LTD (ACN 002 504 501) has been transferred to TRIAUSMIN PTY LTD (ACN 062 002 475). The transfer was registered on 14 November, 2017.

The Honourable Don Harwin MLC
Minister for Resources

Energy Notices

NOTIFICATION OF VESTING OF LANDS AND EASEMENTS

PIPELINES ACT 1967

PIPELINE LICENCE No. 42

I, Don Harwin; Minister for Energy and Utilities, pursuant to the provisions of sections 21 and 61 of the *Pipelines Act 1967*, hereby declare that the land and easements over the land described in Schedule 1 herein are vested in AGL Energy Limited (ABN 74 115 061 375) for the purposes of and incidental to the construction and operation of a pipeline subject to the restrictions as to user set out in Schedule 2 herein.

Signed this 27th day of October, 2017

The Hon. Don Harwin MLC
Minister for Energy and Utilities

SCHEDULE 1

LANDS ACQUIRED OR AFFECTED BY EASEMENTS FOR PIPELINE

All those pieces or parcels of land described as Deposited Plan 1201780 [area marked (B)] as lodged and registered with NSW Land and Property Information.

SCHEDULE 2

RESTRICTIONS AS TO USER

Without affecting the generality of any requirement imposed by the *Pipelines Act 1967* or regulations thereunder, the owner or occupier of land over which there is an easement for pipeline must not within the easement, except with the prior consent in writing of the person in whom the easement is vested:

- (a) Excavate (including blasting), drill or dig.
- (b) Erect, place or permit to be erected or placed any building, structure (including fence posts), plant, apparatus or equipment, earthworks, utility services or other improvements whether permanent or temporary on, over or under the land.
- (c) Alter or disturb existing levels, contours or gradients.
- (d) Plant or cultivate any tree within 3 metres of the pipeline or any apparatus or works.
- (e) Place on or use any part of the servient tenement for the transport, carriage or support of any heavy object, vehicle or implement, which could in any way cause or be likely to cause damage to the pipeline.
- (f) Undertake any other activity that represents a danger to the pipeline or is a danger to the operation of the pipeline or its apparatus or works including signs, vent pipes and cathodic protection systems including anode beds and electrolysis test points.

Primary Industries Notices

FISHERIES MANAGEMENT ACT 1994

FISHERIES MANAGEMENT (AQUACULTURE) REGULATION 2017

Clause 39 (4) - Notice of Aquaculture Lease Renewal

The Minister has renewed the following class 1 Aquaculture Leases:

OL57/190 within the estuary of the Manning River, having an area of 0.2277 hectares to Timothy Hill of Mitchells Island, NSW, for a term of 15 years expiring on 30 June 2032.

OL57/008 within the estuary of Port Stephens, having an area of 0.2369 hectares to Graham Edward Dessent of Soldiers Point, NSW, for a term of 15 years expiring on 10 September 2032.

OL72/038 within the estuary of the Manning River, having an area of 0.2146 hectares to Jason Piper and Tai Piper of Forster, NSW, for a term of 15 years expiring on 3 September 2032.

OL57/257 within the estuary of the Pambula River, having an area of 0.2088 hectares to Colin and Jack Salt of Pambula Beach, NSW, for a term of 15 years expiring on 31 October 2032.

OL72/026 within the estuary of Wallis Lake, having an area of 1.2764 hectares to Graham James Moore Barclay of Forster, NSW, for a term of 15 years expiring on 31 August 2032.

OL56/245 within the estuary of the Hastings River, having an area of 0.2422 hectares to Holiday Coast Oysters Pty Ltd of Port Macquarie, NSW, for a term of 15 years expiring on 13 August 2032.

AL14/001 within the estuary of the Hastings River, having an area of 1.3835 hectares to Holiday Coast Oysters Pty Ltd of Port Macquarie, NSW, for a term of 15 years expiring on 25 August 2032.

OL86/100 within the estuary of the Manning River, having an area of 0.3817 hectares to M S Verdich & Sons Pty Ltd of Forster, NSW, for a term of 15 years expiring on 5 October 2032.

OL57/306 within the estuary of Port Stephens, having an area of 1.0853 hectares to Kurt Rodd of Aberglasslyn, NSW, for a term of 15 years expiring on 29 August 2032.

OL57/214 within the estuary of Wallis Lake, having an area of 0.4919 hectares to Tadeven Pty Ltd of Tuncurry, NSW, for a term of 15 years expiring on 31 August 2032.

AL00/027 within the estuary of the Manning River, having an area of 0.3573 hectares to Gary Bruce Binskin & Belinda Ann Binskin of Mt Colah, NSW, for a term of 15 years expiring on 11 September 2032.

OL87/156 within the estuary of the Manning River, having an area of 0.4940 hectares to Neil Kelvin Currie of Taree, NSW, for a term of 15 years expiring on 15 October 2032.

OL87/157 within the estuary of the Manning River, having an area of 0.4311 hectares to Neil Kelvin Currie of Taree, NSW, for a term of 15 years expiring on 15 October 2032.

OL86/185 within the estuary of the Macleay River, having an area of 0.1538 hectares to Troy Richard Everingham of Aldavilla, NSW, for a term of 15 years expiring on 24 July 2032.

OL86/214 within the estuary of Macleay River, having an area of 1.2451 hectares to Troy Richard Everingham of Aldavilla, NSW, for a term of 15 years expiring on 27 September 2032.

DAVID MCPHERSON

Group Director Commercial Fisheries & Aquaculture

Fisheries Division

NSW Department of Primary Industries

Biosecurity (White spot disease of crustaceans) Control Order (No. 3) 2017

under the

Biosecurity Act 2015

I, CHRISTINE MIDDLEMISS, Group Director, Animal Biosecurity & Welfare, Department of Primary Industries, in pursuance of the authorisation granted by the Minister under section 78 of the *Biosecurity Act 2015*, and in pursuance of section 62 of the *Biosecurity Act 2015*, reasonably believing it is necessary to prevent the biosecurity risk associated with White spot disease of crustaceans, make the following Control Order.

Dated this 15th day of November 2017

CHRISTINE MIDDLEMISS
Group Director, Animal Biosecurity & Welfare
Department of Primary Industries
(an office within the Department of Industry)
(by authorisation)

Explanatory note

This Control Order is made under section 62 of the *Biosecurity Act 2015*. The object of this Control Order is to prevent the biosecurity risk posed or likely to be posed by the spread of White spot disease of crustaceans into New South Wales.

Biosecurity (White spot disease of crustaceans) Control Order (No. 3) 2017

under the

Biosecurity Act 2015

(1) Name of Order

This Control Order is the *Biosecurity (White spot disease of crustaceans) Control Order (No. 3) 2017*.

(2) Commencement and Duration

(1) This Control Order commences on 15 November 2017.

(2) This Control Order has effect for a period of 5 years from the date on which it is made.

Note: Notice of this Control Order will be given by publishing it on the Department's website and in the *NSW Government Gazette*.

(3) Definitions

Certificate of irradiation means a Certificate that:

- (a) certifies that gamma irradiation treatment was applied to the product at the Treatment Facility on the date stated in the Certificate; and
- (b) bears an individual lot number assigned by the Treatment Facility; and
- (c) describes the product that was treated including the species and total weight of the product; and
- (d) is signed by an employee of the Treatment Facility who is authorised to sign the certificate on behalf of the Treatment Facility.

Competent Authority means the relevant state government agency that regulates food safety.

Commercial fisher means a person:

- (a) who holds a current commercial fishing licence issued under Division 1 of Part 4 of the *Fisheries Management Act 1994*; or
- (b) who holds a current commercial fisher licence under the *Queensland Fisheries Act 1994*.

Cooked product means product that has been cooked at premises approved by and under the control of the Competent Authority to a minimum time and temperature standard where all the protein in the decapod crustaceans and polychaete worms is coagulated and no uncooked meat remains.

Decapod crustacean means any crustacean of the Order Decapoda and includes, but is not limited to: school, tiger and banana prawns, yabbies or pink nippers, shrimp, slipper lobsters, crabs and hermit crabs.

Excluded carrier means a white spot syndrome virus carrier that is:

- (a) a blue swimmer crab (*Portunus armatus*); or
- (b) a bug (*Ibacus* spp. and *Thenus* spp.); or
- (c) a mud crab (*Scylla* spp.); or
- (d) a red champagne lobster (*Linuparus trigonus*); or
- (e) a slipper lobster (*Scyllarides* spp.); or
- (f) a spanner crab (*Ranina ranina*); or
- (g) a three-spotted crab (*Portunus sanguinolentus*); or
- (h) a tropical rocklobster (family Palinuridae).

Gamma irradiation treatment means treatment by irradiation at a gamma irradiation dose of at least 50 kilo Gray (kGy).

Polychaete worm means any worm of the Class Polychaeta.

Public sewer means a sewer operated by a council or county council, a water supply authority (within the meaning of the *Water Management Act 2000*), a State owned corporation specified in Schedule 1 or 5 to the *State Owned Corporations Act 1989* (or a subsidiary of such a corporation) or any other public or local authority.

Queensland infected area means the area outlined in red in the map at Schedule 1 and includes:

- (a) the local government areas of Redland City Council, Moreton Bay Regional Council, Logan City Council, Brisbane City Council, Ipswich City Council, Gold Coast City Council and the following localities from Sunshine Coast Regional Council: Bells Creek, Beerburrum, Beerwah, Booroobin, Bribie Island North, Caloundra, Caloundra West, Coochin Creek, Crohamhurst, Kings Beach, Glass House Mountains, Golden Beach, Mount Mellum, Moffat Beach, Landsborough, Peachester, Pelican Waters and Shelly Beach; and
- (b) the waters of Moreton Bay Marine Park bounded by Redland City Council, Brisbane City Council, Moreton Bay Regional Council and a line running generally north westerly from Amity Point on North Stradbroke Island to the southern most point of Moreton Island and a line running generally westerly from Comboyuro Point Moreton Island to Skirmish Point on Bribie Island.

The Act means the *Biosecurity Act 2015*.

Treatment Facility means a treatment facility that applies gamma irradiation treatment to the decapod crustaceans.

Waste Depot means a place at which waste may be treated or stored in accordance with an approval under the *Local Government Act 1993* or a place approved as a waste depot or waste facility under any other Act.

Waters to which the NSW Fisheries Management Act 1994 applies has the same meaning as in section 7 of the *Fisheries Management Act 1994*.

White spot disease of crustaceans means the disease that is caused by the virus Whispovirus (Family Nimaviridae). (Also known as infection with white spot syndrome virus).

Note: *authorised officer, Chief Veterinary Officer, control measures, deal and fitting* all have the same meaning as in the Act.

(4) Revocation of Biosecurity (White Spot Disease of crustaceans) Control Order (No. 2) 2017

Pursuant to section 77(1) of the Act, the *Biosecurity (White Spot Disease of crustaceans) Control Order (No. 2) 2017* published in NSW Government Gazette No. 90 on 18 August 2017 at pages 4498 to 4507 is revoked, as is any Control Order revived as a result of this revocation.

(5) Biosecurity Matter, Carrier and Biosecurity Risk

- (1) The biosecurity matter to which this Control Order relates is White spot disease of crustaceans.
- (2) The biosecurity carrier to which this Control Order relates is uncooked decapod crustaceans and polychaete worms.
- (3) The biosecurity risk to which this Control Order relates is the risk of an adverse effect on the economy, the environment and the community posed by the spread of the disease White spot disease of crustaceans into New South Wales.

(6) Control Zone

- (1) Pursuant to sections 62(1)(a) and 67 of the Act, this Control Order is limited in its application to the Control Zone.
- (2) The Control Zone is the whole of the State of New South Wales.
- (3) The Control Zone is called the White Spot Disease Control Zone.

(7) The persons or class of persons to whom the control measures apply

This Control Order applies to a person dealing with, including having possession of, live or dead decapod crustaceans and polychaete worms, or fittings previously used in connection with live or dead decapod crustaceans and polychaete worms.

(8) Control measures

Pursuant to section 62(1)(b) and 68(5) of the Act, the following control measures apply:

- (1) Except as provided in subclauses (2), (3), (4) and (5) below, a person is prohibited from importing into or possessing within the White Spot Disease Control Zone the following:
- a) Live or dead decapod crustaceans and polychaete worms:
 - i. originating from any of the waters within the Queensland infected area; or
 - ii. originating from any commercial aquaculture prawn farm within the Queensland infected area.
 - b) Fittings used in connection with cultivation or commercial catch of live or dead decapod crustaceans or polychaete worms described in subclause (1) a) unless such fittings have been cleaned and disinfected to remove all traces of decapod crustaceans or polychaete worms or decapod crustaceans or polychaete worms product prior to entry into NSW, in accordance with the *Queensland Biosecurity Act 2014*, the *Queensland Biosecurity Regulation 2016* and any guidelines or requirements imposed by the Queensland Department of Agriculture and Fisheries regarding the White spot disease of crustaceans. A record of the cleaning date, made in accordance with requirements imposed by the Queensland Department of Agriculture and Fisheries, is to be made available to an authorised officer on request;
 - c) Live or dead decapod crustaceans or polychaete worms that have been in contact with either of the following:
 - i. water that has held live or dead decapod crustaceans or polychaete worms described in subclause (1) a); or
 - ii. fittings that have previously been used in connection with live or dead decapod crustaceans or polychaete worms described in subclause (1) a) unless such fittings have been cleaned and disinfected to remove all traces of decapod crustaceans or polychaete worms or decapod crustaceans or polychaete worms product in accordance with the *Queensland Biosecurity Act 2014*, the *Queensland Biosecurity Regulation 2016* and any guidelines or requirements imposed by the Queensland Department of Agriculture and Fisheries regarding the White spot disease of crustaceans. A record of the cleaning date, made in accordance with requirements imposed by the Queensland Department of Agriculture and Fisheries, is to be made available to an authorised officer on request;
- (2) Despite subclause (1) above, decapod crustaceans taken from the Queensland infected area may be imported into the White Spot Disease Control Zone if subclauses a), b), and c) below are satisfied:
- a) they first have been processed as cooked product; and
 - b) they are securely packaged; and
 - c) they are transported directly to a point of sale in New South Wales.

(3) Despite subclause (1) above, uncooked decapod crustaceans which have moved through (into, within and out of, including the loading and unloading of product into or from vehicles whilst in transit) the Queensland infected area may enter or be imported into the White Spot Disease Control Zone if all of the following requirements in a) to d) are satisfied:

- a) the uncooked decapod crustaceans originated from outside of the Queensland infected area; and
- b) any bins or packaging or coverings containing uncooked decapod crustaceans remained intact and secured throughout the period of transit and are still intact and secured; and
- c) the name, address, postcode and the State or Territory of the grower and/or the commercial fisher and the packer is clearly displayed on the outer covering of any bins or packaging; and
- d) the uncooked decapod crustaceans are transported directly to a point of sale in New South Wales for human consumption.

Note: For example, uncooked decapod crustaceans originating from outside of the area defined in subclause (1) a) may be, while transiting through that area, unloaded from a vehicle and then loaded onto a secondary vehicle.

(4) Despite subclause (1) above, uncooked decapod crustaceans and polychaete worms that have been subject to gamma irradiation treatment within the Queensland infected area ('the product') may be moved to a destination in NSW for the purpose of processing and/or on-selling for use as fishing bait if all of the following requirements in a) to d) are satisfied:

- a) a NSW authorised officer is notified no less than 48 business hours prior to the planned time of arrival of the product at the destination in NSW of:
 - i. the address of the destination of the product; and
 - ii. the description of the product including species, weight, type of packaging and number of packages; and
 - iii. the estimated date and time of arrival of the product. The date and time of arrival of the product must be on a business day during business hours;and
- b) the product must not come into contact with any untreated decapod crustaceans and polychaete worms sourced from within the Queensland infected area, after the gamma irradiation treatment;
- c) the product is moved into NSW:

- i. in refrigerated transport; and
 - ii. in sealed containers that only contain individually sealed packets of gamma irradiated product that are labelled with:
 - (1) date of capture, and
 - (2) origin of capture, and
 - (3) the symbols “50kGy” to indicate that the product was irradiated with this dose;
 - (4) and the relevant gamma irradiation lot number,
 - iii. and are outer boxes are clearly marked as containing gamma irradiated product; and
 - iv. accompanied by a copy of the relevant Certificate of Irradiation; and
 - v. the NSW Chief Veterinary Officer is informed in writing via email by the first person receiving the product in NSW of the date and time of the arrival of the product at its destination, as soon as possible after it arrives (email details of NSW Chief Veterinary Officer: aquatic.imports@dpi.nsw.gov.au).
 - d) the product is accompanied at all times by documentation that contains a statement to the effect that the product originated from the Queensland infected area and as a result, must be dealt with in accordance with the requirements in 8 (4)(a), to (d) of this control order;
- (5) The decapod crustaceans or polychaete worms that have been subject to gamma irradiation treatment within the Queensland infected area (the product) and are intended to be processed in NSW may be unloaded at the destination in NSW and processed for the purpose of use as fishing bait as required. It may then be further transported to a point of sale in New South Wales for the purpose of use as fishing bait if all of the following requirements are met with respect to the product:
- a) it is stored in a separate part of the processing facility to other products being processed; and
 - b) it remains identifiable with appropriate marks on containers and boxes with the lot number allocated to the product by the Treatment Facility and with the name of the Treatment Facility; and
 - c) a copy of the Certificate of Irradiation is kept with the product at all times prior to it being processed into final packaging; and
 - d) each individual container into which the processed product is finally packaged is clearly labelled with:
 - i. the name of the Treatment Facility; and
 - ii. the relevant lot number; and

- iii. the details of the volume of product that was irradiated in that lot; and
 - iv. the symbols “50kGy” to indicate that the product was irradiated with this dose; and
 - e) any waste product produced during processing (for example, water or organic matter) is disposed of to either the public sewer (for water) or to a Waste Depot (for waste other than water), and
 - f) the product is accompanied at all times by documentation that contains a statement to the effect that the product originated from the Queensland infected area and as a result, must be dealt with in accordance with requirements 8 (5)(a) to (f) of this control order;
- (6) Despite subclause (1) above, uncooked decapod crustaceans taken from the Queensland infected area that are defined as an excluded carrier in this Control Order may be imported into the White Spot Disease Control Zone if all of the following requirements in a) to e) are satisfied:
- a) the excluded carriers are intended to be cooked for human consumption; and
 - b) any of the excluded carriers that are alive must not be returned to waters to which the NSW *Fisheries Management Act 1994* applies; and
 - c) any water used from holding or transporting of the live excluded carriers must be disposed of through the public sewer; and
 - d) any waste from holding, transporting and processing the excluded carriers (excluding the water described at (6)c) above) is disposed of to a Waste Depot, and
 - e) the excluded carriers are to be accompanied at all times by documentation that contains a statement to the effect that the excluded carriers originate from the Queensland infected area and as a result, must be dealt with in accordance with requirements 8 (6)(a) to (e) of this control order.

Note: any decapod crustaceans or polychaete worms originating from the Queensland infected area are likely to be subject to a permit or other regulatory requirement under Queensland law. The requirements in this control order apply within NSW and are separate and additional to any regulatory requirements under Queensland law.

SCHEDULE 1 - Map indicating area described in clause 3 of this Order



Fisheries Management Instrument of Delegation (Secretary) (No 2) 2017

under the

Fisheries Management Act 1994

I, SIMON A. Y. SMITH, Secretary of the Department of Industry, in pursuance of section 228 of the *Fisheries Management Act 1994*, make the following Instrument of Delegation.

Dated this 13th day of November 2017

SIMON A. Y. SMITH,
SECRETARY
Department of Industry

Explanatory note

This Instrument is made under section 228 of the *Fisheries Management Act 1994*. The object of this Instrument is to delegate functions conferred or imposed on the Secretary by or under the *Fisheries Management Act 1994*.

Fisheries Management Instrument of Delegation (Secretary) (No 2) 2017

under the

Fisheries Management Act 1994

1 Name of Instrument

This Instrument is the Fisheries Management Instrument of Delegation (Secretary) (No 2) 2017.

2 Commencement

This Instrument commences on the day on which it is signed and will remain in force until it is revoked, whether in whole or in part.

3 Interpretation

(1) In this Instrument:

function includes a power, authority or duty, and *exercise* a function includes perform a duty.

role includes office.

role title includes title of an office.

the Act means the *Fisheries Management Act 1994*.

the General Regulation means the Fisheries Management (General) Regulation 2010.

the Share Management Plan Regulations means the:

- (a) the Fisheries Management (Abalone Share Management Plan) Regulation 2000;
- (b) the Fisheries Management (Estuary General Share Management Plan) Regulation 2006;
- (c) the Fisheries Management (Lobster Share Management Plan) Regulation 2000;
- (d) the Fisheries Management (Ocean Hauling Share Management Plan) Regulation 2006;
- (e) the Fisheries Management (Ocean Trap and Line Share Management Plan) Regulation 2006.

(2) Unless otherwise defined in this Instrument, words and expressions that are defined in the Act have the same meaning in this Instrument.

- (3) The summary of a function delegated in Column 2 of Schedules 1 and 2 is only for general explanation and does not limit the delegation of functions under the provisions identified in Column 1 of those Schedules, except to the extent that it is clearly identified as a limitation pursuant to clause 4(2).

4 Delegation of Secretary functions

- (1) Pursuant to section 228(1) of the Act and subject to clauses 4(2) and 4(3) below:
 - (a) all of the functions conferred or imposed on the Secretary under the following legislation are delegated to the person assigned to the role having the title Director General, Department of Primary Industries:
 - (i) the General Regulation; and
 - (ii) the Share Management Plan Regulations;
 - (b) the functions conferred or imposed on the Secretary under the following legislation are delegated to any person assigned to the role having the title specified opposite in Column 3 of Schedules 1 and 2 respectively.
 - (i) the General Regulation as specified in Column 1 of Schedule 1; and
 - (ii) the Share Management Plan Regulations as specified in Column 1 of Schedule 2.
- (2) Any limitation on a delegation is specified in Column 2 (if any) of Schedule 1 or 2.
- (3) The person assigned to the role having the title Director General, Department of Primary Industries or the role having the title specified in Column 3 of Schedule 1 or 2, includes any person who is for the time being acting in that role or performing the duties and responsibilities of that role.

Schedule 1 - Delegation of Secretary's functions under the General Regulation

SCH1 DELEGATION OF SECRETARY'S FUNCTIONS UNDER THE FISHERIES MANAGEMENT (GENERAL) REGULATION 2010		
Column 1 Clause	Column 2 Summary of function delegated and limitation (if any)	Column 3 Role title
<i>Part 9 Restricted fisheries, Division 1 Sea urchin and turban shell restricted fishery</i>		
166C (a)	Approval of form for purpose of making a pre-fishing report or catch report because the real time reporting system malfunctions or is not available.	Deputy Director General Fisheries; Group Director, Commercial Fisheries & Aquaculture

Schedule 2 - Delegation of Secretary's functions under the Share Management Plan Regulations

SCH2 DELEGATION OF SECRETARY'S FUNCTIONS UNDER THE SHARE MANAGEMENT PLAN REGULATIONS		
Column 1 Clause of Appendix & Plan	Column 2 Summary of function delegated and limitation (if any)	Column 3 Role title
Fisheries Management (Abalone Share Management Plan) Regulation 2000		
30B (a)	Approval of form for purpose of making a catch report because the real time reporting system malfunctions or is not available.	Deputy Director General Fisheries; Group Director, Commercial Fisheries & Aquaculture
32 (3)(b)	Requirements as to circumstances in which original copy of nil fishing activity report must be sent to the Secretary.	Deputy Director General Fisheries; Group Director, Commercial Fisheries & Aquaculture
Fisheries Management (Estuary General Share Management Plan) Regulation 2006		
9 (1), (3) & (4)	Determination and notification of trap limits for estuary general trapping fishing businesses. Limitation: *Delegation may only be exercised by Fisheries Manager roles within Fisheries Business Services.	Deputy Director General Fisheries; Group Director, Commercial Fisheries & Aquaculture; Group Director, Recreational & Aboriginal Fisheries; Director, Fisheries Operations; Manager, Fisheries Business Services; Program Leader, Fisheries Business Services; Fisheries Manager*
45 (a)	Approval of form for purpose of making a report required under Part 9 because the real time reporting system malfunctions or is not available.	Deputy Director General Fisheries; Group Director, Commercial Fisheries & Aquaculture

SCH2		
DELEGATION OF SECRETARY'S FUNCTIONS UNDER THE SHARE MANAGEMENT PLAN REGULATIONS		
Column 1	Column 2	Column 3
Clause of Appendix & Plan	Summary of function delegated and limitation (if any)	Role title
Fisheries Management (Lobster Share Management Plan) Regulation 2000		
50A (a) Lobster Share Management Plan	Approval of form for purpose of making a catch report because the real time reporting system malfunctions or is not available.	Deputy Director General Fisheries; Group Director, Commercial Fisheries & Aquaculture
Fisheries Management (Ocean Hauling Management Plan) Regulation 2006		
23 (1), (3) & (4) Ocean Hauling Share Management Plan	Determination and notification of crew limits for hauling or PAB fishing businesses. Limitation: *Delegation may only be exercised by Fisheries Manager roles within Fisheries Business Services.	Deputy Director General Fisheries; Group Director, Commercial Fisheries & Aquaculture; Group Director, Recreational & Aboriginal Fisheries; Director, Fisheries Operations; Manager, Fisheries Business Services; Program Leader, Fisheries Business Services; Fisheries Manager*
25 (a) Ocean Hauling Share Management Plan	Approval of form for purpose of making a catch estimate report or final catch report because the real time reporting system malfunctions or is not available.	Deputy Director General Fisheries; Group Director, Commercial Fisheries & Aquaculture
Fisheries Management (Ocean Trap and Line Share Management Plan) Regulation 2006		
7AA (1), (3) & (4) Ocean Trap and Line Share Management Plan	Determination and notification of trap limits for demersal fish trap fishing businesses. Limitation: *Delegation may only be exercised by Fisheries Manager roles within Fisheries Business Services.	Deputy Director General Fisheries; Group Director, Commercial Fisheries & Aquaculture; Group Director, Recreational & Aboriginal Fisheries; Director, Fisheries Operations; Manager, Fisheries Business Services; Program Leader, Fisheries Business Services; Fisheries Manager*
7EA (1), (3) & (4) Ocean Trap and Line Share Management Plan	Determination and notification of hook limits for line fishing eastern zone fishing businesses. Limitation: *Delegation may only be exercised by Fisheries Manager roles within Fisheries Business Services.	Deputy Director General Fisheries; Group Director, Commercial Fisheries & Aquaculture; Group Director, Recreational & Aboriginal Fisheries; Director, Fisheries Operations; Manager, Fisheries Business Services; Program Leader, Fisheries Business Services; Fisheries Manager*

Fisheries Management (Trap, Hook and Crew Limits Guidelines) Approval 2017

under the

Fisheries Management Act 1994

I, NIALL MARK BLAIR, MLC, Minister for Primary Industries, in pursuance of clause 9 of the Appendix to the Fisheries Management (Estuary General Share Management Plan) Regulation 2006, clause 23 of the Appendix to the Fisheries Management (Ocean Hauling Share Management Plan) Regulation 2006 and clauses 7AA and 7EA of the Appendix to the Fisheries Management (Ocean Trap and Line Share Management Plan) Regulation 2006, approve the following guidelines.

Dated this 14th day of November 2017

NIALL MARK BLAIR, MLC
Minister for Primary Industries

Explanatory note

This Approval is made under clause 9 of the Appendix to the Fisheries Management (Estuary General Share Management Plan) Regulation 2006, clause 23 of the Appendix to the Fisheries Management (Ocean Hauling Share Management Plan) Regulation 2006 and clauses 7AA and 7EA of the Appendix to the Fisheries Management (Ocean Trap and Line Share Management Plan) Regulation 2006.

The object of this Approval is to provide the Secretary with guidelines for determining the following matters:

- (a) trap limits for certain fishing businesses in the estuary general fishery,
- (b) crew limits for certain fishing businesses in the ocean hauling fishery, and
- (c) trap limits and hook limits for certain fishing businesses in the ocean trap and line fishery.

Fisheries Management (Trap, Hook and Crew Limits Guidelines) Approval 2017

under the

Fisheries Management Act 1994

1 Name of Approval

This Approval is the Fisheries Management (Trap, Hook and Crew Limits Guidelines) Approval 2017.

2 Commencement

This Approval commences on the date on which it is made.

3 Interpretation

(1) In this Approval:

crew limit for a hauling fishing business or PAB fishing business – see clause 23(2) of the OH Plan.

demersal fish trap fishing business means a fishing business that has the following class of shares in the ocean trap and line fishery as a component: Ocean trap and line – demersal fish trap shares.

estuary general fishery means the share management fishery of that name, as described in Schedule 1 to the Act.

estuary general trapping fishing business means a fishing business that has any of the following classes of shares in the estuary general fishery as a component:

- (a) Estuary general – trapping shares – Regions 1-7,
- (b) Estuary general – eel trapping shares – Regions 1-7,
- (c) Estuary general – mud crab trapping shares – Regions 1-7.

hauling fishing business means a fishing business that has the following class of shares in the ocean hauling fishery as a component: Ocean hauling – hauling net (general purpose) shares – Regions 1-7.

hook limit for a line fishing eastern zone fishing business – see clause 7EA(2) of the OTL Plan.

line fishing eastern zone fishing business means a fishing business that has the following class of shares in the ocean trap and line fishery as a component: Ocean trap and line – line fishing eastern zone shares.

ocean hauling fishery means the share management fishery of that name, as described in Schedule 1 to the Act.

ocean trap and line fishery means the share management fishery of that name, as described in Schedule 1 to the Act.

PAB fishing business means a fishing business that has the following class of shares in the ocean hauling fishery as a component: Ocean hauling – pilchard, anchovy and bait net (hauling) shares – Regions 1-7.

the Act means the *Fisheries Management Act 1994*.

the EG Plan means the Appendix to the Fisheries Management (Estuary General Share Management Plan) Regulation 2006.

the OH Plan means the Appendix to the Fisheries Management (Ocean Hauling Share Management Plan) Regulation 2006.

the OTL Plan means the Appendix to the Fisheries Management (Ocean Trap and Line Share Management Plan) Regulation 2006.

trap limit for a demersal fish trap fishing business – see clause 7AA(2) of the OTL Plan.

trap limit for an estuary general trapping fishing business – see clause 9(2) of the EG Plan.

- (2) Unless otherwise defined in this Approval, words and expressions that are defined in the Act have the same meaning in this Approval.

4 Approval of guidelines for trap limits, hook limits and crew limits

- (1) Pursuant to clause 9(3) of the EG Plan, the guidelines set out in Schedule 1 are approved as the guidelines for the determination of the trap limit for each estuary general trapping fishing business.
- (2) Pursuant to clause 7AA(3) of the OTL Plan, the guidelines set out in Schedule 2 are approved as the guidelines for the determination of the trap limit for each demersal fish trap fishing business.
- (3) Pursuant to clause 7EA(3) of the OTL Plan, the guidelines set out in Schedule 3 are approved as the guidelines for the determination of the hook limit for each line fishing eastern zone fishing business.
- (4) Pursuant to clause 23(3) of the OH Plan, the guidelines set out in Schedule 4 are approved as the guidelines for the determination of the crew limit for each hauling fishing business or PAB fishing business.

Schedule 1 Guidelines for trap limits for estuary general trapping fishing businesses

1. In regard to the class of shares described in Column 1 of the below Table held by an estuary general trapping fishing business, the type and maximum number of traps that may be used or set at any one time is as specified opposite in Column 2.
2. The shares relied on to use the traps specified in Column 2 must all be of the same share class and be components of the same estuary general trapping fishing business.

Table Trap limits

<i>Column 1</i> <i>Share class</i>	<i>Column 2</i> <i>Maximum number and type of traps per estuary general trapping fishing business</i>
Estuary general – mud crab trapping shares – Regions 1-7	10 crab traps for the first 125 shares and 1 crab trap for each additional 10 shares
Estuary general – eel trapping shares – Regions 1- 7	10 eel traps for the first 125 shares and 1 eel trap for each additional 10 shares
Estuary general – trapping shares – Regions 1, 2, 3, 5, 6 and 7	10 fish traps for the first 125 shares and 1 fish trap for each additional 10 shares
Estuary general – trapping shares – Region 4	10 fish traps for the first 125 shares and 1 fish trap for each additional 10 shares Plus 10 fish traps for the first 125 shares only in the waters of Port Stephens Broadwater and Wallis Lake Broadwater.

In Schedule 1:

Port Stephens Broadwater means that part of Port Stephens Broadwater commencing at Nelson Head then along the high water mark to Mud Point then by a line drawn south west intersecting the northern extremity of Bull Island to the high water mark at Lemon Tree Passage then along the high water mark to Tanilba Point then by a line drawn in a north westerly direction to Cockleshell Point then along the high water mark to Carcair Point then by a line drawn to the eastern most point of Wurrung Island then to Tahlee Point then along the high water mark to Baromee Point then by a line drawn in an easterly direction to Fame Point then by a line drawn in an easterly direction to Orungall Point then in an easterly direction to the southernmost point of Corrie Island then in an easterly direction to Barnes Rocks then by a line drawn in a south easterly direction to the point of commencement.

Wallis Lake Broadwater means that part of Wallis Lake included within the following boundaries: commencing at a post marked “FD” situated at the high water mark of Pipers Bay (located by a line bearing 186 degrees from an electricity pole numbered 14808 situated at the eastern end of Pipers Bay Drive Forster) then bounded by a line bearing 217 degrees to a second post marked “FD” situated at the high water mark on the southern side of Big Island, then to a third post marked “FD” situated at the high water mark of Wallis Island, bearing 245 degrees from the second post, then southerly, westerly and northerly along the high water mark of Wallis Island to a jetty located on the western side of Wallis Island, then westerly along the length of the jetty to its end, then to a fourth post marked “FD”, situated at the high water mark on the foreshore of Coomba Park, bearing 246 degrees and 30 minutes from the end of the jetty, then generally southerly, easterly and northerly along the high water mark of Wallis Lake to the point of commencement.

Schedule 2 Guidelines for trap limits for demersal fish trap fishing businesses

1. In regard to the class of shares described in Column 1 of the below Table held by a demersal fish trap fishing business, the type and maximum number of traps that may be used or set at any one time is as specified opposite in Column 2.
2. The shares relied on to use the traps specified in Column 2 must all be components of the same demersal fish trap fishing business.

Table Trap limits

<i>Column 1</i> <i>Share class</i>	<i>Column 2</i> <i>Maximum number and type of traps per demersal fish trap fishing business</i>
Ocean trap and line – demersal fish trap shares	30 fish traps for the first 50 shares and 10 fish traps for each additional 20 shares

Schedule 3 Guidelines for hook limits for line fishing eastern zone fishing businesses

1. In regard to the class of shares described in Column 1 of the below Table held by a line fishing eastern zone fishing business, the maximum number of hooks that may be used on all set lines at any one time is as specified opposite in Column 2.
2. The shares relied on to use the hooks specified in Column 2 must all be components of the same line fishing eastern zone fishing business.

Table Hook limits

<i>Column 1</i> <i>Share class</i>	<i>Column 2</i> <i>Maximum number of hooks per line fishing eastern zone fishing business</i>
Ocean trap and line – line fishing eastern zone shares	1,200 hooks for the first 40 shares and 1,200 hooks for each additional 40 shares

Schedule 4 Guidelines for crew limits for hauling or PAB fishing businesses

- In regard to the class of shares described in Column 1 of the below Table held by a hauling fishing business or a PAB fishing business, the maximum number of crew that may assist an endorsement holder taking fish on behalf of the hauling fishing business or PAB fishing business is as specified in Column 2 if the number and classes of shares specified in Column 2 are held by the hauling fishing business or PAB fishing business.
- The shares relied on to use the crew specified in Column 2 must all be components of the same hauling fishing business or PAB fishing business.

Table Crew limits

<i>Column 1</i>	<i>Column 2</i>
<i>Share class</i>	<i>Maximum number of crew per number and class of shares held by hauling or PAB fishing business</i>
Ocean hauling – hauling net (general purpose) shares – Region 1 ('OH hauling net (GP) R1 shares')	1 crew for each 40 OH hauling net (GP) R1 shares in excess of 40 OH hauling net (GP) R1 shares ¹ , plus 1 crew for the first 100 ocean hauling – general ocean hauling shares – Region 1 ('OH general R1 shares') and 1 crew for each 40 OH general R1 shares in excess of 100 OH general R1 shares. ²
Ocean hauling – hauling net (general purpose) shares – Region 2 ('OH hauling net (GP) R2 shares')	1 crew for each 40 OH hauling net (GP) R2 shares in excess of 40 OH hauling net (GP) R2 shares, plus 1 crew for the first 100 ocean hauling – general ocean hauling shares – Region 2 ('OH general R2 shares') and 1 crew for each 40 OH general R2 shares in excess of 100 OH general R2 shares.
Ocean hauling – hauling net (general purpose) shares – Region 3 ('OH hauling net (GP) R3 shares')	1 crew for each 40 OH hauling net (GP) R3 shares in excess of 40 OH hauling net (GP) R3 shares, plus 1 crew for the first 100 ocean hauling – general ocean hauling shares – Region 3 ('OH general R3 shares') and 1 crew for each 40 OH general R3 shares in excess of 100 OH general R3 shares.

¹ That is, no crew may be used if less than 80 OH hauling net (GP) shares – Regions 1-7 are held.

OH hauling net (GP) shares – Regions 1-7 held and (number of crew allowed)					
80 – 119 (1)	120 – 159 (2)	160 – 199 (3)	200 – 239 (4)	240 – 279 (5)	280 – 319 (6)

² That is, no crew may be used if less than 100 OH general shares – Regions 1-7 are held.

OH general shares – Regions 1-7 held and (number of crew allowed)					
100 – 139 (1)	140 – 179 (2)	180 – 219 (3)	220 – 259 (4)	260 – 299 (5)	300 – 339 (6)

<i>Column 1</i>	<i>Column 2</i>
<i>Share class</i>	<i>Maximum number of crew per number and class of shares held by hauling or PAB fishing business</i>
Ocean hauling – hauling net (general purpose) shares – Region 4 (‘OH hauling net (GP) R4 shares’)	1 crew for each 40 OH hauling net (GP) R4 shares in excess of 40 OH hauling net (GP) R4 shares, plus 1 crew for the first 100 ocean hauling – general ocean hauling shares – Region 4 (‘OH general R4 shares’) and 1 crew for each 40 OH general R4 shares in excess of 100 OH general R4 shares.
Ocean hauling – hauling net (general purpose) shares – Region 5 (‘OH hauling net (GP) R5 shares’)	1 crew for each 40 OH hauling net (GP) R5 shares in excess of 40 OH hauling net (GP) R5 shares, plus 1 crew for the first 100 ocean hauling – general ocean hauling shares – Region 5 (‘OH general R5 shares’) and 1 crew for each 40 OH general R5 shares in excess of 100 OH general R5 shares.
Ocean hauling – hauling net (general purpose) shares – Region 6 (‘OH hauling net (GP) R6 shares’)	1 crew for each 40 OH hauling net (GP) R6 shares in excess of 40 OH hauling net (GP) R6 shares, plus 1 crew for the first 100 ocean hauling – general ocean hauling shares – Region 6 (‘OH general R6 shares’) and 1 crew for each 40 OH general R6 shares in excess of 100 OH general R6 shares.
Ocean hauling – hauling net (general purpose) shares – Region 7 (‘OH hauling net (GP) R7 shares’)	1 crew for each 40 OH hauling net (GP) R7 shares in excess of 40 OH hauling net (GP) R7 shares, plus 1 crew for the first 100 ocean hauling – general ocean hauling shares – Region 7 (‘OH general R7 shares’) and 1 crew for each 40 OH general R7 shares in excess of 100 OH general R7 shares.
Ocean hauling – pilchard, anchovy and bait net (hauling) shares (‘OH PAB net shares’) – Region 1	1 crew for the first 100 OH general R1 shares and 1 crew for each 40 OH general R1 shares in excess of 100 OH general R1 shares. ³
OH PAB net shares – Region 2	1 crew for the first 100 OH general R2 shares and 1 crew for each 40 OH general R2 shares in excess of 100 OH general R2 shares.
OH PAB net shares – Region 3	1 crew for the first 100 OH general R3 shares and 1 crew for each 40 OH general R3 shares in excess of 100 OH general R3 shares.

³ That is, no crew may be used if less than 100 OH general shares – Regions 1-7 are held.

OH general shares – Regions 1-7 are held and (number of crew allowed)					
100 – 139 (1)	140 – 179 (2)	180 – 219 (3)	220 – 259 (4)	260 – 299 (5)	300 – 339 (6)

<i>Column 1</i>	<i>Column 2</i>
<i>Share class</i>	<i>Maximum number of crew per number and class of shares held by hauling or PAB fishing business</i>
OH PAB net shares – Region 4	1 crew for the first 100 OH general R4 shares and 1 crew for each 40 OH general R4 shares in excess of 100 OH general R4 shares.
OH PAB net shares – Region 5	1 crew for the first 100 OH general R5 shares and 1 crew for each 40 OH general R5 shares in excess of 100 OH general R5 shares.
OH PAB net shares – Region 6	1 crew for the first 100 OH general R6 shares and 1 crew for each 40 OH general R6 shares in excess of 100 OH general R6 shares.

Crown Land Notices

1300 886 235 www.crownland.nsw.gov.au

DUBBO OFFICE

NOTICE OF PURPOSE OTHER THAN THE DECLARED PURPOSE PURSUANT TO SECTION 34A(2)(b) OF THE CROWN LANDS ACT 1989

Pursuant to section 34A(2)(b) of the *Crown Lands Act 1989*, the Crown reserve(s) specified in Column 2 of the Schedule is to be used or occupied under a relevant interest granted for the purpose(s) specified in Column 1 of the Schedule where such use or occupation is other than the declared purpose of the reserve

The Hon Paul Toole, MP
Minister for Lands and Forestry

Schedule

Column 1	Column 2
grazing	Reserve No. 53115 Public Purpose: trigonometrical purposes Notified: 13 December 1918 File Reference: 17/07069

GRAFTON OFFICE

NOTIFICATION OF CLOSING OF A ROAD

In pursuance of the provisions of the *Roads Act 1993*, the road hereunder described is closed and the lands comprised therein cease to be public road and the rights of passage and access that previously existed in relation to the road is extinguished. Upon closing, title to the land, comprising the former public road, vests in the body specified in the Schedule hereunder.

The Hon Paul Toole, MP
Minister for Lands and Forestry

DESCRIPTION

*Parishes - Mourabie, Brewan; County - Leichhardt
Land District - Walgett; LGA - Walgett*

Road Closed: Lot 1 DP 1236031

File No: 17/06114

SCHEDULE

On closing, the land within Lot 1 DP 1236031 remains vested in the State of New South Wales as Crown land.

NOTIFICATION OF CLOSING OF A ROAD

In pursuance of the provisions of the *Roads Act 1993*, the road hereunder described is closed and the lands comprised therein cease to be public road and the rights of passage and access that previously existed in relation to the road is extinguished. Upon closing, title to the land, comprising the former public road, vests in the body specified in the Schedule hereunder.

The Hon Paul Toole, MP
Minister for Lands and Forestry

DESCRIPTION

*Parishes - Bobbara, Harden, Galong; County - Harden
Land District - Boorowa; LGA - Hilltops*

Road Closed: Lot 2 DP 1232243, Lot 1 DP 1232245

File No: 16/07228

SCHEDULE

On closing, the land within Lot 2 DP 1232243, Lot 1 DP 1232245 remains vested in the State of New South Wales as Crown land.

NOTIFICATION OF CLOSING OF A ROAD

In pursuance of the provisions of the *Roads Act 1993*, the road hereunder described is closed and the lands comprised therein cease to be public road and the rights of passage and access that previously existed in relation to the road is extinguished. Upon closing, title to the land, comprising the former public road, vests in the body specified in the Schedule hereunder.

The Hon Paul Toole, MP
Minister for Lands and Forestry

DESCRIPTION

*Parish – Bullerana; County – Courallie
Land District – Moree; LGA – Moree Plains*

Road Closed: Lot 1 DP 1235952

File No: 15/00008

SCHEDULE

On closing, the land within Lot 1 DP 1235952 remains vested in the State of New South Wales as Crown land.

ROADS ACT 1993

ORDER

Correction of Defective Instrument

As per the notification of **Notification of Closing of a Road** which appeared in Government Gazette dated 3 November, 2017, Folio 6698, part of the description is hereby amended. Under heading of “Schedule” the words “and Lot 1” are deleted and replaced with “Lot 4”. Ref: 15/05638

NOTIFICATION OF CLOSING OF A ROAD

In pursuance of the provisions of the *Roads Act 1993*, the road hereunder described is closed and the lands comprised therein cease to be public road and the rights of passage and access that previously existed in relation to the road is extinguished. Upon closing, title to the land, comprising the former public road, vests in the body specified in the Schedule hereunder.

The Hon Paul Toole, MP
Minister for Lands and Forestry

DESCRIPTION

*Parish – Rowan; County – Wynyard
Land District – Wagga Wagga; LGA – Wagga Wagga*

Road Closed: Lot 2 DP 1235718

File No: 17/06494

SCHEDULE

On closing, the land within Lot 2 DP 1235718 remains vested in the State of New South Wales as Crown land.

ROADS ACT 1993

ORDER

Transfer of a Crown Road to a Council

IN pursuance of the provisions of Section 151, *Roads Act 1993*, the Crown road specified in Column 1 is transferred to the Roads Authority specified in Column 2, hereunder, as from the date of publication of this notice and as from that date, the road specified in Column 1 ceases to be a Crown road.

The Hon Paul Toole, MP
Minister for Lands and Forestry

Column 1	Column 2
Crown public road separating Lot 471 DP 755550 from Lot 442 DP 755550 Parish Nambucca County Raleigh at Nambucca Heads	Nambucca Shire Council

Crown lands reference: 17/10360 – W590792

Council's reference: SF734

NOTIFICATION OF CLOSING OF A ROAD

In pursuance of the provisions of the *Roads Act 1993*, the road hereunder described is closed and the lands comprised therein cease to be public road and the rights of passage and access that previously existed in relation to the road is extinguished. Upon closing, title to the land, comprising the former public road, vests in the body specified in the Schedule hereunder.

The Hon Paul Toole, MP
Minister for Lands and Forestry

DESCRIPTION

Parish - Maryland; County - Buller
Land District - Tenterfield; LGA - Tenterfield

Road Closed: Lot 7 DP 1226328

File No: 16/01110

SCHEDULE

On closing, the land within Lot 7 DP 1226328 remains vested in the State of New South Wales as Crown land.

NOTIFICATION OF CLOSING OF A ROAD

In pursuance of the provisions of the *Roads Act 1993*, the road hereunder described is closed and the lands comprised therein cease to be public road and the rights of passage and access that previously existed in relation to the road is extinguished. Upon closing, title to the land, comprising the former public road, vests in the body specified in the Schedule hereunder.

The Hon Paul Toole, MP
Minister for Lands and Forestry

DESCRIPTION

Parish - Lawrence; County - Clarence
Land District - Grafton; LGA - Clarence Valley

Road Closed: Lot 1 DP 1234389

File No: 16/07049

SCHEDULE

On closing, the land within Lot 1 DP 1234389 remains vested in the State of New South Wales as Crown land.

NOTIFICATION OF CLOSING OF A ROAD

In pursuance of the provisions of the *Roads Act 1993*, the road hereunder described is closed and the lands comprised therein cease to be public road and the rights of passage and access that previously existed in relation to the road is extinguished. Upon closing, title to the land, comprising the former public road, vests in the body specified in the Schedule hereunder.

The Hon Paul Toole, MP
Minister for Lands and Forestry

DESCRIPTION

Parishes - Toongooma, Currumbah; County - Stapylton

Land District - Warialda; LGA - Moree Plains

Road Closed: Lots 1-2 DP 1234829

File No: 17/03010

SCHEDULE

On closing, the land within Lot 2 DP 1234829 remains vested in the State of New South Wales as Crown land.

On closing, the land within Lot 1 DP 1234829 becomes vested in the State of New South Wales as Crown Land.

NOTIFICATION OF CLOSING OF A ROAD

In pursuance of the provisions of the *Roads Act 1993*, the road hereunder described is closed and the lands comprised therein cease to be public road and the rights of passage and access that previously existed in relation to the road is extinguished. Upon closing, title to the land, comprising the former public road, vests in the body specified in the Schedule hereunder.

The Hon Paul Toole, MP
Minister for Lands and Forestry

DESCRIPTION

Parish - Woodford; County - Clarence

Land District - Grafton; LGA - Clarence Valley

Road Closed: Lot 2 DP 1236033

File No: 17/05912

SCHEDULE

On closing, the land within Lot 2 DP 1236033 remains vested in the State of New South Wales as Crown land.

NOTIFICATION OF CLOSING OF A ROAD

In pursuance of the provisions of the *Roads Act 1993*, the road hereunder described is closed and the lands comprised therein cease to be public road and the rights of passage and access that previously existed in relation to the road is extinguished. Upon closing, title to the land, comprising the former public road, vests in the body specified in the Schedule hereunder.

The Hon Paul Toole, MP
Minister for Lands and Forestry

DESCRIPTION

Parish - Yarrunga; County - Camden

Land District - Moss Vale; LGA - Wingecarribee

Road Closed: Lot 1 DP 1234434

File No: 17/02016

SCHEDULE

On closing, the land within Lot 1 DP 1234434 remains vested in the State of New South Wales as Crown land.

NOTIFICATION OF CLOSING OF A ROAD

In pursuance of the provisions of the *Roads Act 1993*, the road hereunder described is closed and the lands comprised therein cease to be public road and the rights of passage and access that previously existed in relation to the road is extinguished. Upon closing, title to the land, comprising the former public road, vests in the body specified in the Schedule hereunder.

The Hon Paul Toole, MP
Minister for Lands and Forestry

DESCRIPTION

Parish - Cootralantra; County - Wallace

Land District - Cooma; LGA - Snowy Monaro Regional

Road Closed: Lot 1 DP 1233068

File No: 17/02466

SCHEDULE

On closing, the land within Lot 1 DP 1233068 remains vested in the State of New South Wales as Crown land.

NOTIFICATION OF CLOSING OF A ROAD

In pursuance of the provisions of the *Roads Act 1993*, the road hereunder described is closed and the lands comprised therein cease to be public road and the rights of passage and access that previously existed in relation to the road is extinguished. Upon closing, title to the land, comprising the former public road, vests in the body specified in the Schedule hereunder.

The Hon Paul Toole, MP
Minister for Lands and Forestry

DESCRIPTION

Parishes - Ellenden, Merigan; County - Murray

Land District - Queanbeyan; LGA - Queanbeyan-Palerang Regional

Road Closed: Lot 2 DP 1236465

File No: 17/07343

SCHEDULE

On closing, the land within Lot 2 DP 1236465 remains vested in the State of New South Wales as Crown land.

NOTIFICATION OF CLOSING OF A ROAD

In pursuance of the provisions of the *Roads Act 1993*, the road hereunder described is closed and the lands comprised therein cease to be public road and the rights of passage and access that previously existed in relation to the road is extinguished. Upon closing, title to the land, comprising the former public road, vests in the body specified in the Schedule hereunder.

The Hon Paul Toole, MP
Minister for Lands and Forestry

DESCRIPTION

Parishes - Currajong, Coppabella; County - Goulburn

Land District - Tumbarumba; LGA - Snowy Valleys

Road Closed: Lot 1 DP 1235055, Lot 2 DP 1235056

File No: 15/01483

SCHEDULE

On closing, the land within Lot 1 DP 1235055, Lot 2 DP 1235056 remains vested in the State of New South Wales as Crown land.

NOTIFICATION OF CLOSING OF A ROAD

In pursuance of the provisions of the *Roads Act 1993*, the road hereunder described is closed and the lands comprised therein cease to be public road and the rights of passage and access that previously existed in relation to the road is extinguished. Upon closing, title to the land, comprising the former public road, vests in the body specified in the Schedule hereunder.

The Hon Paul Toole, MP
Minister for Lands and Forestry

DESCRIPTION

Parish - Ellangowan; County - Richmond
Land District - Casino; LGA - Richmond Valley

Road Closed: Lots 1-2 DP 1217448

File No: 14/10577

SCHEDULE

On closing, the land within Lots 1-2 DP 1217448 remains vested in the State of New South Wales as Crown land.

NOTIFICATION OF CLOSING OF A ROAD

In pursuance of the provisions of the *Roads Act 1993*, the road hereunder described is closed and the lands comprised therein cease to be public road and the rights of passage and access that previously existed in relation to the road is extinguished. Upon closing, title to the land, comprising the former public road, vests in the body specified in the Schedule hereunder.

The Hon Paul Toole, MP
Minister for Lands and Forestry

DESCRIPTION

Parish - Blacknote; County - Sandon
Land District - Armidale; LGA - Uralla

Road Closed: Lot 5 DP 1236069

File No: 17/08150

SCHEDULE

On closing, the land within Lot 5 DP 1236069 remains vested in the State of New South Wales as Crown land.

NOTIFICATION OF CLOSING OF A ROAD

In pursuance of the provisions of the *Roads Act 1993*, the road hereunder described is closed and the lands comprised therein cease to be public road and the rights of passage and access that previously existed in relation to the road is extinguished. Upon closing, title to the land, comprising the former public road, vests in the body specified in the Schedule hereunder.

The Hon Paul Toole, MP
Minister for Lands and Forestry

DESCRIPTION

Parish - Mullengudgery; County - Oxley
Land District - Nyngan; LGA - Warren

Road Closed: Lot 7 DP 1233530

File No: 09/11531

SCHEDULE

On closing, the land within Lot 7 DP 1233530 becomes vested in the State of New South Wales as Crown Land.

Council's reference: R4-3 (985) DJM: NJL (3300)

NOTIFICATION OF CLOSING OF A ROAD

In pursuance of the provisions of the *Roads Act 1993*, the road hereunder described is closed and the lands comprised therein cease to be public road and the rights of passage and access that previously existed in relation to the road is extinguished. Upon closing, title to the land, comprising the former public road, vests in the body specified in the Schedule hereunder.

The Hon Paul Toole, MP
Minister for Lands and Forestry

DESCRIPTION

*Parish - Opton; County - King
Land District - Boorowa; LGA - Hilltops*

Road Closed: Lot 3 DP 1228518

File No: 16/06567

SCHEDULE

On closing, the land within Lot 3 DP 1228518 remains vested in the State of New South Wales as Crown land.

NOTIFICATION OF CLOSING OF A ROAD

In pursuance of the provisions of the *Roads Act 1993*, the road hereunder described is closed and the lands comprised therein cease to be public road and the rights of passage and access that previously existed in relation to the road is extinguished. Upon closing, title to the land, comprising the former public road, vests in the body specified in the Schedule hereunder.

The Hon Paul Toole, MP
Minister for Lands and Forestry

DESCRIPTION

*Parishes - Warien, Narrar, Mullengudgerly, Mumbrabah, Beablebar, Cookandoon; County - Oxley
Land District - Warren; LGA - Warren, Bogan*

Road Closed: Lots 1-6 DP 1233529

File No: 09/11531

SCHEDULE

On closing, the land within Lots 1 and 4 DP1233529 remains vested in the State of New South Wales as Crown land.

On closing, that part of the land within Lots 2,3,5,6 DP1233529 which was formerly Crown road remains vested in the State of New South Wales as Crown land.

On closing, that part of the land within Lots 2,3,5,6 DP1233529 which was formerly Council road becomes vested in the State of New South Wales as Crown land.

Council's reference: R4-3 (985) DJM:NJL (3300)

NOTIFICATION OF CLOSING OF A ROAD

In pursuance of the provisions of the *Roads Act 1993*, the road hereunder described is closed and the lands comprised therein cease to be public road and the rights of passage and access that previously existed in relation to the road is extinguished. Upon closing, title to the land, comprising the former public road, vests in the body specified in the Schedule hereunder.

The Hon Paul Toole, MP
Minister for Lands and Forestry

DESCRIPTION

*Parish - Brunswick; County - Rous
Land District - Murwillumbah; LGA - Byron*

Road Closed: Lot 1 DP 1236267

File No: 08/6294

SCHEDULE

On closing, the land within Lot 1 DP1236267 becomes vested in the State of New South Wales as Crown Land.

Council's reference: 08/6294

NOTIFICATION OF CLOSING OF A ROAD

In pursuance of the provisions of the *Roads Act 1993*, the road hereunder described is closed and the lands comprised therein cease to be public road and the rights of passage and access that previously existed in relation to the road is extinguished. Upon closing, title to the land, comprising the former public road, vests in the body specified in the Schedule hereunder.

The Hon Paul Toole, MP
Minister for Lands and Forestry

DESCRIPTION

Parish - Brunswick; County - Rous
Land District - Murwillumbah; LGA - Byron

Road Closed: Lots 21-22 DP 1234907

File No: 17/06141

SCHEDULE

On closing, the land within Lot 21 DP 1234907 remains vested in the State of New South Wales as Crown land.

On closing, the land within Lot 22 DP 1234907 that was formerly Council road becomes vested in the State of New South Wales as Crown Land.

Council's reference: #E2017/32072

APPOINTMENT OF TRUST BOARD MEMBERS

Pursuant to section 93 of the *Crown Lands Act 1989*, the persons whose names are specified in Column 1 of the Schedule hereunder are appointed, for the terms of office specified in that Column, as members of the trust board for the reserve trust specified opposite thereto in Column 2, which has been established and appointed as trustee of the reserve referred to opposite thereto in Column 3 of the Schedule.

The Hon Paul Toole, MP
Minister for Lands and Forestry

Schedule

Column 1	Column 2	Column 3
Samantha May Darragh (new member) Daniel McGregor Jordan (re-appointment) Maree Ann Jordan (re-appointment) For a term commencing 01 December 2017 and expiring 30 November 2022.	Ellangowan Public Hall Reserve Trust	Reserve No. 56025 Public Purpose: public hall Notified: 16 March 1923 File Reference: GF80R311-002

NOTICE OF PURPOSE OTHER THAN THE DECLARED PURPOSE PURSUANT TO SECTION 34A(2)(b) OF THE CROWN LANDS ACT 1989

Pursuant to section 34A(2)(b) of the *Crown Lands Act 1989*, the Crown reserve(s) specified in Column 2 of the Schedule is to be used or occupied under a relevant interest granted for the purpose(s) specified in Column 1 of the Schedule where such use or occupation is other than the declared purpose of the reserve

The Hon Paul Toole, MP
Minister for Lands and Forestry

Schedule

Column 1	Column 2
rock armouring access to water	Reserve No. 1011748 Public Purpose: access and public requirements, rural services, tourism purposes and environmental and heritage conservation Notified: 18 August 2006 File Reference: GF06H245

Notes: Existing reservations under the Crown Lands Act are not revoked.


ROADS ACT 1993


ORDER


Transfer of a Crown Road to a Council

IN pursuance of the provisions of Section 151, *Roads Act 1993*, the Crown roads specified in Column 1 will be transferred to the Roads Authority specified in Column 2, hereunder, as from the date of publication of this notice and as from that date, the roads specified in Column 1 cease to be Crown roads.

The Hon Paul Toole, MP
Minister for Lands and Forestry

Column 1	Column 2
 <p>That part of Clarence Street, Denison Street and intersection identified by red colour Parish Alice County Drake at Alice</p>	Clarence Valley Council

Column 1	Column 2
 <p>Crown public road within Lot 1 DP 878703 identified by red colour Parish Allans Water County Fitzroy at Hernani</p>	Clarence Valley Council

Column 1	Column 2
Crown public road on north, east, north-west and west boundary Lot 7303 DP 1131311 Parish Allans Water County Fitzroy at Hernani	Clarence Valley Council
Column 1	Column 2
Crown public road separating Lot 67 DP 752807 from Lot 69 DP 752807 Parish Allans Water County Fitzroy at Hernani	Clarence Valley Council
Column 1	Column 2
Crown public road separating Lot 721 DP718992 from Lot 42 DP 752807 and Lot 35 DP 752833 from Lot 4 DP 752833 Parish Allans Water County Fitzroy at Hernani	Clarence Valley Council
Column 1	Column 2
Crown public road west Lot 31 DP 633751 Parish Ashby County Clarence at Ashby Heights	Clarence Valley Council
Column 1	Column 2
Crown public road being that part within Patemans Road comprising intersection of Patemans Road and Crown public road west Lot 1 DP 1198352 Parish Ashby County Clarence at Ashby	Clarence Valley Council
Column 1	Column 2
Crown public road separating Lot 105 DP 751356 and Lot 110 DP 751356 from Lot 2 DP 569770 being part Macauley Street Parish Ashby County Clarence	Clarence Valley Council
Column 1	Column 2
Crown public road adjoining Lot 2031 DP 803670 as shown by red colour being a continuation of Binnum Place Parish Bagawa County Clarence at Glenreagh	Clarence Valley Council
	

Crown lands reference: 16/04260 – W567942

Council reference: minutes 14.087/15

GRIFFITH OFFICE**ROADS ACT 1993****ORDER****TRANSFER OF A CROWN ROAD TO A COUNCIL**

In pursuance of the provisions of section 151, *Roads Act 1993*, the Crown roads specified in Schedule 1 are hereby transferred to the Roads Authority specified in Schedule 2 hereunder, as from the date of publication of this notice and as from the date, the road specified in schedule 1, ceases to be Crown road.

The Hon Paul Toole, MP
Minister for Lands and Forestry

Schedule 1

Parish - Paramellowa; County - Courallie

Shire - Moree Plains Shire Council

Night soil lane; between Cowper Street and Southey Street, limited to the block between Lytton Street and Milton Street

Norwood Lane; between The Springs Road and Racecourse Road

Width to be transferred: The whole width

Schedule 2

Roads Authority: Carrathool Shire Council

Council's Reference: BCS.R.A.RCA (0331) and R:A:RCA (0377)

DoI Reference: 17/10681

ORDER – AUTHORISATION OF ADDITIONAL PURPOSE UNDER S121A

Pursuant to section 121A of the *Crown Lands Act 1989*, I authorise by this Order, the purpose specified in Column 1 to be an additional purpose to the declared purpose of the reserves specified opposite thereto in Column 2 of the Schedule.

The Hon Paul Toole, MP
Minister for Lands and Forestry

Schedule

Column 1	Column 2
access	Reserve No. 81439 Public Purpose: public park, public recreation Notified: 27 February 1959 File Reference: GH90R1

Schedule

Column 1	Column 2
access	Reserve No. 88209 Public Purpose: charitable organisations Notified: 28 May 1971 File Reference: GH90R1

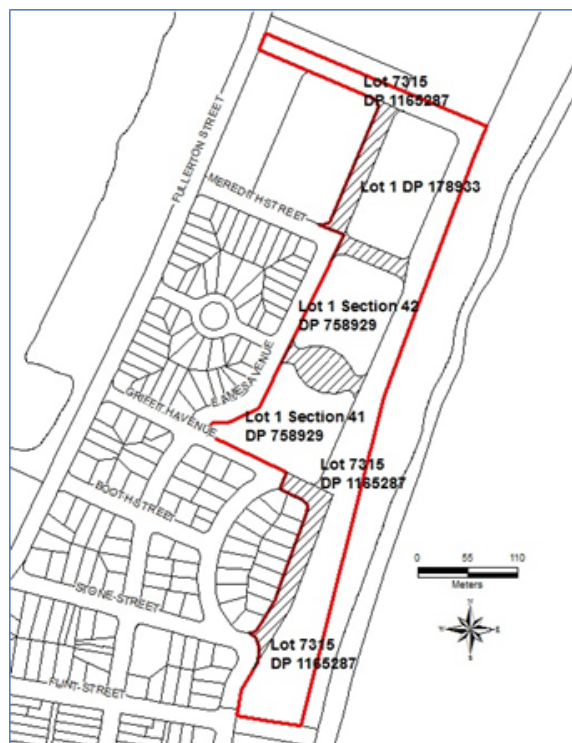
MAITLAND OFFICE**ADDITION TO RESERVED CROWN LAND**

Pursuant to Section 88 of the *Crown Lands Act 1989*, the Crown land specified in Column 1 of the Schedule hereunder is added to the reserved land specified opposite thereto in Column 2 of the Schedule.

The Hon Paul Toole, M.P.
Minister for Lands and Forestry

SCHEDULE

COLUMN 1	COLUMN 2
<p>Land District: Newcastle Local Government Area: Newcastle City Council Locality: Stockton</p> <p>Parish: Stockton County: Gloucester Area: Approximately 7.4 ha File Reference: MD96R24 Notes: As shown by red edge on diagram hereunder including the closed roads denoted by hatching.</p>	<p>Reserve No. 79066 Public Purpose: public recreation, port facilities and services Notified: 9 November 1956</p> <p>Lot 43 DP 753191 Parish Stockton County Gloucester</p> <p>Lot 1 DP 914681 Parish Stockton County Gloucester</p> <p>Lot 7009 DP 1057467 Parish Stockton County Gloucester</p> <p>Lot 7020 DP 1121042 Parish Stockton County Gloucester</p> <p>Lot 7300 DP 1146198 Parish Stockton County Gloucester</p> <p>Lot 7301 DP 1146370 Parish Stockton County Gloucester</p> <p>New Area: Approximately 36.91 ha</p>



MOREE OFFICE

NOTICE OF PURPOSE OTHER THAN THE DECLARED PURPOSE PURSUANT TO SECTION 34A(2)(b) OF THE CROWN LANDS ACT 1989

Pursuant to section 34A(2)(b) of the *Crown Lands Act 1989*, the Crown reserve(s) specified in Column 2 of the Schedule is to be used or occupied under a relevant interest granted for the purpose(s) specified in Column 1 of the Schedule where such use or occupation is other than the declared purpose of the reserve

The Hon Paul Toole, MP
Minister for Lands and Forestry

Schedule

Column 1	Column 2
environmental studies	Reserve No. 190003 Public Purpose: preservation of native flora and fauna Notified: 20 June 1986 File Reference: 17/07160

NEWCASTLE OFFICE

NOTIFICATION OF CLOSING OF A ROAD

In pursuance of the provisions of the *Roads Act 1993*, the road hereunder described is closed and the lands comprised therein cease to be public road and the rights of passage and access that previously existed in relation to the road is extinguished. Upon closing, title to the land, comprising the former public road, vests in the body specified in the Schedule hereunder.

The Hon Paul Toole, MP
Minister for Lands and Forestry

DESCRIPTION

*Parish - Jiggi; County - Rous
Land District - Lismore; LGA - Lismore*

Road Closed: Lot 1 DP 1233527

File No: 14/01056

SCHEDULE

On closing, the land within Lot 1 DP 1233527 remains vested in the State of New South Wales as Crown land.

NOTIFICATION OF CLOSING OF A ROAD

In pursuance of the provisions of the *Roads Act 1993*, the road hereunder described is closed and the lands comprised therein cease to be public road and the rights of passage and access that previously existed in relation to the road is extinguished. Upon closing, title to the land, comprising the former public road, vests in the body specified in the Schedule hereunder.

The Hon Paul Toole, MP
Minister for Lands and Forestry

DESCRIPTION

*Parishes - Three Brothers, Kempfield; Counties - Bathurst, Georgiana
Land District - Blayney; LGA - Bathurst Regional*

Road Closed: Lots 11-12 DP 1234628

File No: 16/10114

SCHEDULE

On closing, the land within Lots 11-12 DP 1234628 remains & becomes vested in the State of New South Wales as Crown land.

Council's reference: DS:DR 25.00115-02/079

NOTIFICATION OF CLOSING OF A ROAD

In pursuance of the provisions of the *Roads Act 1993*, the road hereunder described is closed and the lands comprised therein cease to be public road and the rights of passage and access that previously existed in relation to the road is extinguished. Upon closing, title to the land, comprising the former public road, vests in the body specified in the Schedule hereunder.

The Hon Paul Toole, MP
Minister for Lands and Forestry

DESCRIPTION

*Parishes - Three Brothers, Carrawa; Counties - Bathurst, Georgiana
Land District - Bathurst; LGA - Bathurst Regional*

Road Closed: Lot 10 DP 1234632

File No: 16/10113

SCHEDULE

On closing, the land within Lot 10 DP 1234632 remains vested in the State of New South Wales as Crown land.

NOTIFICATION OF CLOSING OF A ROAD

In pursuance of the provisions of the *Roads Act 1993*, the road hereunder described is closed and the lands comprised therein cease to be public road and the rights of passage and access that previously existed in relation to the road is extinguished. Upon closing, title to the land, comprising the former public road, vests in the body specified in the Schedule hereunder.

The Hon Paul Toole, MP
Minister for Lands and Forestry

DESCRIPTION

*Parish - Bracebridge; County - Bathurst
Land District - Blayney; LGA - Cowra*

Road Closed: Lot 1 DP 1234142

File No: 17/05626

SCHEDULE

On closing, the land within Lot 1 DP 1234142 remains vested in the State of New South Wales as Crown land.

NOTIFICATION OF CLOSING OF A ROAD

In pursuance of the provisions of the *Roads Act 1993*, the road hereunder described is closed and the lands comprised therein cease to be public road and the rights of passage and access that previously existed in relation to the road is extinguished. Upon closing, title to the land, comprising the former public road, vests in the body specified in the Schedule hereunder.

The Hon Paul Toole, MP
Minister for Lands and Forestry

DESCRIPTION

*Parish - Neurea; County - Gordon
Land District - Molong; LGA - Dubbo Regional*

Road Closed: Lots 1-3 DP 1235631

File No: 17/03462

SCHEDULE

On closing, the land within Lots 1-2 DP 1235631 remains vested in the State of New South Wales as Crown land.

On closing, the land within Lot, 3 DP1235631 becomes vested in the State of New South Wales as Crown Land.

Council's reference: CL/00660

NOTIFICATION OF CLOSING OF A ROAD

In pursuance of the provisions of the *Roads Act 1993*, the road hereunder described is closed and the lands comprised therein cease to be public road and the rights of passage and access that previously existed in relation to the road is extinguished. Upon closing, title to the land, comprising the former public road, vests in the body specified in the Schedule hereunder.

The Hon Paul Toole, MP
Minister for Lands and Forestry

DESCRIPTION

Parish - Neville; County - Bathurst
Land District - Blayney; LGA - Blayney

Road Closed: Lot 1 DP 1234950

File No: 17/02365

SCHEDULE

On closing, the land within Lot 1 DP 1234950 remains vested in the State of New South Wales as Crown land.

NOTIFICATION OF CLOSING OF A ROAD

In pursuance of the provisions of the *Roads Act 1993*, the road hereunder described is closed and the lands comprised therein cease to be public road and the rights of passage and access that previously existed in relation to the road is extinguished. Upon closing, title to the land, comprising the former public road, vests in the body specified in the Schedule hereunder.

The Hon Paul Toole, MP
Minister for Lands and Forestry

DESCRIPTION

Parishes - Buchanan, Warrena; County - Leichhardt
Land District - Coonamble; LGA - Coonamble

Road Closed: Lot 1 DP 1234213

File No: 16/00728:JT

SCHEDULE

On closing, the land within Lot 1 DP 1234213 remains vested in the State of New South Wales as Crown land.

NOTIFICATION OF CLOSING OF A ROAD

In pursuance of the provisions of the *Roads Act 1993*, the road hereunder described is closed and the lands comprised therein cease to be public road and the rights of passage and access that previously existed in relation to the road is extinguished. Upon closing, title to the land, comprising the former public road, vests in the body specified in the Schedule hereunder.

The Hon Paul Toole, MP
Minister for Lands and Forestry

DESCRIPTION

Parish - Tinonee; County - Gloucester
Land District - Taree; LGA - Mid-Coast

Road Closed: Lot 2 DP 1230249

File No: 16/01455

SCHEDULE

On closing, the land within Lot 2 DP 1230249 remains vested in the State of New South Wales as Crown land.

NOTIFICATION OF CLOSING OF A ROAD

In pursuance of the provisions of the *Roads Act 1993*, the road hereunder described is closed and the lands comprised therein cease to be public road and the rights of passage and access that previously existed in relation to the road is extinguished. Upon closing, title to the land, comprising the former public road, vests in the body specified in the Schedule hereunder.

The Hon Paul Toole, MP
Minister for Lands and Forestry

DESCRIPTION

Parish – Tinonee; County – Gloucester
Land District – Taree; LGA – Mid-Coast

Road Closed: Lot 3 DP 1230249

File No: 16/01454

SCHEDULE

On closing, the land within Lot 3 DP 1230249 remains vested in the State of New South Wales as Crown land.

NOTIFICATION OF CLOSING OF A ROAD

In pursuance of the provisions of the *Roads Act 1993*, the road hereunder described is closed and the lands comprised therein cease to be public road and the rights of passage and access that previously existed in relation to the road is extinguished. Upon closing, title to the land, comprising the former public road, vests in the body specified in the Schedule hereunder.

The Hon Paul Toole, MP
Minister for Lands and Forestry

DESCRIPTION

Parish – Tinonee; County – Gloucester
Land District – Taree; LGA – Mid-Coast

Road Closed: Lot 1 DP 1230249

File No: 16/01453

SCHEDULE

On closing, the land within Lot 1 DP 1230249 remains vested in the State of New South Wales as Crown land.

NOTIFICATION OF CLOSING OF A ROAD

In pursuance of the provisions of the *Roads Act 1993*, the road hereunder described is closed and the lands comprised therein cease to be public road and the rights of passage and access that previously existed in relation to the road is extinguished. Upon closing, title to the land, comprising the former public road, vests in the body specified in the Schedule hereunder.

The Hon Paul Toole, MP
Minister for Lands and Forestry

DESCRIPTION

Parishes – Ogunbil, Walcha; County – Parry
Land District – Tamworth; LGA – Walcha

Road Closed: Lot 1 DP 1230873, Lot 3 DP 1230874

File No: 16/07273

SCHEDULE

On closing, the land within Lot 1 DP 1230873 remains vested in the State of New South Wales as Crown land.

On closing, the land within Lot 3 DP 1230874 becomes vested in the State of New South Wales as Crown Land.

Council's reference: WI/16/3414

NOTIFICATION OF CLOSING OF A ROAD

In pursuance of the provisions of the *Roads Act 1993*, the road hereunder described is closed and the lands comprised therein cease to be public road and the rights of passage and access that previously existed in relation to the road is extinguished. Upon closing, title to the land, comprising the former public road, vests in the body specified in the Schedule hereunder.

The Hon Paul Toole, MP
Minister for Lands and Forestry

DESCRIPTION

*Parishes – Narran, Elong Elong; County – Lincoln
Land District – Dubbo; LGA – Dubbo Regional*

Road Closed: Lots 1-3 DP 1236084

File No: 09/15141 RS

SCHEDULE

On closing, the land within Lots 1-3 DP 1236084 remains vested in the State of New South Wales as Crown land.

NOTIFICATION OF CLOSING OF A ROAD

In pursuance of the provisions of the *Roads Act 1993*, the road hereunder described is closed and the lands comprised therein cease to be public road and the rights of passage and access that previously existed in relation to the road is extinguished. Upon closing, title to the land, comprising the former public road, vests in the body specified in the Schedule hereunder.

The Hon Paul Toole, MP
Minister for Lands and Forestry

DESCRIPTION

*Parish – Ellis; County – Brisbane
Land District – Muswellbrook; LGA – Muswellbrook*

Road Closed: Lots 1-7 DP 1234475

File No: 16/06690:JT

SCHEDULE

On closing, the land within Lot 2 DP 1234475 remains vested in the State of New South Wales as Crown land.

On closing, the land within Lots 1, 3, 4, 5, 6 & 7 DP1234475 becomes vested in the State of New South Wales as Crown Land.

Council's reference: 570770

NOTIFICATION OF CLOSING OF A ROAD

In pursuance of the provisions of the *Roads Act 1993*, the road hereunder described is closed and the lands comprised therein cease to be public road and the rights of passage and access that previously existed in relation to the road is extinguished. Upon closing, title to the land, comprising the former public road, vests in the body specified in the Schedule hereunder.

The Hon Paul Toole, MP
Minister for Lands and Forestry

DESCRIPTION

*Parish – Jamberoo; County – Camden
Land District – Kiama; LGA – Shellharbour City*

Road Closed: Lot 1 DP 1235442

File No: 17/08322

SCHEDULE

On closing, the land within Lot 1 DP 1235442 remains vested in Shellharbour City Council as operational land for the purposes of the *Local Government Act 1993*.

Council Reference: SC0093/2017

NOTIFICATION OF CLOSING OF A ROAD

In pursuance of the provisions of the *Roads Act 1993*, the road hereunder described is closed and the lands comprised therein cease to be public road and the rights of passage and access that previously existed in relation to the road is extinguished. Upon closing, title to the land, comprising the former public road, vests in the body specified in the Schedule hereunder.

The Hon Paul Toole, MP
Minister for Lands and Forestry

DESCRIPTION

*Parish – Minore; County – Narromine
Land District – Dubbo; LGA – Dubbo Regional*

Road Closed: Lot 1 DP 1233870

File No: 09/15041

SCHEDULE

On closing, the land within Lot 1 DP 1233870 remains vested in the State of New South Wales as Crown land.

NOTIFICATION OF CLOSING OF A ROAD

In pursuance of the provisions of the *Roads Act 1993*, the road hereunder described is closed and the lands comprised therein cease to be public road and the rights of passage and access that previously existed in relation to the road is extinguished. Upon closing, title to the land, comprising the former public road, vests in the body specified in the Schedule hereunder.

The Hon Paul Toole, MP
Minister for Lands and Forestry

DESCRIPTION

*Parish – Broughton; County – Durham
Land District – Singleton; LGA – Singleton*

Road Closed: Lot 1 DP 1236488

File No: 17/02739:JT

SCHEDULE

On closing, the land within Lot 1 DP 1236488 remains vested in the State of New South Wales as Crown land.

NOTIFICATION OF CLOSING OF A ROAD

In pursuance of the provisions of the *Roads Act 1993*, the road hereunder described is closed and the lands comprised therein cease to be public road and the rights of passage and access that previously existed in relation to the road is extinguished. Upon closing, title to the land, comprising the former public road, vests in the body specified in the Schedule hereunder.

The Hon Paul Toole, MP
Minister for Lands and Forestry

DESCRIPTION

*Parish – Yowaka; County – Auckland
Land District – Bega; LGA – Bega Valley*

Road Closed: Lot 1 & 2 DP 1233331

File No: 13/12158

SCHEDULE

On closing, the land within Lot 1 & 2 DP 1233331 remains vested in the State of New South Wales as Crown land.

NOTIFICATION OF CLOSING OF A ROAD

In pursuance of the provisions of the *Roads Act 1993*, the road hereunder described is closed and the lands comprised therein cease to be public road and the rights of passage and access that previously existed in relation to the road is extinguished. Upon closing, title to the land, comprising the former public road, vests in the body specified in the Schedule hereunder.

The Hon Paul Toole, MP
Minister for Lands and Forestry

DESCRIPTION

Parish - Somers; County - Bathurst
Land District - Blayney; LGA - Blayney

Road Closed: Lot 1 DP 1235216

File No: 17/05616

SCHEDULE

On closing, the land within Lot 1 DP 1235216 remains vested in the State of New South Wales as Crown land.

NOTIFICATION OF CLOSING OF A ROAD

In pursuance of the provisions of the *Roads Act 1993*, the road hereunder described is closed and the lands comprised therein cease to be public road and the rights of passage and access that previously existed in relation to the road is extinguished. Upon closing, title to the land, comprising the former public road, vests in the body specified in the Schedule hereunder.

The Hon Paul Toole, MP
Minister for Lands and Forestry

DESCRIPTION

Parish - Warragan & Moora; County - Leichhardt
Land District - Walgett; LGA - Walgett

Road Closed: Lots 1-2 DP 1234780

File No: 17/02998

SCHEDULE

On closing, the land within Lot 1 and part Lot 2 DP 1234780 remains vested in the State of New South Wales as Crown land.

On closing, the land within part Lot 2 DP 1234780 becomes vested in the State of New South Wales as Crown Land.

Council's reference: 17/02998

NOTIFICATION OF CLOSING OF A ROAD

In pursuance of the provisions of the *Roads Act 1993*, the road hereunder described is closed and the lands comprised therein cease to be public road and the rights of passage and access that previously existed in relation to the road is extinguished. Upon closing, title to the land, comprising the former public road, vests in the body specified in the Schedule hereunder.

The Hon Paul Toole, MP
Minister for Lands and Forestry

DESCRIPTION

Parish - Baxter; County - Monteagle
Land District - Young; LGA - Hilltops

Road Closed: Lot 1 DP 1235579

File No: 10/19646

SCHEDULE

On closing, the land within Lot 1 DP 1235579 remains vested in the State of New South Wales as Crown land.

NOTIFICATION OF CLOSING OF A ROAD

In pursuance of the provisions of the *Roads Act 1993*, the road hereunder described is closed and the lands comprised therein cease to be public road and the rights of passage and access that previously existed in relation to the road is extinguished. Upon closing, title to the land, comprising the former public road, vests in the body specified in the Schedule hereunder.

The Hon Paul Toole, MP
Minister for Lands and Forestry

DESCRIPTION

Parishes - Sturt, Warungo; County - Canbelego

Land District - Nyngan; LGA - Bogan

Road Closed: Lot 1 DP 1235534

File No: 09/15447

SCHEDULE

On closing, the land within Lot 1 DP 1235534 remains vested in the State of New South Wales as Crown land.

NOTIFICATION OF CLOSING OF A ROAD

In pursuance of the provisions of the *Roads Act 1993*, the road hereunder described is closed and the lands comprised therein cease to be public road and the rights of passage and access that previously existed in relation to the road is extinguished. Upon closing, title to the land, comprising the former public road, vests in the body specified in the Schedule hereunder.

The Hon Paul Toole, MP
Minister for Lands and Forestry

DESCRIPTION

Parish - St Peter; County - Cumberland

Land District - Picton; LGA - Campbelltown

Road Closed: Lot 100 DP 1236290

File No: 17/02469

SCHEDULE

On closing, the land within Lot 100 DP 1236290 remains vested in Campbelltown City Council as operational land for the purposes of the *Local Government Act 1993*.

Council Reference: JM/AM/P400 Mantalini

NOWRA OFFICE

NOTICE OF PURPOSE OTHER THAN THE DECLARED PURPOSE PURSUANT TO SECTION 34A(2)(b) OF THE CROWN LANDS ACT 1989

Pursuant to section 34A(2)(b) of the *Crown Lands Act 1989*, the Crown reserve(s) specified in Column 2 of the Schedule is to be used or occupied under a relevant interest granted for the purpose(s) specified in Column 1 of the Schedule where such use or occupation is other than the declared purpose of the reserve

The Hon Paul Toole, MP
Minister for Lands and Forestry

Schedule

Column 1	Column 2
business purposes	Reserve No. 23053 Public Purpose: trigonometrical purposes Notified: 12 October 1895 File Reference: 17/10854
	Column 2 Reserve No. 83225 Public Purpose: public recreation Notified: 9 June 1961 File Reference: 17/10854

Schedule

Column 1	Column 2
filming event	Reserve No. 90992 Public Purpose: public recreation Notified: 16 December 1977 File Reference: 17/08923
	Column 2 Dedication No. 1001339 Public Purpose: public recreation Notified: 1 June 1997 File Reference: 17/08923
	Column 2 Reserve No. 1019008 Public Purpose: surfing recreation Notified: 5 June 2009 File Reference: 17/08923

Schedule

Column 1	Column 2
storage area commuter facility	Reserve No. 1012388 Public Purpose: regional requirements Notified: 2 June 2006 File Reference: 17/09697

Notes: Existing reservations under the Crown Lands Act are not revoked.

ORANGE OFFICE

NOTIFICATION OF CLOSING OF A ROAD

In pursuance of the provisions of the *Roads Act 1993*, the road hereunder described is closed and the lands comprised therein cease to be public road and the rights of passage and access that previously existed in relation to the road is extinguished. Upon closing, title to the land, comprising the former public road, vests in the body specified in the Schedule hereunder.

The Hon Paul Toole, MP
Minister for Lands and Forestry

DESCRIPTION

Parish - Waltham; County - Roxburgh

Land District - Bathurst; LGA - Bathurst Regional

Road Closed: Lots 1- 5 DP 1196562

File No: 11/50879

SCHEDULE

On closing, the land within Lots 1-5 DP 1196562 remains vested in Bathurst Regional Council as operational land for the purposes of the *Local Government Act 1993*.

In accordance with Section 44 of the *Roads Act 1993*, the Crown consents to the land in Lots 1-5 DP1196562 being vested in Bathurst Regional Council as operational land, to be given by the Council as compensation for other land acquired by the Council for the purpose of the Roads Act.

Council Reference: JW:AP:25.00513

**NOTICE OF PURPOSE OTHER THAN THE DECLARED PURPOSE PURSUANT TO
SECTION 34A(2)(b) OF THE CROWN LANDS ACT 1989**

Pursuant to section 34A(2)(b) of the *Crown Lands Act 1989*, the Crown reserve(s) specified in Column 2 of the Schedule is to be used or occupied under a relevant interest granted for the purpose(s) specified in Column 1 of the Schedule where such use or occupation is other than the declared purpose of the reserve

The Hon Paul Toole, MP
Minister for Lands and Forestry

Schedule

Column 1	Column 2
grazing	Reserve No. 38527 Public Purpose: access Notified: 26 November 1904 File Reference: 16/06484

SYDNEY METROPOLITAN OFFICE

ORDER - AUTHORISATION OF ADDITIONAL PURPOSE UNDER S121A

Pursuant to section 121A of the *Crown Lands Act 1989*, I authorise by this Order, the purpose specified in Column 1 to be an additional purpose to the declared purpose of the reserves specified opposite thereto in Column 2 of the Schedule.

The Hon Paul Toole, MP
Minister for Lands and Forestry

Schedule

Column 1	Column 2
community purposes	Reserve No. 77087 Public Purpose: public recreation Notified: 1 October 1954 File Reference: 17/03051

**NOTICE OF PURPOSE OTHER THAN THE DECLARED PURPOSE PURSUANT TO
SECTION 34A(2)(b) OF THE CROWN LANDS ACT 1989**

Pursuant to section 34A(2)(b) of the *Crown Lands Act 1989*, the Crown reserve(s) specified in Column 2 of the Schedule is to be used or occupied under a relevant interest granted for the purpose(s) specified in Column 1 of the Schedule where such use or occupation is other than the declared purpose of the reserve

The Hon Paul Toole, MP
Minister for Lands and Forestry

Schedule

Column 1	Column 2
stormwater retention basin	Reserve No. 752026 Public Purpose: future public requirements Notified: 29 June 2007 File Reference: 16/07938

TAREE OFFICE**NOTICE OF PURPOSE OTHER THAN THE DECLARED PURPOSE PURSUANT TO SECTION 34A(2)(b) OF THE CROWN LANDS ACT 1989**

Pursuant to section 34A(2)(b) of the *Crown Lands Act 1989*, the Crown reserve(s) specified in Column 2 of the Schedule is to be used or occupied under a relevant interest granted for the purpose(s) specified in Column 1 of the Schedule where such use or occupation is other than the declared purpose of the reserve

The Hon Paul Toole, MP
Minister for Lands and Forestry

Schedule

Column 1	Column 2
environmental protection	Reserve No. 1012108 Public Purpose: access and public requirements, tourism purposes and environmental and heritage conservation Notified: 11 August 2006 File Reference: 17/07242

Notes: Existing reservations under the Crown Lands Act are not revoked.

Other Government Notices

ABORIGINAL LAND RIGHTS ACT 1983

NOTICE

I, the Honourable Sarah Mitchell MLC, Minister for Aboriginal Affairs, do by this notice, pursuant to section 114(1)(c) of the *Aboriginal Land Rights Act 1983* (the Act), approve the New South Wales Aboriginal Land Council 'Policy on the Approval of Local Aboriginal Land Council Community Benefits Schemes' pursuant to Part 5 Division 1A Section 52A of the *Aboriginal Land Rights Act 1983*. This Policy will take effect, pursuant to section 114(2) of the Act, upon publication of this notice in the New South Wales Government Gazette.

SIGNED AND SEALED THIS 8th DAY OF NOVEMBER 2017

The Hon. Sarah Mitchell MLC
MINISTER FOR ABORIGINAL AFFAIRS

GOD SAVE THE QUEEN

ASSOCIATIONS INCORPORATION ACT 2009

Cancellation of incorporation pursuant to section 74

TAKE NOTICE that the incorporation of the following associations is cancelled by this notice pursuant to section 74 of the *Associations Incorporation Act 2009*.

THE NOMADS INCORPORATED	INC9880816
OAKDALE AND DISTRICTS GARDEN CLUB INCORPORATED	INC9888431
ORIGINAL MUSIC NETWORK INCORPORATED	INC9897736
PENRITH VALLEY CONCERT BAND INCORPORATED	Y2265035
PLOUGHMANS LANE ACTION GROUP INCORPORATED	INC9887065
WALBUNDRIE JUNIOR CRICKET CLUB INCORPORATED	INC1301477
YASS MEALS ON WHEELS INCORPORATED	Y2747306

Cancellation is effective as at the date of gazettal.

Dated this 15 November 2017.

Jodie Matheson
Delegate of the Commissioner
NSW Fair Trading

ASSOCIATIONS INCORPORATION ACT 2009

Cancellation of Registration pursuant to Section 76

TAKE NOTICE that the registration of the following associations is cancelled by this notice pursuant to section 76 of the *Associations Incorporation Act 2009*.

1 BY 1 INCORPORATED	INC9894244
AANGIK THEATRE SYDNEY INCORPORATED	INC9894343
AFRICAN HOPE DIVERSITY INCORPORATED	INC9894403
AFTERLEE HALL COMMITTEE INCORPORATED	INC9889929
ALF ATKINSON MEMORIAL ASSOCIATION INCORPORATED	INC9894477
ALSALAM AUSTRALIAN IRAQI CULTURAL FORUM INC	INC9894270
APEX CLUB OF NEWCASTLE INCORPORATED	INC9894300
ASPEN ROAD CRICKET MATCH INCORPORATED	INC9894317
ASSEMBLY OF GOD CHURCH OF SAMOA IN ST. ANDREWS INCORPORATED	INC9894259
AUS CIVIC GUARDIANS INCORPORATED	INC9894472
AUSSIE UTE CLUB INCORPORATED	INC9886703

AUSTRALIA PHILIPPINES NETWORK INCORPORATED	INC9894510
AUSTRALIAN CHINESE ART ASSOCIATION INCORPORATED	INC9894320
AUSTRALIAN INDEPENDENT ARTISTS DEVELOPMENT ORGANISATION INCORPORATED	INC9894431
AUSTRALIAN SAMOAN WOMEN GROUP INCORPORATED	INC9894423
AUSTRALIAN VIETNAMESE GOLF ASSOCIATION INCORPORATED	INC9894243
AUSTRALIANS FOR A SUSTAINABLE BARANGAROO INCORPORATED	INC9894260
BAMYAN INCORPORATED	INC9894302
BANDITS CREW ASSOCIATION INCORPORATED	INC9894471
BANGLADESHI AUSTRALIAN COMPUTING PROFESSIONALS ASSOCIATION INC	INC9894536
BEGA TATHRA CYCLEWAY INCORPORATED	INC9894531
BLUE HAVEN OZTAG INCORPORATED	INC9888367
BUSINESS EDUCATION COMMUNITY ALLIANCE INCORPORATED	INC9894316
CHUNGHWA YOUTH ART GROUP INC	INC9894432
CHURCH OF HOPE INCORPORATED	INC9894346
CHURCH OF THE LIVING GOD AUSTRALIA INCORPORATED	INC9894457
COASTAL THEATRE COMPANY INCORPORATED	INC9894476
COO-EEEE PROPERTY RIGHTS INCORPORATED	INC9894516
CUSHAID AND CUSHCARE INCORPORATED	INC9894422
EDEN FREE RETIREMENT VILLAGE INCORPORATED	INC9894301
ETHNIC MEDIA ASSOCIATION OF AUSTRALIA INCORPORATED	INC9894433
FRIENDS FOR HEATING MULLUM POOL INCORPORATED	INC9894258
FRIENDS OF LITHGOW LIBRARY LEARNING CENTRE INCORPORATED	INC9894401
GENERATIONS CHORUS NSW INC	INC9894430
GIBRALTAR II KATYN II INCORPORATED	INC9894408
GREATER LITHGOW RATEPAYERS ASSOCIATION INCORPORATED	INC9894239
GRIFFITH HINDU SEVA SANGHA INCORPORATED	INC9894435
HINDU SOCIETY OF NEW SOUTH WALES AUSTRALIA INCORPORATED	INC9894544
HOPE ALLIANCE INCORPORATED	INC9894282
HOPE CENTRE ORANGE INCORPORATED	INC1200123
I HEART STUDENTS INCORPORATED	INC9894279
ILLAWARRA VENDORS ASSOCIATION INCORPORATED	INC9894494
INSPIA FOR LIFE NSW INCORPORATED	INC9894513
JAI MATA DI RELIGIOUS & CULTURAL ASSOCIATION INCORPORATED	INC9894370
KMC YOUTH SERVICES INCORPORATED	INC9894441
KOREAN SWIMMING FEDERATION OF AUSTRALIA INCORPORATED	INC9894335
KRISTEN HANTZIS INCORPORATED	INC9894248
LAKE CARGELLIGO DRAGONFLIES INCORPORATED	INC9894285
LISAROW ABORIGINAL HOMESTEAD INCORPORATED	INC9894326
LIVERPOOL TITANS JUNIOR RUGBY LEAGUE CLUB INCORPORATED	INC9894331
LOCKHART BETTER BUSINESS GROUP INCORPORATED	INC9894493
MESSENGER OF PEACE - SAVALI O LE ALII O LE FILEMU INCORPORATED	INC9894409

MULLION CREEK & DISTRICT SKATE/BMX COMMITTEE INCORPORATED	INC9894467
MULTICULTURAL ARTS NEW SOUTH WALES INCORPORATED	INC9894482
MULTI-DENOMINATIONAL CHRISTIAN ASSOCIATION INCORPORATED	INC9894439
NATIONAL AUS-FIL SPORTS ASSOCIATION INTERNATIONAL INCORPORATED	INC9894319
NEW MEDIA BROADCASTING INCORPORATED	INC9894514
NGALAN - WARRGAMBI ASSOCIATION INCORPORATED	INC9894257
NIMBIN FASHION AUSTRALIA INCORPORATED	INC9894262
NORML AUSTRALIA INCORPORATED	INC9894466
NSW YOUTH ASSOCIATION INCORPORATED	INC9894437
OCEANIA CHINESE GOLF ASSOCIATION INC	INC9894390
OUR PLACE ON EARTH INCORPORATED	INC9894456
PARK BEACH COMMUNITY GROUP INCORPORATED	INC9894398
PROJECT GRACE INCORPORATED	INC9894306
RBXICC INCORPORATED	INC9894474
REGIONAL SPHERE INCORPORATED	INC9894357
RIFFS AND RANTS COMMUNITY ARTS PROJECT INCORPORATED	INC9894379
SAENG MYUNG SAEM CHURCH INCORPORATED	INC9894277
SAVE A SHEPHERD INCORPORATED	INC9894388
SOUTH COAST ALL STARS HANDBALL ASSOCIATION INCORPORATED	INC9894530
SPRING FARM NETBALL CLUB INCORPORATED	INC9894336
ST THERESE MULTI CULTURAL COMMUNITY INCORPORATED	INC9893052
SYDNEY INDEPENDENT MUSICAL SOCIETY INCORPORATED	INC9894307
SYDNEY INTERNATIONAL EXHIBITION OF PHOTOGRAPHY INC	INC9894425
SYDNEY MAGIC FUTSAL CLUB INCORPORATED	INC9894356
SYDNEY MAGIC INCORPORATED	INC9894355
SYDNEY STARS FOOTBALL CLUB INCORPORATED	INC9894286
SYDNEY STARS SOMALI FOOTBALL CLUB INCORPORATED	INC9894378
TAPITALLEE LEARNING CENTRE INCORPORATED	INC9894415
TERRIGAL BUSINESS IMPROVEMENT DISTRICT ASSOCIATION INCORPORATED	INC9894485
TERRIGAL BUSINESS INVESTMENT DISTRICT ASSOCIATION INCORPORATED	INC9894414
THE ASSEMBLY HONORING THE DEAD INC	INC9894328
THE AUSTRALIAN SERBIAN ARTS ALLIANCE INCORPORATED	INC9894329
THE POTTERS HOUSE CHRISTIAN CHURCH AUBURN INCORPORATED	INC9894538
THE UNITED SAMOAN PENTECOSTAL CHURCH OF FT. ORD INCORPORATED	INC9894309
URANA HEALTHY LIFESTYLE COMMITTEE INCORPORATED	INC9894315
VIETNAMESE ARTISTS ASSOCIATION IN AUSTRALIA INCORPORATED	INC9894340
WARDA INTERNATIONAL INCORPORATED	INC9894509

Cancellation is effective as at the date of gazettal.

Dated this 15th day of November 2017.

Christine Gowland
 Delegate of the Commissioner
 NSW Fair Trading

ASSOCIATIONS INCORPORATION ACT 2009

Cancellation of registration pursuant to section 80

TAKE NOTICE that AUSTRALIAN CHINESE & DESCENDANTS MUTUAL ASSOCIATION INC (Y1697101) became registered under the *Corporations Act 2001* as AUSTRALIAN CHINESE & DESCENDANTS MUTUAL ASSOCIATION LTD (ACN 620 042 864), a company limited by guarantee, on 22 August 2017, and accordingly its registration under the *Associations Incorporation Act 2009* is cancelled as of that date.

Jodie Matheson
Delegate of the Commissioner,
NSW Fair Trading

15 November 2017

ASSOCIATIONS INCORPORATION ACT 2009

Cancellation of registration pursuant to section 80

TAKE NOTICE that HARM REDUCTION AUSTRALIA INCORPORATED (INC1401352) became registered under the *Corporations Act 2001* as HARM REDUCTION AUSTRALIA LIMITED (ACN 622 383 859), a company limited by guarantee, on 20 October 2017, and accordingly its registration under the *Associations Incorporation Act 2009* is cancelled as of that date.

Jodie Matheson
Delegate of the Commissioner,
NSW Fair Trading

15 November 2017

CO-OPERATIVES NATIONAL LAW (NSW)

Notice is hereby given that the Co-operative listed below will be deregistered when three months have passed after 25 August 2017, being the date of lodgement of the final form by the Liquidator under section 509 the *Corporations Act 2001*, as applied by section 453 of the *Co-operatives National Law (NSW)*, on 27 November 2017.

CO-OPERATIVE DETAILS

Co-operative: South Sydney Community Aid Co-operative Ltd.

Co-operative Number: NSWC00602

Dated this 15th day of November 2017 at Bathurst

C Gowland
Delegate of the Registrar
Director, Registry Services

LOCAL COURT RULES 2009

APPOINTMENT

In pursuance of Part 8 Rule 8.2A of the *Local Court Rules 2009* I appoint the following vacation period: Fixed vacation for 2017/2018 shall commence on 23 December 2017 and conclude on 7 January 2018.

Judge Henson
Chief Magistrate

PARENTS AND CITIZENS ASSOCIATIONS INCORPORATION ACT 1976

Section 13 (4)

NOTICE OF INCORPORATION OF PARENTS AND CITIZENS ASSOCIATIONS

The following associations are hereby incorporated under the *Parents and Citizens Associations Incorporation Act 1976*.

1. Riverside Girls High School
-

2. Georges River College Penshurst Girls Campus

General Counsel
Department of Education

PARTNERSHIP ACT 1892

SECTION 73A

CANCELLATION OF INCORPORATION PURSUANT TO
SCHEDULE 1 OF THE PARTNERSHIP ACT 1892

Notice is hereby given that the following Incorporated Limited Partnership has voluntarily wound up pursuant to Schedule 1 Clause (2) and its incorporation is cancelled by this notice pursuant to Schedule 1 Clause (9) of the *Partnership Act 1892*.

INTERVALLEY PARTNERSHP, I.L.P.

INCORPORATED LIMITED PARTNERSHIP ILP1700034

Cancellation is effective as at the date of gazettal.

Dated this 13 November 2017

Christine Gowland
Delegate of the Commissioner
NSW Fair Trading
Department of Finance, Services & Innovation

PARTNERSHIP ACT 1892

SECTION 73A

CANCELLATION OF INCORPORATION PURSUANT TO
SCHEDULE 1 OF THE PARTNERSHIP ACT 1892

Notice is hereby given that the following Incorporated Limited Partnership has voluntarily wound up pursuant to Schedule 1 Clause (2) and its incorporation is cancelled by this notice pursuant to Schedule 1 Clause (9) of the *Partnership Act 1892*.

INTERVALLEY ES1, I.L.P.

INCORPORATED LIMITED PARTNERSHIP ILP1700035

Cancellation is effective as at the date of gazettal.

Dated this 13 November 2017

Christine Gowland
Delegate of the Commissioner
NSW Fair Trading
Department of Finance, Services & Innovation

POINT TO POINT TRANSPORT (TAXIS AND HIRE VEHICLES) ACT 2016

Notice under section 50 (2)

Categories of Taxi Licences

I, Timothy Reardon, Secretary of the Department of Transport, on behalf of Transport for NSW, pursuant to section 50 (2) of the *Point to Point Transport (Taxis and Hire Vehicles) Act 2016*, by this notice determine that there shall be the following categories of taxi licences:

- Metropolitan taxi licence
- Non-Metropolitan taxi licence
- Wheelchair Accessible taxi licence

Short Term Licence

The Point to Point Transport Commissioner may issue a category of licence called a 'short term taxi licence'. Such a licence may only be issued if an application had been made to Roads and Maritime Services but was not finally determined before 1 November 2017. In accordance with clause 5(2) of Schedule 2 of the *Point to Point Transport*

(Taxis and Hire Vehicles) Act 2016 such an application shall be determined by the Point to Point Transport Commissioner under the *Passenger Transport Act 1990* as if that Act continued to be in force.

Interpretation

Terms used, other than those defined hereunder, have the same meaning as they do in the *Point to Point Transport (Taxis and Hire Vehicles) Act 2016*.

‘Metropolitan taxi licence’ means a licence to operate a taxi in the area of the ‘Metropolitan transport district’ as defined in section 108 (1) of the *Transport Administration Act 1988*.

‘Non-Metropolitan taxi licence’ means a taxi licence other than a Metropolitan taxi licence.

‘Wheelchair Accessible taxi’ means a taxi that has wheelchair access as defined in clause 3 (1) of the *Point to Point Transport (Taxis and Hire Vehicles) Regulation 2017*.

Dated, this 9th day of November 2017.

TIMOTHY REARDON
Secretary

POINT TO POINT TRANSPORT (TAXIS AND HIRE VEHICLES) ACT 2016

Notice under section 63 (4)

Licence Fee for a Wheelchair Accessible Taxi Licence

I, Timothy Reardon, Secretary of the Department of Transport, on behalf of Transport for NSW, pursuant to section 63 (4) of the *Point to Point Transport (Taxis and Hire Vehicles) Act 2016*, by this notice determine that the licence fee for a wheelchair accessible taxi is \$0.

Dated, this 9th day of November 2017.

TIMOTHY REARDON
Secretary

POINT TO POINT TRANSPORT (TAXIS AND HIRE VEHICLES) REGULATION 2017

NOTICE

By the authority vested in me under clause 92(1) of the *Point to Point Transport (Taxis and Hire Vehicles) Regulation 2017*, I hereby exempt the following persons from section 27 of the *Point to Point Transport (Taxis and Hire Vehicles) Act 2016* (the Act):

- 1) The Junee Shire Council (the Council) as established under section 220(1) of the *Local Government Act 1993* is exempted from the requirement to be authorised as a booking service provider under section 27(1) of the Act.
- 2) A provider of a passenger service who obtains bookings from the Council is exempt from the requirement under section 27(3) of the Act to ensure that the Council is authorised to provide that service under the Act.
- 3) Any driver who drives a motor vehicle used to provide a passenger service to the Council is exempt from the requirement under section 27(4) to not take bookings from the Council because the Council is not authorised under the Act.

This exemption will remain in force until the Council is authorised as a booking service provider under the Act or is sooner revoked.

Barbara Wise,
Point to Point Transport Commissioner

POINT TO POINT TRANSPORT (TAXIS AND HIRE VEHICLES) REGULATION 2017

NOTICE

By the authority vested in me under clause 92(1) of the *Point to Point Transport (Taxis and Hire Vehicles) Regulation 2017*, I hereby exempt the following persons from section 27 of the *Point to Point Transport (Taxis and Hire Vehicles) Act 2016* (the Act):

- 1) The Snowy Monaro Regional Council (the Council) as established under section 220(1) of the *Local Government Act 1993* is exempted from the requirement to be authorised as a booking service provider under section 27(1) of the Act.
- 2) A provider of a passenger service who obtains bookings from the Council is exempt from the requirement under section 27(3) of the Act to ensure that the Council is authorised to provide that service under the Act.
- 3) Any driver who drives a motor vehicle used to provide a passenger service to the Council is exempt from the requirement under section 27(4) to not take bookings from the Council because the Council is not authorised under the Act.

This exemption will remain in force until the Council is authorised as a booking service provider under the Act or is sooner revoked.

Barbara Wise,
Point to Point Transport Commissioner

District Court Criminal Practice Note 12

READINESS HEARINGS

COMMENCEMENT

1. This Practice Note revises the version published on 2 May 2017.

APPLICATION

2. This Practice Note applies to proceedings on indictment with an estimated duration of *two or more weeks*. It will take effect from 2 March 2018, so that trials with estimates of two or more weeks listed to commence from 16 April 2018 will be listed for readiness hearing.

DEFINITIONS

3. In this Practice Note:

“accused person” includes an Australian legal practitioner representing an accused person

“court” means the District Court

“Judge” has the same meaning as in the *District Court Act 1973*

“pre-trial conference” means a conference held under s 140 of the *Criminal Procedure Act 1986*

“pre-trial hearing” means a hearing held under s 139 of the *Criminal Procedure Act 1986*

“prosecutor” has the same meaning as in the *Criminal Procedure Act 1986*

“readiness hearing” means a hearing to ascertain the readiness of the trial to proceed on the allocated trial date

INTRODUCTION

4. The purpose of this Practice Note is to reduce delays in proceedings on indictment with an estimated duration of *two or more weeks* by enabling the court to order the prosecutor and the accused person to attend one or more readiness hearings.

5. This Practice Note responds to the provisions of the *Criminal Procedure Act 1986*, Part 3, Division 3 ('Case management provisions and other provisions to reduce delays in proceedings').

PROCESS

6. At the first mention of proceedings in the court or at any other time, the court may order the prosecutor and the accused person to attend one or more readiness hearings before the court.
7. The prosecutor must file and serve the Crown Case Statement at least five days prior to the readiness hearing.
8. During the readiness hearing, the court may make any such orders, determinations or findings, or give such directions or rulings, as it thinks appropriate to identify the issues in contention and for the efficient management and conduct of the trial.
9. Case management measures available to the court during the readiness hearing include the ordering of pre-trial hearings, pre-trial conferences and further pre-trial disclosure. The court has discretion in determining which (if any) measures are suitable in the proceedings concerned.
10. The following persons must be present during the readiness hearing:
 - a. the prosecutor,
 - b. the Australian legal practitioner representing the accused person, and
 - c. the accused person, if not represented by an Australian legal practitioner and not in custody.
11. The accused person is not required and is not expected to be present at the readiness hearing provided he or she is represented by an Australian legal practitioner.
12. The readiness hearing will be vacated and the matter listed for directions in the arraignment list where the accused person is not represented by an Australian legal practitioner and is in custody.
13. The prosecutor and the accused person's legal representatives are to be present at the readiness hearing with full knowledge of the state of the proceedings.

14. Readiness hearings will normally be fixed at least six weeks prior to the date set for trial and held in courtroom 21A, Level 21, John Maddison Tower, 86 Goulburn Street, Sydney, NSW 2000.

The Hon Justice D M Price AM

Chief Judge of the District Court

13 November 2017

COUNCIL NOTICES

BEGA VALLEY SHIRE COUNCIL

ROADS ACT 1993

Naming of Roads

Notice is hereby given that Bega Valley Shire Council, pursuant to section 162 of the *Roads Act 1993*, has officially named the road as shown hereunder:

Road Name	Locality
Tarlinton Street	Cobargo
Description	
Tarlinton Street is located off the Princes Highway in Cobargo.	

LEANNE BARNES, General Manager, Bega Valley Shire Council, PO Box 492, Bega NSW 2550.

[9397]

GOULBURN MULWAREE COUNCIL

ROADS ACT 1993

Naming of Roads

Notice is hereby given that Goulburn Mulwaree Council, pursuant to section 162 of the *Roads Act 1993*, has officially named the road(s) as shown hereunder:

Name	Locality
VOYAGER STREET	Goulburn
Description	
New Road in Marys Mount Road, Goulburn Lot 10 DP 655608 and Lots 1 & 2 in DP 1188682	

Name	Locality
VENDETTA STREET	Goulburn
Description	
New Road in Marys Mount Road, Goulburn Lot 10 DP 655608 and Lots 1 & 2 in DP 1188682	

Name	Locality
SUCCESS AVENUE	Goulburn
Description	
New Road in Marys Mount Road, Goulburn Lot 10 DP 655608 and Lots 1 & 2 in DP 1188682	

Name	Locality
QUIBERON WAY	Goulburn
Description	
New Road in Marys Mount Road, Goulburn Lot 10 DP 655608 and Lots 1 & 2 in DP 1188682	

Name	Locality
QUADRANT PLACE	Goulburn
Description	
New Road in Marys Mount Road, Goulburn Lot 10 DP 655608 and Lots 1 & 2 in DP 1188682	

Name	Locality
DUCHESS PLACE	Goulburn
Description	
New Road in Marys Mount Road, Goulburn Lot 10 DP 655608 and Lots 1 & 2 in DP 1188682	

KEN WHEELDON, Manager Land & Property Services, Goulburn Mulwaree Council, 184-194 Bourke Street, GOULBURN NSW 2580

GNB Ref: 0212

[9398]

MAITLAND CITY COUNCIL

ROADS ACT 1993

Section 10

Dedication of Land as Public Road

Notice is hereby given that in accordance with section 10 of the *Roads Act 1993*, the land described in the Schedule below is dedicated as a Public Road.

David Evans, General Manager, Maitland City Council PO BOX 220, Maitland NSW 2320.

Schedule

Lots 12 and 14 DP1233719, Parish of Gosforth, County of Northumberland being land situated on Wollombi Road Bishops Bridge.

[9399]

SHOALHAVEN CITY COUNCIL

ROADS ACT 1993

Naming of Roads

Notice is hereby given that Shoalhaven City Council, pursuant to section 162 of the *Roads Act 1993*, has officially named the road(s) as shown hereunder:

Name	Locality
EVERGREEN PLACE	South Nowra
Description	
New road created in the subdivision of Lot 3 DP 708477, off Old Southern Road in a westerly direction and ending in a Cul-de-sac.	

RUSS PIGG, General Manager, Shoalhaven City Council, PO Box 42, NOWRA NSW 2541

GNB Ref: 0213

[9400]

SINGLETON SHIRE COUNCIL

ROADS ACT 1993

Naming of Roads

Notice is hereby given that Singleton Shire Council, pursuant to section 162 of the *Roads Act 1993*, has officially named the road(s) as shown hereunder:

Name	Locality
DOUGLAS PLACE	Hunternview
Description	
1.6km from the origin of Casey Drive in a NE Direction. Starting at Casey Drive and ending in a cul-de-sac	

HELLEN CROSS, GIS Officer, Singleton Shire Council, 12-14 Queen Street, SINGLETON NSW 2330

GNB Ref: 0210

[9401]

WENTWORTH SHIRE COUNCIL

ROADS ACT 1993

Naming of Roads

Notice is hereby given that Wentworth Shire Council, pursuant to section 162 of the *Roads Act 1993*, has officially named the road(s) as shown hereunder:

Name	Locality
FERDI WAY	Gol Gol
Description	
Starting Point 142.223602 -34.180435 Finishing Point 142.223178 -34.181524 Roads runs South/South-West Length 135 metres	

SIMON RULE, Director Finance and Policy, Wentworth Shire Council, 26-28 Adelaide Street, WENTWORTH NSW 2648

GNB Ref: 0211

[9402]