

Government Gazette

of the State of
New South Wales
Number 16
Friday, 3 February 2017

The *New South Wales Government Gazette* is the permanent public record of official notices issued by the New South Wales Government. It also contains local council and other notices and private advertisements.

The Gazette is compiled by the Parliamentary Counsel's Office and published on the NSW legislation website (www.legislation.nsw.gov.au) under the authority of the NSW Government. The website contains a permanent archive of past Gazettes.

To submit a notice for gazettal – see Gazette Information.

GOVERNMENT NOTICES

Planning and Environment Notices

HERITAGE ACT 1977

ERRATUM

Camp Wonawong Aboriginal Place

The notice published in Government Gazette no. 197 of 19th December 2003 contained an incorrect map showing the boundary of Camp Wonawong Aboriginal Place. Under Section 43(2) of the *Interpretation Act 1987*, I, the Minister for the Environment, hereby correct the boundary as per the map below.

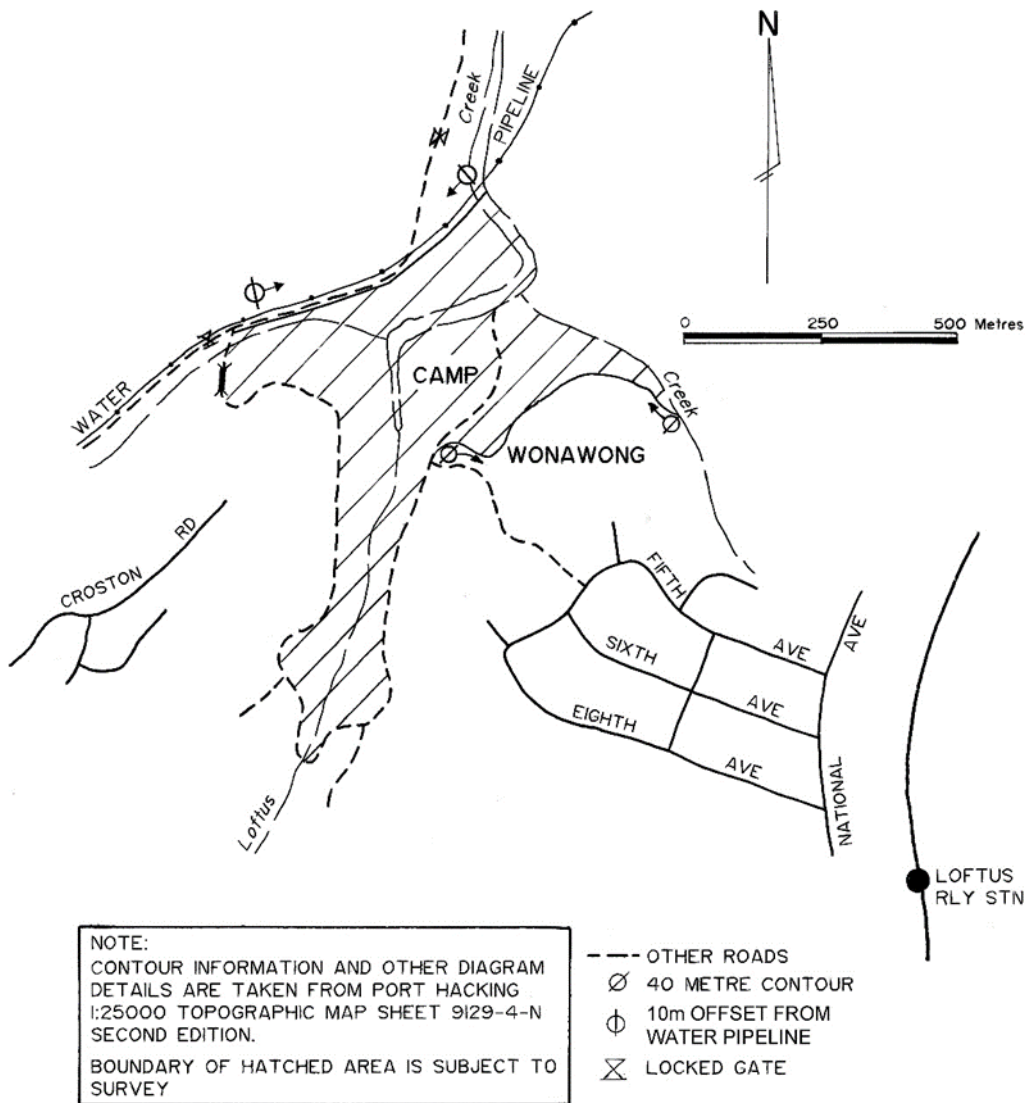
Mark Speakman
Minister for the Environment

Signed at Sydney this day 23rd of January 2017

Land District – Metropolitan LGA – Sutherland

County of Cumberland, Parish of Sutherland, about 27 hectares, being the area shown hatched in the diagram hereunder.

Papers: FIL NPWS/ASR 52/3/1108



HERITAGE ACT 1977

ERRATUM

The notice placed in the Government Gazette No. 10 on 27 January 2017, relating to Dobell House, 47 Dobell Drive, Wangi Wangi, was incorrect.

HERITAGE ACT 1977

NOTICE OF LISTING ON THE STATE HERITAGE REGISTER UNDER SECTION 37(1)(b)

Dobell House
47 Dobell Drive, Wangi Wangi
SHR No. 1985

In pursuance of section 37(1)(b) of the *Heritage Act 1977* (NSW), the Heritage Council gives notice that the item of environmental heritage specified in Schedule “A” has been listed on the State Heritage Register in accordance with the decision of the Minister for Heritage made on 13 January 2017 to direct the listing. This listing applies to the curtilage or site of the item, being the land described in Schedule “B”.

Heritage Council of New South Wales

SCHEDULE “A”

The item known as the Dobell House, situated on the land described in Schedule “B”.

SCHEDULE “B”

All those pieces or parcels of land known as Lot 13 DP 8840; and part Lot 7332 DP 1164228 in Parish of Awaba, County of Northumberland shown on the plan catalogued HC 2883 in the office of the Heritage Council of New South Wales.

PESTICIDES REGULATION 2009

CLAUSE 9(1)(d)(ii) AND SCHEDULE 1 – NOTICE OF APPROVED UNITS OF COMPETENCY

Background

The *Pesticides Regulation 2009* (the Regulation) provides that certain users of pesticides must be qualified to use pesticides. A user will be qualified to use a pesticide if they have a licence issued under the NSW *Pesticides Act 1999* or if they have achieved certain units of competency that are:

- specified in a current training package endorsed by the Australian Industry and Skills Committee under delegation from the Council of Australian Government’s Industry and Skills Council, or by its predecessor bodies; and
- approved by the Environment Protection Authority (EPA).

Before granting this approval the EPA:

- (a) has sought comment by relevant groups; and
- (b) is satisfied that the proposed units of competency are relevant to the objects of the *Pesticides Act 1999*.

Revocation of previous approval

The approval of units of competency by the EPA that took effect on 17 June 2011 is revoked.

Units of competency approved

For the purposes of clause 9(1)(d)(ii) of the Regulation, the following units of competency are approved by the EPA:

- (a) the unit of competency known as unit code AHCCHM303 *Prepare and apply chemicals* specified in the AHC Agriculture, Horticulture and Land Management Training Package;
- (b) the unit of competency known as unit code AHCCHM304 *Transport and store chemicals* specified in the AHC Agriculture, Horticulture and Land Management Training Package;
- (c) the unit of competency known as unit code AHCCHM201 *Apply chemicals under supervision* specified in the AHC Agriculture, Horticulture and Land Management Training Package.

The units of competency required to be achieved for the issue of a prescribed qualification under clause 9(1)(d) of the Regulation are:

- (a) AHCCHM303 and AHCCHM304 together; or
- (b) AHCCHM201, refer to the notes to this notice.

These units and their assessment requirements are available on the register of nationally recognized training components available at www.training.gov.au.

Commencement

This approval takes effect on publication in the NSW Government Gazette.

Signed

PETER LAWSON

Acting Director Hazardous Materials Chemicals and Radiation
NSW Environment Protection Authority
(by delegation)

NOTES

1. Minimum standard

All pesticide users who are required to achieve specified units of competency under clause 9(1)(d) of the Regulation should, wherever possible, attain both unit AHCCHM303 (*Prepare and Apply Chemicals*) and unit AHCCHM304 (*Transport and Store Chemicals*), which are part of the AHC Training Package and at Australian Quality Framework Level 3 (AQF3). The unit AHCCHM201 (*Apply Chemicals under Supervision*), which is part of the AHC Training Package and at Australian Quality Framework Level 2 (AQF2), is the minimum level of competency acceptable under the Regulation. At this level it is recommended that the pesticide user work under the supervision of someone who has achieved the AQF3 units of competency.

Pesticide users should seek training that is appropriate for their level of work and responsibility from Registered Training Providers (RTOs). If users are working as unsupervised operators/farmers they should seek chemical training at AQF3. Pesticide users who have language or literacy difficulties and are unable to fulfill the requirements of the AQF3 units of competency can be deemed competent at AQF2 if they have successfully demonstrated competence at that level. Major providers of chemical training have been advised to provide training on this basis.

2. Review of approved unit of competency

This approval will be subject to future review. The review will be undertaken in parallel with reviews of the Regulation (as determined by the *Subordinate Legislation Act 1989*) or where the need arises. The review will also be undertaken in consultation with relevant groups and will take into account:

- any developments in the AHC Training Package and/or the Australian Qualifications Framework relating to pesticides;
- any developments at national level regarding pesticide user training requirements.

3. Previous qualifications and exemptions

If pesticide users have achieved competency unit, AHCRTC2706A (*Apply Chemicals under Supervision*) or competency units AHCRTC3704A (*Prepare and Apply Chemicals*) and unit AHCRTC3705A (*Transport, Handle and Store Chemicals*) together, or their equivalents, they do not need to be trained or assessed until 5 years after the date on which they were issued their certificate or statement in recognition of their achievement of these competencies.

Exemptions prescribed by the Regulation may apply in limited circumstances to users who hold specified qualifications, for occasional supervised pesticide use in agricultural or forestry operations, or for use of small quantities of pesticides ordinarily used for home or garden purposes.

4. Copies of approval

Copies of this approval are available for public inspection without charge and during ordinary business hours at offices of the Environment Protection Authority.

5. Further information

Further information is available at www.epa.nsw.gov.au/pesticides/training.htm, or by contacting the Environment Line on 131555, or by emailing chemicals.reform@epa.nsw.gov.au

Roads and Maritime Notices

MARINE SAFETY ACT 1998

MARINE NOTICE

Section 12(2)

REGULATION OF VESSELS – EXCLUSION ZONE

Location

Murray River – approaches to the Barham Bridge, Barham.

Duration

Tuesday 31 January to Friday 24 February 2017.

Detail

Maintenance will be conducted on the Barham Bridge, as specified above, which will affect safe navigation on the Murray River.

An **EXCLUSION ZONE** is specified during the maintenance and will be created on the Murray River within 150 metres of either side of the Barham Bridge.

The exclusion zone will be marked by channel blocked markers and fixed signage, and will be in operation at all hours.

Unauthorised vessels and persons are strictly prohibited from entering the exclusion zone which will be patrolled by Roads and Maritime and Water Police vessels.

All vessel operators and persons using the waters specified above should keep a proper lookout and exercise extreme caution when navigating near the exclusion zone.

Penalties may apply (section 12(5) – *Marine Safety Act 1998*)

For full details visit the Roads and Maritime Services website – www.rms.nsw.gov.au/maritime

Marine Notice: SO1721

Date: 30 January 2017

Mike Hammond

Principal Manager South (Boating Operations)

Delegate

MARINE SAFETY ACT 1998

MARINE NOTICE

Section 12(2)

REGULATION OF VESSELS – EXCLUSION ZONE

Location

Hunter River, Berry Park (near Morpeth).

Duration

7.30am to 5.30pm — Saturday 4 February 2017

7.30am to 5.30pm — Sunday 5 February 2017

7.30am to 5.30pm — Sunday 23 April 2017

Detail

Rowing Regattas will be conducted on the Hunter River, adjacent to the Endeavour Rowing Club complex at Berry Park on the days and between the times listed above.

An **EXCLUSION ZONE** is specified during the Regattas, which will form an area of the waterway adjacent to the Endeavour Rowing Club complex at Berry Park.

Unauthorised vessels and persons are strictly prohibited from entering the Exclusion Zone, which will be marked by buoys and patrolled by control vessels.

Provision has been made for a 'transit zone' on the northern side of the river, within which control vessel operators (via control vessels and control points on shore) will, at times, authorise local vessel traffic to transit the Exclusion Zone.

Pursuant to section 12(3) of the *Marine Safety Act 1998*, vessels navigating the transit zone are subject to **SPECIAL RESTRICTIONS** as follows

- must not exceed 4 knots, and
- must produce minimal wash.

All vessel operators must keep a proper lookout and must comply with any safety direction given by an authorised officer.

Penalties may apply (Section 12(5) – *Marine Safety Act 1998*)

For full details visit the Roads and Maritime Services website – www.rms.nsw.gov.au/maritime

Marine Notice NH1697

Date: 23 January 2017

Sonia McKay
Principal Manager North (Boating Operations)
Delegate

MARINE SAFETY ACT 1998

MARINE NOTICE

Section 12(2)

REGULATION OF VESSELS – EXCLUSION ZONE

Location

Tweed River – within a buoyed area between Condong and Murwillumbah Road Bridges.

Duration

7:00am to 4:00pm — 5 February 2017

Detail

Rowing Regattas will be conducted on the Tweed River, between Condong and Murwillumbah Road Bridges at the above times.

An **EXCLUSION ZONE** is specified at the above location while the events are running.

The Zone will consist of a buoyed area between the bridges and will be monitored and patrolled by control vessels.

Provision has been made for a 'transit zone' adjacent to the course and along the south eastern foreshore, within which control vessel operator will, at times, authorise local vessel traffic to transit the exclusion zone. Vessels navigating the transit zone must do so at a speed not exceeding 4 knots, must produce no wash, and must comply with any direction given by an authorised officer.

Unauthorised vessels and persons are strictly prohibited from entering the Exclusion Zone during the times above.

Vessel operators should comply with directions issued from control vessels and must keep a proper lookout and exercise extreme caution at all times when navigating near the zone.

Penalties may apply (section 12(5) – *Marine Safety Act 1998*)

For full details visit the Roads and Maritime Services website – www.rms.nsw.gov.au/maritime

Marine Notice: NH1704

Date: 1 February 2017

Sonia McKay
Principal Manager North (Boating Operations)
Delegate

MARINE SAFETY ACT 1998

MARINE NOTICE

Section 12(2)

REGULATION OF VESSELS

Location

Murray River – near Albury, between the Hume Weir Wall (downstream) to Noreuil Park.

Duration

3.00pm to 8.00pm – Saturday 11 February 2017, and

9.00am to 2.00pm – Sunday 12 February 2017.

Detail

A canoe and kayak event will be conducted on the waters of the Murray River, at the location specified above.

Due to the risk to safe navigation and as a result of the nature and number of participating vessels, a Regulated Area will be created between the above times within which **Special Restrictions** are imposed. The Regulated Area will comprise the full width of the Murray River, and will extend 200 metres ahead and 200 metres to the stern of the competing vessels.

The Regulated Area will surround and move with the competing vessels over the length of the course.

Special Restrictions

Pursuant to Section 12(3) of the *Marine Safety Act 1998*, special restrictions are applicable to **powered vessels** operating in the Regulated Area:

- Maximum speed limit of 4 knots, and
- Minimal wash must be produced.

All vessel operators and persons using the waters in the vicinity of the event must comply with the above restrictions, keep a proper lookout, and exercise caution.

Penalties may apply (section 12(5) – *Marine Safety Act 1998*)

For full details visit the Roads and Maritime Services website – www.rms.nsw.gov.au/maritime

Marine Notice: SO1722

Date: 30 January 2017

Mike Hammond

Principal Manager South (Boating Operations)

Delegate

MARINE SAFETY ACT 1998

MARINE NOTICE

Section 12(2)

REGULATION OF VESSELS – EXCLUSION ZONE

Location

Jervis Bay – near the township of Huskisson and the landmark of White Sand Park, in a triangular shape from the shoreline of Sharknet Beach then seaward for 500 metres and parallel to the shoreline for 500 metres.

Duration

4pm to 6.15pm Friday 17 February 2017, and

6am to 3.15pm Saturday 18 February 2017, and

6am to 10.15am Sunday 19 February 2017.

Detail

The swimming leg of a triathlon will be conducted on the waters of Jervis Bay at the location specified above.

An **EXCLUSION ZONE** is specified during the event and will be created at the location detailed above. Course rounding buoys will be placed and the exclusion zone will extend for 50 metres outside the buoys at the above times, and the zone will be patrolled by Roads and Maritime and Water Police vessels.

Unauthorised vessels and persons are strictly prohibited from entering the exclusion zone.

All vessel operators and persons using the waters of Jervis Bay in the vicinity of the event should keep a proper lookout, keep well clear of competing swimmers and support vessels, and exercise extreme caution.

Penalties may apply (section 12(5) – *Marine Safety Act 1998*).

For full details visit the Roads and Maritime Services website – www.rms.nsw.gov.au/maritime

Marine Notice: SO1714

Date: 31 January 2017

Mike Hammond
Principal Manager South (Boating Operations)
Delegate

MARINE SAFETY ACT 1998

MARINE NOTICE

Section 12(2)

REGULATION OF VESSELS – EXCLUSION ZONE

Location

Lake Albert, Wagga Wagga – all navigable waters.

Duration

8am to 6pm Saturday 18 February 2017.

Detail

Competitive powerboat racing will be conducted on the waters of Lake Albert, Wagga Wagga, involving the use of high speed power vessels which will be active in the area during the above times.

There will also be support vessels present to manage the event and competing vessels operating at speed presenting a significant potential hazard to other waterway users.

An **EXCLUSION ZONE** is specified during the event and will comprise the entirety of Lake Albert. This will in effect close the Lake between the above times for this event.

Unauthorised vessels and persons are strictly prohibited from entering the exclusion zone (the Lake) which will be patrolled by Roads and Maritime vessels.

Penalties may apply (section 12(5) – *Marine Safety Act 1998*)

For full details visit the Roads and Maritime Services website – www.rms.nsw.gov.au/maritime

Marine Notice: SO1719

Date: 30 January 2017

Mike Hammond
Principal Manager South (Boating Operations)
Delegate

MARINE SAFETY ACT 1998

MARINE NOTICE

Section 12(2)

REGULATION OF VESSELS – EXCLUSION ZONE AND SPECIAL RESTRICTIONS

Location

Lake Mulwala – near the locality of the Mulwala Water Ski Club and within an area bounded by:

- The Mulwala foreshore between the land-based localities of the Lake Edge Resort and south to the Melbourne Street Bridge, then
- East into Lake Mulwala for a distance of 750 metres, then
- North to a location directly east of the Lake Edge Resort.

Duration

8am to 5pm Saturday 18 and Sunday 19 February 2017.

Detail

Competitive powerboat racing will be conducted on the waters of Lake Mulwala, as specified above, involving the use of high speed power vessels which will be active in the area on both days during the above times.

There will also be support vessels present to manage the event, and competing vessels operating at speed presenting a significant potential hazard to other waterway users.

All vessel operators and persons using the waters of Georges River in the vicinity of the event should keep a proper lookout, keep well clear of competing and support vessels, and exercise extreme caution.

An **EXCLUSION ZONE** is specified during the event at the location specified above.

Unauthorised vessels and persons are strictly prohibited from entering the exclusion zone which will be marked by buoys and patrolled by Roads and Maritime and Police vessels.

A ‘transit lane’ will be established along the foreshore from the Lake Mulwala Holiday Park, south of the Mulwala Water Ski Club, to the Melbourne Street bridge, Mulwala, within which a Roads and Maritime Boating Safety Officer or an authorised control vessel may, at times during the event, authorise local vessel traffic to pass through and within the confines of the transit lane.

SPECIAL RESTRICTIONS apply to vessels using the transit lane. Vessels navigating the transit lane must do so at a speed not exceeding 4 knots, must produce no wash, and must comply with any direction given.

Penalties may apply (section 12(5) – *Marine Safety Act 1998*)

For full details visit the Roads and Maritime Services website – www.rms.nsw.gov.au/maritime

Marine Notice: SO1715

Date: 30 January 2017

Mike Hammond

Principal Manager South (Boating Operations)

Delegate

MARINE SAFETY ACT 1998

MARINE NOTICE

Section 12(2)

REGULATION OF VESSELS – EXCLUSION ZONE

Location

Murrumbidgee River – near the locality of Wagga Wagga and from the landmarks of the Eunony Bridge Reserve downstream to the Wagga Wagga Beach.

Duration

8am to 4pm Sunday 19 February 2017.

Detail

A ‘Gumi’ paddle craft event will be conducted on the waters of the Murrumbidgee River at the location specified above.

An **EXCLUSION ZONE** is specified during the event.

Unauthorised vessels and persons are strictly prohibited from entering the exclusion zone which will be patrolled by Roads and Maritime vessels.

All vessel operators and persons using the waters of the Murrumbidgee River should keep a proper lookout, keep well clear of competing and support vessels, and exercise extreme caution when navigating near the exclusion zone.

Penalties may apply (section 12(5) – *Marine Safety Act 1998*).

For full details visit the Roads and Maritime Services website – www.rms.nsw.gov.au/maritime

Marine Notice: SO1720

Date: 30 January 2017

Mike Hammond
Principal Manager South (Boating Operations)
Delegate

MARINE SAFETY ACT 1998

MARINE NOTICE

Section 12(2)

REGULATION OF VESSELS – EXCLUSION ZONE

Location

Wollongong Harbour – defined by:

1. from the shoreline adjacent to the intersection of Harbour Street and Cliff Road (adjacent to le Vendi café) to
2. the centre of the entrance to the Wollongong Harbour to
3. the eastern side of the remnants of the stone structure adjacent to the Wollongong Slipway.

Duration

6.30am to 3pm Saturday 4 March 2017, and

6.30am to 12 noon on Sunday 5 March 2017.

Detail

The swimming leg of a triathlon will be conducted on the waters of Wollongong harbour at the location specified above.

An **EXCLUSION ZONE** is specified during the event and will be created at the location detailed above.

Course rounding buoys will be placed and the exclusion zone will extend for 20 metres outside the buoys at the above times.

As a result vessel operations in and out of Wollongong Harbour will be restricted.

Unauthorised vessels and persons are strictly prohibited from entering the exclusion zone which will be patrolled by Roads and Maritime and Water Police vessels.

All vessel operators and persons using the waters of Wollongong Harbour should keep a proper lookout, keep well clear of competing swimmers and support vessels and exercise extreme caution.

Penalties may apply (section 12(5) – *Marine Safety Act 1998*).

For full details visit the Roads and Maritime Services website – www.rms.nsw.gov.au/maritime

Marine Notice: SO1725

Date: 1 February 2017

Mike Hammond
Principal Manager South (Boating Operations)
Delegate

ROADS ACT 1993

Notice of Dedication of Land as Public Road at North Bourke in the Bourke Shire Council Area

Roads and Maritime Services, by its delegate, dedicates the land described in the schedule below as public road under section 10 of the *Roads Act 1993*.

K DURIE
Manager, Compulsory Acquisition & Road Dedication
Roads and Maritime Services

Schedule

All those pieces or parcels of land situated in the Bourke Shire Council area, Parish of North Bourke and County of Gunderbooka, shown as Lots 24, 25 and 26 Deposited Plan 831497.

(RMS Papers: SF2017/019963; RO SF2011/003350)

ROADS ACT 1993

Notice of Dedication of Land as Public Road at Yatte Yattah in the Shoalhaven City Council Area

Roads and Maritime Services, by its delegate, dedicates the land described in the schedule below as public road under section 10 of the *Roads Act 1993*.

K DURIE

Manager, Compulsory Acquisition & Road Dedication
Roads and Maritime Services

Schedule

All those pieces or parcels of land situated in the Shoalhaven City Council area, Parish of Conjola and County of St Vincent, shown as Lots 4, 5 and 6 Deposited Plan 1193328.

(RMS Papers: SF2017/020011; RO SF2013/046665)

ROADS ACT 1993

Notice of Dedication of Land as Public Road at Euston in the Balranald Shire Council Area

Roads and Maritime Services, by its delegate, dedicates the land described in the schedule below as public road under section 10 of the *Roads Act 1993*.

K DURIE

Manager, Compulsory Acquisition & Road Dedication
Roads and Maritime Services

Schedule

All those pieces or parcels of land situated in Balranald Shire Council area, Parish of Euston and County of Taila, shown as Lots 54 to 57 inclusive Deposited Plan 1213115.

(RMS Papers: SF2017/020096; RO SF2014/070342)

ROADS ACT 1993

Notice of Dedication of Land as Public Road at Kangiara in the Yass Valley Council Area

Roads and Maritime Services, by its delegate, dedicates the land described in the schedule below as public road under section 10 of the *Roads Act 1993*.

K DURIE

Manager, Compulsory Acquisition & Road Dedication
Roads and Maritime Services

Schedule

All those pieces or parcels of land situated in Yass Valley Council area, Parish of Taunton and County of King, shown as Lots 27 to 32 inclusive Deposited Plan 1177399.

(RMS Papers: SF2017/020174; RO SF2013/170571)

ROADS ACT 1993

Notice of Dedication of Land as Public Road at Erina Heights in the Central Coast Council Area

Roads and Maritime Services, by its delegate, dedicates the land described in the schedule below as public road under section 10 of the *Roads Act 1993*.

K DURIE

Manager, Compulsory Acquisition & Road Dedication
Roads and Maritime Services

Schedule

All those pieces or parcels of land situated in the Central Coast Council area, Parish of Kincumber and County of Northumberland, shown as:

Lots 50 and 52 to 55 inclusive Deposited Plan 1142488;

Lot 2 Deposited Plan 1155519;

Lots 65 to 69 inclusive Deposited Plan 1223141;

Lots 11 to 20 inclusive Deposited Plan 1135884;

Lots 34 to 37 inclusive Deposited Plan 1223138;

Lot 25 Deposited Plan 1212248;

Lots 62, 63, 64, 67 and 69 to 74 inclusive Deposited Plan 1142389;

Lots 13, 14 and 15 Deposited Plan 1181690;

Lot 12 Deposited Plan 1180487;

Lot 111 Deposited Plan 1184918;

Lot 11 Deposited Plan 1211207;

Lots 104, 105, 106 and 108 Deposited Plan 1140173; and

Lot 4 Deposited Plan 1055842.

(RMS Papers: SF2016/277077; RO SF2013/037581)

ROADS ACT 1993

LAND ACQUISITION (JUST TERMS COMPENSATION) ACT 1991

Notice of Compulsory Acquisition of Land at Alexandria in the Sydney City Council Area

Roads and Maritime Services by its delegate declares, with the approval of His Excellency the Governor, that the land described in the schedule below is acquired by compulsory process under the provisions of the *Land Acquisition (Just Terms Compensation) Act 1991* for the purposes of the *Roads Act 1993*.

K DURIE

Manager, Compulsory Acquisition & Road Dedication

Roads and Maritime Services

Schedule

All those pieces or parcels of land situated in the Sydney City Council area, Parish of Alexandria and County of Cumberland, shown as Lots 207 and 209 Deposited Plan 1222321, being parts of the land in Certificate of Title 1/1040114; excluding any existing easements from the compulsory acquisition of the said Lots 207 and 209.

The land is said to be in the possession of Sydney Water Corporation.

(RMS Papers: SF2016/274138; RO SF2015/164700)

Mining and Petroleum Notices

NOTICE is given that the following applications have been received:

ASSESSMENT LEASE APPLICATIONS

(T16-1510)

No. 58, COAL & ALLIED OPERATIONS PTY LTD (ACN 000 023 656) AND HVO RESOURCES PTY LTD (ACN 608 108 952), area of about 3258 hectares, for coal and oil shale, dated 1 December, 2016. (Singleton Mining Division).

(T16-1511)

No. 59, COAL & ALLIED OPERATIONS PTY LTD (ACN 000 023 656) AND HVO RESOURCES PTY LTD (ACN 608 108 952), area of about 22 hectares, for coal and oil shale, dated 1 December, 2016. (Singleton Mining Division).

(T17-1002)

No. 60, ILUKA RESOURCES LIMITED (ACN 008 675 018), area of about 766 hectares, for ilmenite, leucoxene, monazite, rutile, tin and zircon, dated 21 December, 2016. (Broken Hill Mining Division).

(T17-1003)

No. 61, ILUKA RESOURCES LIMITED (ACN 008 675 018), area of about 669 hectares, for ilmenite, leucoxene, monazite, rutile, tin and zircon, dated 21 December, 2016. (Broken Hill Mining Division).

(T17-1004)

No. 62, ILUKA RESOURCES LIMITED (ACN 008 675 018), area of about 1345 hectares, for ilmenite, leucoxene, monazite, rutile, tin and zircon, dated 21 December, 2016. (Broken Hill Mining Division).

(T17-1005)

No. 63, ILUKA RESOURCES LIMITED (ACN 008 675 018), area of about 1180 hectares, for ilmenite, leucoxene, monazite, rutile, tin and zircon, dated 21 December, 2016. (Broken Hill Mining Division).

(T17-1006)

No. 64, ILUKA RESOURCES LIMITED (ACN 008 675 018), area of about 797 hectares, for ilmenite, leucoxene, monazite, rutile, tin and zircon, dated 21 December, 2016. (Broken Hill Mining Division).

(T17-1007)

No. 65, ILUKA RESOURCES LIMITED (ACN 008 675 018), area of about 846 hectares, for ilmenite, leucoxene, monazite, rutile, tin and zircon, dated 21 December, 2016. (Broken Hill Mining Division).

EXPLORATION LICENCE APPLICATIONS

(T17-1018)

No. 5433, OCHRE RESOURCES PTY LTD (ACN 112 833 351), area of 17 units, for Group 1, dated 18 January, 2017. (Sydney Mining Division).

(T17-1019)

No. 5434, BACCHUS RESOURCES PTY LTD (ACN 606340872), area of 12 units, for Group 1, dated 23 January, 2017. (Orange Mining Division).

(T17-1020)

No. 5435, ARDEA EXPLORATION PTY LTD (ACN 137 889 279), area of 12 units, for Group 1, dated 21 January, 2017. (Orange Mining Division).

(T17-1021)

No. 5436, FORBEX PTY LTD (ACN 603 765 555), area of 12 units, for Group 1, dated 21 January, 2017. (Orange Mining Division).

(T17-1022)

No. 5437, FORBEX PTY LTD (ACN 603 765 555), area of 20 units, for Group 1, dated 31 January, 2017. (Orange Mining Division).

MINING LEASE APPLICATION

(T16-1177)

No. 536, PGH BRICKS AND PAVERS PTY LIMITED (ACN 168794821), area of about 110.98 hectares, to mine for group 5, dated 14 December, 2016. (Sydney Mining Division).

The Hon Donald Harwin MLC
Minister for Resources

NOTICE is given that the following applications have been granted:

EXPLORATION LICENCE APPLICATIONS

(T15-1027)

No. 5158, now Exploration Licence No. 8498, MANUKA RESOURCES LTD (ACN 611 963 225), Counties of Mouramba and Robinson, Map Sheet (8034), area of 48 units, for Group 1, dated 10 January, 2017, for a term until 10 January, 2020.

(T16-1074)

No. 5317, now Exploration Licence No. 8484, PROTON GEOSCIENCE PTY LTD (ACN 125 500 398), County of Yancowinna, Map Sheet (7133), area of 20 units, for Group 1, dated 9 December, 2016, for a term until 9 December, 2022.

The Hon Donald Harwin MLC
Minister for Resources

NOTICE is given that the following applications have been withdrawn:

EXPLORATION LICENCE APPLICATIONS

(T15-1117)

No. 5237, ANGLOGOLD ASHANTI AUSTRALIA LIMITED (ACN 008 737 424), County of Murray, Map Sheet (8727). Withdrawal took effect on 16 December, 2016.

(T15-1118)

No. 5238, ANGLOGOLD ASHANTI AUSTRALIA LIMITED (ACN 008 737 424), County of Murray, Map Sheet (8727, 8728). Withdrawal took effect on 16 December, 2016.

The Hon Donald Harwin MLC
Minister for Resources

NOTICE is given that the following applications for renewal have been received:

(V17-0732)

Authorisation No. 206, TAHMOOR COAL PTY LTD (ACN 076 663 968), area of 3808 hectares. Application for renewal received 21 January, 2017.

(V17-0853)

Exploration Licence No. 5339, SOC1 PTY LTD (ACN 158 330 646), area of 5 units. Application for renewal received 27 January, 2017.

(V17-0849)

Exploration Licence No. 5920, BOWDENS SILVER PTY LIMITED (ACN 009250051), area of 32 units. Application for renewal received 27 January, 2017.

(V17-0877)

Exploration Licence No. 6040, GOLD AND COPPER RESOURCES PTY LIMITED (ACN 124 534 863), area of 29 units. Application for renewal received 30 January, 2017.

(V17-0878)

Exploration Licence No. 6249, GUM RIDGE MINING PTY LIMITED (ACN 108 530 650), area of 4 units. Application for renewal received 30 January, 2017.

(V17-0879)

Exploration Licence No. 6268, SAMS REEF MINING PTY LIMITED (ACN 108 530 712), area of 25 units. Application for renewal received 30 January, 2017.

(V17-0880)

Exploration Licence No. 6315, BLUE JACKET MINING PTY LIMITED (ACN 109 556 247), area of 29 units. Application for renewal received 30 January, 2017.

(V17-0881)

Exploration Licence No. 6377, GOLD AND COPPER RESOURCES PTY LIMITED (ACN 124 534 863), area of 25 units. Application for renewal received 30 January, 2017.

(V17-0882)

Exploration Licence No. 6378, COLUMBINE RESOURCES PTY LTD (ACN 110 711 656), area of 26 units. Application for renewal received 30 January, 2017.

(V17-0883)

Exploration Licence No. 6456, TOM'S WATERHOLE PTY LIMITED (ACN 111 557 807), area of 2 units. Application for renewal received 30 January, 2017.

(V17-0884)

Exploration Licence No. 6466, GOLD AND COPPER RESOURCES PTY LIMITED (ACN 124 534 863), area of 122 units. Application for renewal received 30 January, 2017.

(V17-0885)

Exploration Licence No. 6481, GOSLING CREEK PTY. LIMITED (ACN 115 351 981), area of 13 units. Application for renewal received 30 January, 2017.

(V17-0886)

Exploration Licence No. 6562, GUM RIDGE MINING PTY LIMITED (ACN 108 530 650), area of 5 units. Application for renewal received 30 January, 2017.

(V17-0887)

Exploration Licence No. 6588, GOLD AND COPPER RESOURCES PTY LIMITED (ACN 124 534 863), area of 24 units. Application for renewal received 30 January, 2017.

(V17-0935)

Exploration Licence No. 7058, RIMFIRE PACIFIC MINING N.L. (ACN 006 911 744), area of 35 units. Application for renewal received 31 January, 2017.

(V17-0889)

Exploration Licence No. 7130, GOLD AND COPPER RESOURCES PTY LIMITED (ACN 124 534 863), area of 46 units. Application for renewal received 30 January, 2017.

(V17-0890)

Exploration Licence No. 7194, GOLD AND COPPER RESOURCES PTY LIMITED (ACN 124 534 863), area of 1 units. Application for renewal received 30 January, 2017.

(V17-0891)

Exploration Licence No. 7207, IMPERIAL GOLD 2 PTY LTD (ACN 131 379 103), area of 41 units. Application for renewal received 30 January, 2017.

(V17-0825)

Exploration Licence No. 7300, SILVER CITY MINERALS LIMITED (ACN 130 933 309), area of 37 units. Application for renewal received 25 January, 2017.

(V17-0892)

Exploration Licence No. 7599, GOLD AND COPPER RESOURCES PTY LIMITED (ACN 124 534 863), area of 1 units. Application for renewal received 30 January, 2017.

(V17-0960)

Exploration Licence No. 8234, IMPACT MINERALS LIMITED (ACN 119 062 261), area of 3 units. Application for renewal received 31 January, 2017.

(V17-0929)

Exploration Licence No. 8344, COPETON DIAMOND MINES PTY LTD (ACN 601 157 475), area of 49 units. Application for renewal received 31 January, 2017.

The Hon Donald Harwin MLC
Minister for Resources

RENEWAL OF CERTAIN AUTHORITIES

Notice is given that the following authorities have been renewed:

(Z15-2325)

Authorisation No. 171, MT ARTHUR COAL PTY LIMITED (ACN 000 181 902), County of Durham, Map Sheet (9033), area of 399 hectares, for a further term until 18 October, 2020. Renewal effective on and from 10 January, 2017.

(Z15-2666)

Authorisation No. 423, MT OWEN PTY LIMITED (ACN 003 827 361), County of Durham, Map Sheet (9133), area of 555 hectares, for a further term until 23 December, 2018. Renewal effective on and from 11 January, 2017.

(Z15-2667)

Authorisation No. 429, MT OWEN PTY LIMITED (ACN 003 827 361), County of Durham, Map Sheet (9133), area of 574 hectares, for a further term until 27 July, 2019. Renewal effective on and from 10 January, 2017.

(Z07-1395)

Exploration Licence No. 1590, EVOLUTION MINING (COWAL) PTY LIMITED (ACN 007 857 598), Counties of Bland and Gipps, Map Sheet (8330), area of 24 units, for a further term until 13 March, 2019. Renewal effective on and from 30 January, 2017.

(Z15-2112)

Exploration Licence No. 5291, COAL & ALLIED OPERATIONS PTY LTD (ACN 000 023 656) AND HVO RESOURCES PTY LTD (ACN 608 108 952), Counties of Durham, Hunter and Northumberland, Map Sheet (9132, 9133), area of 3695 hectares, for a further term until 28 April, 2018. Renewal effective on and from 22 December, 2016.

(T13-1001)

Exploration Licence No. 8118, ABN IR PTY LTD (ACN 156 431 659), County of Gresham, Map Sheet (9338), area of 6 units, for a further term until 27 June, 2017. Renewal effective on and from 11 January, 2017.

(T02-0538)

Mining Purposes Lease No. 215 (Act 1973), GERARD VINCENT HUTCHINSON, Parish of Wallangulla, County of Finch, Map Sheet (8439-2-S), area of 1.004 hectares, for a further term until 23 August, 2037. Renewal effective on and from 11 January, 2017.

The Hon Donald Harwin MLC
Minister for Resources

WITHDRAWAL OF APPLICATION FOR RENEWAL

Notice is given that the application for renewal in respect of the following authority has been withdrawn:

(T00-0480)

Mining Lease No. 925 (Act 1973), CSR BUILDING PRODUCTS LIMITED (ACN 008 631 356), Parish of Alnwick, County of Northumberland, Map Sheet (9232-3-N), area of 10.24 hectares. The authority ceased to have effect on 18 January, 2017.

The Hon Donald Harwin MLC
Minister for Resources

TRANSFERS

(T13-1125)

Exploration Licence No. 8199, formerly held by ANGLO AMERICAN EXPLORATION (AUSTRALIA) PTY LTD (ACN 006 195 982) has been transferred to ANNE CHRISTINE CRAWFORD AND ANTHONY JAMES CRAWFORD. The transfer was registered on 20 January, 2017.

(T13-1125)

Exploration Licence No. 8200, formerly held by ANGLO AMERICAN EXPLORATION (AUSTRALIA) PTY LTD (ACN 006 195 982) has been transferred to ANNE CHRISTINE CRAWFORD AND ANTHONY JAMES CRAWFORD. The transfer was registered on 20 January, 2017.

(Z14-1902)

Mining Lease No. 1445 (Act 1992), formerly held by BORAL BRICKS PTY LTD (ACN 082 448 342) has been transferred to FISHERS PROPERTY GROUP PTY LTD (ACN 168 541 455). The transfer was registered on 4 January, 2017.

The Hon Donald Harwin MLC
Minister for Resources

TRANSFER OF PART OF AN AUTHORITY

(Z08-7768)

Coal Lease No. 378 (Act 1973), held by CUMNOCK NO.1 COLLIERY PTY LIMITED (ACN 051 932 122) AND ICRA CUMNOCK PTY LTD (ACN 129 006 819) has been transferred in part to NOVACOAL AUSTRALIA PTY. LIMITED (ACN 000 013 990). The transfer was registered on 22 December, 2016.

Pursuant to Section 123 of the *Mining Act 1992*:

- (1) Coal Lease No. 378 (Act 1973) has been cancelled as to the area transferred; and
- (2) Mining Lease No. 1710 (Act 1992) has been granted to NOVACOAL AUSTRALIA PTY. LIMITED (ACN 000 013 990) over the area transferred for a period until 10 March, 2027.

Description of area part transferred

An area of about 11.43 hectares,. For further information contact Titles Branch.

The Hon Donald Harwin MLC
Minister for Resources

Notice is given that the following application has been received:

REQUEST FOR CANCELLATION OF AUTHORITY

(T15-1053)

Exploration Licence No. 8399, RANGOTT MINERAL EXPLORATION PTY LIMITED, (ACN 002 536 825), County of Blaxland, area of 8 units.

Application for Cancellation was received on 9 December 2016

The Hon Donald Harwin MLC
Minister for Resources

SCHEDULE OF PERIODS FOR GRANTS OF OPAL PROSPECTING LICENCES.

(MAP D4727R - OPAL PROSPECTING AREA No 1.)

BLOCK	PERIOD	BLOCK	PERIOD
1	No greater than 3 months.	87	28 days
2	No greater than 3 months.	88	28 days
3	No greater than 3 months.	89	28 days
4	No greater than 3 months.	90	28 days
5	No greater than 3 months.	91	28 days
6A	No greater than 3 months.	92	28 days
6B	No greater than 3 months.	93	28 days
7	No greater than 3 months.	94	28 days
8	No greater than 3 months.	95	28 days
9A	28 days	96	28 days
9B	No greater than 3 months.	97	28 days
10	No greater than 3 months.	98	28 days
11A	No greater than 3 months.	99	28 days
11B	No greater than 3 months.	100	28 days
12	No greater than 3 months.	101	No greater than 3 months.
13	28 days	102	No greater than 3 months.
14	28 days	103	28 days
15A	28 days	104	28 days
15B	28 days	105	28 days
16A	28 days	106	No greater than 3 months.
16B	28 days	107	28 days
16C	28 days	111	28 days
17A	No greater than 3 months.	112	28 days
17B	No greater than 3 months.	113	28 days
17C	No greater than 3 months.	114	28 days
18A	28 days	115	28 days
18B	28 days	116	28 days
18C	28 days	117	28 days
18D	No greater than 3 months.	223	28 days
18E	No greater than 3 months.	224	28 days
19A	No greater than 3 months.	225	28 days
19B	No greater than 3 months.	226	28 days
20	No greater than 3 months.	227	28 days
21	No greater than 3 months.	228	28 days
22	No greater than 3 months.	229	28 days
23A	No greater than 3 months.	230	28 days
23B	No greater than 3 months.	231	28 days
23C	No greater than 3 months.		
25	No greater than 3 months.		

In accordance with Section 225 [2] [c] of the Mining Act 1992 I have caused the map of Opal Prospecting Area No. 1 to be amended to vary the period that an Opal Prospecting Licence may be granted over an Opal Prospecting Block to the period indicated above against the particular Opal Prospecting Block.

Dated this 12 January 2017

R. Connor
Manager Titles Operations
 by Delegation from the Minister
 Dated this

SCHEDULE OF PERIODS FOR GRANTS OF OPAL PROSPECTING LICENCES.

(MAP D5286R - OPAL PROSPECTING AREA No 2.)

(Sheet 1)

BLOCK	PERIOD	BLOCK	PERIOD
26A	No greater than 3 months.	61	28 days
26B	No greater than 3 months.	62	28 days
27A	No greater than 3 months.	63	No greater than 3 months.
27B	No greater than 3 months.	64A	No greater than 3 months.
27C	No greater than 3 months.	64B	No greater than 3 months.
28	No greater than 3 months.	65	No greater than 3 months.
29	No greater than 3 months.	66A	No greater than 3 months.
30	No greater than 3 months.	66B	No greater than 3 months.
31A	No greater than 3 months.	67	No greater than 3 months.
31B	28 days	68A	No greater than 3 months.
31C	No greater than 3 months.	68B	No greater than 3 months.
31D	28 days	69A	No greater than 3 months.
31E	28 days	69B	No greater than 3 months.
32	28 days	69C	No greater than 3 months.
33A	No greater than 3 months.	70	No greater than 3 months.
33B	No greater than 3 months.	71	No greater than 3 months.
34	No greater than 3 months.	72A	No greater than 3 months.
35A	No greater than 3 months.	72B	No greater than 3 months.
35B	No greater than 3 months.	73	No greater than 3 months.
36	No greater than 3 months.	74A	No greater than 3 months.
37A	No greater than 3 months.	74B	No greater than 3 months.
37B	No greater than 3 months.	75A	No greater than 3 months.
38	No greater than 3 months.	75B	No greater than 3 months.
39	No greater than 3 months.	76	No greater than 3 months.
40	No greater than 3 months.	77	No greater than 3 months.
41	No greater than 3 months.	80	No greater than 3 months.
42	No greater than 3 months.	82A	No greater than 3 months.
43	No greater than 3 months.	82B	No greater than 3 months.
44	28 days	82C	No greater than 3 months.
45	No greater than 3 months.	82D	No greater than 3 months.
46	No greater than 3 months.	82E	No greater than 3 months.
47	No greater than 3 months.	82F	No greater than 3 months.
48	No greater than 3 months.	83	No greater than 3 months.
49	28 days	84A	28 days
50	No greater than 3 months.	84B	28 days
51A	No greater than 3 months.	85A	28 days
51B	No greater than 3 months.	85B	28 days
52	No greater than 3 months.	86	28 days
53	No greater than 3 months.	108A	28 days
54	28 days	108B	28 days
55	No greater than 3 months.	109A	No greater than 3 months.
56	No greater than 3 months.	109B	No greater than 3 months.
57	No greater than 3 months.	109C	No greater than 3 months.
58	28 days	110A	No greater than 3 months.
59	No greater than 3 months.	110B	No greater than 3 months.
60	28 days		

SCHEDULE OF PERIODS FOR GRANTS OF OPAL PROSPECTING LICENCES.

(MAP D5286R - OPAL PROSPECTING AREA No 2.)

(Sheet 2)

189	No greater than 3 months.
190	No greater than 3 months.
191	No greater than 3 months.
192	28 days
193	28 days

In accordance with Section 225 [2J [c] of the Mining Act 1992 I have caused the map of Opal Prospecting Area No. 2 to be amended to vary the period that an Opal Prospecting Licence may be granted over an Opal Prospecting Block to the period indicated above against the particular Opal Prospecting Block.

Dated this 12 January 2017

R.Connor
Manager Titles Operations
by Delegation from the Minister
Dated this

SCHEDULE OF PERIODS FOR GRANTS OF OPAL PROSPECTING LICENCES.

(MAP D7365 - OPAL PROSPECTING AREA No 3.)

(Sheet 1)

BLOCK	PERIOD	BLOCK	PERIOD
		149	No greater than 3 months.
118A	28 days	150	No greater than 3 months.
118B	No greater than 3 months.	151	No greater than 3 months.
119A	28 days	152	No greater than 3 months.
119B	No greater than 3 months.	153	No greater than 3 months.
120A	No greater than 3 months.	154A	No greater than 3 months.
120B	28 days	154B	No greater than 3 months.
120C	No greater than 3 months.	155	No greater than 3 months.
120D	No greater than 3 months.	156	No greater than 3 months.
121	No greater than 3 months.	157	No greater than 3 months.
122	No greater than 3 months.	158	No greater than 3 months.
123	No greater than 3 months.	159	No greater than 3 months.
124	No greater than 3 months.	160	No greater than 3 months.
125	No greater than 3 months.	161	No greater than 3 months.
126	28 days	162A	No greater than 3 months.
127A	28 days	162B	No greater than 3 months.
127B	28 days	162C	No greater than 3 months.
128	No greater than 3 months.	163	28 days
129	No greater than 3 months.	164	28 days
130	No greater than 3 months.	165	28 days
131	No greater than 3 months.	166	28 days
132A	28 days	167	28 days
132B	28 days	168	28 days
132C	No greater than 3 months.	169	No greater than 3 months.
133	No greater than 3 months.	170	No greater than 3 months.
134	No greater than 3 months.	171	No greater than 3 months.
135	28 days	172	No greater than 3 months.
136	No greater than 3 months.	173	No greater than 3 months.
137	No greater than 3 months.	174	No greater than 3 months.
138	No greater than 3 months.	175	No greater than 3 months.
139A	No greater than 3 months.	176	No greater than 3 months.
139B	No greater than 3 months.	177	No greater than 3 months.
139C	No greater than 3 months.	178	No greater than 3 months.
140A	No greater than 3 months.	179	No greater than 3 months.
140B	No greater than 3 months.	180	No greater than 3 months.
141	No greater than 3 months.	181	No greater than 3 months.
142	No greater than 3 months.	182	No greater than 3 months.
143A	No greater than 3 months.	183	No greater than 3 months.
143B	No greater than 3 months.	184	No greater than 3 months.
143C	No greater than 3 months.	185	No greater than 3 months.
144	No greater than 3 months.	186	No greater than 3 months.
145	No greater than 3 months.	187	No greater than 3 months.
146	No greater than 3 months.	188	No greater than 3 months.
147	No greater than 3 months.	194	28 days
148	No greater than 3 months.		

SCHEDULE OF PERIODS FOR GRANTS OF OPAL PROSPECTING LICENCES.

(MAP D7365 - OPAL PROSPECTING AREA No 3.)

(Sheet 2)

BLOCK	PERIOD	BLOCK	PERIOD
195	No greater than 3 months		
196	No greater than 3 months		
197	No greater than 3 months		
198	No greater than 3 months		

In accordance with Section 225 [2] [c] of the Mining Act 1992 I have caused the map of Opal Prospecting Area No. 3 to be amended to vary the period that an Opal Prospecting Licence may be granted over an Opal Prospecting Block to the period indicated above against the particular Opal Prospecting Block.

Dated this 12 January 2017

R. Connor
Manager Titles Operations
by Delegation from the Minister
Dated this

SCHEDULE OF PERIODS FOR GRANTS OF OPAL PROSPECTING LICENCES.

(MAP M27048- OPAL PROSPECTING AREA No 4.)

BLOCK	PERIOD	BLOCK	PERIOD
200	28 days		
201	No greater than 3 months		
202	28 days		
203	No greater than 3 months		
204	No greater than 3 months		
205	No greater than 3 months		
206	No greater than 3 months.		
207	No greater than 3 months.		
208	No greater than 3 months.		
209	No greater than 3 months.		
210	No greater than 3 months.		
211	No greater than 3 months.		
212	No greater than 3 months.		
213	No greater than 3 months.		
214	No greater than 3 months.		
215	No greater than 3 months.		
216	No greater than 3 months.		
217	No greater than 3 months.		
218	No greater than 3 months		
219	No greater than 3 months		
220	No greater than 3 months		
221	No greater than 3 months		
222	No greater than 3 months		

In accordance with Section 225 [2] (c) of the Mining Act 1992 I have caused the map of Opal Prospecting Area No. 4 to be amended to vary the period that an Opal Prospecting Licence may be granted over an Opal Prospecting Block to the period indicated above against the particular Opal Prospecting Block.

Dated this 12 January 2017

R. Connor
Manager Titles Operations
by Delegation from the Minister
Dated this

Primary Industries Notices

FISHERIES MANAGEMENT ACT 1994

Section 8 Notification – Fishing Closure

OG1 – Offshore Commercial Fishing

I, GEOFF ALLAN, Deputy Director General Fisheries, with the delegated authority, do by this notification pursuant to section 8 of the *Fisheries Management Act 1994*, prohibit the taking of fish by all methods of fishing by the holder of a commercial fishing licence from ocean waters more than three nautical miles from the baselines from which the territorial sea is measured, except from a boat that has a fishing boat licence which is subject to a condition specified in the licence permitting that boat to operate in those waters (described on the licence as “OG1”).

This fishing closure is effective for a period of five (5) years from the date of publication of this notification, unless sooner amended or revoked.

Dated this 27th day of January 2017.

Dr GEOFF ALLAN

Deputy Director General Fisheries

Department of Primary Industries

(an office within the Department of Industry, Skills and Regional Development)

(by delegation)

FISHERIES MANAGEMENT ACT 1994

FISHERIES MANAGEMENT (AQUACULTURE) REGULATION 2012

Notification under Clause 27(4)

Proposed Tender of Aquaculture Leases in Various Estuaries of NSW

NSW Department of Primary Industries (NSW DPI) is offering by public tender thirty three (33) areas of public water land in various estuaries of NSW, for the purpose of oyster aquaculture.

Lease Number	Lease Area (ha)	Estuary	OISAS Status	GIS Survey Required	Minimum Tender Premium
OL70/575	0.4034	Macleay River	POAA	no	\$200.00
OL70/578	0.8155	Macleay River	POAA	no	\$200.00
OL97/026	0.4154	Macleay River	POAA	no	\$200.00
OL61/211	0.1745	Hastings River	POAA	no	\$200.00
OL69/390	0.2929	Hastings River	POAA	no	\$200.00
OL85/172	0.5824	Hastings River	POAA	no	\$200.00
OL69/565	0.6637	Manning River	POAA	no	\$200.00
OL70/534	1.4184	Manning River	POAA	no	\$200.00
OL83/316	1.4714	Manning River	POAA	no	\$200.00
OL86/224	0.9359	Manning River	POAA	no	\$200.00
OL65/097	0.1796	Wallis Lake	POAA	no	\$200.00
OL67/078	0.3516	Wallis Lake	POAA	no	\$200.00
OL68/048	0.8532	Wallis Lake	POAA	no	\$200.00
OL68/440	1.1768	Wallis Lake	POAA	no	\$200.00
OL79/072	0.2696	Wallis Lake	POAA	no	\$200.00
OL81/032	0.2217	Wallis Lake	POAA	no	\$200.00
OL81/033	0.2144	Wallis Lake	POAA	no	\$200.00
OL81/144	0.2264	Wallis Lake	POAA	no	\$200.00
OL81/146	0.2484	Wallis Lake	POAA	no	\$200.00
OL81/214	0.4202	Wallis Lake	POAA	no	\$200.00
OL82/038	0.9767	Wallis Lake	POAA	no	\$200.00
OL83/069	1.2382	Wallis Lake	POAA	no	\$200.00
OL83/285	2.0119	Wallis Lake	POAA	no	\$200.00

Lease Number	Lease Area (ha)	Estuary	OISAS Status	GIS Survey Required	Minimum Tender Premium
OL84/061	0.2577	Wallis Lake	POAA	no	\$200.00
OL84/232	0.7075	Wallis Lake	POAA	no	\$200.00
OL86/186	0.4751	Port Stephens	POAA	no	\$200.00
OL85/156	2.0078	Brisbane Water	POAA	no	\$200.00
OL66/130	0.4263	Hawkesbury River	POAA	no	\$200.00
OL83/328	2.3837	Shoalhaven River	POAA	no	\$200.00
AL16/009	Max. area 0.3610	Clyde River	NON-POAA	yes	\$200.00
AL16/010	Max. area 0.9840	Clyde River	NON-POAA	yes	\$200.00
OL83/122	0.0695	Nelson Lagoon	POAA	no	\$200.00
OL76/177	0.1667	Nelson Lagoon	NON-POAA	no	\$200.00

All tenders must be marked 'Confidential' and submitted to: Tender Box, Port Stephens Fisheries Institute, Locked Bag 1, Nelson Bay, NSW 2315. Tenders must be received at this address **no later than 4:30 pm on Friday 3 March 2017**.

A minimum tender premium of \$200 per lease has been applied to all lease areas being offered.

The lease areas OL76/177, AL16/009 and AL16/010 have been identified as non-priority oyster aquaculture areas (Non-POAA) and as such, development consent is required from the local Council under Part 4 of the *Environmental Planning and Assessment Act 1979*.

For the areas known as AL16/009 and AL16/010 the successful tenderer(s) will be required to obtain an approved survey of the area, to be completed by a registered surveyor at the expense of the successful tenderer. The successful tenderer(s) of these areas will also need to apply for a Marine Parks works permit to ensure best practice during the installation stage of the lease(s).

Any lease granted as a result of the tender will be subject to standard covenants and conditions of an aquaculture lease and aquaculture permit as prescribed under the *Fisheries Management Act 1994*, including payment of prescribed annual fees and charges. Lease rent is charged annually, currently at \$57 per hectare (excl. GST), which is subject to an annual Consumer Price Index adjustment. Tenure of a lease will be up to 15 years.

Leases will be tendered "as is" condition, where any existing improvements have not been valued and will become the responsibility of the leaseholder. An information package, which contains the Terms and Conditions of the tender and a tender form, can be obtained by contacting an Aquaculture Officer at the Port Stephens Fisheries Institute on (02) 4982 1232, or by visiting the department's website at www.dpi.nsw.gov.au.

Ian Lyall
 Manager, Aquaculture
 Commercial Fisheries & Aquaculture
 Fisheries Division
 NSW Department of Primary Industries

FISHERIES MANAGEMENT ACT 1994

FISHERIES MANAGEMENT (AQUACULTURE) REGULATION 2012

Clause 33 (4) – Notice of Aquaculture Lease Renewal

The Minister has renewed the following class 1 Aquaculture Leases:

OL84/127 within the estuary of the Clyde River, having an area of 0.5389 hectares to Bentick Oysters Pty Ltd of Batemans Bay, NSW, for a term of 15 years expiring on 28 October 2031.

OL70/452 within the estuary of Camden Haven, having an area of 2.3823 hectares to Drew Bartlett & Mitchell O'Neill of Laurieton NSW, for a term of 15 years expiring on 09 November 2031.

OL71/187 within the estuary of the Hastings River, having an area of 0.5033 hectares to Maree Anne Moore of Port Macquarie, NSW, for a term of 15 years expiring on 14 October 2031.

OL70/235 within the estuary of Wallis Lake, having an area of 0.5236 hectares to Hamiltons Oysters Pty Ltd of Tuncurry, NSW, for a term of 15 years expiring on 01 December 2031.

OL72/001 within the estuary of Port Stephens, having an area of 0.9672 hectares to BG Holbert, CE Holbert & DJ Holbert of Salamander Bay, NSW, for a term of 15 years expiring on 30 November 2031.

AL06/098 within the locality of Providence Bay, Port Stephens having an area of 30.000 hectares to Huon Aquaculture Company Pty Ltd of Hobart, TAS, for a term of 15 years expiring on 19 October 2031.

OL84/005 within the estuary of the Crookhaven River, having an area of 0.6030 hectares to Anthony Munn of Greenwell Point, NSW, for a term of 15 years expiring on 01 July 2030.

OL84/002 within the estuary of the Crookhaven River, having an area of 0.3974 hectares to Anthony Munn of Greenwell Point, NSW, for a term of 15 years expiring on 12 May 2031.

OL71/151 within the estuary of the Crookhaven River, having an area of 1.5724 hectares to Christopher Munn of Greenwell Point, NSW, for a term of 15 years expiring on 03 September 2031.

OL87/083 within the estuary of the Pambula River, having an area of 1.7521 hectares to Anne Mills, Clancy Mills, Michael Mills, Roseanna Mills, Sam Mills and Stacey Phelan of Merimbula, NSW, for a term of 15 years expiring on 31 December 2031.

OL71/096 within the estuary of Camden Haven, having an area of 1.2919 hectares to Kerry James Simmonds of Kendall, NSW, for a term of 15 years expiring on 31 August 2031.

OL86/169 within the estuary of the Pambula River, having an area of 0.7299 hectares to James Gill of Pambula, NSW, for a term of 15 years expiring on 31 December 2031.

OL70/051 within the estuary of Patonga Creek, having an area of 1.4884 hectares to Bruce William Alford of Patonga NSW, for a term of 15 years expiring on 05 October 2031.

DAVID MCPHERSON

Group Director Commercial Fisheries & Aquaculture

Fisheries Division

NSW Department of Primary Industries

Game and Feral Animal Control (Suspension of Game Hunting Licence Conditions) Order (No.1) 2017

under the

Game and Feral Animal Control Regulation 2012

I, ANDREW MORIARTY, Director, Game Licensing, with the delegated authority of the Regulatory Authority in pursuance of section 53A of the *Game and Feral Animal Control Act 2012*, and in pursuance of clause 18 of the *Game and Feral Animal Control Regulation 2012*, make the following Order.

Dated this 25th day of January 2017

ANDREW MORIARTY
Director Game Licensing
Department of Primary Industries
(an office within the Department of Industry,
Skills and Regional Development)

Game and Feral Animal Control (Suspension of Game Hunting Licence Conditions) Order (No.1) 2017

under the

Game and Feral Animal Control Regulation 2012

1. Name of Order

This Order is the *Game and Feral Animal Control (Suspension of Game Hunting Licence Conditions) Order (No.1) 2017*.

2. Commencement

This Order commences on the date it is published in the *NSW Government Gazette*.

3. Definitions

In this Order:

game animal has the same meaning as in the Act.

game hunting licence has the same meaning as in the Act.

Regulatory Authority has the same meaning as in the Act.

the Act means the *Game and Feral Animal Control Act 2002*.

the Regulation means the *Game and Feral Animal Control Regulation 2012*.

4. Suspension of certain conditions of game hunting licences

Pursuant to clause 18 of the Regulation, the operation of subclauses 5(1)(a), 6(1)(a), 8(1), 9(1) and 10(1) of Schedule 1 to the Regulation, being prescribed conditions of game hunting licences, are suspended:

- (a) for the period from the commencement of this Order to 29 February 2020 (both dates inclusive);
- (b) in relation to the land specified in Schedule 1, being land that is the subject of a management plan dealing with the management or control of fallow deer (*Dama dama*), on that land; and
- (c) on the condition that the operation of this suspension is limited to the management

or control of fallow deer (*Dama dama*), on the land specified in Schedule 1.

Schedule 1 Land

(Clause 4(b))

The lands consisting of:

Lots 16-20, 31-33, 36-38, 43, 44, 46-50, 55-74, 78-81, 103-109, 114, 116, 121, 122, 128-176 of Deposited Plan 751030, Lot numbers 1-5 of Deposited Plan 1097707, Lot number 1 of Deposited Plan 110132, and Lot numbers 33 and 34 of Deposited Plan 751016.

Plant Diseases (Rice Biosecurity Zone) Order 2017

under the

Plant Diseases Act 1924

I, SATENDRA KUMAR, Director Plant Biosecurity and Product Integrity and Chief Plant Protection Officer with delegated authority in pursuance of sections 3A and 4 of the *Plant Diseases Act 1924*, being of the opinion that the importation, introduction or bringing of certain rice plants and other things into New South Wales is likely to introduce diseases and pests affecting rice, make the following Order regulating the importation, introduction or bringing of certain things into New South Wales or the New South Wales Rice Biosecurity Zone.

Dated this 25 day of January 2017

SATENDRA KUMAR,
Director Plant Biosecurity and Product Integrity and Chief Plant Protection Officer
Department of Primary Industries
(an office within the Department of Industry,
Skills and Regional Development)
(by delegation)

Plant Diseases (Rice Biosecurity Zone) Order 2017

under the Plant Diseases Act 1924

1 Name of Order

This Order is the *Plant Diseases (Rice Biosecurity Zone) Order 2017*.

2 Commencement

This Order commences on the date it is published in the NSW Government Gazette.

3 Definitions

In this Order:

Certification Assurance Arrangement means an arrangement approved by the Department of Primary Industries which enables a business accredited under the arrangement to certify that certain quarantine requirements have been satisfied for movement of certain host plant material to interstate and/or intrastate markets.

Note: An example of an approved Certification Assurance Arrangement is the Interstate Certification Assurance (ICA) Scheme.

diseases and pests affecting rice means any of the following organisms:

Common name	Scientific name
Bacterial grain rot or panicle blight	<i>Burkholderia glumae</i>
Bakanae	<i>Gibberella fujikuroi</i>
Golden apple snail	<i>Pomacea canaliculata</i>
Kernel smut of rice	<i>Tilletia barclayana</i>
Khapra beetle	<i>Trogoderma granarium</i>
Rice blast	<i>Magnaporthe grisea</i>
Rice water weevil	<i>Lissorhoptrus oryzophilus</i>

milled means processed in such a way so as to remove the husk, bran and germ layers thereby rendering each grain incapable of germination.

packaged means sealing of the product or good within a bag or wrapper, material or any other thing that is used to transport or sell the rice product.

Plant Health Assurance Certificate means a document issued by a business accredited under a Certification Assurance Arrangement.

Plant Health Certificate means a document issued by:

- (a) an inspector appointed under section 11(1) of the Act or a person authorised pursuant to section 11(3) of the Act, or
- (b) a person authorised to issue such a certificate under a law of another State or Territory that relates to plant biosecurity.

Rice Biosecurity Zone means the land within the Local Government Areas of Balranald, Berrigan, Carrathool, Edward River, Federation, City of Griffith, Hay, Leeton, Murray River, Murrumbidgee and Narrandera.

rice plant means any plant belonging to the genera *Oryza* and *Zizania* including any part of any such plant whether processed or not other than:

- (i) rice flour, rice or meals containing rice that have been packaged in Australia and processed to be rendered free of micro-organisms that are capable of growing in the food in the normal conditions in which the food is held during storage and distribution (**commercial sterility**), or
- (ii) packaged food containing rice that has been processed (**heat treated**) by a combination of moisture with heat or pressure (or both) to achieve starch gelatinisation in the rice.

starch gelatinisation means to rupture the rice starch granules so the rice absorbs water which softens and swells the size of the rice grain.

the Act means the *Plant Diseases Act 1924*.

used rice agricultural equipment means any machinery or equipment that has been used in the production, harvesting, handling or processing of a rice plant.

used rice packaging means any covering or packaging that has contained or been in contact with a rice plant or used rice agricultural equipment.

4 Revocation of *Plant Diseases (Rice Biosecurity Zone) Order 2016*

Pursuant to section 3(2)(a) of the Act, the *Plant Diseases (Rice Biosecurity Zone) Order 2016* published in *NSW Government Gazette* No. 82 of 14 October 2016 at pages 2776 to 2778 is revoked, as is any Order revived as a result of this revocation.

5 Certain rice that originated inside the Rice Biosecurity Zone and moved outside the Rice Biosecurity Zone within Australia

Pursuant to section 4(1) of the Act, brown, coloured, wild or milled rice that originated in the Rice Biosecurity Zone and then moved outside the Rice Biosecurity Zone but within Australia must not be imported, introduced or brought into the Rice Biosecurity Zone unless the following conditions are met:

- (a) the rice is packaged before entering into the Rice Biosecurity Zone; and
- (b) the package is externally free of soil, rice plant and the visible presence of diseases and pests affecting rice; and
- (c) while outside the Rice Biosecurity Zone, the rice was stored in a facility that within the last five years had not stored, contained or handled any rice plant other than rice plant originating within the Rice Biosecurity Zone; and

- (d) the rice is accompanied by a Plant Health Certificate or a Plant Health Assurance Certificate certifying that the requirements in subclauses (a), (b) and (c) have been met.

6 Imported milled white rice

Pursuant to section 4(1) of the Act, imported milled white rice from outside Australia must not be imported, introduced or brought into the Rice Biosecurity Zone unless it is packaged in impermeable materials and is for human consumption.

7 Used rice agricultural equipment

Pursuant to section 4(1) of the Act, used rice agricultural equipment must not be imported, introduced or brought into the Rice Biosecurity Zone unless the following conditions are met:

- (a) it has been:
 - (i) thoroughly cleaned to remove all soil and rice plant; and
 - (ii) disinfested by:
 - a. steam applied at a temperature above 100 degrees Celsius and accessing all surfaces, or
 - b. immersion in hot water for a minimum of 2 minutes at a temperature greater than 70 degrees Celsius; and
- (b) it is accompanied by a Plant Health Certificate or a Plant Health Assurance Certificate certifying that the conditions in subclause (a) have been met.

8 Used rice packaging

Pursuant to section 4(1) of the Act, used rice packaging must not be imported, introduced or brought into the Rice Biosecurity Zone unless the requirements in subclauses (a) or (b) have been met:

- (a) the used rice package:
 - (i) has been thoroughly cleaned to remove all soil and rice plant; and
 - (ii) is made of impermeable materials; and
 - (iii) is accompanied by a Plant Health Certificate or Plant Health Assurance Certificate certifying that the requirements in subclauses (i) and (ii) have been met; or
- (b) the used rice packaging:
 - (i) only contains things that have been packaged in the Rice Biosecurity Zone; and
 - (ii) has been thoroughly cleaned to remove all soil and rice plant; and
 - (iii) is accompanied by a Plant Health Certificate or Plant Health Assurance Certificate certifying that the requirements in subclauses (i) and (ii) have been met.

9 Prohibition of any snail of the genera *Pila* and *Pomacea*

Pursuant to section 4(1) of the Act, the importation, introduction or bringing into the Rice Biosecurity Zone of any snail of the genera *Pila* and *Pomacea* is prohibited.

10 Prohibition of diseases and pests affecting rice

Pursuant to section 4(1) of the Act, the importation, introduction or bringing into New South Wales of any of the diseases and pests affecting rice is prohibited.

Crown Lands Notices

1300 886 235 www.crownland.nsw.gov.au

GRAFTON OFFICE

NOTIFICATION OF CLOSING OF A ROAD

In pursuance of the provisions of the *Roads Act 1993*, the road hereunder described is closed and the lands comprised therein cease to be public road and the rights of passage and access that previously existed in relation to the road is extinguished. Upon closing, title to the land, comprising the former public road, vests in the body specified in the Schedule hereunder.

The Hon NIALL BLAIR, MLC
Minister for Lands and Water

DESCRIPTION

Parish – Yerong; County – Mitchell
Land District – Wagga Wagga; LGA – Lockhart

Road Closed: Lot 2 DP 1211060

File No: 15/01872

SCHEDULE

On closing, the land within Lot 2 DP 1211060 remains vested in the State of New South Wales as Crown land.

NOTIFICATION OF CLOSING OF A ROAD

In pursuance of the provisions of the *Roads Act 1993*, the road hereunder described is closed and the lands comprised therein cease to be public road and the rights of passage and access that previously existed in relation to the road is extinguished. Upon closing, title to the land, comprising the former public road, vests in the body specified in the Schedule hereunder.

The Hon NIALL BLAIR, MLC
Minister for Lands and Water

DESCRIPTION

Parish – Mimosa; County – Bourke
Land District – Wagga Wagga; LGA – Temora

Road Closed: Lot 2 DP 1225456

File No: 15/11252

SCHEDULE

On closing, the land within Lot 2 DP 1225456 remains vested in the State of New South Wales as Crown land.

NOTIFICATION OF CLOSING OF A ROAD

In pursuance of the provisions of the *Roads Act 1993*, the road hereunder described is closed and the lands comprised therein cease to be public road and the rights of passage and access that previously existed in relation to the road is extinguished. Upon closing, title to the land, comprising the former public road, vests in the body specified in the Schedule hereunder.

The Hon NIALL BLAIR, MLC
Minister for Lands and Water

DESCRIPTION

Parish – Molroy; County – Murchison
Land District – Bingara; LGA – Gwydir

Road Closed: Lot 2 DP 1226331

File No: 16/04011

SCHEDULE

On closing, the land within Lot 2 DP 1226331 remains vested in the State of New South Wales as Crown land.

NOTIFICATION OF CLOSING OF A ROAD

In pursuance of the provisions of the *Roads Act 1993*, the road hereunder described is closed and the lands comprised therein cease to be public road and the rights of passage and access that previously existed in relation to the road is extinguished. Upon closing, title to the land, comprising the former public road, vests in the body specified in the Schedule hereunder.

The Hon NIALL BLAIR, MLC
Minister for Lands and Water

DESCRIPTION

*Parishes – Dinoga, Gouron; County – Murchison
Land District – Bingara; LGA – Gwydir*

Road Closed: Lot 1 DP 1226330

File No: 16/04010

SCHEDULE

On closing, the land within Lot 1 DP 1226330 remains vested in the State of New South Wales as Crown land.

MAITLAND OFFICE

ROADS ACT 1993

ORDER

Transfer of a Crown Road to a Council

In pursuance of the provisions of Section 151, *Roads Act 1993*, the Crown road specified in Schedule 1 is transferred to the Roads Authority specified in Schedule 2, hereunder, as from the date of publication of this notice and as from that date, the road specified in Schedule 1 ceases to be a Crown road.

The Hon. NIALL BLAIR, MLC
Minister for Lands and Water

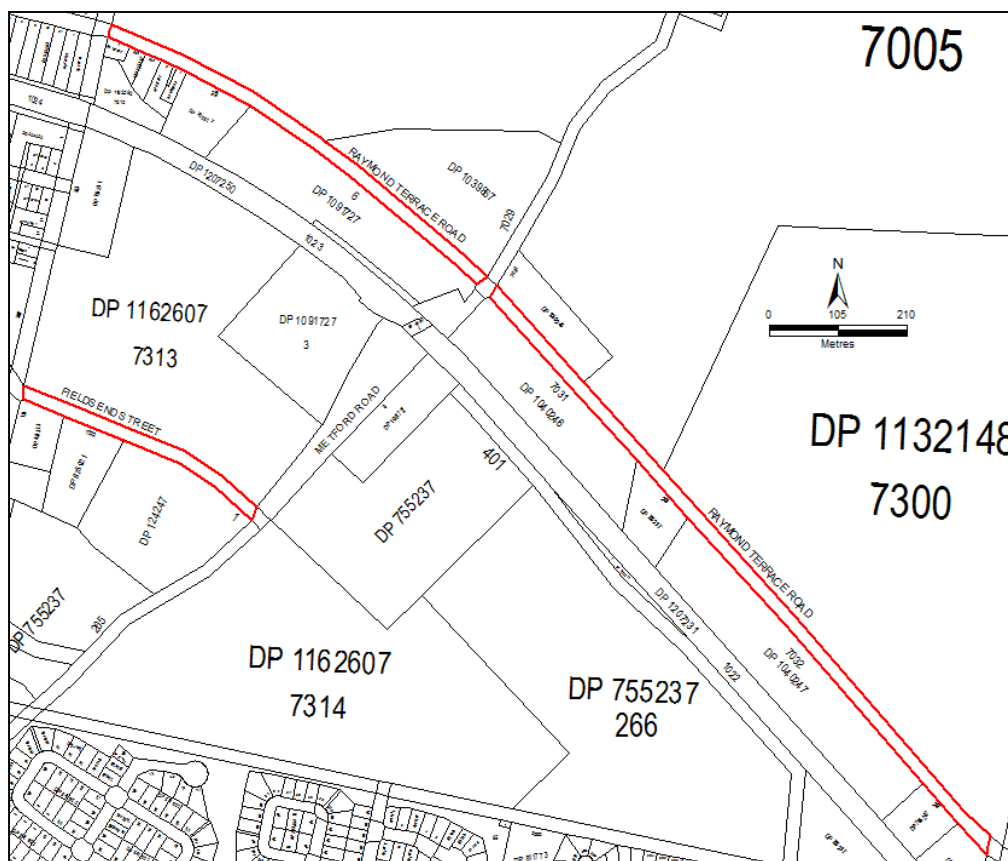
SCHEDULE 1

*Parish – Maitland
County – Northumberland
Land District – Maitland*

Local Government Area – Maitland City Council

Part Crown public roads being Fieldsend Street extending east from the intersection of Turton Street, terminating at Metford Road and that part of Raymond Terrace Road extending east from the intersection of Sinclair Street to Metford Road, and east from the intersection of Metford Road terminating at the eastern boundary of Lot 122 DP 828341 (as highlighted in the diagram below).

SCHEDULE 2



Roads Authority: Maitland City Council
 Council's Reference: 122/950 (1273191)
 Lands File Reference: 17/00374

NEWCASTLE OFFICE

NOTIFICATION OF CLOSING OF A ROAD

In pursuance of the provisions of the *Roads Act 1993*, the road hereunder described is closed and the lands comprised therein cease to be public road and the rights of passage and access that previously existed in relation to the road is extinguished. Upon closing, title to the land, comprising the former public road, vests in the body specified in the Schedule hereunder.

The Hon NIALL BLAIR, MLC
 Minister for Lands and Water

DESCRIPTION

*Parish – Eumungerie; County – Ewenmar
 Land District – Dubbo; LGA – Gilgandra*

Road Closed: Lot 1 DP 1224732
 File No: 09/15142

SCHEDULE

On closing, the land within Lot 1 DP 1224732 remains vested in the State of New South Wales as Crown land.

NOTIFICATION OF CLOSING OF A ROAD

In pursuance of the provisions of the *Roads Act 1993*, the road hereunder described is closed and the lands comprised therein cease to be public road and the rights of passage and access that previously existed in relation to the road is extinguished. Upon closing, title to the land, comprising the former public road, vests in the body specified in the Schedule hereunder.

The Hon NIALL BLAIR, MLC
Minister for Lands and Water

DESCRIPTION

Parish – Baradine; County – Baradine
Land District – Coonabarabran; LGA – Warrumbungle

Road Closed: Lot 1 DP 1226951
File No: 16/06973

SCHEDULE

On closing, the land within Lot 1 DP 1226951 remains vested in the State of New South Wales as Crown land.

NOTIFICATION OF CLOSING OF A ROAD

In pursuance of the provisions of the *Roads Act 1993*, the road hereunder described is closed and the lands comprised therein cease to be public road and the rights of passage and access that previously existed in relation to the road is extinguished. Upon closing, title to the land, comprising the former public road, vests in the body specified in the Schedule hereunder.

The Hon NIALL BLAIR, MLC
Minister for Lands and Water

DESCRIPTION

Parish – Laggan; County – Georgiana
Land District – Crookwell; LGA – Upper Lachlan Shire

Road Closed: Lots 1-4 DP 1227595
File No: 08/3212

SCHEDULE

On closing, the land within Lots 1-4 DP 1227595 remains vested in the State of New South Wales as Crown land.

NOTIFICATION OF CLOSING OF A ROAD

In pursuance of the provisions of the *Roads Act 1993*, the road hereunder described is closed and the lands comprised therein cease to be public road and the rights of passage and access that previously existed in relation to the road is extinguished. Upon closing, title to the land, comprising the former public road, vests in the body specified in the Schedule hereunder.

The Hon NIALL BLAIR, MLC
Minister for Lands and Water

DESCRIPTION

Parish – Boona East; County – Cunningham
Land District – Condobolin; LGA – Lachlan

Road Closed: Lot 1 DP 1223783
File No: 16/04693

SCHEDULE

On closing, the land within Lot 1 DP 1223783 remains vested in the State of New South Wales as Crown land.

NOTIFICATION OF CLOSING OF A ROAD

In pursuance of the provisions of the *Roads Act 1993*, the road hereunder described is closed and the lands comprised therein cease to be public road and the rights of passage and access that previously existed in relation to the road is extinguished. Upon closing, title to the land, comprising the former public road, vests in the body specified in the Schedule hereunder.

The Hon NIALL BLAIR, MLC
Minister for Lands and Water

DESCRIPTION

Parish – Curraburrama; County – Bland

Land District – Wyalong; LGA – Bland

File No: 15/09103

SCHEDULE

On closing, the land within Lot 2 DP 1224408 remains vested in the State of New South Wales as Crown land.

NOTIFICATION OF CLOSING OF A ROAD

In pursuance of the provisions of the *Roads Act 1993*, the road hereunder described is closed and the lands comprised therein cease to be public road and the rights of passage and access that previously existed in relation to the road is extinguished. Upon closing, title to the land, comprising the former public road, vests in the body specified in the Schedule hereunder.

The Hon NIALL BLAIR, MLC
Minister for Lands and Water

DESCRIPTION

Parish – Beugamel; County – Kennedy

Land District – Parkes; LGA – Parkes

Road Closed: Lot 2 DP 1224417

File No: 15/08401

SCHEDULE

On closing, the land within Lot 2 DP 1224417 remains vested in the State of New South Wales as Crown land.

**NOTICE OF PUBLIC PURPOSE PURSUANT TO SECTION 34A (2) (b) OF THE
CROWN LANDS ACT 1989**

PURSUANT to section 34A(2)(b) of the *Crown Lands Act 1989*, the Crown reserve specified in Column 1 of the Schedule is to be occupied for the additional purpose specified in Column 2 of the Schedule.

The Hon PAUL TOOLE, MP,
Minister for Lands and Forestry

SCHEDULE

COLUMN 1	COLUMN 2
Reserve No. 1021768 Public Purpose: General Cemetery Notified: 29 April 1881 Parish: Waddi County: Boyd	Communication Facilities

SYDNEY METROPOLITAN OFFICE

ROADS ACT 1993

ORDER

Transfer of a Crown Road to Council

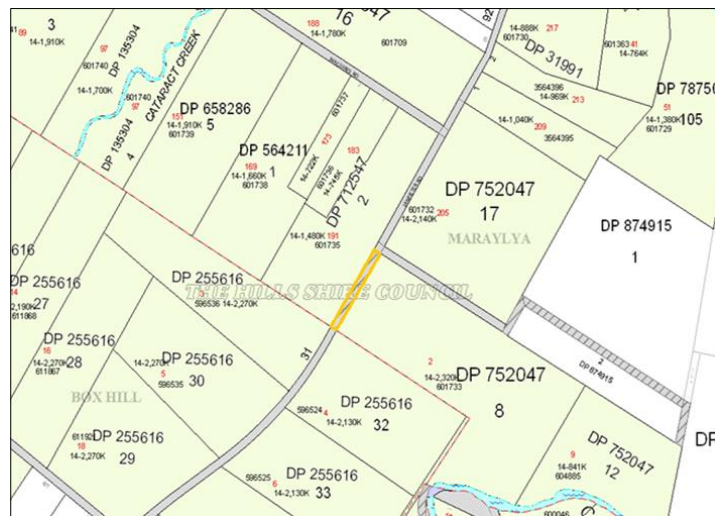
In pursuance of the provisions of Section 151, *Roads Act 1993*, the Crown public road specified in Schedule 1 is transferred to the Roads Authority specified in Schedule 2, as from the date of publication of this notice and from that date the road specified in Schedule 1 ceases to be a Crown public road.

THE HON NIALL BLAIR, MLC
Minister for Lands and Water

SCHEDULE 1

*Land District – Windsor; Local Government Area – The Hills; Parish – Nelson;
County – Cumberland;*

Crown public road known as Janpieter Road at Box Hill as shown by orange outline on the diagram hereunder.



SCHEDULE 2

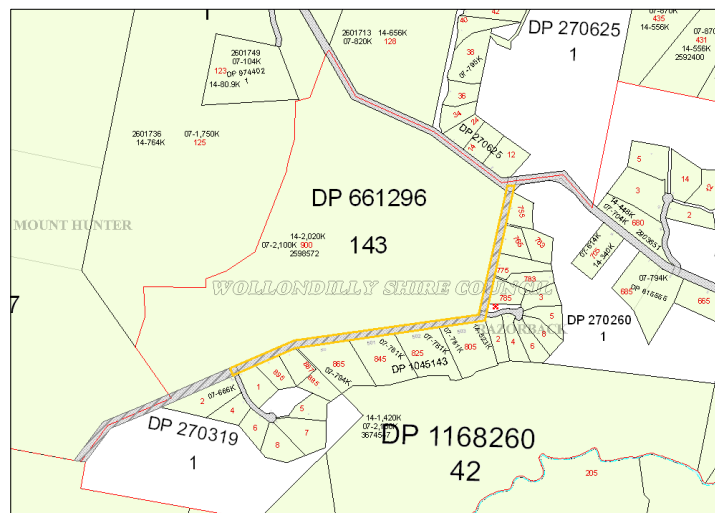
Roads Authority: The Hills Shire Council

File No: 16/10649

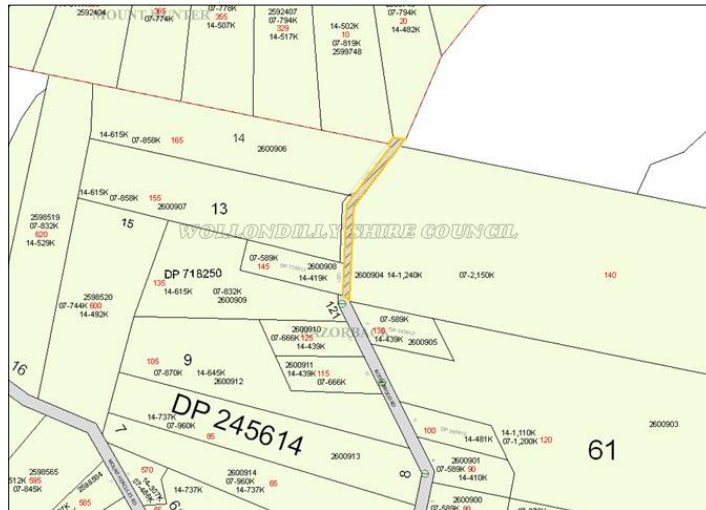
SCHEDULE 1

*Land District – Picton; Local Government Area – Wollondilly Shire; Parish – Picton, Bargo, The Peaks;
County – Cumberland, Westmorland;*

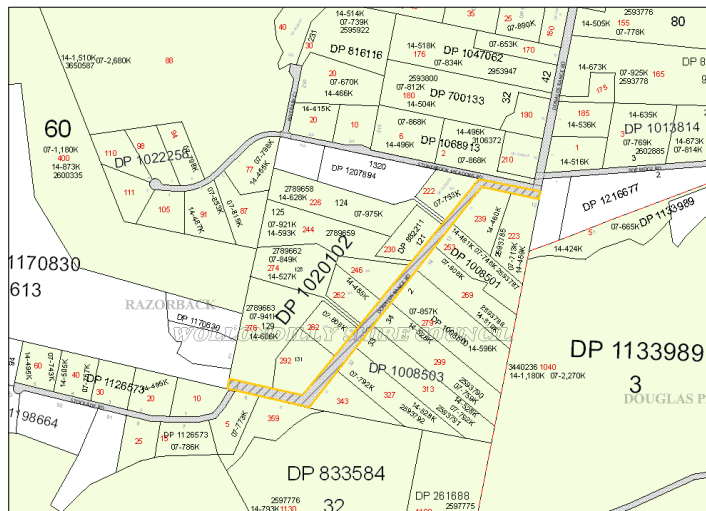
Crown public road known as Mount Hercules Road at Razorback as shown by orange outline on the diagram hereunder.



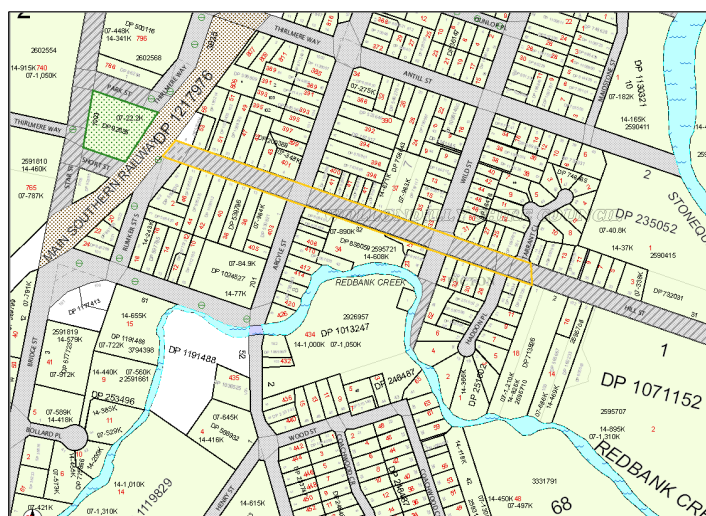
Crown public road known as Rotherwood Road at Razorback as shown by orange outline on the diagram hereunder.



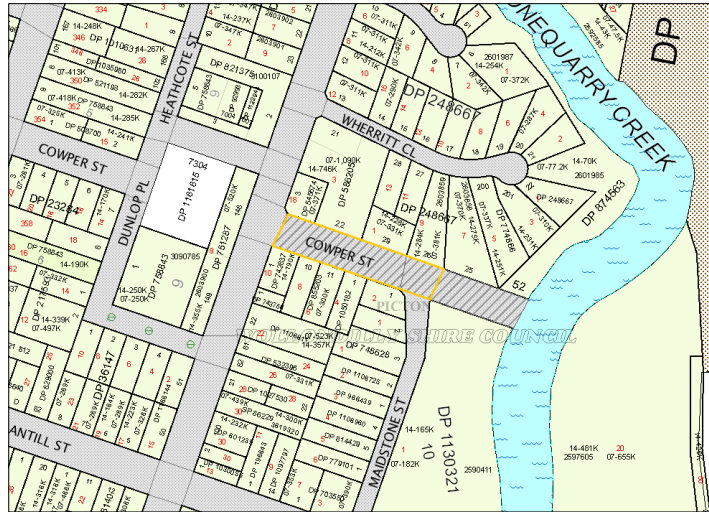
Crown public road known as Donalds Range Road at Razorback as shown by orange outline on the diagram hereunder.



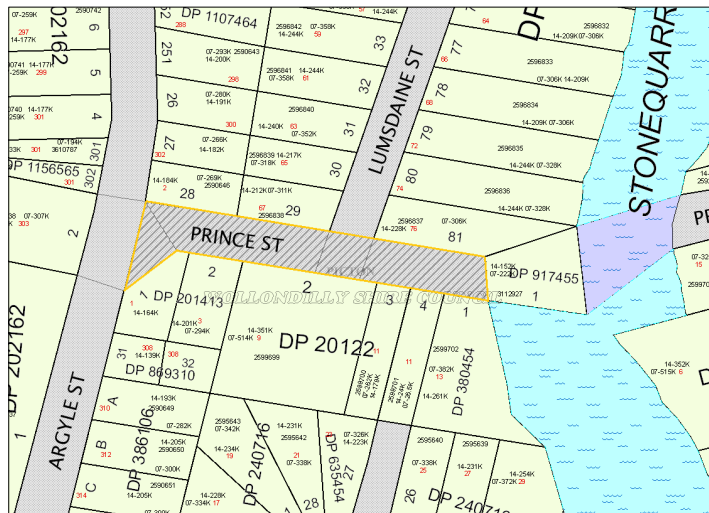
Crown public road known as Hill Street at Picton as shown by orange outline on the diagram hereunder.



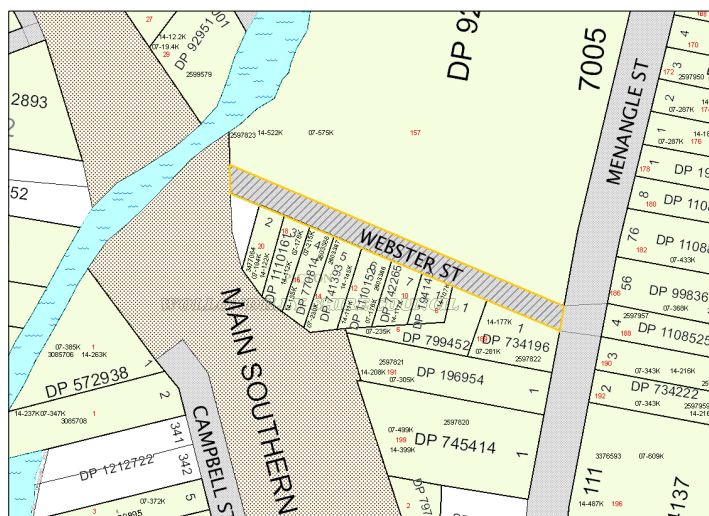
Crown public road known as Cowper Street at Picton as shown by orange outline on the diagram hereunder.



Crown public road known as Prince Street at Picton as shown by orange outline on the diagram hereunder.



Crown public road known as Webster Street at Picton as shown by orange outline on the diagram hereunder.



ROADS ACT 1993

ORDER

TRANSFER OF A CROWN ROAD TO A COUNCIL

In pursuance of the provisions of section 151, *Roads Act 1993*, the Crown road specified in Schedule 1 is hereby transferred to the Roads Authority specified in Schedule 2 hereunder, and as from the date of publication of this notice, the road specified in schedule 1 ceases to be a Crown road.

The Hon Paul Toole, MP
Minister for Lands and Forestry

SCHEDULE 1

Parish – Black Jack; County – Pottinger

Land District – Gunnedah; LGA – Gunnedah Shire

Crown roads shown coloured in red on diagram hereunder.



SCHEDULE 2

Roads Authority: Gunnedah Shire Council
Lands Reference: 17/00082
Council Referece: sd.hj

TAREE OFFICE

ROADS ACT 1993

ORDER

Transfer of Crown Roads to a Council

In pursuance of the provisions of Section 151, *Roads Act 1993*, the Crown roads specified in Schedule 1 are hereby transferred to the Roads Authority specified in Schedule 2 hereunder and as from the date of publication of this notice and as from that date, the roads specified in Schedule 1 cease to be Crown Roads.

The Hon. Paul Toole
Minister for Lands and Forests

Schedule 1

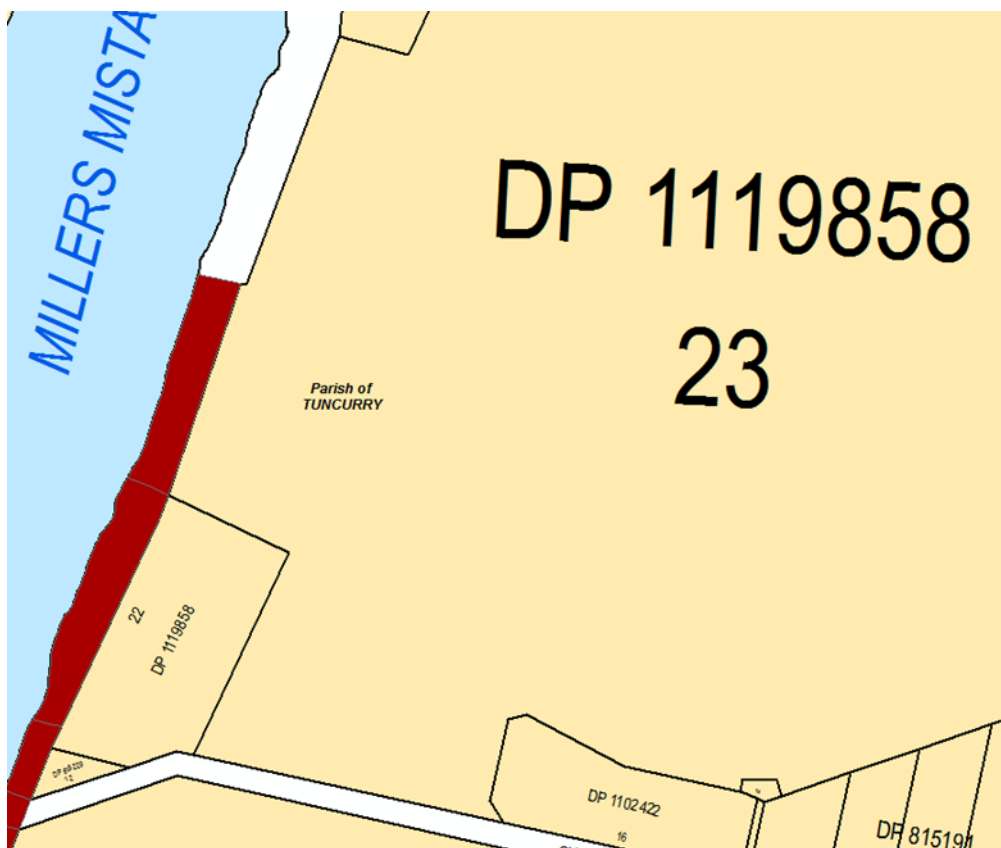
Parish – Tuncurry and Wang Wauk County – Gloucester Land District – North Coast

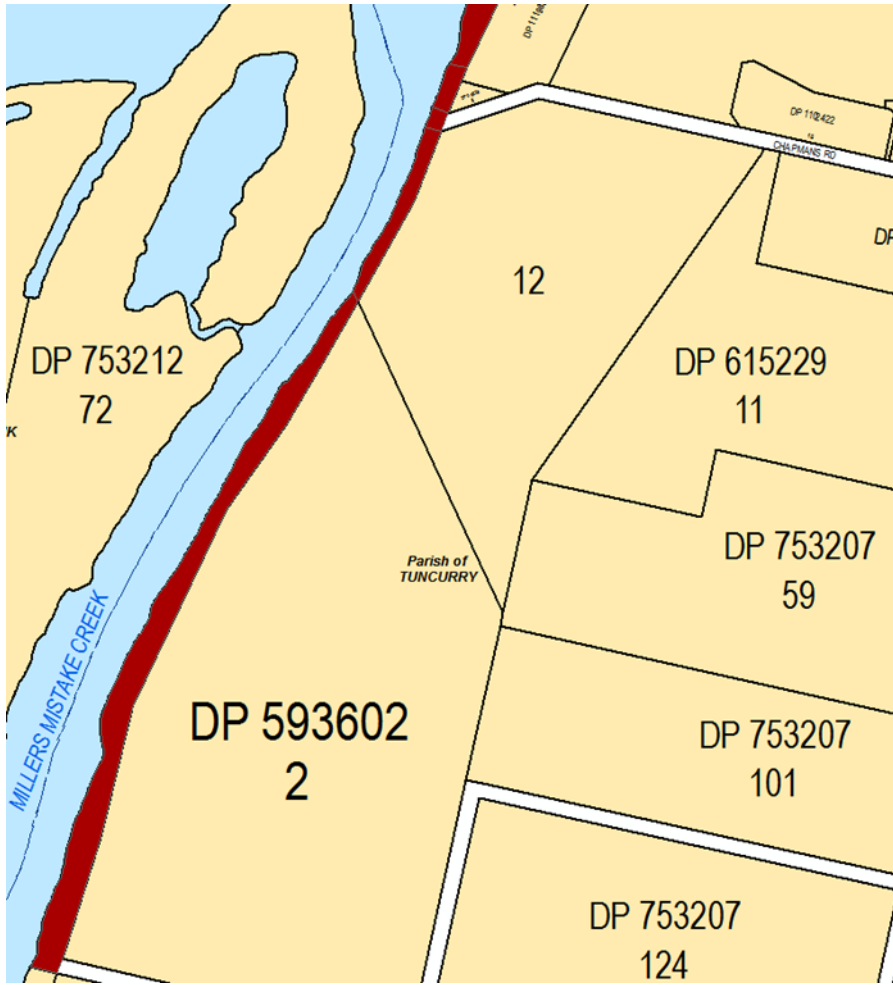
Locality – Failford and Tuncurry Local Government Area – Mid-Coast Council

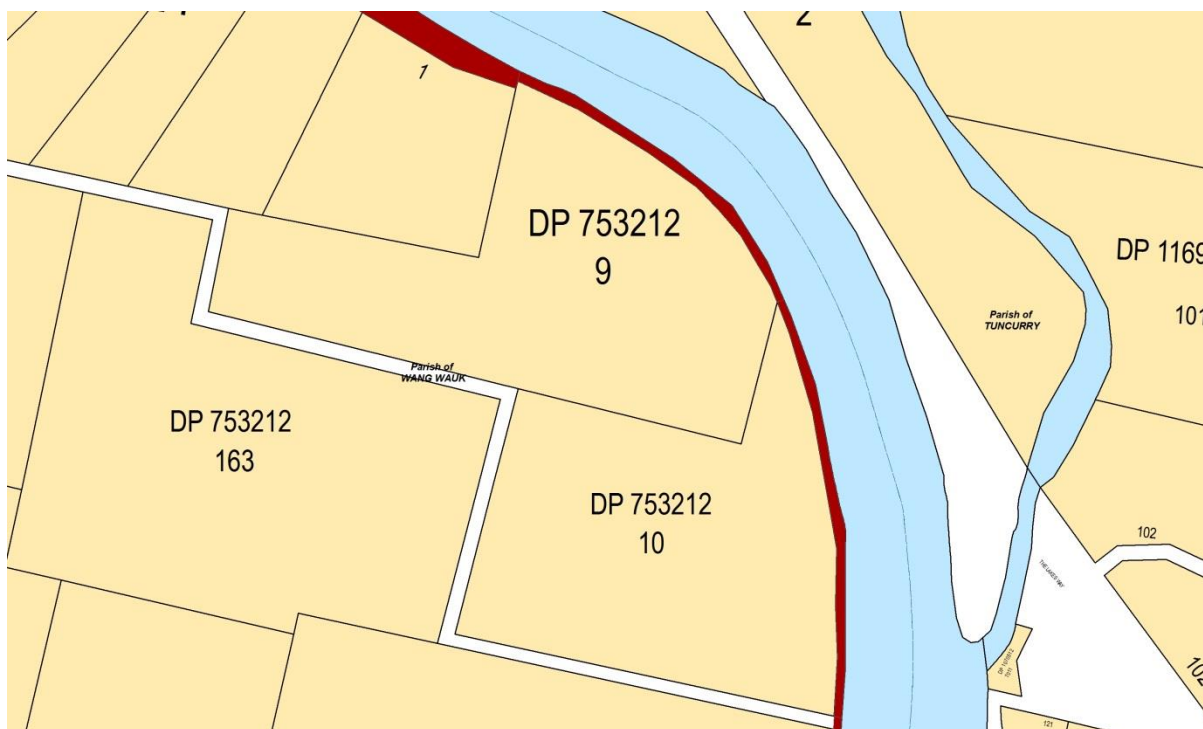
Crown public roads as indicated by red colour on diagrams below.

Schedule 2

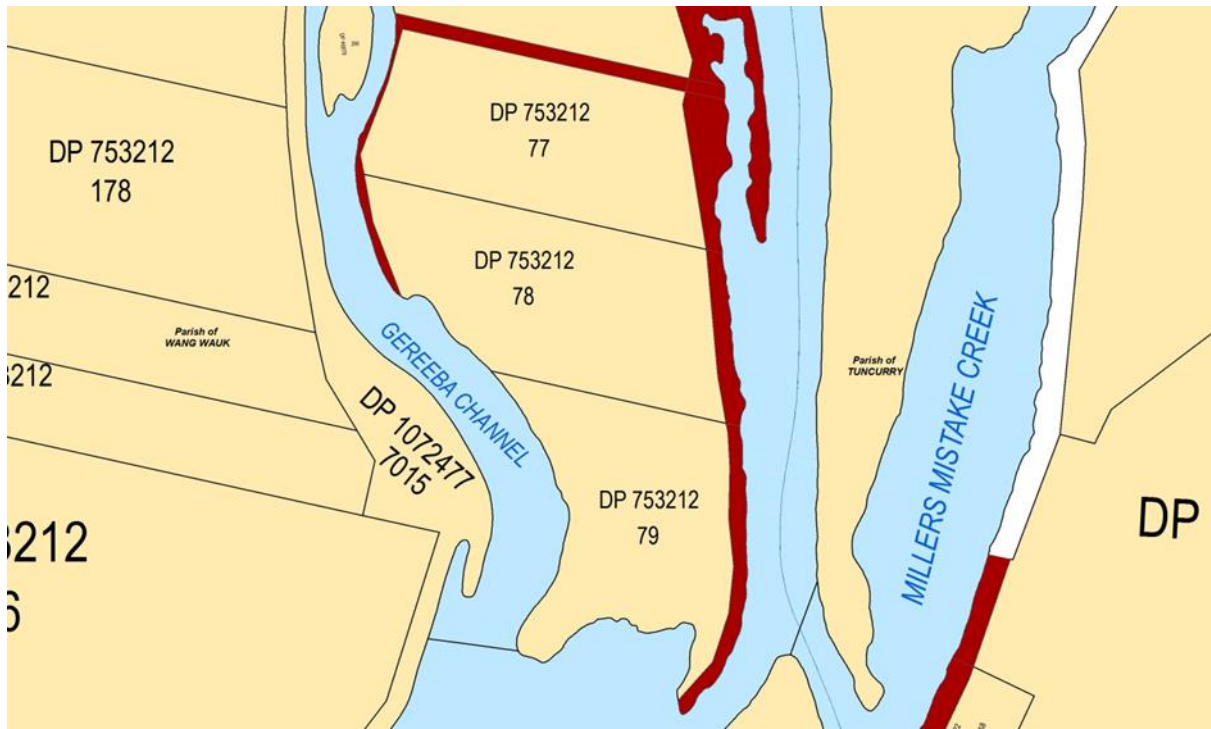
Roads Authority: Mid Coast Council Lands File No. 08/5594











Other Government Notices

ASSOCIATIONS INCORPORATION ACT 2009

Cancellation of incorporation pursuant to section 74

TAKE NOTICE that the incorporation of the following associations is cancelled by this notice pursuant to section 74 of the *Associations Incorporation Act 2009*.

AIRLINE CHRISTIAN NETWORK INCORPORATED	INC9891841
ASSOCIATION OF WORDPERFECT PROFESSIONALS INC	Y1529814
AUSTRALIAN ASSOCIATION OF FLIGHT INSTRUCTORS INC	Y1039639
AUSTRALIAN LIVE MUSIC ASSOCIATION INCORPORATED	INC1400424
AUTISM & ASPERGERS SUPPORT GROUP INCORPORATED	INC9874720
BLAYNEY JUNIOR TENNIS CLUB INCORPORATED	Y2106012
BLUE MOUNTAINS DRUG & ALCOHOL RECOVERY SERVICES INCORPORATED	INC9886915
CENTRAL COAST OVER 30'S SOCIAL GROUP INCORPORATED	INC9878014
FRIENDS OF GRAFTON NURSING HOME INCORPORATED	INC9890370
GARNER TED ARMSTRONG EVANGELISTIC ASSOCIATION INCORPORATED	INC9875658
JETTY BUNKER YOUTH SERVICE INCORPORATED	Y2986430
MACLEAY VALLEY SOFTBALL ASSOCIATION INCORPORATED	INC9894102
MACQUARIE TOWNS SCOTTISH SOCIETY INC	Y0672032
MIYAN MUNGA INCORPORATED	INC9887720
MURWILLUMBAH LEUKAEMIA AND CANCER RESEARCH SOCIETY INCORPORATED	Y0712247
NETHERCOTE TRAIL HORSE RIDERS CLUB INCORPORATED	INC9888384
NORTH HAVEN RESIDENTS ASSOCIATION INC	INC1401659
NORTHERN RIVERS BUSINESS ENTERPRISE CENTRE INCORPORATED	Y0755222
ORCHARD HILLS RESIDENTS ASSOCIATION INCORPORATED	INC9880689
P.E.P. (PROGRESSIVE EMPLOYMENT PERSONNEL) INCORPORATED	Y1893544
PICTON AUSSI MASTERS INCORPORATED	INC9888559
QANTAS ENGINEERING GOLF CLUB INCORPORATED	INC9878807
RAPS (RESIDENTS AGAINST POLLUTING STACKS) INCORPORATED	INC9875776
ST.BERNADETTE'S O.O.S.H.C.C. INC	Y1665119
THE NATIONAL THEATRE COMPANY INCORPORATED	INC9897388
WALCHA CUTTING CLUB INCORPORATED	INC9887064
ZONE 11 SYDNEY CENTRAL BOWLING ASSOCIATION INCORPORATED	Y2240842

Cancellation is effective as at the date of gazettal.

Dated this 25th day of January 2017.

Robyne Lunney
 Delegate of the Commissioner
 NSW Fair Trading

ASSOCIATIONS INCORPORATION ACT 2009

Cancellation of incorporation pursuant to section 74

TAKE NOTICE that the incorporation of the following associations is cancelled by this notice pursuant to section 74 of the *Associations Incorporation Act 2009*.

COAST CARE COUNSELLING INCORPORATED	Y3009737
INLAND NSW REGIONAL TOURISM ORGANISATION INCORPORATED	INC9895535
LOCKHART AND DISTRICT EDUCATION FUND INCORPORATED	INC9893865
LOCKHART AND DISTRICT MINING TASKFORCE INCORPORATED	INC1200189
RIVERSIDE LYRIC ENSEMBLE (RLE) INCORPORATED	Y2740621
ULLADULLA PROFESSIONAL FISHERMAN TRAINING ASSOCIATION INCORPORATED	INC1400331

Cancellation is effective as at the date of gazettal.

Dated this 1st day of February 2017.

Robyne Lunney
 Delegate of the Commissioner
 NSW Fair Trading

POISONS AND THERAPEUTIC GOODS REGULATION 2008

ORDER

Withdrawal of Drug Authority

In accordance with the provisions of clause 175(1) of the *Poisons and Therapeutic Goods Regulation 2008* an Order has been made on **Dr Alicia Meneghetti (MED0001170084)**, of Fairfield NSW 2165, prohibiting her until further notice, as a medical practitioner, from supplying or having possession of drugs of addiction as authorised by clause 101 of the Regulation and issuing a prescription for a drug of addiction as authorised by clause 77 of the Regulation.

This Order is to take effect on and from 1 February 2017.

Dated at Sydney, 30 January 2017.

ELIZABETH KOFF
 Secretary
 NSW Health

SURVEYING AND SPATIAL INFORMATION ACT 2002

Restoration of Name to the Register of Surveyors

PURSUANT to the provisions of the *Surveying and Spatial Information Act 2002*, Section 10A (3), the undermentioned Land Surveyors has been restored to the Register of Surveyors.

Name	Date of Original Registration	Removal Date	Restoration Date
BUTLER Mark Robert	15 March 1985	01 September 2016	30 January 2017

Narelle Underwood
 President

Michael Spiteri
 Registrar

COUNCIL NOTICES

BEGA VALLEY SHIRE COUNCIL

LOCAL GOVERNMENT ACT 1993

LAND ACQUISITION (JUST TERMS COMPENSATION) ACT 1991

NOTICE OF COMPULSORY ACQUISITION OF LAND

Bega Valley Shire Council declares with the approval of His Excellency the Governor that the lands and interests described in the schedule below, excluding only those mines or deposits of minerals in the land expressly reserved to the Crown, are acquired by compulsory process in accordance with the *Land Acquisition (Just Terms Compensation) Act 1991* for sewage treatment plant and associated utilities.

Dated at Bega this 18th day of October 2016

A Woodley Assistant General Manager, PO Box 492, Bega NSW 2550

Schedule

Lot 1 DP1216534

Proposed easement for overhead electricity 3 wide within Lots 2 and 3 DP1216534

Proposed easement for overhead electricity 20 wide within Lots 2 and 3 DP1216534 and Lot 177 DP750201 as shown in DP1216534

Proposed right of carriageway 10 wide and variable width within Lots 2 and 3 DP 1216534 and Lot 177 DP750201 as shown in DP1216534

Proposed easement for sewer rising main 3 wide within Lot 2 DP1216534

[8991]

BEGA VALLEY SHIRE COUNCIL

ROADS ACT 1993

LAND ACQUISITION (JUST TERMS COMPENSATION) ACT 1991

NOTICE OF COMPULSORY ACQUISITION OF LAND

Bega Valley Shire Council declares with the approval of His Excellency the Governor that the lands described in the schedule below, excluding only those mines or deposits of minerals in the land expressly reserved to the Crown, are acquired by compulsory process in accordance with the *Land Acquisition (Just Terms Compensation) Act 1991* for public road.

Dated at Bega this 18th day of October 2016

A Woodley Assistant General Manager, PO Box 492, Bega NSW 2550

Schedule

Lot 4 DP1216534

Lot 1 DP536326

[8992]

KEMPSEY SHIRE COUNCIL

COASTAL PROTECTION ACT 1979

Section 55H

Commencement of Kempsey Coastal Zone Management Plan

Council hereby gives notice that the Kempsey Coastal Zone Management Plan (CZMP) has received certification from the Minister for Planning having been prepared in accordance with the *Coastal Protection Act 1979*.

The Kempsey CZMP can be accessed at Council's webpage <http://www.kempsey.nsw.gov.au/>

DAVID RAWLINGS, General Manager, Kempsey Shire Council, 22 Tozer Street, West Kempsey NSW 2440.

[8993]

PORT MACQUARIE-HASTINGS COUNCIL

ROADS ACT 1993

Naming of Roads

Notice is hereby given that Port Macquarie-Hastings Council, pursuant to section 162 of the *Roads Act 1993*, has officially named the road(s) as shown hereunder:

Name	Locality
HOSKING ROAD	Blackmans Point
Description	
With the upgrade of the Pacific Highway between Sancox and Kundabung, an interchange is being constructed at the intersection of the Pacific Highway and Blackmans Point Road. Blackmans Point Road near the interchange is being realigned. Part of the current Blackmans Point Road will remain as a short stub that will not connect to the new highway at the interchange	

CARL BENNETT, GIS Manager, Port Macquarie-Hastings Council, PO Box 84, PORT MACQUARIE NSW 2444
GNB Ref: 0020 [8994]

PORT STEPHENS COUNCIL

Roads Act 1993

Section 162 (1)

Road Naming

ERRATUM

The notice published in Government Gazette No 10 dated 27th Jan 2017 (folio 224) under Port Stephens Council – Road Act 1993 – Naming of Roads – inadvertently showed the name Gumtree Close twice in the table (shown listed as the 1st & 5th names) whereas the 5th listed name described should have read KOALA CIRCUIT this notice is to correct that.

Wayne Wallis, General Manager, PO Box 42, Raymond Terrace 2324.

Council file PSC2016-03037

[8995]

QUEANBEYAN-PALERANG REGIONAL COUNCIL

ROADS ACT 1993

Naming of Roads

Notice is hereby given that Queanbeyan-Palerang Regional Council, pursuant to section 162 of the *Roads Act 1993*, has officially named the road(s) as shown hereunder:

Name	Locality
SILVER LANE	Boro
Description	
Unnamed Crown Road off Boro Road approximately 3.3km from the intersection with Goulburn Road	

Name	Locality
GILBERTS LANE	Braidwood
Description	
Unnamed Crown Road running between Jinglemoney Lane and Sandholes Road	

Name	Locality
SALVIA LANE	Araluen
Description	
Road reserve from Naughtons Close to end of road reserve	

Name	Locality
EASTON LANE	Bungendore
Description	
Laneway running between Gibraltar Street and Kings Highway east of Modbury Street	

PETER TEGART, General Manager, Queanbeyan-Palerang Regional Council, 10 Majara Street, BUNGENDORE NSW 2621
GNB Ref: 0018 [8996]

SHELLHARBOUR CITY COUNCIL

ROADS ACT 1993

Naming of Roads

Notice is hereby given that Shellharbour City Council, pursuant to section 162 of the *Roads Act 1993*, has officially named the road(s) as shown hereunder:

Name	Locality
PAUL CIRCUIT	Tullimbar
Description	
Commences at Yellow Rock Road.	

CAREY MCINTYRE, General Manager, Shellharbour City Council, Locked Bag 155, SHELLHARBOUR CITY CENTRE NSW 2529
GNB Ref: 0019 [8997]

SNOWY MONARO REGIONAL COUNCIL

ROADS ACT 1993

Naming of Roads

Notice is hereby given that Snowy Monaro Regional Council, pursuant to section 162 of the *Roads Act 1993*, has officially named the road(s) as shown hereunder:

Name	Locality
EDWORTHY ROAD	Michelago
Description	
Starting where Burra Road meets the intersection at Lot 102 DP 788045 headed generally east/south-easterly for approximately 2.8km and finishing at the north western corner of Lot 26 DP 754896	

Name	Locality
DARMODY ROAD	Numeralla
Description	
Starting where Lot 102 DP 788045 meets Peak View Road, headed in a north easterly direction for approximately 1.9km to the eastern boundary of Lot 18 DP 750557	

JOSEPH G. VESCIO, General Manager, Snowy Monaro Regional Council, PO Box 714, COOMA NSW 2630
GNB Ref: 0017 [8998]

SUTHERLAND SHIRE COUNCIL

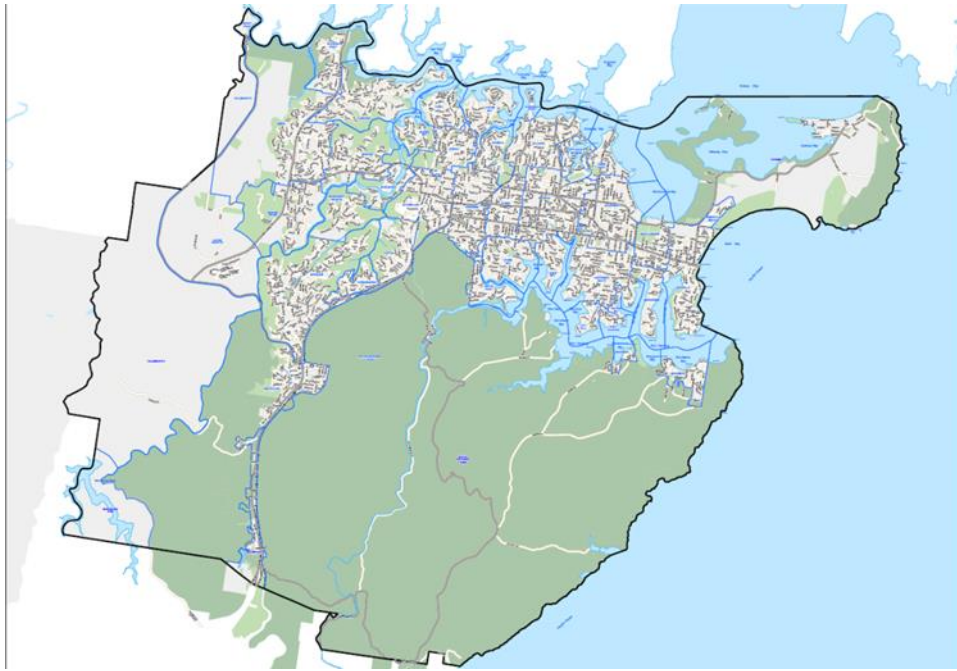
IMPOUNDING ACT 1993

Boat Trailer Impounding Areas Order

Sutherland Shire Council, as an impounding authority under the *Impounding Act 1993*, hereby orders that from the 1st of February 2017 the whole area described as the entire Sutherland Shire local government area of operations in the schedule below are declared areas for the purposes of section 15A(1) of that Act.

Schedule

The Sutherland Shire Council Local Government Area bounded by the bold, black border in the map below.



Dated this 1st day of February 2017

Scott Phillips, General Manager, Sutherland Shire Council

[8999]

PRIVATE NOTICES

ESTATE NOTICES

NOTICE OF INTENDED DISTRIBUTION OF ESTATE

Any person having any claim upon the estate of IAN DOUGLAS HEWITT late of Unit 60, 9 Kalawarra Road, Wyoming, who died on 12 September 2016 must send particulars of the claim to the executor, Gary Cleary, care of Cleary Solicitors, 9 Broken Bay Road, Ettalong Beach NSW 2257 [DX 8809 Woy Woy] within 31 days from publication of this notice. After that time and after six months from the date of death of the deceased the assets of the estate and the property may be conveyed and distributed having regard only to the claims, including an application or notice of intended application for a family provision order, of which at the time of conveyance or distribution the executor has notice. Probate was granted in New South Wales on 9 December 2016. [9000]

OTHER PRIVATE NOTICES

ANGLICAN DIOCESE OF NEWCASTLE

NOTICE OF ELECTION OF TRUSTEE

In pursuance of the provisions of the *Anglican Church of Australia Trust Property Act 1917*, it is hereby notified that a vacancy of a Trustee occurred by reason of the resignation of **Mr Malcolm Louden McDonald**. In accordance with the Church Trust Property 2012 Ordinance (Diocese of Newcastle), it is hereby notified that **Mrs Katherine Anne Lindsay** was, on 25 January 2017, elected a member of the Trustees of Church Property for the Diocese of Newcastle. The appointment is to take effect on the 25 January 2017 and expires on the 1 November 2021.

PETER STUART, Commissary of Newcastle. LINDA WILSON, Acting Diocesan Business Manger, Anglican Diocese of Newcastle, Diocesan Office, 134 King Street, Newcastle NSW 2300. [9001]

By Authority

Government Printer