



Government Gazette

of the State of

New South Wales

Number 87

Friday, 11 August 2017

The New South Wales Government Gazette is the permanent public record of official notices issued by the New South Wales Government. It also contains local council and other notices and private advertisements.

The Gazette is compiled by the Parliamentary Counsel's Office and published on the NSW legislation website (www.legislation.nsw.gov.au) under the authority of the NSW Government. The website contains a permanent archive of past Gazettes.

To submit a notice for gazettal – see Gazette Information.

GOVERNMENT NOTICES

Appointments

AUSTRALIAN MUSIC EXAMINATIONS BOARD (NSW)

NOTIFICATION OF APPOINTMENTS TO THE BOARD

I, Rob Stokes, Minister for Education, appoint the following persons as the elected members of the Australian Music Examinations Board (NSW) for the terms of office expiring on 26 July 2019:

Ms Roslynne Moxham

Ms Janina Longman

Professor Matthew Marshall

Dated this 4th day of August, 2017

Rob Stokes MP
Minister for Education

Planning and Environment Notices

Immobilised Contaminants Approval

Pursuant to Part 10 of the *Protection of the Environment Operations (Waste) Regulation 2014* (Waste Regulation), the New South Wales Environment Protection Authority (EPA) has granted the following Immobilised Contaminants Approval.



A) Approval Number

2017/02

This approval replaces general immobilisation approval number 2015/17 which is hereby revoked.

B) Duration of approval

This approval commences on 11 August 2017 and is valid until 11 August 2019, unless sooner amended or revoked.

C) Waste to which this approval applies

This approval applies to Pasminco Immobilised Waste which is:

1. Metallurgical furnace slag or metallurgical furnace slag contaminated excavated materials or metallurgical furnace flue dust or metallurgical furnace flue dust impacted excavated materials or any mixture of those materials that is located at residential premises inside the Pasminco Lead Abatement Strategy (LAS) Area at Cockle Creek, NSW 2284 (Annexure A - Map).

D) Contaminants to which this approval applies

This approval applies to the following contaminants:

- Arsenic (As)
- Beryllium (Be)
- Chromium (VI) (Cr(VI))
- Lead (Pb)
- Nickel (Ni).

Any other potential metallurgical slag waste which may be suitable for co-disposal with the Pasminco Immobilised Waste must be assessed on a case by case basis via a separate Immobilised Contaminants Approval.

E) Responsible Person

The person or class of persons to whom this immobilised contaminants approval is granted are the persons who generate the waste to which this approval applies. Responsible persons must comply with the conditions of this approval.

F) Mechanism of immobilisation

Arsenic, beryllium, chromium (VI), lead, nickel and inorganic compounds of these elements are encapsulated within the furnace slag during its formation at elevated temperature exceeding 1,000 degrees Celsius. These elements and their silicate and other compounds are bonded within a vitrified solid mass.

G) Conditions of approval

1. Packaging requirements

- 1.1. Dusty materials must be bagged or drummed or otherwise contained to avoid dust generation during handling.
- 1.2. Excavated materials contaminated by metallurgical slag and/or metallurgical furnace flue dust should be handled, packaged and transported with the appropriate health, safety and environmental controls to prevent or minimise human and environmental exposure to the materials, or cross contamination.

2. Waste assessment requirements

- 2.1. For the Pasminco Immobilised Waste subject to this approval:
 - 2.1.1. The waste may be disposed of as general solid waste in accordance with this approval.
 - 2.1.2. No further testing and assessment is required.

3. Storage and disposal restrictions

- 3.1. Pasminco Immobilised Waste may only be stored and disposed of at the Summerhill Waste Management Facility, Wallsend which is operated by Newcastle City Council (Environment Protection Licence No. 5897).
- 3.2. This approval only allows a total of up to 2000 tonnes of Pasminco Immobilised Waste to be stored and disposed of.
- 3.3. Summerhill Waste Management Facility must monitor landfill leachate and groundwater for As, Be, Cr(VI), Pb and Ni quarterly.
- 3.4. Pasminco Immobilised Waste must be **stored** as follows:
 - 3.4.1. In a secure and bunded storage area which prevents sediment runoff.
 - 3.4.2. In a manner which prevents or minimises the generation of dust.
 - 3.4.3. Stored until landfilling sequences permit the disposal of the Pasminco Immobilised Waste into the final (top) lift or the outer edge of any landfill cell.
 - 3.4.4. Stored in quantities of no more than 1000 tonnes at any one time.
- 3.5. Pasminco Immobilised Waste may only be **disposed** of as follows:
 - 3.5.1. Pasminco Immobilised Waste must only be buried at the top of the landfill cell (final top lift) or on the outer edge of the landfill waste cell in a location where other wastes will not be placed directly above the Pasminco Immobilised Waste.
 - 3.5.2. Pasminco Immobilised Waste is only to be disposed in individual (daily) cells within the landfill.
 - 3.5.3. Pasminco Immobilised Waste is not to be mixed or co-disposed with any other type of general solid waste or waste stream.
 - 3.5.4. Pasminco Immobilised Waste must be disposed of in a manner which prevents or minimises the generation of dust.
 - 3.5.5. The cell must be constructed so that a layer of geotextile is placed both above and below the Pasminco Immobilised Waste.
 - 3.5.6. The Pasminco Immobilised Waste is to be covered daily after disposal.
 - 3.5.7. The placement of the Pasminco Immobilised Waste must be carried out in such a way that leachate from other waste is prevented or minimised from flowing through the Pasminco Immobilised Waste.

- 3.5.8. Emplacement should be completed to maximise the volume of each parcel (daily cell) of Pasmenco Immobilised Waste within the landfill. The minimum amount of Pasmenco Immobilised Waste deposited within a parcel should be at least 300 tonnes.
- 3.6. Any leachate present must be removed from the leachate collection system within the landfill cell where the Pasmenco Immobilised Waste has been buried before the final capping is constructed onto that cell.
- 4. Waste tracking and notification requirements**
- 4.1. Pasmenco Immobilised Waste must be tracked using the EPA's WasteLocate system or equivalent process.
- 4.2. Summerhill Waste Management Facility should be notified prior to any Pasmenco Immobilised Waste being presented for disposal.

H) Definitions

In this approval:

Waste Classification Guidelines means the *Waste Classification Guidelines Part 1: Classifying Waste* (November 2014) published by the EPA and available at www.epa.nsw.gov.au.

Asela Atapattu
Director Hazardous Materials Chemicals and Radiation
By Delegation
Environment Protection Authority

Date: 4 August 2017

Annexure A – Map



Waste Tracking Exemption

Pasminco Immobilised Waste being transported to Summerhill Waste Management Facility

Protection of the Environment Operations (Waste) Regulation 2014

Notice of exemption granted under Part 9 in relation to waste tracking

By this notice the Environment Protection Authority (EPA) grants the following general exemption. The notice exempts the persons or classes of persons described herein from certain requirements in relation to the transportation and tracking of waste. The terms used in this notice have the same meaning as in the *Protection of the Environment Operations Act 1997* (the Act) and the *Protection of the Environment Operations (Waste) Regulation 2014* (the Regulation).

1. This exemption commences on 11 August 2017 and is valid until 11 August 2019, unless sooner revoked or amended by a notice published in the Government Gazette.

Waste to which the exemption applies

2. This exemption applies to Pasminco Immobilised Waste referred to in Immobilised Contaminants Approval 2017/02 that is trackable waste and that is being transported to Summerhill Waste Management Facility (SWMF) (Environment Protection Licence No. 5897).
3. This exemption applies to such waste delivered by a householder to SWMF; or collected from a householder and delivered to SWMF.
4. It exempts
 - a. a consignor;
 - b. a transporter; and
 - c. a receiverof waste to which this exemption applies from Part 4 of the Regulation, but only in so far as Part 4 applies by virtue of Clause 41(1)(a) of the Regulation.
5. An exemption under this notice has effect only if the waste is transported to SWMF.

Conditions relating to the exemption of consignors

6. A consignor of Pasminco Immobilised Waste is exempt under this notice only if the consignor complies with the following conditions:
 - a. before the transport of any Pasminco Immobilised Waste, the consignor must register as a consignor of Pasminco Immobilised Waste by providing the required information to the EPA on WasteLocate (or equivalent), and
 - b. before the transport of any Pasminco Immobilised Waste, the consignor must provide the required information on the waste and transporter to the EPA on WasteLocate (or equivalent).

Conditions relating to the exemption of transporters

7. A transporter of Pasminco Immobilised Waste is exempt under this notice only if the transporter complies with the following conditions:
 - a. no later than on delivery of the load of Pasminco Immobilised Waste, the transporter must register as a transporter of Pasminco Immobilised Waste by providing the required information to the EPA on WasteLocate (or equivalent), and
 - b. for each load of Pasminco Immobilised Waste transported, and no later than on delivery of each load of Pasminco Immobilised Waste, the transporter must provide the required information on the transport for the specific consignment to the EPA on WasteLocate (or equivalent), and
 - c. on delivery of each load of Pasminco Immobilised Waste to SWMF, the transporter must scan the EPA Fixed Plate at SWMF through their mobile device (or equivalent).

Conditions relating to the exemption of receivers

8. Newcastle City Council, the occupier of SWMF, as the receiver of Pasminco Immobilised Waste, is exempt under this notice only if SWMF complies with the following conditions:
 - a. on and from delivery of the first load of Pasminco Immobilised Waste to its premises, Newcastle City Council must display an EPA Fixed Plate at its premises, and
 - b. if the EPA Fixed Plate at SWMF is not scanned by the transporter of the Pasminco Immobilised Waste, Newcastle City Council must provide the EPA the following information in relation to the load:
 - i. the date and time of delivery of the load of Pasminco Immobilised Waste, and
 - ii. the vehicle registration number of the vehicle driven by or on behalf of the transporter for the specific consignment.

Newcastle City Council must provide this information to the EPA:

- i. in writing using the form in Appendix 1 of the *Asbestos and Waste Tyres Guidelines*,
- ii. within 7 days after the end of the month in which the load was received, and
- iii. via email to waste.operations@epa.nsw.gov.au or by post to EPA Waste Operations, PO Box A290, Sydney South, NSW 1232, unless authorised otherwise by an EPA authorised officer.

Interstate movement of waste to which Part 3 applies

9. This notice does not exempt any person or class of person from Part 4 of the Regulation in so far as Part 4 applies by virtue of clause 41(1)(b) of the Regulation.

Dangerous Goods requirements

10. This notice does not exempt any person or class of person from any requirement under the *Road and Rail Transport (Dangerous Goods) Act 1997* or the Regulations made under that Act.

Definitions:

- **Asbestos and Waste Tyres Guidelines** – the document of that name, published by the EPA in the Gazette (as amended or replaced, from time to time, by notice published in the Gazette). A copy of the guidelines is available on the EPA’s website (www.epa.nsw.gov.au).
- **EPA Fixed Plate** – a fully-functioning fixed plate approved by the EPA with a unique QR2id code and alphanumeric number for a particular premises.
- **Householder** – person who owns, or rents, or lives in a house or tenement, and generates Pasminco Immobilised Waste.
- **Pasminco Immobilised Waste** – Metallurgical furnace slag or metallurgical furnace slag contaminated excavated materials or metallurgical furnace flue dust or metallurgical furnace flue dust impacted excavated materials or any mixture of those materials that is located at residential premises inside the Pasminco Lead Abatement Strategy (LAS) Area at Cockle Creek, NSW 2284 (Annexure A - Map).
- **SWMF** – Summerhill Waste Management Facility, Summerhill Road, Wallsend, 2287, NSW.
- **WasteLocate** – the online tool developed by the EPA for reporting on the location and movement of certain waste types.

Dated: 4 August 2017




ASELA ATAPATTU

Director Hazardous Materials, Chemicals and Radiation

(On behalf of the Environment Protection Authority)

Annexure A – Map



<p>Legend</p> <p> Pasmenco LAS Area</p>	<p align="center">Pasmenco Lead Abatement Strategy (LAS Area)</p> <p align="center"><small>Copyright NSW Environment Protection Authority (EPA) August, 2017 This map is not guaranteed to be free from errors or omission NSW Environment Protection Authority (EPA) and its employees disclaim liability for any act done on the information in the map and any consequences of such acts or omissions. Imagery: NearMap, 23 July 2017</small></p>	<p align="center">N  0 500 Metres GDA94 Zone 56</p> <p align="center"></p>
---	---	--

Roads and Maritime Notices

ROADS ACT 1993

LAND ACQUISITION (JUST TERMS COMPENSATION) ACT 1991

Notice of Compulsory Acquisition of Land at Alexandria in the Sydney City Council Area

Roads and Maritime Services by its delegate declares, with the approval of His Excellency the Governor, that the land described in the schedule below is acquired by compulsory process under the provisions of the *Land Acquisition (Just Terms Compensation) Act 1991* for the purposes of the *Roads Act 1993*.

K DURIE

Manager, Compulsory Acquisition & Road Dedication
Roads and Maritime Services

Schedule

All that piece or parcel of land situated in the Sydney City Council area, Parish of Alexandria and County of Cumberland, shown as Lot 2 Deposited Plan 1227450, being the part of the land in Certificate of Title 12/606737.

The land is said to be in the possession of Tallina Pty Limited.

(RMS Papers: SF2016/207048; RO SF2015/108084)

Mining and Petroleum Notices

NOTICE is given that the following applications have been received:

EXPLORATION LICENCE APPLICATIONS

(T17-1145)

No. 5544, PANDA MINING PTY LTD (ACN 137548237), area of 106 units, for Group 1, dated 3 August, 2017. (Broken Hill Mining Division).

(T17-1146)

No. 5545, PEEL MINING LIMITED (ACN 119 343 734), area of 119 units, for Group 1, dated 4 August, 2017. (Broken Hill Mining Division).

(T17-1147)

No. 5546, PEEL MINING LIMITED (ACN 119 343 734), area of 253 units, for Group 1, dated 4 August, 2017. (Broken Hill Mining Division).

MINING LEASE APPLICATIONS

(V17-8265)

No. 542, COAL & ALLIED OPERATIONS PTY LTD (ACN 000 023 656) AND HVO RESOURCES PTY LTD (ACN 608 108 952), area of about 22 hectares, for the purpose of ancillary mining activity, dated 28 July, 2017. (Singleton Mining Division).

(V17-8293)

No. 543, COAL & ALLIED OPERATIONS PTY LTD (ACN 000 023 656) AND HVO RESOURCES PTY LTD (ACN 608 108 952), area of about 8 hectares, for the purpose of ancillary mining activity, dated 28 July, 2017. (Singleton Mining Division).

The Honorable Don Harwin MLC
Minister for Resources

NOTICE is given that the following applications for renewal have been received:

(V17-8473)

Exploration Licence No. 5337, NEWCASTLE COAL COMPANY PTY LTD (ACN 074 900 208), area of 2394 hectares. Application for renewal received 4 August, 2017.

(V17-8396)

Exploration Licence No. 8281, PERILYA BROKEN HILL LIMITED (ACN 099 761 289), area of 4 units. Application for renewal received 3 August, 2017.

(T17-1148)

Exploration Licence No. 8285, ALPINE MEADOWS CLEAN-FILL PTY LTD (ACN 148 993 426), area of 4 units. Application for renewal received 4 August, 2017.

(V17-8377)

Exploration Licence No. 8286, CLAYSTONE MASONRY PTY LTD (ACN 081802879), area of 15 units. Application for renewal received 2 August, 2017.

(V17-8461)

Exploration Licence No. 8383, PRIMELIME (NSW) PTY LTD (ACN 604773935), area of 2 units. Application for renewal received 3 August, 2017.

(V17-8415)

Mining Lease No. 1446 (Act 1992), MACQUARIE MARBLE AND LIME PTY LTD (ACN 128 300 658), area of 13.12 hectares. Application for renewal received 3 August, 2017.

The Honorable Don Harwin MLC
Minister for Resources

RENEWAL OF CERTAIN AUTHORITIES

Notice is given that the following authority has been renewed:

(Z04-0949)

Consolidated Mining Lease No. 15 (Act 1992), YOUNG MINING COMPANY PROPRIETARY LIMITED (ACN 004 301 508), Parish of Bribaree, County of Montegale, Map Sheet (8529-4-S), area of 269.4 hectares, for a further term until 29 August, 2033. Renewal effective on and from 4 August, 2017.

The Honorable Don Harwin MLC
Minister for Resources

WITHDRAWAL OF APPLICATIONS FOR RENEWAL

Notice is given that the applications for renewal in respect of the following authorities have been withdrawn:

(T01-0160)

Mineral Claim Converted To Lease No. 296 (Act 1992), MORELLO EARTHMOVING PTY LTD (ACN 055 015 051), Parish of Belar, County of Wentworth, Map Sheet (7329-4-N, 7329-4-N), area of 2 hectares. The authority ceased to have effect on 7 August, 2017.

(T01-0159)

Mineral Claim Converted To Lease No. 297 (Act 1992), MORELLO EARTHMOVING PTY LTD (ACN 055 015 051), Parish of Belar, County of Wentworth, Map Sheet (7329-4-N, 7329-4-N), area of 2 hectares. The authority ceased to have effect on 7 August, 2017.

The Honorable Don Harwin MLC
Minister for Resources

REQUEST FOR CANCELLATION OF AUTHORITY

(V17/8515)

Exploration Licence No. 6459, SCORPIO RESOURCES PTY LTD, (ACN 109 158 769), County of Macquarie, area of 12 units.

Application for Cancellation was received on 7 August 2017

(V17/8581)

Exploration Licence No. 5339, SOC1 PTY LTD, (ACN 158 330 646), County of Clarke, area of 5 units.

Application for Cancellation was received on 1 August 2017

The Honorable Don Harwin MLC
Minister for Resources

CANCELLATION OF AUTHORITIES AT REQUEST OF HOLDERS

Notice is given that the following authorities have been cancelled:

(V17-8319)

Exploration Licence No. 8453, SILVER CITY MINERALS LIMITED (ACN 130 933 309), County of Farnell and County of Yancowinna, Map Sheet (7134), area of 100 units. Cancellation took effect on 2 August, 2017.

(V17-8320)

Exploration Licence No. 8455, SILVER CITY MINERALS LIMITED (ACN 130 933 309), County of Farnell and County of Mootwingee, Map Sheet (7234, 7235), area of 14 units. Cancellation took effect on 2 August, 2017.

The Honorable Don Harwin MLC
Minister for Resources

Primary Industries Notices

BIOSECURITY ACT 2015

Instrument of Appointment of Authorised Officers and Approval of Functions – Department of Primary Industries and Local Land Services officers

I, Peter Day, Director Biosecurity & Food Safety Compliance, in exercise of delegated authority of the Secretary and of the Secretary as Accreditation Authority under the *Biosecurity Act 2015* (the Act) make the following appointments and approvals:

- 1) Pursuant to section 361 of the Act, I appoint the persons listed in Column 1 of the table set out in Schedule 1 as authorised officers for the purposes of the Act.
- 2) Pursuant to section 195 of the Act, I approve those authorised officers listed in Column 1 of the table set out in Schedule 1 to exercise the functions of a biosecurity certifier as specified in Column 2 of the table.

Duration of appointment and approval:

The appointment and approval of each person listed in Schedule 1 will end on the earliest of the following dates:

- A. the date that is five years from the date of this instrument; or
- B. the date of revocation of this instrument, or an instrument of revocation of appointment of a person listed in Schedule 1 as an authorised officer; or
- C. the date that the person ceases to be employed by either the Department of Industry or the Local Land Services.

Dated this 8th day of August 2017

PETER DAY
DIRECTOR
BIOSECURITY & FOOD SAFETY COMPLIANCE
(as delegate on behalf of the Secretary of the Department of Industry)

SCHEDULE 1

Column 1	Column 2
Name of person appointed as authorised officer	Approved functions of biosecurity certifier
Joseph Dowling	NIL Conditions
Luke Milsom	NIL Conditions
Deborah Bate	NIL Conditions
Michael Ryan	NIL Conditions
Geoffrey Graham	NIL Conditions
John McLean	NIL Conditions
Lisa Caswell	NIL Conditions
Robyn Wells Budd	NIL Conditions
Luke Booth	NIL Conditions
Richard Ali	NIL Conditions
Lucy Collingridge	NIL Conditions
Andrew Britton	NIL Conditions
Amanda Britton	NIL Conditions

Crown Land Notices

1300 886 235 www.crownland.nsw.gov.au

ARMIDALE OFFICE

ROADS ACT 1993

ORDER

TRANSFER OF A CROWN ROAD TO A COUNCIL

In pursuance of the provisions of section 151, *Roads Act 1993*, the Crown road specified in Schedule 1 is hereby transferred to the Roads Authority specified in Schedule 2 hereunder, and as from the date of publication of this notice, the road specified in schedule 1 ceases to be a Crown road.

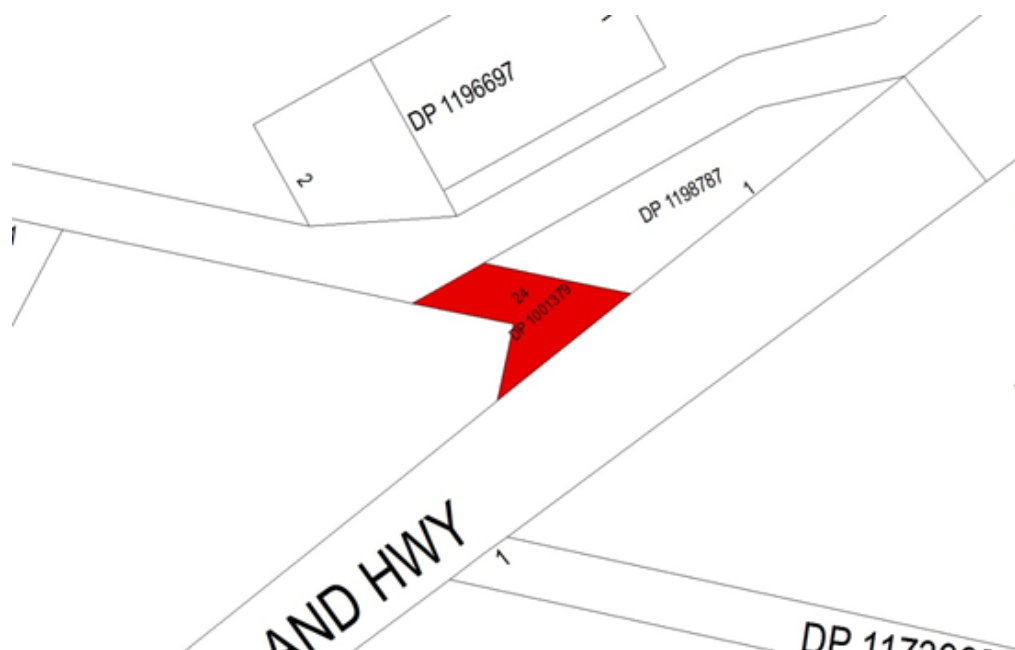
The Hon Paul Toole, MP
Minister for Lands and Forestry

SCHEDULE 1

Parish - Butler; County - Sandon

Land District - Armidale; LGA - Armidale Regional

Crown road shown coloured in red on diagram hereunder.



SCHEDULE 2

Roads Authority: Armidale Regional Council

Lands Reference: 17/08047

Council's Reference: AO/2017/07330

DUBBO OFFICE

REVOCATION OF RESERVATION OF CROWN LAND

Pursuant to section 90 of the *Crown Lands Act 1989*, the reservation of Crown land specified in Column 1 of the Schedule hereunder is revoked to the extent specified opposite thereto in Column 2 of the Schedule.

The Hon Paul Toole, MP
Minister for Lands and Forestry

Schedule

Column 1	Column 2
Land District: Mudgee Local Government Area: Mid-Western Regional Council Locality: Mudgee Reserve No. 756894 Public Purpose: future public requirements Notified: 29 June 2007 File Reference: 14/00949	Whole Lot: Lot 392 DP 756894 Parish Mudgee County Wellington

GOULBURN OFFICE

**NOTICE OF PURPOSE OTHER THAN THE DECLARED PURPOSE
PURSUANT TO SECTION 34A(2)(b) OF THE CROWN LANDS ACT 1989**

Pursuant to section 34A(2)(b) of the *Crown Lands Act 1989*, the Crown reserve(s) specified in Column 2 of the Schedule is to be used or occupied under a relevant interest granted for the purpose(s) specified in Column 1 of the Schedule where such use or occupation is other than the declared purpose of the reserve

The Hon Paul Toole, MP
Minister for Lands and Forestry

Schedule

Column 1	Column 2
grazing	Reserve No. 7332 Public Purpose: public recreation Notified: 29 September 1988 File Reference: 14/07205

GRAFTON OFFICE

NOTIFICATION OF CLOSING OF A ROAD

In pursuance of the provisions of the *Roads Act 1993*, the road hereunder described is closed and the lands comprised therein cease to be public road and the rights of passage and access that previously existed in relation to the road is extinguished. Upon closing, title to the land, comprising the former public road, vests in the body specified in the Schedule hereunder.

The Hon Paul Toole, MP
Minister for Lands and Forestry

DESCRIPTION

Parish - Ollera; County - Hardinge

Land District - Inverell; LGA - Armidale Regional

Road Closed: Lots 5-6 DP 1231684

File No: 17/01955

SCHEDULE

On closing, the land within Lots 5-6 DP 1231684 becomes vested in the State of New South Wales as Crown Land.

Council's reference: G07/6957 GO/2016/00514

NOTIFICATION OF CLOSING OF A ROAD

In pursuance of the provisions of the *Roads Act 1993*, the road hereunder described is closed and the lands comprised therein cease to be public road and the rights of passage and access that previously existed in relation to the road is extinguished. Upon closing, title to the land, comprising the former public road, vests in the body specified in the Schedule hereunder.

The Hon Paul Toole, MP
Minister for Lands and Forestry

DESCRIPTION

*Parishes - Leitch, Pearson; County - Mitchell
Land District - Wagga Wagga; LGA - Lockhart, Wagga Wagga*

Road Closed: Lot 2 DP 1225146

File No: 16/03822

SCHEDULE

On closing, the land within Lot 2 DP 1225146 remains vested in the State of New South Wales as Crown land.

NOTIFICATION OF CLOSING OF A ROAD

In pursuance of the provisions of the *Roads Act 1993*, the road hereunder described is closed and the lands comprised therein cease to be public road and the rights of passage and access that previously existed in relation to the road is extinguished. Upon closing, title to the land, comprising the former public road, vests in the body specified in the Schedule hereunder.

The Hon Paul Toole, MP
Minister for Lands and Forestry

DESCRIPTION

*Parish - Beni; County - Lincoln
Land District - Dubbo; LGA - Dubbo Regional*

Road Closed: Lot 1 DP 1230079

File No: 16/08152

SCHEDULE

On closing, the land within Lot 1 DP 1230079 remains vested in the State of New South Wales as Crown land.

NOTIFICATION OF CLOSING OF A ROAD

In pursuance of the provisions of the *Roads Act 1993*, the road hereunder described is closed and the lands comprised therein cease to be public road and the rights of passage and access that previously existed in relation to the road is extinguished. Upon closing, title to the land, comprising the former public road, vests in the body specified in the Schedule hereunder.

The Hon Paul Toole, MP
Minister for Lands and Forestry

DESCRIPTION

*Parishes - Bluff Land, Jondol; County - Clive
Land District - Tenterfield; LGA - Tenterfield*

Road Closed: Lot 1 DP 1233249

File No: 16/01402

SCHEDULE

On closing, that part of the land within Lot 1 DP 1233249 that was previously crown remains vested in the State of New South Wales as Crown Land.

On closing, that part of the land within Lot 1 DP 1233249 that was previously council becomes vested in the State of New South Wales as Crown Land.

DISSOLUTION OF RESERVE TRUST

Pursuant to section 92(3) of the *Crown Lands Act 1989*, the reserve trust specified in Column 1 of the Schedule hereunder, which was established in respect of the reserve specified opposite thereto in Column 2 of the Schedule, is dissolved.

The Hon Paul Toole, MP
Minister for Lands and Forestry

Schedule

Column 1	Column 2
Woody Head (R63682) Reserve Trust	Reserve No. 63682 Public Purpose: public recreation, resting place Notified: 16 December 1932 File Reference: GF87R314

DECLARATION OF PURSUANT TO SECTION 98A(2) OF THE CROWN LANDS ACT 1989

Pursuant to section 98A(2) of the *Crown Lands Act 1989*, the Crown reserve in Schedule 1 is, for the time being, under the care, control and management of the Minister responsible for the *Crown Lands Act 1989*.

The Hon Paul Toole, MP
Minister for Lands and Forestry

Schedule 1

Reserve No. 63682

Public Purpose: public recreation, resting place

Notified: 16 December 1932

File Reference: GF87R314

**NOTICE OF PURPOSE OTHER THAN THE DECLARED PURPOSE
PURSUANT TO SECTION 34A(2)(b) OF THE CROWN LANDS ACT 1989**

Pursuant to section 34A(2)(b) of the *Crown Lands Act 1989*, the Crown reserve(s) specified in Column 2 of the Schedule is to be used or occupied under a relevant interest granted for the purpose(s) specified in Column 1 of the Schedule where such use or occupation is other than the declared purpose of the reserve

The Hon Paul Toole, MP
Minister for Lands and Forestry

Schedule

Column 1	Column 2
filming event	Reserve No. 700022 Public Purpose: rural services Notified: 21 March 1997 File Reference: 17/08210

GRIFFITH OFFICE
**NOTICE OF PURPOSE OTHER THAN THE DECLARED PURPOSE
PURSUANT TO SECTION 34A(2)(b) OF THE CROWN LANDS ACT 1989**

Pursuant to section 34A(2)(b) of the *Crown Lands Act 1989*, the Crown reserve(s) specified in Column 2 of the Schedule is to be used or occupied under a relevant interest granted for the purpose(s) specified in Column 1 of the Schedule where such use or occupation is other than the declared purpose of the reserve

The Hon Paul Toole, MP
Minister for Lands and Forestry

Schedule

Column 1	Column 2
site investigation	Reserve No. 17085 Public Purpose: travelling stock Notified: 14 January 1893 File Reference: 17/07323

MOREE OFFICE

ROADS ACT 1993

ORDER

TRANSFER OF A CROWN ROAD TO A COUNCIL

In pursuance of the provisions of section 151, *Roads Act 1993*, the Crown road specified in Schedule 1 is hereby transferred to the Roads Authority specified in Schedule 2 hereunder, and as from the date of publication of this notice, the road specified in schedule 1 ceases to be a Crown road.

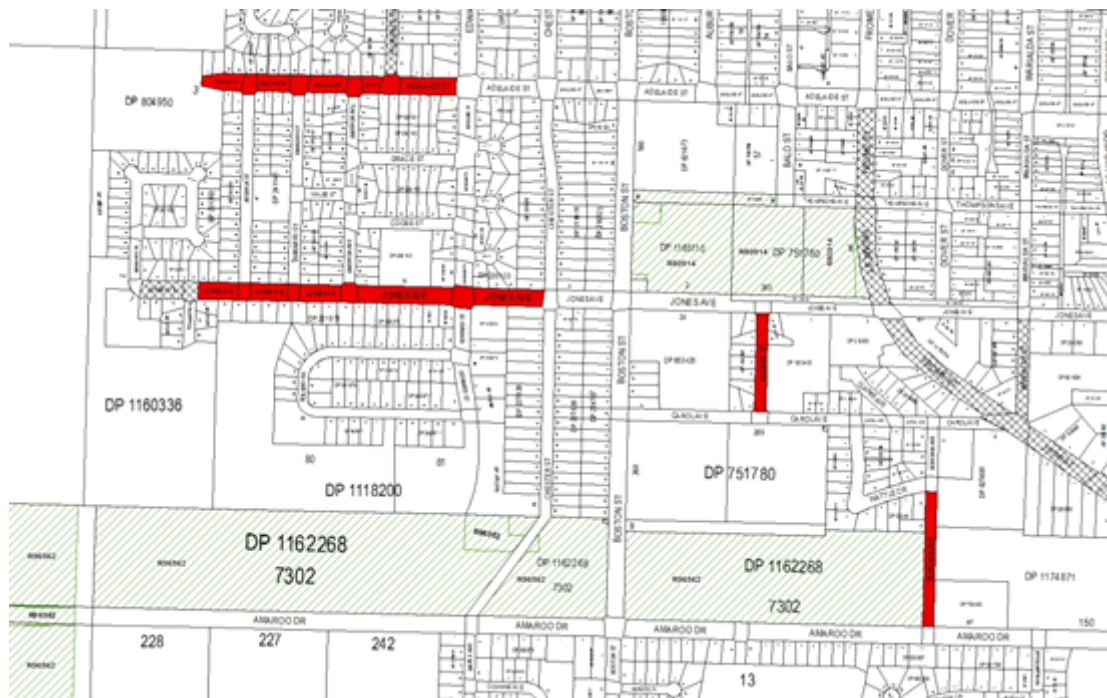
The Hon Paul Toole, MP
Minister for Lands and Forestry

SCHEDULE 1

Parish - Moree; County - Courallie

Land District - Moree; LGA - Moree Plains Shire

Crown road shown coloured in red on diagram hereunder.



SCHEDULE 2

Roads Authority: Moree Plains Shire Council

Lands Reference: 17/08316

Council's Reference: FILE13/727

**NOTICE OF PURPOSE OTHER THAN THE DECLARED PURPOSE
PURSUANT TO SECTION 34A(2)(b) OF THE CROWN LANDS ACT 1989**

Pursuant to section 34A(2)(b) of the *Crown Lands Act 1989*, the Crown reserve(s) specified in Column 2 of the Schedule is to be used or occupied under a relevant interest granted for the purpose(s) specified in Column 1 of the Schedule where such use or occupation is other than the declared purpose of the reserve

The Hon Paul Toole, MP
Minister for Lands and Forestry

Schedule

Column 1	Column 2
access to water	Reserve No. 10581 Public Purpose: public recreation, water supply Notified: 25 January 1890 File Reference: 16/06107
	Column 2 Reserve No. 82197 Public Purpose: quarry Notified: 4 December 1959 File Reference: 16/06107

NEWCASTLE OFFICE

NOTIFICATION OF CLOSING OF A ROAD

In pursuance of the provisions of the *Roads Act 1993*, the road hereunder described is closed and the lands comprised therein cease to be public road and the rights of passage and access that previously existed in relation to the road is extinguished. Upon closing, title to the land, comprising the former public road, vests in the body specified in the Schedule hereunder.

The Hon Paul Toole, MP
Minister for Lands and Forestry

DESCRIPTION

Parish - Taylor; County - Lincoln

Land District - Dunedoo Central; LGA - Warrumbungle

Road Closed: Lot 1 DP 1232479

File No: 17/02454

SCHEDULE

On closing, the land within Lot 1 DP 1232479 remains vested in the State of New South Wales as Crown land.

NOTIFICATION OF CLOSING OF A ROAD

In pursuance of the provisions of the *Roads Act 1993*, the road hereunder described is closed and the lands comprised therein cease to be public road and the rights of passage and access that previously existed in relation to the road is extinguished. Upon closing, title to the land, comprising the former public road, vests in the body specified in the Schedule hereunder.

The Hon Paul Toole, MP
Minister for Lands and Forestry

DESCRIPTION

Parish - Wilgah, Brush; County - Waradgery

Land District - Hay; LGA - Hay

Road Closed: Lot 18 DP 1207327

File No: 15/08703

SCHEDULE

On closing, the land within Lot 18 DP 1207327 remains vested in the State of New South Wales as Crown land.

NOTIFICATION OF CLOSING OF A ROAD

In pursuance of the provisions of the *Roads Act 1993*, the road hereunder described is closed and the lands comprised therein cease to be public road and the rights of passage and access that previously existed in relation to the road is extinguished. Upon closing, title to the land, comprising the former public road, vests in the body specified in the Schedule hereunder.

The Hon Paul Toole, MP
Minister for Lands and Forestry

DESCRIPTION

Parishes - Eli Elwah, Hay South; County - Waradgery

Land District - Hay; LGA - Hay

Road Closed: Lots 2, 4 DP 1202522

File No: HY07H57

SCHEDULE

On closing, the land within Lots 2, 4 DP 1202522 remains vested in the State of New South Wales as Crown land.

NOTIFICATION OF CLOSING OF A ROAD

In pursuance of the provisions of the *Roads Act 1993*, the road hereunder described is closed and the lands comprised therein cease to be public road and the rights of passage and access that previously existed in relation to the road is extinguished. Upon closing, title to the land, comprising the former public road, vests in the body specified in the Schedule hereunder.

The Hon Paul Toole, MP
Minister for Lands and Forestry

DESCRIPTION

Parish - Melrose; County - Roxburgh

Land District - Bathurst; LGA - Bathurst Regional

Road Closed: Lot 1 DP 1227661

File No: 08/4660

SCHEDULE

On closing, the land within Lot 1 DP 1227661 remains vested in the State of New South Wales as Crown land.

NOTIFICATION OF CLOSING OF A ROAD

In pursuance of the provisions of the *Roads Act 1993*, the road hereunder described is closed and the lands comprised therein cease to be public road and the rights of passage and access that previously existed in relation to the road is extinguished. Upon closing, title to the land, comprising the former public road, vests in the body specified in the Schedule hereunder.

The Hon Paul Toole, MP
Minister for Lands and Forestry

DESCRIPTION

Parish - Lewis; County - Macquarie

Land District - Taree; LGA - Mid-Coast

Road Closed: Lots 1-3 DP 1219622

File No: 10/17244

SCHEDULE

On closing, the land within Lots 1-3 DP 1219622 remains vested in the State of New South Wales as Crown land.

NOTIFICATION OF CLOSING OF A ROAD

In pursuance of the provisions of the *Roads Act 1993*, the road hereunder described is closed and the lands comprised therein cease to be public road and the rights of passage and access that previously existed in relation to the road is extinguished. Upon closing, title to the land, comprising the former public road, vests in the body specified in the Schedule hereunder.

The Hon Paul Toole, MP
Minister for Lands and Forestry

DESCRIPTION

Parish - Cadjangarry; County - Dampier

Land District - Bega; LGA - Bega valley

Road Closed: Lot 1 DP1231801

File No: 15/07491

SCHEDULE

On closing, the land within Lot 1 DP1231801 remains vested in Bega valley Shire Council as operational land for the purposes of the *Local Government Act 1993*.

Council Reference: Handran-Smith

NOTIFICATION OF CLOSING OF A ROAD

In pursuance of the provisions of the *Roads Act 1993*, the road hereunder described is closed and the lands comprised therein cease to be public road and the rights of passage and access that previously existed in relation to the road is extinguished. Upon closing, title to the land, comprising the former public road, vests in the body specified in the Schedule hereunder.

The Hon Paul Toole, MP
Minister for Lands and Forestry

DESCRIPTION

Parish – Gundong; County – Narromine

Land District – Dubbo; LGA – Narromine

Road Closed: Lot 1 DP 1231011

File No: 16/10874

SCHEDULE

On closing, the land within Lot 1 DP 1231011 remains vested in the State of New South Wales as Crown land.

NOTIFICATION OF CLOSING OF A ROAD

In pursuance of the provisions of the *Roads Act 1993*, the road hereunder described is closed and the lands comprised therein cease to be public road and the rights of passage and access that previously existed in relation to the road is extinguished. Upon closing, title to the land, comprising the former public road, vests in the body specified in the Schedule hereunder.

The Hon Paul Toole, MP
Minister for Lands and Forestry

DESCRIPTION

Parish - Goolma; County - Bligh

Land District - Wellington; LGA - Mid-Western Regional

Road Closed: Lots 1-2 DP 1228736

File No: 16/08997

SCHEDULE

On closing, the land within Lots 1-2 DP 1228736 remains vested in the State of New South Wales as Crown land.

NOTIFICATION OF CLOSING OF A ROAD

In pursuance of the provisions of the *Roads Act 1993*, the road hereunder described is closed and the lands comprised therein cease to be public road and the rights of passage and access that previously existed in relation to the road is extinguished. Upon closing, title to the land, comprising the former public road, vests in the body specified in the Schedule hereunder.

The Hon Paul Toole, MP
Minister for Lands and Forestry

DESCRIPTION

*Parish - Nadgigomar; County - Argyle
Land District - Goulburn; LGA - Goulburn Mulwaree*

Road Closed: Lot 1 DP 1232241

File No: 17/04480

SCHEDULE

On closing, the land within Lot 1 DP 1232241 remains vested in the State of New South Wales as Crown land.

NOTIFICATION OF CLOSING OF A ROAD

In pursuance of the provisions of the *Roads Act 1993*, the road hereunder described is closed and the lands comprised therein cease to be public road and the rights of passage and access that previously existed in relation to the road is extinguished. Upon closing, title to the land, comprising the former public road, vests in the body specified in the Schedule hereunder.

The Hon Paul Toole, MP
Minister for Lands and Forestry

DESCRIPTION

*Parish - Beargamil; County - Ashburnham
Land District - Parkes; LGA - Parkes*

Road Closed: Lot 1 DP 1233090

File No: 12/03993:JT

SCHEDULE

On closing, the land within Lot 1 DP 1233090 remains vested in the State of New South Wales as Crown land.

NOTIFICATION OF CLOSING OF A ROAD

In pursuance of the provisions of the *Roads Act 1993*, the road hereunder described is closed and the lands comprised therein cease to be public road and the rights of passage and access that previously existed in relation to the road is extinguished. Upon closing, title to the land, comprising the former public road, vests in the body specified in the Schedule hereunder.

The Hon Paul Toole, MP
Minister for Lands and Forestry

DESCRIPTION

*Parish - Willeroo; County - Argyle; Land District - Goulburn
LGA - Goulburn Mulwaree & Queanbeyan-Palerang Regional*

Road Closed: Lot 1 DP 1230792

File No: 12/05271

SCHEDULE

On closing, the land within Lot 1 DP 1230792 remains vested in the State of New South Wales as Crown land.

NOTIFICATION OF CLOSING OF A ROAD

In pursuance of the provisions of the *Roads Act 1993*, the road hereunder described is closed and the lands comprised therein cease to be public road and the rights of passage and access that previously existed in relation to the road is extinguished. Upon closing, title to the land, comprising the former public road, vests in the body specified in the Schedule hereunder.

The Hon Paul Toole, MP
Minister for Lands and Forestry

DESCRIPTION

Parishes - Algalah, Waterloo, Doonside; County - Narromine

Land District - Dubbo; LGA - Narromine

Road Closed: Lots 1-2 DP 1231010

File No: 09/11506

SCHEDULE

On closing, the land within Lots 1-2 DP 1231010 being Crown public road remains vested in the State of New South Wales as Crown land.

On closing, the land within Lots 1-2 DP 1231010 being unconstructed Council public road becomes vested in the State of New South Wales as Crown land.

Council's reference: File No 91.467

NOTIFICATION OF CLOSING OF A ROAD

In pursuance of the provisions of the *Roads Act 1993*, the road hereunder described is closed and the lands comprised therein cease to be public road and the rights of passage and access that previously existed in relation to the road is extinguished. Upon closing, title to the land, comprising the former public road, vests in the body specified in the Schedule hereunder.

The Hon Paul Toole, MP
Minister for Lands and Forestry

DESCRIPTION

Parish - Mozart; County - Westmoreland

Land District - Lithgow; LGA - Oberon

Road Closed: Lot 1 DP 1228773

File No: 16/10098

SCHEDULE

On closing, the land within Lot 1 DP 1228773 remains vested in the State of New South Wales as Crown land.

NOTIFICATION OF CLOSING OF A ROAD

In pursuance of the provisions of the *Roads Act 1993*, the road hereunder described is closed and the lands comprised therein cease to be public road and the rights of passage and access that previously existed in relation to the road is extinguished. Upon closing, title to the land, comprising the former public road, vests in the body specified in the Schedule hereunder.

The Hon Paul Toole, MP
Minister for Lands and Forestry

DESCRIPTION

Parish - Bogolong; County - Forbes

Land District - Grenfell; LGA - Weddin

Road Closed: Lot 1 DP 1227457

File No: 09/07974

SCHEDULE

On closing, the land within Lot 1 DP 1227457 remains vested in the State of New South Wales as Crown land.

NOWRA OFFICE

ROADS ACT 1993

ORDER

Transfer of a Crown Road to a Council

IN pursuance of the provisions of section 151, *Roads Act 1993*, the Crown roads specified in Schedule 1 is transferred to the Roads Authority specified in Schedule 2 hereunder, as from the date of publication of this notice and as from that date the roads specified in Schedule 1 cease to be a Crown road.

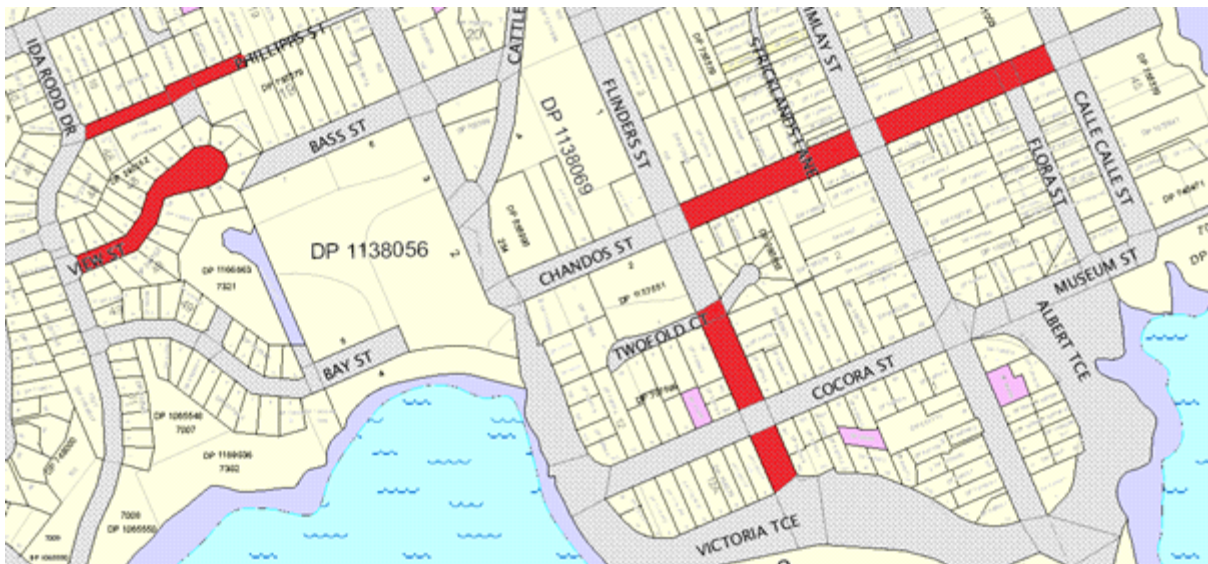
The Hon PAUL TOOLE, MP
Minister for Lands and Forestry

Schedule 1

Parish - Eden; County - Auckland

Land District - Bega; LGA - Bega Valley

Description: Crown road shown by red colour in diagram hereunder (of variable width) at Eden.



Schedule 2

Road Authority: Bega Valley Shire Council
Crown Lands File Ref: 17/06903 - W586397
Council Ref: Rickee Marshall

ROADS ACT 1993

ORDER

Transfer of a Crown Road to a Council

IN pursuance of the provisions of section 151, *Roads Act 1993*, the Crown roads specified in Schedule 1 is transferred to the Roads Authority specified in Schedule 2 hereunder, as from the date of publication of this notice and as from that date the roads specified in Schedule 1 cease to be a Crown road.

The Hon PAUL TOOLE, MP
Minister for Lands and Forestry

Schedule 1

Parish – Bateman; County – St Vincent

Land District – Moruya; LGA – Eurobodalla

Description: Crown road shown by red colour in diagram hereunder located at Rosedale.



Schedule 2

Road Authority: Eurobodalla Shire Council
 Crown Lands File Ref: 17/07342 - W587021
 Council Ref: E94.6618/17.1111BD

TAREE OFFICE

**NOTICE OF PURPOSE OTHER THAN THE DECLARED PURPOSE
 PURSUANT TO SECTION 34A(2)(b) OF THE CROWN LANDS ACT 1989**

Pursuant to section 34A(2)(b) of the *Crown Lands Act 1989*, the Crown reserve(s) specified in Column 2 of the Schedule is to be used or occupied under a relevant interest granted for the purpose(s) specified in Column 1 of the Schedule where such use or occupation is other than the declared purpose of the reserve

The Hon Paul Toole, MP
 Minister for Lands and Forestry

Schedule

Column 1	Column 2
walkway	Reserve No. 1011970 Public Purpose: access and public requirements, tourism purposes and environmental and heritage conservation Notified: 28 July 2006 File Reference: 17/02334

Notes: Existing reservations under the Crown Lands Act are not revoked.

WESTERN REGION OFFICE

**NOTICE OF PURPOSE OTHER THAN THE DECLARED PURPOSE
 PURSUANT TO SECTION 34A(2)(b) OF THE CROWN LANDS ACT 1989**

Pursuant to section 34A(2)(b) of the *Crown Lands Act 1989*, the Crown reserve(s) specified in Column 2 of the Schedule is to be used or occupied under a relevant interest granted for the purpose(s) specified in Column 1 of the Schedule where such use or occupation is other than the declared purpose of the reserve

The Hon Paul Toole, MP
 Minister for Lands and Forestry

Schedule

Column 1	Column 2
parking	Reserve No. 69350 Public Purpose: camping, travelling stock Notified: 5 July 1940 File Reference: 17/08303

Schedule

Column 1	Column 2
environmental protection	Reserve No. 83474 Public Purpose: future public requirements Notified: 29 September 1961 File Reference: 17/08241

Other Government Notices

ASSOCIATIONS INCORPORATION ACT 2009

Cancellation of Registration pursuant to Section 76

TAKE NOTICE that the registration of the following associations is cancelled by this notice pursuant to section 76 of the *Associations Incorporation Act 2009*.

“EV EY” WOMAN’S ASSOCIATION INCORPORATED	INC9892929
61 WEEKEND INCORPORATED	INC9892890
92ND GORDON HIGHLANDERS 1815 (AUSTRALIA) INCORPORATED	INC9892987
AHMADIYYA MUSLIM MEDICAL ASSOCIATION OF AUSTRALIA INCORPORATED	INC9893206
AMRA MUKTIJUDDAHR SANTAN INCORPORATED	INC9892966
ANCHOR WORD YOUTH CENTRE INCORPORATED	INC9893249
ASSOCIATION OF KOREAN VISUAL ARTISTS IN AUSTRALIA INCORPORATED	INC9892892
AUSTRALIA CHINA YOUTH EXCHANGE ASSOCIATION INCORPORATED	INC9892984
AUSTRALIA CHINESE UNITED FORUM INCORPORATED	INC9893207
AUSTRALIA DIVISION OF THE KOREAN VETERANS ASSOCIATION INCORPORATED	INC9893122
AUSTRALIAN - KOREAN YOUTH WELFARE ASSOCIATION INCORPORATED	INC9892915
AUSTRALIAN CHINESE BADMINTON ASSOCIATION INCORPORATED	INC9892963
AUSTRALIAN CHINESE FINANCE AND INVESTMENT ASSOCIATION INC	INC9893136
AUSTRALIAN NEW MUSLIMS ASSOCIATION (ANMA) INCORPORATED	INC9893142
AUSTRALIAN PALESTINIAN COMMUNITY CENTRE INCORPORATED	INC9892936
AUSTRALIAN TURKISH FRIENDSHIP ASSOCIATION INC	INC9892925
AUSTRALIAN TURKISH YOUTH FEDERATION INCORPORATED	INC9893295
AUSTRALIAN-INTERNATIONAL CULTURE ASSOCIATION INCORPORATED	INC1501452
B - LINKED AT BREAKFAST INCORPORATED	INC9893025
BALLINA INDOOR SWIM TEAM INC	Y1609817
BANGLADESH BADMINTON ASSOCIATION INCORPORATED	INC9893325
BEAR MOREE & DISTRICT INCORPORATED	INC9893310
BECKY N BRIANNA’S TRAILS IN THE AMAZON’S BOTANICAL GARDENS INCORPORATED	INC9893032
BROOK OF ESHCOL MINISTRY INCORPORATED	INC9893095
BUS & COACH PRESERVATION SOCIETY OF NSW INCORPORATED	INC9892953
CENTRE FOR ECONOMIC STABILITY INCORPORATED	INC9892957
COFFS HARBOUR ACADEMY OF FENCING INCORPORATED	INC9893062
COMMUNITY RELIEF INCORPORATED	INC9893243
COOK ISLAND AUSTRALIA MULTI-CULTURE ORGANISATION INCORPORATED	INC9893198
DADA BHAGWAN AUSTRALIA INCORPORATED	INC9892904
DIGITAL CITIZENS INCORPORATED	INC9893041
DRIVER SURVIVOR INCORPORATED	INC9892893
EASTERN SUBURBS JUNIOR SPORTS ACADEMY INCORPORATED	INC9893258
EDUCATION FUND FOR AIDS ORPHANS IN ZIMBABWE (EFFAOZ) INCORPORATED	INC9893086
EVENTS DUBBO INCORPORATED	INC9893228

FEDERATION OF THE FREE SERBIAN SISTERS CIRCLE NEW KALENIC MONASTERY INCORPORATED	INC9893157
FELLOWSHIP OF HOPE INCORPORATED	INC9893308
FOOD FOR THOUGHT PROJECTS INCORPORATED	INC9893135
FOUNDATIONS FOR TOMORROW INCORPORATED	INC9892983
FRIENDLY ISLAND MUSLIM ASSOCIATION INCORPORATED	INC9893322
FRIENDS OF CFCRP INCORPORATED	INC9893138
GORDON BYERS MEMORIAL CRICKET CLUB INCORPORATED	INC9893227
GRIFFITH COMMUNITY CHAPLAINCY INCORPORATED	INC9886080
HAIDER ALKARAR CULTURAL INSTITUTE INCORPORATED	INC9893054
HONDA CAR CLUB OF NSW INC	Y0484816
HOPE TEAM INCORPORATED	INC9893291
I - SAAT INCORPORATED	INC9893326
ILLAWARRA PIT BIKE CLUB INCORPORATED	INC9892969
ILUKA BOARDRIDERS CLUB INCORPORATED	INC9887914
INNERSOUND INC	INC9893804
INVOLUTION INCORPORATED	INC9893225
JILIN CHINESE ASSOCIATION OF AUSTRALIA INCORPORATED	INC9893314
JINDABYNE LITTLE ATHLETICS INCORPORATED	INC9892270
JUST VOTE INCORPORATED	INC9893298
KOREAN AUSTRALIAN TENNIS ASSOCIATION INCORPORATED	INC9893197
KUROSH MOVEMENT INCORPORATED	INC9893319
LAND OF THE BEARDIES SOCIAL CLUB INCORPORATED	INC9883413
LIFE HARVEST CHURCH INTERNATIONAL INCORPORATED	INC9892869
LIFE WITHOUT CHAINS INCORPORATED	INC9893161
LOWER LACHLAN STOCK & DOMESTIC & BASIC RIGHT WATER USERS INC	INC9893074
MANLY STREET PASTORS INCORPORATED	INC9893203
MARATHON 2500 490BC-2010AD INCORPORATED	INC9893274
MEREDITH SHAW INC	INC9893287
MERRIWA MEALS ON WHEELS INCORPORATED	Y2760613
MISSION Y ASSOCIATION INC	INC9893309
MIZRACHI BUILDING FUND ASSOCIATION INCORPORATED	INC9893020
NEW SOUTH WALES ECOLOGICALLY SUSTAINABLE FISHING ASSOCIATION INCORPORATED	INC9893300
NO SHIP ACTION GROUP INCORPORATED	INC9892955
NORTHERN RIVERS BUDDHIST GROUP INCORPORATED	INC9893130
NORTHERN UPPER HUNTER SMALL SCHOOLS AMATEUR ATHLETIC ASSOCIATION INCORPORATED	Y0870028
NSW CHINESE BADMINTON ASSOCIATION INCORPORATED	INC9892962
NSW COUNCIL FOR THE PROMOTION OF PEACEFUL REUNIFICATION OF CHINA INCORPORATED	INC9892918
NSW SUDANESE MUSIC BAND INCORPORATED	INC9893297
ORANGE PEKOE PRODUCTIONS INCORPORATED	INC9892912
ORCHESTRA ROMANTIQUE INCORPORATED	INC9893292

PARADISE CHRISTIAN FELLOWSHIP INC	INC9893131
PARENTS AND FRIENDS OF ST MARY'S BOWRAVILLE INCORPORATED	INC9893235
PARKES TRIALLING COMMITTEE INCORPORATED	INC9893282
PEACE ON EARTH MISSIONS INCORPORATED	INC9893003
PHILIPPINE LANTERN & CULTURAL FESTIVAL ORGANISING COMMITTEE INCORPORATED	INC9893261
POINT ROAD OYSTER FARMERS INC	INC9879477
RAWSON LANE ARTS ASSOCIATION INCORPORATED	INC9893152
REGENTS PARK YOUTH CENTRE INCORPORATED	INC9893049
RIVERINA PRIDE INCORPORATED	INC9892889
SAAA CHAPTER 37 SOUTHERN NSW INCORPORATED	INC9893591
SAFE HOUSE INCORPORATED	INC9893239
SAI EDUCATION CENTRE INCORPORATED	INC9893170
SAVIOUR MINISTRIES INCORPORATED	INC9893045
SERVICE OCEANIEN DE SOLIDARITE INCORPORATED	INC9893185
SHANDONG BUSINESS ASSOCIATION INCORPORATED	INC9893014
SKILLPOWER INCORPORATED	INC9893183
SMALL BARS ASSOCIATION OF NSW INCORPORATED	INC9893327
SOLID (NEWCASTLE) BODYBOARDING CLUB INCORPORATED	INC9893007
SOUTHERN WOLLONDILLY OUT OF SCHOOL HOURS CARE SERVICE ASSOCIATION INCORPORATED	Y2404934
SOUTHS PLAYERS ASSOCIATION INCORPORATED	INC9893167
SPRING-AUTUMN CONTEMPORARY ARTS & MULTICULTURAL ORGANISATION INCORPORATED	INC9892959
SUNG KYUL THEOLOGICAL SEMINARY INCORPORATED	INC9891759
SURRY HILLS ASSOCIATION INC	INC9892903
SUTHERLAND SHIRE SOCIAL NETBALL ASSOCIATION INCORPORATED	INC9893232
SYDNEY DARAKBANG CHURCH INCORPORATED	INC9892612
TAMWORTH REGIONAL MOTELIERS ASSOCIATION INC.	INC9882663
TELLUM BUGRUM BREWING CLUB INC	INC9893098
THREE SAINTS SQUARE ASSOCIATION INCORPORATED	INC9893212
TONGA TOURIST ASSOCIATION AUSTRALIA GROUND (TTA) INCORPORATED	INC9892910
TOWN AND COUNTRY POLO CLUB INCORPORATED	INC9887355
TRADITIONAL SHOTOKAN KARATE-DO FEDERATION OF NEW SOUTH WALES INCORPORATED	INC9892995
ULAKAI FAMILY ASSOCIATION (AUSTRALIA) INCORPORATED	INC9892941
UNITED FAMILY CHURCH INTERNATIONAL INCORPORATED	INC9893288
VILLAGE COMMUNITIES INCORPORATED	INC9893275
VISIT CRACKENBACK INCORPORATED	INC9893201
WAGGA WAGGA ELECTORATE COMMUNITY FORUM INCORPORATED	INC9893177
WARATAH PARK NATURE RESERVE FOUNDATION INC	INC9893193
WARRAP COMMUNITY ASSOCIATION OF NSW INCORPORATED	INC9893234
WESTERN SYDNEY AFRICAN YOUTH CENTRE INCORPORATED	INC9893181

Cancellation is effective as at the date of gazettal.

Dated this 11th day of August 2017.

Christine Gowland
Delegate of the Commissioner
NSW Fair Trading

ASSOCIATIONS INCORPORATION ACT 2009

NOTICE UNDER SECTION 509(5) OF THE CORPORATIONS ACT 2001
AS APPLIED BY SECTION 64 OF THE ASSOCIATIONS INCORPORATION ACT 2009

Notice is hereby given that the Incorporated Association mentioned below will be deregistered when three months have passed after 19 June 2017.

TWEED VALLEY WOMEN'S SERVICE INCORPORATED

Y1309538

Dated this 8th day of August 2017

C Gowland
Delegate of the Secretary & Director Registry Services

CHARITABLE TRUSTS ACT 1993

NOTICE UNDER SECTION 15

PROPOSED *CY-PRES* SCHEME RELATING TO
THE ESTATE OF THE LATE KENNETH DORAN

Section 9(1) of the *Charitable Trusts Act 1993* permits the application of property *cy-pres* where the spirit of the original trust can no longer be implemented.

By clause 5a of his Will dated 19 June 2007, the testator Kenneth Doran gifted an 80% share of the residue of his estate to the 'Hunter Region Open Heart Association Inc 9875876' for its 'general purposes'. The Hunter Region Open Heart Association has been deregistered since 2011.

As at October 2016, the trust had an approximate value of \$180, 018.56.

As this entity no longer exists, it is necessary to consider an alternative organisation which can apply the trust funds, *cy-pres*, in a manner which most nearly approximates the intentions of the donor.

Two organisations have been identified as having similar purposes to the Hunter Region Open Heart Association. One is the National Heart Foundation (NSW Division), which is a charitable organisation whose purposes include support for patients of heart surgery post-operatively and a heart disease prevention and support agenda. The second is the National Heart Patients Support Organisation Australia ('Heart Support Australia') which is also a charitable organisation that runs programs to support patients with pre- and post-operative heart surgery issues and provide cardiac rehabilitation through various means.

The executor of the estate agrees to a *cy-pres* scheme applying the gift in the Will equally between the two organisations.

The Solicitor General, as delegate of the Attorney General in *Charitable Trusts Act 1993* matters, has determined that this is an appropriate matter in which the Attorney General should approve a *cy-pres* scheme under section 12(1)(a) of the *Charitable Trusts Act 1993*.

The proposed scheme will permit the bequest in the Will of Kenneth Doran to the 'Hunter Region Open Heart Association' to be applied as follows:

1. 50% of the gift to the National Heart Foundation (NSW Division) ABN 95000253289 to be applied for its general purposes in the Hunter New England Local Health District area; and
2. 50% of the gift to the Heart Support Australia Ltd ABN 34008629221 to be applied for its general purposes in the Hunter New England Local Health District area.

Take note that within one month after the publication of this notice any person may make representations or suggestions to the Attorney General in respect of the proposed scheme.

SIGNED

ANDREW CAPPIE-WOOD
Secretary Department of Justice

DATED: 1 AUGUST 2017

CO-OPERATIVES NATIONAL LAW (NSW)

Notice is hereby given that the Co-operative listed below will be deregistered when three months have passed after 14 June 2017, being the date of lodgement of the final return by the Liquidator under section 509 the *Corporations Act 2001*, as applied by section 453 of the *Co-operatives National Law (NSW)*.

CO-OPERATIVE DETAILS

Co-operative: Co-operative Respite Limited

Co-operative Number: NSWC05561

Dated this 8th day of August 2017 at Bathurst

C Gowland
Delegate of the Registrar
Director, Registry Services

CO-OPERATIVES NATIONAL LAW (NSW)

Section 601AA(4) of the Corporations Act 2001 as applied by
section 453 of the Co-operatives National Law (NSW)

NOTICE OF PROPOSED DEREGISTRATION - Voluntary

CO-OPERATIVE DETAILS

Co-operative: Accidental Health & Safety Co-operative Ltd

Co-operative Number: NSWC31024

NOTICE

The Registrar has received an application to deregister the Co-operative under section 601AA of the *Corporations Act 2001* as applied by section 453 of the *Co-Operatives National Law (NSW)*

The Registrar may deregister the Co-operative when two months have passed since publication of this Notice in the NSW Government Gazette

Dated this 8th day of August 2017 at Bathurst.

Christine Gowland
Director, Registry Services
Delegate of the Registrar of Co-operatives

CO-OPERATIVES NATIONAL LAW (NSW)

Section 601AA(4) of the Corporations Act 2001 as applied by
section 453 of the Co-operatives National Law (NSW)

NOTICE OF PROPOSED DEREGISTRATION - Voluntary

CO-OPERATIVE DETAILS

Co-operative: Tipperary Mutual Farmers, Graziers and Land-Stewards Co-operative Limited

Co-operative Number: NSWC28456

NOTICE

The Registrar has received an application to deregister the Co-operative under section 601AA of the *Corporations Act 2001* as applied by section 453 of the *Co-Operatives National Law (NSW)*

The Registrar may deregister the Co-operative when two months have passed since publication of this Notice in the NSW Government Gazette

Dated this 8th day of August 2017 at Bathurst.

Christine Gowland
 Director, Registry Services
 Delegate of the Registrar of Co-operatives

CO-OPERATIVES NATIONAL LAW (NSW)

Section 601AA(4) of the Corporations Act 2001 as applied by
 section 453 of the Co-operatives National Law (NSW)

NOTICE OF PROPOSED DEREGISTRATION - Voluntary

CO-OPERATIVE DETAILS

Co-operative: Urana LPG Gas Co-operative Ltd

Co-operative Number: NSWC04363

NOTICE

The Registrar has received an application to deregister the Co-operative under section 601AA of the *Corporations Act 2001* as applied by section 453 of the *Co-Operatives National Law (NSW)*

The Registrar may deregister the Co-operative when two months have passed since publication of this Notice in the NSW Government Gazette

Dated this 8th day of August 2017 at Bathurst.

Christine Gowland
 Director, Registry Services
 Delegate of the Registrar of Co-operatives

GEOGRAPHICAL NAMES ACT 1966

PURSUANT to the provisions of Section 8 of the *Geographical Names Act 1966*, the Geographical Names Board hereby notifies that it proposes to assign the following light rail stop names:

<i>Circular Quay Light Rail Stop</i>	Located on Alfred Street opposite Circular Quay Railway Station
<i>Bridge Street Light Rail Stop</i>	Located on George Street between Bridge Street and Jamison Street
<i>Wynyard Light Rail Stop</i>	Located on George Street opposite Wynyard Station between Hunter Street and King Street
<i>QVB Light Rail Stop</i>	Located on George Street opposite the Queen Victoria Building between Market Street and Park Street
<i>Town Hall Light Rail Stop</i>	Located on George Street near Town Hall Railway Station between Park Street and Bathurst Street
<i>Chinatown Light Rail Stop</i>	Located on George Street near the intersection with Campbell Street
<i>Haymarket Light Rail Stop</i>	Located at Rawson Place which runs between George Street and Pitt Street
<i>Central Chalmers Street Light Rail Stop</i>	Located on Chalmers Street adjacent to Central Station
<i>Surry Hills Light Rail Stop</i>	Located on Devonshire Street near the intersection with Marlborough Street
<i>Moore Park Light Rail Stop</i>	Located on Anzac Parade near the intersection with Lang Road
<i>Royal Randwick Light Rail Stop</i>	Located on Alison Road near the intersection with Darley Road
<i>Wansey Road Light Rail Stop</i>	Located on Alison Road at the intersection with Wansey Road and Prince Street

<i>UNSW High Street Light Rail Stop</i>	Located on High Street opposite the upper campus of UNSW
<i>Randwick Junction Light Rail Stop</i>	Located on High Street near the intersection with Avoca Street
<i>ES Marks Light Rail Stop</i>	Located on Anzac Parade near the intersection with Carlton Street
<i>Kensington Light Rail Stop</i>	Located on Anzac Parade near the intersection with Todman Avenue
<i>UNSW Anzac Parade Light Rail Stop</i>	Located on Anzac Parade near the lower campus of UNSW
<i>Kingsford Light Rail Stop</i>	Located on Anzac Parade between Meeks Street and Middle Street
<i>Nine Ways Light Rail Stop</i>	Located on Anzac Parade south of Rainbow Street near the Nine Ways roundabout

The position and extent for these features is recorded and shown within the Geographical Names Register of New South Wales. The proposal can be viewed and submissions lodged on the Geographical Names Board website at www.gnb.nsw.gov.au from 9 August to 11 September 2017. Alternatively, written submissions may be lodged with the Secretary, Geographical Names Board, 346 Panorama Ave, Bathurst, NSW 2795.

In accordance with Section 9 of the *Geographical Names Act 1966*, all submissions lodged may be subject to a Government Information (Public Access) application and may be viewed by a third party to assist the Board in considering this proposal.

NARELLE UNDERWOOD
Chair
Geographical Names Board
PO Box 143
BATHURST NSW 2795

GEOGRAPHICAL NAMES ACT 1966

Notice of Proposal to Amend Locality Boundaries in the Warrumbungle and Dubbo Local Government Areas

PURSUANT to the provisions of section 8 of the *Geographical Names Act 1966*, the Geographical Names Board hereby notifies that it proposes to amend the locality boundaries between Dunedoo and Elong Elong to create the locality of Cobbora in the Warrumbungle Shire and Dubbo Regional Local Government Areas as shown on map GNB5396-2-A.

The Board is also proposing to amend the localities of Binnaway, Purlawaugh and Tambar Springs to encompass the localities of Weetaliba, Ropers Road, Box Ridge and Bomera in the Warrumbungle Local Government Area as shown on map GNB5396-2-A.

Weetaliba, Ropers Road, Box Ridge and Bomera will all be retained in the Geographical Names Register as 'Rural Place'.

Copies of map GNB5396-2-A showing the proposed locality boundary amendments will be on display at:

- Warrumbungle Shire Council Offices located at 20-22 John Street, Coonabarabran and 59 Binnia Street, Coolah. You can also contact Council for additional locations.
- The Dubbo Regional Council, Wellington office located at the corner of Nanima Crescent and Warne Street, Wellington.
- G Walters and Co located on Dubbo Street, Elong Elong.

The maps will be on display from Wednesday 9 August 2017 until Monday 11 September 2017.

A copy of map GNB5396-2-A will also be on display at the office of the Geographical Names Board, Spatial Services, 346 Panorama Avenue, Bathurst NSW 2795 during the above dates. Details of this proposal may also be viewed and submissions lodged on the Geographical Names Boards website at www.gnb.nsw.gov.au.

Any person wishing to make comment upon this proposal may, prior to Monday 11 September 2017, write to the Secretary of the Board with that comment. In accordance with Section 9 of the *Geographical Names Act 1966* all

submissions lodged may be subject to a Government Information (Public Access) application and may be viewed by a third party to assist the Board in considering this proposal.

Narelle Underwood
Chair
Geographical Names Board
PO Box 143
BATHURST NSW 2795

GEOGRAPHICAL NAMES ACT 1966

PURSUANT to the provisions of Section 10 of the *Geographical Names Act 1966*, the Geographical Names Board has on this day assigned the names listed hereunder as geographical names:

Anchorage Park for a reserve located between Harbour Boulevard and Helm Parkway in the suburb of Shell Cove.

Brindabella Wetlands for a reserve located between Brindabella Drive and Harbour Boulevard in the suburb of Shell Cove. The reserve contains ponds and a watercourse.

Endeavour Park for a reserve bounded by Gore Avenue and Southern Cross Boulevard in the suburb of Shell Cove.

Harbour View Park for a reserve located on Shallows Drive in the suburb of Shell Cove.

Hartog Park for a reserve bounded by Hartog Court in the suburb of Shell Cove.

James Cook Park for a reserve bounded by James Cook Parkway, adjacent to Dampier Crescent and connecting with Southern Cross Boulevard in the suburb of Shell Cove.

Outrigger Park for a reserve located between Outrigger Place and Brigantine Drive in the suburb of Shell Cove.

Seafarers Reserve for a large reserve located adjacent to Southern Cross Boulevard, Norfolk Crescent, Montague Crescent, Melville Crescent, Mystics Drive and Shallows Drive in the suburb of Shell Cove.

Seascape Park for a reserve located between Brindabella Drive, Cove Boulevard, Freya Court and Siska Circuit in the suburb of Shell Cove.

Shallows Wetlands for a reserve located between Shallows Drive and Harbour Boulevard in the suburb of Shell Cove. The reserve contains ponds and a watercourse.

Sovereign Park for a reserve bounded by Sovereign Court in the suburb of Shell Cove.

Torres Park for a reserve bounded by Torres Circuit in the suburb of Shell Cove.

Mood Park for a reserve located at the corner of Terry Street and Tongarra Road in the suburb of Albion Park.

The position and extent for this feature is recorded and shown within the Geographical Names Register of New South Wales. This information can be accessed through the Board's website at www.gnb.nsw.gov.au.

NARELLE UNDERWOOD
Geographical Names Board
Chair
PO Box 143
BATHURST NSW 2795

GEOGRAPHICAL NAMES ACT 1966

PURSUANT to the provisions of Section 10 of the *Geographical Names Act 1966*, the Geographical Names Board has this day assigned the name listed hereunder as a geographical name.

Baines Hill for a hill situated on Nortons Basin Road, Wallacia, in the Wollondilly LGA.

The position and extent for this feature is recorded and shown within the Geographical Names Register of New South Wales. This information can be accessed through the Board's website at www.gnb.nsw.gov.au.

NARELLE UNDERWOOD
Chair
Geographical Names Board
PO Box 143
BATHURST NSW 2795

GEOGRAPHICAL NAMES ACT 1966

Notice to Amend Locality Boundaries
in the Yass Valley Local Government Area

PURSUANT to the provisions of section 10 of the *Geographical Names Act 1966*, the Geographical Names Board hereby notifies that it has this day amended the locality boundaries between Gundaroo, Sutton, Binalong, Bowning, Bango, Yass, Nanima, Springrange, Yass River, Murrumbateman and Wallaroo in the Yass Valley Local Government Area as shown on map GNB3823-2.

The position and extent of these features are shown in the Geographical Names Register of New South Wales which can be viewed on the Geographical Names Board's website at www.gnb.nsw.gov.au.

NARELLE UNDERWOOD

Chair

Geographical Names Board

PO Box 143

BATHURST NSW 2795

GEOGRAPHICAL NAMES ACT 1966

PURSUANT to the provisions of Section 10 of the *Geographical Names Act 1966*, the Geographical Names Board has this day assigned the name listed hereunder as a geographical name.

Henry Brigg Park for a reserve located at the intersection of Maida Road and Essex Street in the locality of Epping.

The position and extent for this feature is recorded and shown within the Geographical Names Register of New South Wales. This information can be accessed through the Board's website at www.gnb.nsw.gov.au.

NARELLE UNDERWOOD

Chair

Geographical Names Board

PO Box 143

BATHURST NSW 2795

HEALTH ADMINISTRATION ACT 1982

LAND ACQUISITION (JUST TERMS COMPENSATION) ACT 1991

NOTICE OF ACQUISITION OF LAND BY COMPULSORY PROCESS
FOR THE PURPOSES OF THE HEALTH ADMINISTRATION ACT 1982

PURSUANT to section 10 of the *Health Administration Act 1982* and section 19(1) of the *Land Acquisition (Just Terms Compensation) Act 1991*, the Health Administration Corporation by its delegate declares, with the approval of the Governor, that the land described in the Schedule below is by this notice acquired by compulsory process for the purposes of the *Health Administration Act 1982*.

SIGNED at Sydney this 4th day of August 2017

Bryson Wilson

Manager Asset Services

Financial Services and Asset Management

NSW Ministry of Health

a duly authorised delegate of the Health Administration Corporation

SCHEDULE

Land

ALL THAT piece or parcel of land situated at Lismore in the Local Government Area of Lismore, Parish of Lismore, County of Rous, comprising of Lot C in DP 340182 and Lot A in DP 364057, being the whole of the land in Folio Identifier Auto Consol 6042-138.

MENTAL HEALTH ACT 2007

Section 109

Declaration of mental health facility

I, ELIZABETH KOFF, Secretary of the NSW Ministry of Health, pursuant to section 109 of the *Mental Health Act 2007*, and section 43 of the *Interpretation Act 1987*, DO HEREBY:

- (a) REVOKE the Order published in the NSW Government Gazette No. 4 of 16 January 2015, declaring the Illawarra Community Mental Health Service to be mental health facility in accordance with section 109 of the *Mental Health Act 2007*, designated in the class of facilities known as “community or health care agency class”; and
- (b) DECLARE the following to be a declared mental health facility for the purposes of section 109 of the *Mental Health Act 2007*:
 - **Illawarra Community Mental Health Services**, situated at 1-5 Atchison Street, Wollongong NSW 2500; and
- (c) DECLARE this facility to be designated in the class of facilities known as “community or health care agency class” for the purposes of section 109 (2) (a); and
- (d) RESTRICT the facility to the provision of services and performance of functions necessary for or associated with the administration or management of community treatment orders under the following provisions of the *Mental Health Act 2007*:
 - i. Part 3 of Chapter 3 (except for sections 61, 61A, 62 and 63);
 - ii. Chapter 4; and
 - iii. Chapter 5 (except for sections 111 and 112 and Division 2 of Part 2)

Signed, this 4th day of August 2017

Elizabeth Koff
Secretary

MENTAL HEALTH ACT 2007

Section 109

Variation to the declaration of mental health facility

I, ELIZABETH KOFF, Secretary of the NSW Ministry of Health, pursuant to section 109 of the *Mental Health Act 2007*, and section 43 of the *Interpretation Act 1987*, DO HEREBY:

VARY the Order made pursuant to section 109 of the *Mental Health Act 2007*, published in the NSW Government Gazette No. 169 of 16 November 2007, page 8562, declaring certain premises to be declared mental health facilities, by:

- removing the entry “Lake Illawarra Sector Mental Health Service” and the corresponding address “Port Kembla Hospital, Cowper Street, Warrawong NSW 2502”; and
- removing the entry “Northern Illawarra Sector Mental Health Service” and the corresponding address “Wollongong Community Mental Health Centre, Cnr Burelli and Atchison Streets, Wollongong NSW 2500.”

Signed, this 4th day of August 2017

Elizabeth Koff
Secretary

MENTAL HEALTH ACT 2007

Section 109

Declaration of mental health facility

I, ELIZABETH KOFF, Secretary of the NSW Ministry of Health, pursuant to section 109 of the *Mental Health Act 2007*, and section 43 of the *Interpretation Act 1987*, DO HEREBY:

- (a) REVOKE the Order published in the NSW Government Gazette No. 82 of 17 August 2011, declaring certain premises of Shellharbour Hospital to be a mental health facility in accordance with section 109 of the *Mental Health Act 2007*; and
- (b) VARY the Order made pursuant to section 109 of the *Mental Health Act 2007*, published in the NSW Government Gazette No. 166 of 13 November 2009, page 5676, declaring certain premises to be declared mental health facilities, by amending the entry “the Emergency Department of Shellharbour Hospital, located on the Shellharbour Hospital Campus at Madigan Boulevard, Shellharbour NSW 2529” to now read “**The Emergency Department of Shellharbour Hospital, 15-17 Madigan Boulevarde, Shellharbour NSW 2529**”; and
- (c) DECLARE the following premises to be a declared mental health facility for the purposes of section 109 of the *Mental Health Act 2007*:
Shellharbour Hospital Campus, 15-17 Madigan Boulevarde, Mt Warrigal, NSW 2528, comprising the following units:
- **Adolescent Mental Health Inpatient Unit**, located in G Block
 - **Eloura Acute Assessment Area**, located in A Block
 - **Eloura High Care Area**, located in A Block
 - **Mental Health Rehabilitation Unit**, located in L Block
 - **Mirraboob Unit**, located in G Block, and
- (d) DECLARE this facility to be designated as a “**mental health assessment and inpatient treatment**” facility.

Signed, this 4th day of August 2017

Elizabeth Koff
Secretary

MENTAL HEALTH ACT 2007

Section 109

Declaration of mental health facility

I, ELIZABETH KOFF, Secretary of the NSW Ministry of Health, pursuant to section 109 of the *Mental Health Act 2007*, and section 43 of the *Interpretation Act 1987*, DO HEREBY:

- (a) REVOKE the Order published in the NSW Government Gazette No. 4 of 16 January 2015, declaring the Shoalhaven Mental Health Service to be a mental health facility in accordance with section 109 of the *Mental Health Act 2007*, designated in the class of facilities known as “community or health care agency class”; and
- (b) DECLARE the following to be a declared mental health facility for the purposes of section 109 of the *Mental Health Act 2007*:
- **Shoalhaven Community Mental Health Services**, situated at Suite 1, Level 2, 55-57 Berry Street, Nowra NSW 2541; and
- (c) DECLARE this facility to be designated in the class of facilities known as “community or health care agency class” for the purposes of section 109 (2) (a); and
- (d) RESTRICT the facility to the provision of services and performance of functions necessary for or associated with the administration or management of community treatment orders under the following provisions of the *Mental Health Act 2007*:
- i. Part 3 of Chapter 3 (except for sections 61, 61A, 62 and 63);
 - ii. Chapter 4; and
 - iii. Chapter 5 (except for sections 111 and 112 and Division 2 of Part 2)

Signed, this 4th day of August 2017

Elizabeth Koff
Secretary

MENTAL HEALTH ACT 2007

Section 109

Declaration of mental health facility

I, ELIZABETH KOFF, Secretary of the NSW Ministry of Health, pursuant to section 109 of the *Mental Health Act 2007*, and section 43 of the *Interpretation Act 1987*, DO HEREBY:

- (a) REVOKE the Order published in the NSW Government Gazette No. 71 of 8 July 2011, declaring the Emergency Department of Shoalhaven District Memorial Hospital to be a mental health facility in accordance with section 109 of the *Mental Health Act 2007*, and
- (b) DECLARE the following premises of Shoalhaven District Memorial Hospital to be a declared mental health facility for the purposes of the *Mental Health Act 2007*:
 - **The Emergency Department, Shoalhaven District Memorial Hospital**, 2 Scenic Drive, Nowra NSW 2541.
- (c) DECLARE this facility to be designated as a “**mental health emergency assessment**” facility; and
- (d) RESTRICT this facility to the provision of acute assessment functions, where a patient can be held in anticipation of discharge should their clinical condition resolve rapidly, or transferred to a declared mental health facility of the “mental health assessment and inpatient treatment” class if required, in accordance with all provisions of the *Mental Health Act 2007*, with the exception of:
 - i. Chapter 2;
 - ii. Division 1 of Part 3 of Chapter 3;
 - iii. Sections 57, 58 and 59 of Division 2 of Part 3 of Chapter 3; and
 - iv. Division 3 of Part 3 of Chapter 3.

Signed, this 4th day of August 2017

Elizabeth Koff
Secretary

MENTAL HEALTH ACT 2007

Section 109

Declaration of mental health facility

I, ELIZABETH KOFF, Secretary of the NSW Ministry of Health, pursuant to section 109 of the *Mental Health Act 2007*, and section 43 of the *Interpretation Act 1987*, DO HEREBY:

- (a) REVOKE the Order published in the NSW Government Gazette No. 105 of 20 August 2010, declaring certain premises of Wollongong Hospital to be a mental health facility in accordance with section 109 of the *Mental Health Act 2007*, designated a “mental health emergency assessment” facility; and
- (b) DECLARE the following premises of **Wollongong Hospital** to be a declared mental health facility for the purposes of the *Mental Health Act 2007*:
 - **The Emergency Department of Wollongong Hospital**, with the exception of the Wollongong Hospital Psychiatric Emergency Care Centre, located on the Wollongong Hospital Campus, Loftus Street, Wollongong, NSW 2500; and
- (c) DECLARE this facility to be designated as a “**mental health emergency assessment**” facility.
- (d) RESTRICT this facility to the provision of acute assessment functions, where a patient can be held in anticipation of discharge should their clinical condition resolve rapidly, or transferred to a declared mental health facility of the “mental health assessment and inpatient treatment” class if required, in accordance with all provisions of the *Mental Health Act 2007*, with the exception of:
 - i. Chapter 2;
 - ii. Division 1 of Part 3 of Chapter 3;
 - iii. Sections 57, 58 and 59 of Division 2 of Part 3 of Chapter 3; and
 - iv. Division 3 of Part 3 of Chapter 3.

Signed, this 4th day of August 2017

Elizabeth Koff
Secretary

MENTAL HEALTH ACT 2007

Section 109

Declaration of mental health facility

I, ELIZABETH KOFF, Secretary of the NSW Ministry of Health, pursuant to section 109 of the *Mental Health Act 2007*, and section 43 of the *Interpretation Act 1987*, DO HEREBY:

- (a) REVOKE the Order published in the NSW Government Gazette No. 152 of 28 November 2008, declaring the Older Persons Mental Health Unit of Wollongong Hospital to be a mental health facility in accordance with section 109 of the *Mental Health Act 2007*, designated a “mental health inpatient treatment” facility; and
- (b) REVOKE the Order published in the NSW Government Gazette No.105 of 20 August 2010, declaring the Psychiatric Emergency Care Centre of Wollongong Hospital to be a mental health facility in accordance with section 109 of the *Mental Health Act 2007*, designated a “mental health inpatient treatment” facility; and
- (c) REVOKE the Order published in the NSW Government Gazette No. 77 of 24 April 2003, declaring the Wollongong Mental Health Unit of Wollongong Hospital to be a hospital in accordance with section 208 of the *Mental Health Act 1990*; and
- (d) DECLARE the following premises to be a declared mental health facility for the purposes of section 109 of the *Mental Health Act 2007*:
- Wollongong Hospital Campus, Loftus Street, Wollongong NSW 2500, comprising the following units:**
- **Older Persons Mental Health Unit**, located at Level 4 of Block D off Crown Street;
 - **Psychiatric Emergency Care Centre**, located on the Ground Floor of Block A off Crown Street;
 - **Wollongong Mental Health Unit**, located on Level 3 of Block D off Crown Street; and
- (e) DECLARE this facility to be designated as a “**mental health assessment and inpatient treatment**” facility.

Signed, this 4th day of August 2017

Elizabeth Koff
Secretary

POISONS AND THERAPEUTIC GOODS REGULATION 2008

ORDER

Withdrawal of Drug Authority

In accordance with the provisions of clause 175(1) of the *Poisons and Therapeutic Goods Regulation 2008* an Order has been made on **Dr Kooshyar Karimi MED0001193790** of Waitara NSW 2077, prohibiting him until further notice, as a medical practitioner, from supplying or having possession of drugs of addiction as authorised by clause 101 of the Regulation and issuing a prescription for a drug of addiction as authorised by clause 77 of the Regulation.

This Order is to take effect on and from 10 August 2017.

Dated at Sydney, 4 August 2017.

ELIZABETH KOFF
Secretary
NSW Health

SURVEYING AND SPATIAL INFORMATION ACT 2002

Registration of Surveyors

PURSUANT to the provisions of the *Surveying and Spatial Information Act 2002*, Section 10(1) (a), the undermentioned persons have been Registered as a Land Surveyor in New South Wales under the *Mutual Recognition Act 1992* from the dates shown.

Name	Address	Effective Date
FORRESTER Brian James	PO Box 941 Airlie Beach QLD 4802	02 August 2017

Narelle Underwood
President

Michael Spiteri
Registrar

SURVEYING AND SPATIAL INFORMATION REGULATION 2006

Certificate of Meritorious Service

PURSUANT to the provisions of Clause 83 of the *Surveying and Spatial Information Regulation 2006*, the undermentioned Surveyors has been awarded a Certificate of Meritorious Service, in recognition of long service and contribution to the surveying profession in New South Wales with effect 01 September 2015.

Name	Date of Removal	Date of Registration
ELLISTON Thomas	31 August 2017	24 March 1966

Narelle Underwood
President

Michael Spiteri
Registrar



EMERGENCY SERVICES LEVY INSURANCE MONITOR

Level 9, McKell Building, 2-24 Rawson Place, SYDNEY NSW 2000

The Emergency Services Levy Insurance Monitor publishes the following order under Section 30 of the *Emergency Services Levy Insurance Monitor Act 2016* ("the Act").

The publication of the order in the Gazette, under section 30(1) of the Act, requires an insurance company (as defined in the Act) to provide information about emergency services levy reform or the functions of the Emergency Services Levy Insurance Monitor ("Insurance Monitor"), including about the impact of emergency services levy reform on the price payable for the issue of a regulated contract of insurance. The information in the order must be provided by an insurance company in the manner and to the persons specified below.

Guidance will be published on the Insurance Monitor's website to assist insurance companies with determining the scope and application of the information.

ORDER UNDER SECTION 30 OF THE EMERGENCY SERVICES LEVY INSURANCE MONITOR ACT 2016

I, Professor Allan Fels AO, the person appointed as the Emergency Services Levy Insurance Monitor ("the Insurance Monitor") under section 5 of the *Emergency Services Levy Insurance Monitor Act 2016* ("the Act") publish the following information for the purposes of section 30(1) of the Act. Insurance companies must comply with this order by including the information, specified below, in all invoices or other statements issued by an insurance company to a person containing the price for the renewal of a regulated contract of insurance which comes into effect after 1 July 2019.

The notice published in the Gazette under section 30 of the Act, on 2 June 2017 is withdrawn.

Accordingly, for regulated contracts of insurance issued or commenced after the publication of this order, insurance companies, and persons acting on their behalf, are no longer required to include the information set out in the order published on 2 June 2017, under section 30 of the Act, in any invoice or other statement given to any person regarding the price payable for the issue of a regulated contract of insurance.

INFORMATION FROM THE NSW EMERGENCY SERVICES LEVY INSURANCE MONITOR

Information

The Emergency Services Levy ("ESL") is an amount included by an insurance company in a premium payable for the issue of a regulated contract of insurance for the purpose of recouping emergency service contributions required to be paid by the insurance company and which are used to fund emergency services in NSW in the financial year in which the contract of insurance commences.

Your renewal premium comparison

The following comparative information has been included to assist you in understanding the impact of the ESL on your insurance premium.

	Last year	This year
[Insurance Product] Base Premium	\$xxx	\$xxx
Emergency Services Levy	xxx	xxx
Goods and Services Tax	xxx	xxx
Stamp Duty	xxx	xxx
Total Premium	\$xxx	\$xxx

The Insurance Monitor

The office of the Insurance Monitor was established, in June 2016, as an independent body. Among the functions of that office is to provide information and advice about emergency services levy reform and to monitor the prices for the issue of regulated contracts of insurance. Professor Allan Fels AO and Professor David Cousins AM were appointed by the NSW Government as the Emergency Services Levy Insurance Monitor and Deputy Monitor, respectively on 8 June 2016.

If you would like further information

Contact [insurance company] in the first instance if you have questions about your policy.

Information about the Insurance Monitor can be found at: www.eslinsurancemonitor.nsw.gov.au

Professor Allan Fels AO,
Emergency Services Levy Insurance Monitor

Date: 11 August 2017

COUNCIL NOTICES

ALBURY CITY COUNCIL

Local Government Act 1993 Section 713

Sale of Land for Overdue Rates and Charges

NOTICE is hereby given to the persons named hereunder, that Albury City Council has resolved, in pursuance of Section 713 of the *Local Government Act 1993*, to sell the land described hereunder of which the persons named are known to the Council to be the owners or to have an interest in the land on which the amount of rates stated, as at 7 August 2017, is due:

Owners or person having interest in land (a)	Description of land (b)	Amount of rates (including extra charges) overdue for more than five (5) years (c) \$	Amount of all other rates (including extra charges) payable and unpaid (d) \$	Total (e) \$
Wandoo Aboriginal Corporation	Lot 69 DP857003 2243 Riverina Highway SPLITTERS CREEK NSW 2640	\$7,481.83	\$21,839.48	\$29,321.31

In default of payment to the Council of the amount stated in column (e) above and any other rates (including extra charges) becoming due and payable after this notice or any arrangements satisfactory to the Council for payment of all such rates being entered into by the rateable person before the time fixed for the sale, the said land will be offered for sale by public auction by Kane Real Estate of 1103 Mate Street, North Albury NSW 2640, at 2.00pm, on Thursday, 16 November 2017 at The Albury Club, 519 Kiewa Street, Albury NSW 2640. Any person who wishes to make enquiries can contact Albury City Council, Chief Financial Officer, Justin Finlayson, 553 Kiewa Street, Albury NSW 2640. T: 02 6023 8111.

Mr Frank Zaknich, General Manager, Albury City Council, 553 Kiewa Street, ALBURY NSW 2641.

[9259]

CAMPBELLTOWN CITY COUNCIL

ROADS ACT 1993

ERRATUM

In the notice referring to the Naming of Roads in the Campbelltown Local Government Area, Folio 3501, 30 June 2017, the road name Woodbury Street was assigned with the incorrect road type. The correct road type for this road name is Woodbury Circuit. In addition, the road name Mulholand Avenue was incorrectly spelt. The correct spelling of this road name is Mulholland Avenue. This notice corrects these errors.

LINDY DEITZ, General Manager, Campbelltown City Council, PO Box 57, CAMPBELLTOWN NSW 2560

[9260]

CAMPBELLTOWN CITY COUNCIL

ROADS ACT 1993

Naming of Roads

Notice is hereby given that Campbelltown City Council, pursuant to section 162 of the *Roads Act 1993*, has officially named the road(s) as shown hereunder:

Name	Locality
ZORNIA STREET	Denham Court
Description	
A new road in Stage 15 of the Willowdale residential development, between Needlebush Avenue and Maidenhair Avenue.	

Name	Locality
WIREFLASS AVENUE	Denham Court
Description	
A new road in Stage 15 of the Willowdale residential development, between Fanflower Avenue and Sawsedge Avenue.	
Name	Locality
WAXFLOWER STREET	Denham Court
Description	
A new road in Stage 15 of the Willowdale residential development, between Needlebush Avenue and Maidenhair Avenue.	
Name	Locality
TORTULA PLACE	Denham Court
Description	
A new road in Stage 15 of the Willowdale residential development, off Brooklime Crescent.	
Name	Locality
STORKSBILL AVENUE	Denham Court
Description	
A new road in Stage 15 of the Willowdale residential development, between Wiregrass Avenue and Sawsedge Avenue.	
Name	Locality
SPEEDWELL WALK	Denham Court
Description	
A new walkway in Stage 15 of the Willowdale residential development, between Wiregrass Avenue and Needlebush Avenue.	
Name	Locality
NIGHTSHADE CLOSE	Denham Court
Description	
A new road in Stage 15 of the Willowdale residential development, off Needlebush Avenue.	
Name	Locality
NEEDLEBUSH AVENUE	Denham Court
Description	
A new road in Stage 15 of the Willowdale residential development, between Fanflower Avenue and Storksbill Avenue.	
Name	Locality
MILKMAIDS LANE	Denham Court
Description	
A new laneway in Stage 15 of the Willowdale residential development, between Wiregrass Avenue and Needlebush Avenue.	
Name	Locality
MAIDENHAIR AVENUE	Denham Court
Description	
A new road in Stage 15 of the Willowdale residential development, between Willowdale Drive and Zornia Street.	

Name	Locality
LOVEGRASS AVENUE	Denham Court
Description	
A new road in Stage 15 of the Willowdale residential development, between Needlebush Avenue and Maidenhair Avenue.	

Name	Locality
EVERLASTING STREET	Denham Court
Description	
A new road in Stage 15 of the Willowdale residential development, between Waxflower Street and Maidenhair Avenue.	

Name	Locality
DOCK STREET	Denham Court
Description	
A new road in Stage 15 of the Willowdale residential development, between Fanflower Avenue and Willowdale Drive.	

Name	Locality
CRYPTANDRA STREET	Denham Court
Description	
A new road in Stage 15 of the Willowdale residential development, between Maidenhair Avenue and Waxflower Street.	

Name	Locality
AMULLA STREET	Denham Court
Description	
A new road in Stage 15 of the Willowdale residential development, between Needlebush Avenue and Cryptandra Street.	

LINDY DEITZ, General Manager, Campbelltown City Council, PO Box 57, CAMPBELLTOWN NSW 2560

GNB Ref: 0140

[9261]

CARRATHOOL SHIRE COUNCIL

Local Government Act 1993, Section 713

Sale of Land for Overdue Rates

Notice is hereby given to the owners of the properties listed hereunder that Carrathool Shire Council has resolved, in pursuance of Section 713 of the *Local Government Act 1993*, to sell the land described hereunder and on which the amount of rates stated in each case as at 20 June 2017 is due:

Owners or persons having an interest in the land	Description of the Land	Amount of rates (including extra charges) overdue for more than five (5) years	Amount of rates (including extra charges) due and in arrears	TOTAL AMOUNT OUTSTANDING
(a)	(b)	(c) \$	(d) \$	(e) \$
ALBERT VAKA	7 Lallat St, Merriwagga Lot 10 Sec 1 DP758673	\$11,366.10	\$9,026.88	\$20,392.98

Owners or persons having an interest in the land (a)	Description of the Land (b)	Amount of rates (including extra charges) overdue for more than five (5) years (c) \$	Amount of rates (including extra charges) due and in arrears (d) \$	TOTAL AMOUNT OUTSTANDING (e) \$
DEREK JOHN STERIO & JANE STERIO Official Trustee in Bankruptcy by Caveat as regards the interest of Derek John Sterio	11 Corio St, Merriwagga Lot 12 Sec 2 DP758673	\$10,605.72	\$8,476.19	\$19,081.91
DOUGLAS RONALD COUGHLAN	1 Mons St, Merriwagga Lot 7 Sec 4 DP758673	\$10,127.35	\$8,916.01	\$19,043.36
VALERIE JEAN O'DONAVAN	6 Herriot St, Carrathool Lot 2 Sec 9 DP758231	\$8,588.27	\$9,868.67	\$18,456.94
MAUREEN RITITIA HEPPLWHITE Australia and New Zealand Banking Group Ltd by Caveat	10 Gordon St, Carrathool Lot 1 DP 911398	\$7,737.40	\$7,481.88	\$15,219.28
ALEXWELLS HOLDINGS PTY LTD Commonwealth Bank of Australia by Mortgage	30 Boomerang St, Rankins Springs Lot 1 Sec 17 DP758868	\$5,235.03	\$6,685.91	\$11,920.94
SHAYNE ANDREW DRAYTON Commonwealth Bank of Australia by Mortgage	45 McGregor St, Hillston Lot 15 Sec 31 DP257	\$2,769.11	\$7,283.28	\$10,052.39
KARL WOOLSCHOT	15 Devon St, Merriwagga Lot 5 Sec 2 DP758673	\$3,337.12	\$6,242.77	\$9,579.89
VIRPI TAMMILEHTO	17-19 Devon St, Merriwagga Lot 3 Sec 2 DP758673 & Lot 4 Sec 2 DP758673	\$2,600.61	\$6,901.68	\$9,502.29
ROSS BURTON Official Trustee in Bankruptcy by Caveat	13 Gordon St, Carrathool Lot 6 sec 9 DP 758231	\$3,038.02	\$6,424.08	\$9,462.10
MICHAEL BRIAN BARRETT Order of Court	3 Devon St, Merriwagga Lot 5 Sec 5 DP758673	\$337.39	\$8,732.49	\$9,069.88
KELLY DAVID ROBINSON	McKinley Rd, Gunbar Lot 1 DP912426	\$1,352.20	\$3,893.57	\$5,245.77
DAVIDGRAFIK PTY LTD Commonwealth Bank of Australia by Mortgage	1 Urabba St, Rankins Springs Lot 7 Sec 18 DP758868	\$1,732.89	\$3,436.00	\$5,168.89
DAVIDGRAFIK PTY LTD Commonwealth Bank of Australia by Mortgage	Mount Grace Rd, Wallanthery Lot 1 DP661671	\$1,550.92	\$3,541.58	\$5,092.50

Owners or persons having an interest in the land (a)	Description of the Land (b)	Amount of rates (including extra charges) overdue for more than five (5) years (c) \$	Amount of rates (including extra charges) due and in arrears (d) \$	TOTAL AMOUNT OUTSTANDING (e) \$
DAVIDGRAFIK PTY LTD Commonwealth Bank of Australia by Mortgage	3 Urabba St, Rankins Springs Lot 8 Sec 18 DP758868	\$1,632.89	\$3,436.00	\$5,068.89
CYRIL WRIGHT	Murrumbidgee River Rd, Carrathool Lot 6 Sec 18 DP758231	\$1,350.28	\$3,496.33	\$4,846.61
THOMAS RUDD	Murrumbidgee River Rd, Carrathool Lot 6 Sec 27 DP758231	\$1,350.28	\$3,496.33	\$4,846.61
JOHN WALTER HAMILTON	Gunbar Rd, Gunbar Lot 5 sec 9 DP758485	\$1,350.28	\$3,496.33	\$4,846.61
JAMES HURST	McKinley Rd, Gunbar Lot 5 Sec 18 DP758485	\$1,350.28	\$3,496.33	\$4,846.61
JAMES HURST	McKinley Rd, Gunbar Lot 6 Sec 18 DP758485	\$1,350.28	\$3,496.33	\$4,846.61
EMILY MARTHA PATTERSON	McKinley Rd, Gunbar Lot 2 DP912426	\$1,350.28	\$3,496.33	\$4,846.61
THOMAS HALLOWS	Matakana Rd, Roto Lot 4 Sec 1 DP758888	\$1,376.02	\$2,944.46	\$4,320.48
STEPHEN JAMES TAYLOR & THERESE TAYLOR/McCole	Erigolia Rd, Erigolia Lot 1 Sec 13 DP758391	\$639.28	\$3,311.12	\$3,950.40
FREDERICK ASHLEY THORPE & EBENEZER GLENCROSS-GRANT	Erigolia Rd, Binya Lot 7 DP 133723	\$861.75	\$2,680.80	\$3,542.55

In default of payment to the Council of the amount stated above and any other rates (including extra charges) becoming due and payable after 20 June 2017, before the time fixed for the sale, the said land will be offered for sale by public auction on Friday 24 November 2017, at 10am at Elders Rural Griffith in their Boardroom, located at 11 Banna Ave Griffith NSW 2680

Joanne Treacy, General Manager Carrathool Shire Council 9-11 Cobram St, Goolgowi NSW 2652

[9262]

FAIRFIELD CITY COUNCIL

Roads Act 1993

Section 16

Notice of Dedication of Land as Public Road

Pursuant to Section 16 of the *Roads Act 1993*, notice is hereby given that Fairfield City Council dedicates as public road, the land known as Richards Road, Prairiewood, being the land shown as Harris Road in Deposited Plan 1325.

Alan Young, General Manager, Fairfield City Council, PO Box 21, Fairfield NSW 1860.

[9263]

GOULBURN MULWAREE COUNCIL

ROADS ACT 1993

Naming of Roads

Notice is hereby given that Goulburn Mulwaree Council, pursuant to section 162 of the *Roads Act 1993*, has officially named the road(s) as shown hereunder:

Name	Locality
ROYAL OAK AVENUE	Kingsdale
Description	
Road being created as part of 1050 Crookwell Road for a 5 lot subdivision.	

KEN WHEELDON, Manager Land & Property Services, Goulburn Mulwaree Council, 184-194 Bourke Street, GOULBURN NSW 2580

GNB Ref: 0146

[9264]

LIVERPOOL CITY COUNCIL

Erratum

Geographical Names Act 1966 - Section 7 (1)

The park originally gazetted in the NSW Government Gazette of 19 September 2003 for the suburb of Liverpool: Lighthorse Park should be changed to Light Horse Park

A reserve adjacent to Riverpark Drive and Georges River, Liverpool. It is situated on Lot 1 of DP124251, Lots 1 and 10 of DP234608, Lot 2 of DP579808, Lot 105 of DP813215 and part of DP758620.

K.Fishburn, Chief Executive Officer, Liverpool City Council Locked bag 7064 Liverpool BC 1871.

[9265]

LIVERPOOL CITY COUNCIL

ROADS ACT 1993

Naming of Roads

Notice is hereby given that Liverpool City Council, pursuant to section 162 of the *Roads Act 1993*, has officially named the road(s) as shown hereunder:

Name	Locality
CORPORAL STREET	Edmondson Park
Description	
An unnamed public road situated to the entrance of the commuter car park, north of the Edmondson Park Railway Station	

Name	Locality
SERGEANT STREET	Edmondson Park
Description	
An unnamed public road situated to the entrance of the commuter car park, south of the Edmondson Park Railway Station	

Name	Locality
BOLAC ROAD	Austral
Description	
A new road created as part of subdivision of Lot 229 DP 2475 in Austral.	

Name	Locality
BULLARING STREET	Austral
Description	
A new road created as part of subdivision of Lot 301 DP 309032 in Austral	

Name	Locality
FRELON AVENUE	Austral
Description	
A new road created as part of subdivision of Lot 301 DP 309032 in Austral	

Name	Locality
REGIMENT AVENUE	Austral
Description	
A new road created as part of subdivision of Lot 301 DP 309032 in Austral	

Name	Locality
BOOLIGAL CLOSE	Austral
Description	
A new road created as part of subdivision of Lot 224 DP 2475, Lot 223 DP 2475, Lot 222 DP 650859	

Name	Locality
TAMMARIN ROCK AVENUE	Austral
Description	
A new road created as part of subdivision of Lot 224 DP 2475, Lot 223 DP 2475 and Lot 222 DP 650859 in Austral.	

Name	Locality
TROJAN AVENUE	Austral
Description	
A new road created as part of subdivision of Lot 224 DP 2475, Lot 223 DP 2475 and Lot 222 DP 650859 in Austral.	

Name	Locality
WEDIN STREET	Austral
Description	
A new road created as part of subdivision of Lot 224 DP 2475, Lot 223 DP 2475 and Lot 222 DP 650859 in Austral.	

KIERSTEN FISHBURN, Chief Executive Officer, Liverpool City Council, Locked Bag 7064, Liverpool BC, LIVERPOOL NSW 2170

LIVERPOOL CITY COUNCIL

ROADS ACT 1993

Naming of Roads

Notice is hereby given that Liverpool City Council, pursuant to section 162 of the *Roads Act 1993*, has officially named the road(s) as shown hereunder:

Name	Locality
MELITO COURT	Prestons
Description	
A new road created as part of subdivision of Lot A,B,C,D DP 101475 and Lot 1 DP 121122 in Prestons.	

Name	Locality
CROWN STREET	Austral
Description	
A new road created as part of subdivision of Lot 4 DP3403 in Austral	

Name	Locality
GERYGONE STREET	Austral
Description	
A new road created as part of subdivision of Lot 4 DP3403 in Austral	

Name	Locality
LAPWING STREET	Austral
Description	
A new road created as part of subdivision of Lot 4 DP3403 in Austral	

Name	Locality
SCRUBWREN STREET	Austral
Description	
A new road created as part of subdivision of Lot 4 DP3403 in Austral	

Name	Locality
SWAMPHEN STREET	Austral
Description	
A new road created as part of subdivision of Lot 4 DP3403 in Austral	

Name	Locality
THORNBILL STREET	Austral
Description	
A new road created as part of subdivision of Lot 4 DP3403 in Austral	

KIERSTEN FISHBURN, Chief Executive Officer, Liverpool City Council, LOCKED BAG 7064, Liverpool BC, LIVERPOOL NSW 1871

NEWCASTLE CITY COUNCIL

ROADS ACT 1993

Naming of Roads

Notice is hereby given that Newcastle City Council, pursuant to section 162 of the *Roads Act 1993*, has officially named the road(s) as shown hereunder:

Name	Locality
FURLONG LANE	Wickham
Description	
Extends west/ north-west from Hannell Street, Wickham between Throsby Street and Church Street. Intersects with Union Street then terminates at a dead end	

KEN LIDDELL, Director Infrastructure Planning, Newcastle City Council, 282 King Street, NEWCASTLE NSW 2300

GNB Ref: 0143

[9268]

PARKES SHIRE COUNCIL

ROADS ACT 1993

Naming of Roads

Notice is hereby given that Parkes Shire Council, pursuant to section 162 of the *Roads Act 1993*, has officially named the road(s) as shown hereunder:

Name	Locality
ANZAC DRIVE	Parkes
Description	
Off Bushman Street adjacent Lot 11 Sec.42 DP758827, providing access to Memorial Hill.	

Name	Locality
ROOSE ROAD	Peak Hill
Description	
Off Caswell Street between Lot 512 DP728814 and Lot 328 DP755113, terminating at Peak Hill Waste Management Facility.	

BEN HOWARD, DWS, Parkes Shire Council, PO Box 337, PARKES NSW 2870

[9269]

PENRITH CITY COUNCIL

ROADS REGULATION 2008

NAMING OF ROADS

Pursuant to Clause 9 of the *Roads Regulation 2008*, notice is hereby given of the naming of the following road/s.

Name Location

Cashmere Road Glenmore Park
 Galloway Road Glenmore Park
 Corridale Road Glenmore Park
 Hereford Avenue Glenmore Park
 Shorthorn Crescent Glenmore Park
 Randall Lane Glenmore Park
 Pinewood Avenue Glenmore Park

Dorper Crescent Glenmore Park
Shetland Avenue Glenmore Park
Charbray Avenue Glenmore Park
Texel Lane Glenmore Park
Bellbird Avenue off Allan Road Mulgoa
Hawkstone Close off Allan Road Mulgoa
Gozo Place (Private Road) Caddens ARV Village
Tedbury Road Llandilo
Argent Street Llandilo
Brooklime Street Llandilo
Chaffey Street Llandilo
Qualmann Street Llandilo
Poynting Street Llandilo
Flynn Circuit Llandilo
Kanooka Street Werrington
Burringora Street Werrington
Oxen Way Caddens
Archives Way Caddens
Bundle Street Caddens
Hortyard Drive Caddens
Redhaven Street Caddens
Vandalay Road Caddens
Hartland Way Caddens
Sonata Way Caddens
Sunburst Drive Caddens
Garnet Drive Caddens
Avium Drive Caddens
Carcia Road Caddens
Starline Drive Caddens
Midnight Avenue Caddens
Delaware Avenue Caddens
Rochester Terrace Caddens
Harson Lane Caddens

For further information please contact The General Manager, Mr Alan Stoneham, Penrith City Council on 02 4732 7777.

[9270]

SHOALHAVEN CITY COUNCIL

ROADS ACT 1993

Naming of Roads

Notice is hereby given that Shoalhaven City Council, pursuant to section 162 of the *Roads Act 1993*, has officially named the road(s) as shown hereunder:

Name	Locality
DUFFYS LANE	Budgong, Kangaroo Valley, Moollattoo
Description	
Re-naming of road formerly known as Bugong Firetrail. The road commences at the intersection of Bugong Rd and Mt Scanzi Rd, Budgong to Tallowa Dam Rd, Moollattoo.	

RUSS PIGG, General Manager, Shoalhaven City Council, PO Box 42, NOWRA NSW 2541

GNB Ref: 0145

[9271]

TWEED SHIRE COUNCIL

Roads Act 1993, Section 10

Dedication of Land as Public Road

NOTICE is hereby given that the Tweed Shire Council dedicates the land described hereunder as public road pursuant to Section 10 of the *Roads Act 1993*.

Troy Green, General Manager, Tweed Shire Council, PO Box 816, Murwillumbah, NSW 2484.

SCHEDULE 1

Lot 1 DP1224379

[9272]