

Government Gazette

of the State of

New South Wales

Number 112

Friday, 2 November 2018

The New South Wales Government Gazette is the permanent public record of official NSW Government notices. It also contains local council, private and other notices.

From 1 January 2018, each notice in the Government Gazette has a unique identifier that appears in square brackets at the end of the notice and that can be used as a reference for that notice (for example, [n2018-14]).

The Gazette is compiled by the Parliamentary Counsel's Office and published on the NSW legislation website (www.legislation.nsw.gov.au) under the authority of the NSW Government. The website contains a permanent archive of past Gazettes.

To submit a notice for gazettal – see Gazette Information.

PARLIAMENT

ACTS OF PARLIAMENT ASSENTED TO

Legislative Assembly Office, Sydney 24 October 2018

It is hereby notified, for general information, that His Excellency the Governor, has, in the name and on behalf of Her Majesty, this day assented to the under mentioned Acts passed by the Legislative Assembly and Legislative Council of New South Wales in Parliament assembled, viz.:

Act No. 55 — An Act to establish a framework for government sector financial and resource management in New South Wales; and for other purposes. [**Government Sector Finance Bill**]

Helen Minnican
Clerk of the Legislative Assembly

[n2018-3729]

ACTS OF PARLIAMENT ASSENTED TO

Legislative Assembly Office, Sydney 26 October 2018

It is hereby notified, for general information, that His Excellency the Governor, has, in the name and on behalf of Her Majesty, this day assented to the under mentioned Acts passed by the Legislative Assembly and Legislative Council of New South Wales in Parliament assembled, viz.:

Act No. 56 — An Act to amend the *Civil Liability Act 2002* to make organisations liable in certain circumstances for child abuse perpetrated by persons associated with the organisation and vicariously liable for child abuse perpetrated by employees and persons akin to employees and to permit plaintiffs to bring civil child abuse proceedings against unincorporated organisations. [**Civil Liability Amendment (Organisational Child Abuse Liability) Bill**]

Act No. 57 — An Act to transfer certain State forest land to the national park estate; and for other purposes. [**National Park Estate (Reservations) Bill**]

Act No. 58 — An Act to amend the *Residential Tenancies Act 2010* relating to the rights and obligations of landlords, tenants and co-tenants, including to give effect to recommendations of the statutory review of the Act; and for other purposes. [**Residential Tenancies Amendment (Review) Bill**]

Act No. 59 — An Act to make miscellaneous amendments to various Acts that relate to emergency services and associated matters. [**Emergency Services Legislation Amendment Bill**]

Helen Minnican
Clerk of the Legislative Assembly

[n2018-3730]

ACTS OF PARLIAMENT ASSENTED TO

Legislative Council Office Sydney 26 October 2018

It is hereby notified, for general information, that His Excellency the Governor has, in the name and on behalf of Her Majesty, this day assented to the undermentioned Acts passed by the Legislative Council and Legislative Assembly of New South Wales in Parliament assembled, viz.:

Act No. 60, 2018 – An Act with respect to the conduct of lotteries and other games of chance; and for other purposes. [**Community Gaming Bill 2018**]

Act No. 61, 2018 – An Act to amend the *Water NSW Act 2014* to make provision with respect to the temporary inundation of national park land resulting from the raising of the wall of Warragamba Dam and the operation of the dam for downstream flood mitigation purposes. [**Water NSW Amendment (Warragamba Dam) Bill 2018**]

Act No. 62, 2018 – An Act to amend the *Workers Compensation Act 1987* and other Acts with respect to the reform of the NSW workers compensation scheme; and for other purposes. [**Workers Compensation Legislation Amendment Bill 2018**]

David Blunt
Clerk of the Parliaments

[n2018-3731]

GOVERNMENT NOTICES

Appointments

CONSTITUTION ACT 1902

Ministerial arrangements for the Minister for Primary Industries, Minister for Regional Water,
and Minister for Trade and Industry

Pursuant to section 36 of the *Constitution Act 1902*, His Excellency the Governor, with the advice of the Executive Council, has authorised the Honourable Paul Toole MP to act for and on behalf of the Minister for Primary Industries, Minister for Regional Water, and Minister for Trade and Industry on and from 3 November 2018 to 10 November 2018, inclusive.

Dated: 31 October 2018

GLADYS BEREJIKLIAN, MP
Premier

[n2018-3732]

CRIMES (ADMINISTRATION OF SENTENCES) ACT 1999

State Parole Authority

Appointment of Community Member

His Excellency the Governor, with the advice of the Executive Council and pursuant to the provisions of the *Crimes (Administration of Sentences) Act 1999*, has appointed Wayne GLEESON as a community member of the State Parole Authority for a period of three (3) years on and from 25 October 2018.

DAVID ELLIOTT MP
Minister for Corrections

[n2018-3733]

CRIMES (ADMINISTRATION OF SENTENCES) ACT 1999

State Parole Authority

Re-appointment of Community Member

His Excellency the Governor, with the advice of the Executive Council and pursuant to the provisions of the *Crimes (Administration of Sentences) Act 1999*, has re-appointed Martha JABOUR as a community member of the State Parole Authority for a period of three (3) years on and from 25 October 2018.

DAVID ELLIOTT MP
Minister for Corrections

[n2018-3734]

CRIMES (ADMINISTRATION OF SENTENCES) ACT 1999

State Parole Authority

Re-appointment of Community Member

His Excellency the Governor, with the advice of the Executive Council and pursuant to the provisions of the *Crimes (Administration of Sentences) Act 1999*, has re-appointed Donald SWORD as a community member of the State Parole Authority for a period of three (3) years on and from 25 October 2018.

DAVID ELLIOTT MP
Minister for Corrections

[n2018-3735]

CRIMES (ADMINISTRATION OF SENTENCES) ACT 1999

State Parole Authority

Appointment of Community Member

His Excellency the Governor, with the advice of the Executive Council and pursuant to the provisions of the *Crimes (Administration of Sentences) Act 1999*, has appointed Peter LUCAS as a community member of the State Parole Authority for a period of three (3) years on and from 25 October 2018.

DAVID ELLIOTT MP
Minister for Corrections

[n2018-3736]

INDUSTRIAL RELATIONS ACT 1996
INDUSTRIAL RELATIONS COMMISSION OF NSW
APPOINTMENT OF COMMISSIONER

HIS Excellency the Governor, with the advice of the Executive Council, and in pursuance of Section 148 of the *Industrial Relations Act 1996*, approved on 31 October 2018 the appointment of Janine Gai Webster as a Commissioner of the Industrial Relations Commission of New South Wales, commencing on and from 3 December 2018.

DOMINIC PERROTTET, MP
Minister for Industrial Relations

[n2018-3737]

LOCAL GOVERNMENT ACT 1993

Appointment of a Commissioner to the
Local Government Grants Commission

His Excellency General The Honourable David Hurley AC DSC (Ret'd), Governor of New South Wales, with the advice of the Executive Council and pursuant to section 614 and schedule 5 of the *Local Government Act 1993*, has appointed Mr Graeme Fleming as a Commissioner of the Local Government Grants Commission for the term commencing on 1 November 2018 and expiring on 31 October 2020.

Gabrielle Upton MP
Minister for the Environment
Minister for Local Government
Minister for Heritage

[n2018-3738]

LOCAL GOVERNMENT ACT 1993

Appointment of a Chairperson and Commissioner to the
Local Government Grants Commission

His Excellency General The Honourable David Hurley AC DSC (Ret'd), Governor of New South Wales, with the advice of the Executive Council and pursuant to section 614 and schedule 5 of the *Local Government Act 1993*, has appointed The Hon. Jennifer Ann Gardiner as the Chairperson and Commissioner of the Local Government Grants Commission for the term commencing on 1 November 2018 and expiring on 31 October 2020.

Gabrielle Upton MP
Minister for the Environment
Minister for Local Government
Minister for Heritage

[n2018-3739]

LOCAL GOVERNMENT ACT 1993

Appointment of a Deputy Chairperson and Commissioner
to the Local Government Grants Commission

His Excellency General The Honourable David Hurley AC DSC (Ret'd), Governor of New South Wales, with the advice of the Executive Council and pursuant to section 614 and schedule 5 of the *Local Government Act 1993*, has appointed Mr Grant Gleeson as the Deputy Chairperson and Commissioner of the Local Government Grants Commission for the term commencing on 1 November 2018 and expiring on 31 October 2020.

Gabrielle Upton MP
Minister for the Environment
Minister for Local Government
Minister for Heritage

[n2018-3740]

LOCAL GOVERNMENT ACT 1993

Appointment of a Commissioner to the
Local Government Grants Commission

His Excellency General The Honourable David Hurley AC DSC (Ret'd), Governor of New South Wales, with the advice of the Executive Council and pursuant to section 614 and schedule 5 of the *Local Government Act 1993*, has appointed Mr Alan McCormack PSM as a Commissioner of the Local Government Grants Commission for the term commencing on 1 November 2018 and expiring on 31 October 2020.

Gabrielle Upton MP
Minister for the Environment
Minister for Local Government
Minister for Heritage

[n2018-3741]

Planning and Environment Notices

NATIONAL PARKS AND WILDLIFE ACT 1974

Illawarra Escarpment State Conservation Area Plan of Management

The *Illawarra Escarpment State Conservation Area Plan of Management* — was adopted by the Minister for the Environment on 17 September 2018.

The plan is available on the web at: www.environment.nsw.gov.au/parkmanagement/ParkManagementPlans.htm

[n2018-3742]

Roads and Maritime Notices

MARINE SAFETY ACT 1998

MARINE NOTICE

Section 12(2)

REGULATION OF VESSELS – EXCLUSION ZONE

Location

Tuggerah Lake, The Entrance – adjacent to Memorial Park.

Duration

8:45pm to 9:45pm on the following dates:

- Saturday 10 November 2018
- Monday 31 December 2018, and
- Saturday 26 January 2019.

Detail

Fireworks displays will be conducted over the navigable waters of Tuggerah Lake, at the location specified above. Fireworks will be launched from a fireworks barge anchored at the above location. The area directly around this firing position may be dangerous and hazardous while fireworks are being launched.

An **EXCLUSION ZONE** is specified during the event which will be marked by the presence of control vessels on the perimeter and will be created 150 meters around the fireworks barge.

Unauthorised vessels and persons are strictly prohibited from entering the exclusion zone, which will be patrolled by control vessels.

All vessel operators and persons in the vicinity should keep a proper lookout, exercise extreme caution and keep well clear of the Exclusion Zone.

Penalties may apply (section 12(5) – *Marine Safety Act 1998*)

For full details visit the Roads and Maritime Services website – www.rms.nsw.gov.au/maritime

Marine Notices: SY1843, SY1844, and SY1845.

Date: 24 October 2018

Drew Jones
A/Manager Operations
Delegate

[n2018-3743]

MARINE SAFETY ACT 1998

MARINE NOTICE

Section 12(2)

REGULATION OF VESSELS – EXCLUSION ZONE

Location

Blowering Dam, Tumut – all navigable waters.

Duration

8.00am to 6.00pm – Saturday 1 December 2018 and Sunday 2 December 2018.

Detail

Trials will be conducted on the waters of Blowering Dam as specified above, involving the use of a high speed vessel powered by a jet engine which will be active on the waterway at varying times on the days specified above. There will be support and official vessels present to manage the trials and the jet powered vessel will be operating at very high speed and presenting a significant potential hazard to other waterway users.

An **EXCLUSION ZONE** is specified during the event, and will be declared on-site as required by Roads and Maritime Authorised Officers at varying times on each day. The Exclusion Zone will comprise the entirety of Blowering Dam. This will in effect close the Dam between the above times when the vessel is being operated.

Due to high speeds involved in the event, Roads and Maritime urges all spectators to exercise extreme caution when near the area, and to be aware of the approaching vessel and likely exit route in case of an emergency.

Unauthorised vessels and persons are strictly prohibited from entering the exclusion zone (the Dam) once Authorised Officers make an announcement requiring the zone to be enforced. At such times, all persons other than those involved in the trials must leave the waterway – which will be patrolled by Roads and Maritime vessels. All persons must follow directions issued by Authorised Officers.

Penalties may apply (section 12(5) – *Marine Safety Act 1998*)

For full details visit the Roads and Maritime Services website – www.rms.nsw.gov.au/maritime

Marine Notice: SO1871

Date: 24 October 2018

Deon Voyer
Manager Operations South
Delegate

[n2018-3744]

MARINE SAFETY ACT 1998

MARINE NOTICE

Section 12 (2)

REGULATION OF VESSELS – EXCLUSION ZONE

Location

Terranora Broadwater, Birds Bay, adjacent to Seagulls Club.

Duration

6:30pm to 8:30pm – Saturday 8 December 2018

Detail

A fireworks display will be conducted on the waters of the Terranora Broadwater, Birds Bay at the location specified above, presenting a significant potential hazard to other water way users. There will be support vessels on the water to manage the event.

An **EXCLUSION ZONE** is specified during the event, which will be marked by buoys at the location above and will form a 75 metre zone around the fireworks barge between the above times.

Vessel operators and persons must keep a proper lookout, keep well clear of competing and support vessels and should exercise extreme caution near the exclusion zone.

Unauthorised vessels and persons are strictly prohibited from entering the exclusion zone.

Penalties may apply (section 12 (5) – *Marine Safety Act 1998*)

For full details visit the Roads and Maritime Services website – www.rms.nsw.gov.au/maritime

Marine Notice NH1861

Date: 26 October 2018

Mike Baldwin
Operations Manager Hunter
Delegate

[n2018-3745]

MARINE SAFETY ACT 1998

MARINE NOTICE

Section 12(2)

REGULATION OF VESSELS – EXCLUSION ZONE

Location

Clarence River, Grafton – adjacent to Memorial Park.

Duration

9:00pm to 9:20pm – Friday 2 November 2018.

Detail

A fireworks display will be conducted over the navigable waters of Clarence River at the location specified above, presenting a significant potential hazard to other water way users.

An **EXCLUSION ZONE** is specified during the event, which will be marked by buoys at the location above and will be created 80 meters around the fireworks barge anchored off Memorial Park.

Vessel operators and persons must keep a proper lookout, keep well clear of the fireworks barge and support vessels and exercise extreme caution.

Unauthorised vessels and persons are strictly prohibited from entering the exclusion zone, which will be patrolled by Roads and Maritime and Water Police vessels.

Penalties may apply (section 12(5) – *Marine Safety Act 1998*)

For full details visit the Roads and Maritime Services website – www.rms.nsw.gov.au/maritime

Marine Notice: NH1890

Date: 30 October 2018

Mike Baldwin
A/Manager Operations
Delegate

[n2018-3746]

MARINE SAFETY ACT 1998

MARINE NOTICE

Section 12(2)

REGULATION OF VESSELS – EXCLUSION ZONE

Location

Hunter River, Morpeth – entire width of the river from Queens Wharf boat ramp downstream for 1km.

Duration

6.00am to 9.00am – Sunday, 4 November 2018.

Detail

A number of competitive swimming events will be conducted on the navigable waters of the Hunter River at the location specified above.

An **EXCLUSION ZONE** is specified during the event, which will be marked by control vessels stationed at each end of the course as specified above.

Unauthorised vessels and persons are strictly prohibited from entering the exclusion zone.

All vessel operators and persons in the vicinity must keep a proper lookout, keep well clear of competing swimmers and support vessels, and exercise extreme caution.

Penalties may apply (Section 12(5) – *Marine Safety Act 1998*)

For full details visit the Roads and Maritime Services website – www.rms.nsw.gov.au/maritime

Marine Notice NH1888

Date: 30 October 2018

Mike Baldwin
Manager Operations Hunter
Delegate

[n2018-3747]

MARINE SAFETY ACT 1998

MARINE NOTICE

Section 12(2)

REGULATION OF VESSELS – EXCLUSION ZONE

Location

Cockle Bay, Lake Macquarie – adjacent to Teralba Sailing Club, Booragul.

Duration

9.00am to 4.00pm – Sunday, 4 November 2018.

Detail

Competitive inflatable rubber boat races will be conducted on the navigable waters of Cockle Bay, Lake Macquarie at the location specified above.

An **EXCLUSION ZONE** is specified during the event, which will be marked by buoys and patrolled by control vessels on the perimeter.

Unauthorised vessels and persons are strictly prohibited from entering the exclusion zone.

Vessel operators and persons in the vicinity must keep a proper lookout, exercise extreme caution and keep well clear of competing and support vessels.

Penalties may apply (Section 12(5) – *Marine Safety Act 1998*)

For full details visit the Roads and Maritime Services website – www.rms.nsw.gov.au/maritime

Marine Notice NH1891

Date: 30 October 2018

Mike Baldwin
Manager Operations Hunter
Delegate

[n2018-3748]

ROADS ACT 1993

LAND ACQUISITION (JUST TERMS COMPENSATION) ACT 1991

Notice of Compulsory Acquisition of Land at Warriewood in the Northern Beaches Council Area

Roads and Maritime Services by its delegate declares, with the approval of His Excellency the Governor, that the land described in the schedule below is acquired by compulsory process under the provisions of the *Land Acquisition (Just Terms Compensation) Act 1991* for the purposes of the *Roads Act 1993*.

K DURIE

Manager, Compulsory Acquisition & Road Dedication
Roads and Maritime Services

Schedule

All that piece or parcel of land situated in the Northern Beaches Council area, Parish of Narrabeen and County of Cumberland, shown as Lot 55 Deposited Plan 1236948, being part of the land in Certificate of Title CP/SP70187.

The land is said to be in the possession of The Owners – Strata Plan No. 70187.

(RMS Papers: SF2017/217802)

[n2018-3749]

ROADS ACT 1993

LAND ACQUISITION (JUST TERMS COMPENSATION) ACT 1991

Notice of Compulsory Acquisition of Land at North Richmond in the Hawkesbury City Council Area

Roads and Maritime Services by its delegate declares, with the approval of His Excellency the Governor, that the land described in the schedule below is acquired by compulsory process under the provisions of the *Land Acquisition (Just Terms Compensation) Act 1991* for the purposes of the *Roads Act 1993*.

K DURIE
Manager, Compulsory Acquisition & Road Dedication
Roads and Maritime Services

Schedule

All those pieces or parcels of land situated in the Hawkesbury City Council area, Parish of Currency and County of Cook, shown as Lots 11 and 12 Deposited Plan 1238977, being parts of the land in Certificate of Title 1/1183329.

The land is said to be in the possession of Hawkesbury City Council.

(RMS Papers: SF2018/036336; RO SF2017/084925)

[n2018-3750]

ROADS ACT 1993

LAND ACQUISITION (JUST TERMS COMPENSATION) ACT 1991

Notice of Compulsory Acquisition of Land at Batemans Bay in the Eurobodalla Shire Council Area

Roads and Maritime Services by its delegate declares, with the approval of His Excellency the Governor, that the interests in land described in the schedule below are acquired by compulsory process under the provisions of the *Land Acquisition (Just Terms Compensation) Act 1991* for the purposes of the *Roads Act 1993*.

K DURIE
Manager, Compulsory Acquisition & Road Dedication
Roads and Maritime Services

Schedule

A lease for a specified period of four years, as described in Memorandum AE293511 recorded at NSW Land Registry Services, of all that piece or parcel of land situated in the Eurobodalla Shire Council area, Parish of Bateman and County of St Vincent, shown as:

Lot A RMS Sketch No. 0001 145 SK 0017 – CA, being part of the land in Certificate of Title 21/712243 and said to be in the possession of LIF Pty Limited (registered proprietor) and Woolworths Group Limited (lessee).

(RMS Papers: SF2018/194141)

[n2018-3751]

ROADS ACT 1993

Order – Section 31

Fixing or Varying of Levels of part of the Princes Highway Intersection of Hector McWilliam Drive, Tuross Head in the Local Government Area of Eurobodalla Council

Roads and Maritime Services by this Order under Section 31 of the *Roads Act 1993*, fixes or varies the levels on Princes Highway intersection of Hector McWilliam Drive Tuross Head, as shown on Roads and Maritime Services Plan No DS2018/000471.

IAN NERRIE
Project/Contract Manager
Roads and Maritime Services
153 Auckland Street
Bega NSW 2550

(RMS Papers: SF2013/177037)

[n2018-3752]

ROADS ACT 1993

Order – Sections 46, 49, 54 and 257

ERRATUM

The order published in the New South Wales Government Gazette No 105 of 12 October 2018 on pages 7456 to 7458, under the heading “Declaration as Controlled Access Road of part of the Bruxner Highway at Wollongbar and Alstonville”, contained a clerical error. The following corrects the error in the schedule to the notice.

Delete from schedule 1:

“Lot 41 Deposited Plan 1210275”

and substitute in lieu thereof:

“Lot 41 Deposited Plan 1201275”

K DURIE

Manager, Compulsory Acquisition & Road Dedication
Roads and Maritime Services

(RMS Papers: SF2018/228055)

[n2018-3753]

Mining and Petroleum Notices

Pursuant to section 136 of the *Mining Act 1992* and section 16 of the *Petroleum (Onshore) Act 1991*

NOTICE is given that the following application has been received:

EXPLORATION LICENCE APPLICATION (ELA)

ELA5736, GLENDELL TENEMENTS PTY LIMITED, dated 30 October 2018.

[n2018-3754]

NOTICE is given that the following applications have been granted:

EXPLORATION LICENCE (EL)

ELA5617, now EL8800, PTR RESOURCES PTY LTD, dated 7 October 2018.

ELA5685, now EL8799, P S & G F FORWOOD PTY LTD, dated 7 October 2018.

MINING (MINERAL OWNER) LEASE (M(MO)L)

M(MO)LA10, now M(MO)L10 (Act 1992), KENNETH DAWSON, ANGELA DE GUNST, RACHEL BROGNA, RHONDA JOY DAWSON, SHANE DE GUNST AND STEVEN DE GUNST, dated 11 September 2018.

[n2018-3755]

NOTICE is given that the following applications have been withdrawn:

EXPLORATION LICENCE APPLICATIONS (ELA)

ELA4413, CLIMAX AUSTRALIA PTY LIMITED. Withdrawal took effect on 23 October 2018.

ELA5704, NEWCREST OPERATIONS LIMITED. Withdrawal took effect on 11 October 2018.

[n2018-3756]

NOTICE is given that the following applications for renewal have been received:

EXPLORATION LICENCE (EL)

EL5879, PERILYA BROKEN HILL LIMITED. Application for renewal received 30 October 2018.

EL6447, PERILYA BROKEN HILL LIMITED. Application for renewal received 30 October 2018.

EL6774, PERILYA BROKEN HILL LIMITED. Application for renewal received 30 October 2018.

EL8005, ELSMORE RESOURCES LIMITED. Application for renewal received 25 October 2018.

EL8402, FORTIUS MINES PTY LTD. Application for renewal received 26 October 2018.

EL8407, TARONGA MINES PTY LTD. Application for renewal received 29 October 2018.

[n2018-3757]

NOTICE is given that the following applications for part cancellation have been received:

EXPLORATION LICENCE (EL)

BROKEN HILL OPERATIONS PTY LTD has applied for approval to part cancel EL8457. Application received 24 October 2018.

[n2018-3758]

Primary Industry Notices

Fisheries Management (Prawn Ballot Allowance Guidelines) Approval 2018

under the

Fisheries Management Act 1994

I, DAVID MCPHERSON, Group Director Commercial Fisheries & Aquaculture, with the delegated authority pursuant to sections 227(1) and 228(1) of the Fisheries Management Act 1994, in pursuance of clause 35J of the Appendix to the *Fisheries Management (Estuary General Share Management Plan) Regulation 2006*, approve the following guidelines.

Dated this 26th day of October 2018

DAVID MCPHERSON

Group Director, Commercial Fisheries & Aquaculture,
DPI Fisheries,
Department of Primary Industries
(an office within the Department of Industry)

Explanatory note

This Approval is made under clause 35J of the Appendix to the *Fisheries Management (Estuary General Share Management Plan) Regulation 2006*.

The object of this Approval is to provide the Secretary with guidelines for determining the ballot allowance for certain fishing businesses in the estuary general fishery.

Fisheries Management (Prawn Ballot Allowance Guidelines) Approval 2017

under the

Fisheries Management Act 1994

1 Name of Approval

This Approval is the *Fisheries Management (Prawn Ballot Allowance Guidelines) Approval 2017*.

2 Commencement

This Approval commences on the date on which it is made.

3 Interpretation

(1) In this Approval:

ballot allowance for an estuary general prawning fishing business – see clause 35J(1) of the EG Plan.

estuary general fishery means the share management fishery of that name, as described in Schedule 1 to the Act.

fishing business means a fishing business that has any Estuary general – prawning shares – Regions 1-7 as a component.

the Act means the *Fisheries Management Act 1994*.

the EG Plan means the Appendix to the Fisheries Management (Estuary General Share Management Plan) Regulation 2006.

(2) Unless otherwise defined in this Approval, words and expressions that are defined in the EG Plan have the same meaning in this Approval.

4 Approval of guidelines for ballot allowances

Pursuant to clause 35J(2) of the EG Plan:

- (a) For the class of shares described in Column 1 of the Table held by an estuary general prawning fishing business, the number of votes that may be cast in a priority determination ballot is as specified opposite in Column 2.
- (b) The shares relied on to cast the votes specified in Column 2 must all be of the same share class and be components of the same estuary general prawning fishing business.

Table Prawn Ballot allowance

<i>Column 1</i> <i>Share class</i>	<i>Column 2</i> <i>Ballot allowance per</i> <i>estuary general trapping fishing business</i>
Estuary general – prawning shares – Regions 1,2,3,4,6,7	1 vote for the first 150 shares and 1 vote for each additional 100 shares
Estuary general – prawning shares – Region 5	1 vote for the first 125 shares and 1 vote for each additional 100 shares

Crown Land Notices

1300 886 235 www.crownland.nsw.gov.au

NOTIFICATION OF CLOSING OF A ROAD

In pursuance of the provisions of the *Roads Act 1993*, the road hereunder described is closed and the lands comprised therein cease to be public road and the rights of passage and access that previously existed in relation to the road is extinguished. Upon closing, title to the land, comprising the former public road, vests in the body specified in the Schedule hereunder.

The Hon Paul Toole, MP
Minister for Lands and Forestry

DESCRIPTION

*Parish – Mundongo; County – Buccleuch;
Land District -Tumut ; LGA – Snowy Valleys Council*

Regional Road Closed: Lot 5 in DP 1212648 and Lot 6 in DP 1212648

File No: 18/05370#02

SCHEDULE

On closing, the land within Lot 5 DP1212648 and Lot 6 DP1212648 remains vested in Snowy Valleys Council as operational land for the purposes of the *Local Government Act 1993*.

In accordance with Section 44 of the *Roads Act 1993*, the Crown consents to the land in Lot 5 DP1212648 and Lot 6 DP1212648 being vested in Snowy Valleys Council as operational land, to be given by the Council as compensation for other land acquired by the Council for the purpose of the *Roads Act 1993*.

Matthew Hyde
General Manager

[n2018-3760]

NOTIFICATION OF CLOSING OF A ROAD

In pursuance of section 37 of the *Roads Act 1993* the road hereunder described is closed. The lands comprised therein cease to be public road and the rights of passage and access that previously existed in relation to the road are extinguished. Upon closing, title to the land, comprising the former public road, vests in the body specified in the Schedule hereunder.

The Hon Paul Toole, MP
Minister for Lands and Forestry

DESCRIPTION

*Parish – Castle Hill; County – Cumberland
Land District – Metropolitan; LGA – The Hills Shire*

Road Closed: Lot 8 DP 1247230

File No: 17/02519

SCHEDULE

On closing, the land within Lot 8 DP1247230 will remain vested in The State of New South Wales as Crown land.

[n2018-3761]

ALTERATION OF CONDITIONS OF A WESTERN LANDS LEASE

IT is hereby notified that in pursuance of the provisions of part 7, Division 7.2 of the *Crown Land Management Act 2016*, the conditions of the undermentioned Western Lands Lease have been altered as shown.

The Hon PAUL TOOLE, MP
Minister for Lands and Forestry

*Administrative District – Wentworth
Shire – Wentworth County – Windeyer*

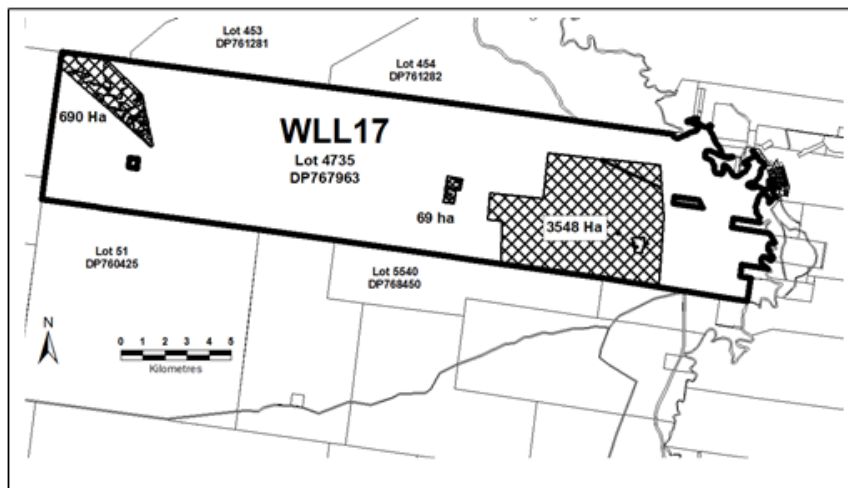
The conditions of Western Lands Lease 17, being the land contained within Folio Identifier 4735/767963 have been altered effective from 24 October 2018.

As a consequence of the alteration of conditions rent will be assessed annually in line with the *Crown Land Management Act 2016* and Regulations.

The conditions have been altered by the inclusion of the special conditions following.

SPECIAL CONDITIONS TO BE ANNEXED TO WESTERN LANDS LEASE 17

1. The area of 4,307 hectares (shown cross hatched) is authorised to be set aside for Conservation and is to be managed in accordance with the conditions and requirements set out in the Offset Management Plan – Project Approval document, prepared by Bemax Resources Limited, with a commencement date of 6 May, 2011.
2. The lessee must within 12 months from the date of the addition of these conditions to the lease, erect and maintain to the satisfaction of the Department a goat proof fence around that part of the land leased as indicated by cross hatching on the diagram below.
3. The lessee must ensure that during the term of the lease all domestic stock is excluded from the lease.



File Ref:WLL17-2

[n2018-3762]

NOTIFICATION OF DISPOSAL OF A CROWN ROAD

Section 152B Roads Act 1993

The road hereunder described has been disposed of under section 152B of the *Roads Act 1993*. In accordance with section 152H of that Act, the road comprised therein has ceased to be a Crown road and the rights of passage and access that previously existed in relation to the road are extinguished. Upon disposal, title to the land, comprising the former Crown road, is transferred to freehold.

The Hon Paul Toole, MP
Minister for Lands and Forestry

DESCRIPTION

*Parishes – Budgeon, Quonmoona, Cambara; County – Leichhardt
Land District – Coonamble; LGA – Coonamble*

Road Disposed: Lots 1, 3 DP 1237509

File No: 16/06696

[n2018-3763]

ROADS ACT 1993

ORDER

Transfer of Crown Roads to Council

IN pursuance of the provisions of Section 152I, *Roads Act 1993*, the Crown public road specified in Schedule 1 is transferred to the Roads Authority specified in Schedule 2 hereunder, and as from the date of publication of this notice, the road specified in Schedule 1 ceases to be a Crown public road.

The Hon Paul Toole, MP,
Minister for Lands and Forestry

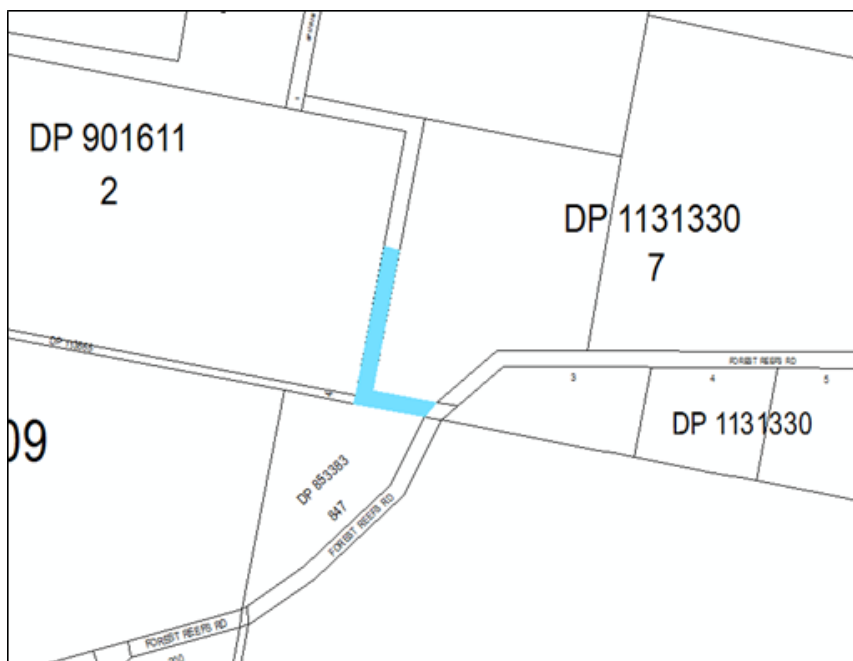
SCHEDULE 1

Parish – Graham; County – Bathurst

Land District – Orange; Locality – Millthorpe

Local Government Area – Blayney Shire Council

Description: That part of the Crown Public road known as Showground Lane as denoted by blue shading in the diagram below.



SCHEDULE 2

Roads Authority: Blayney Shire Council

Council Ref: NMCU/9546

File Ref: 18/03859; W598668

[n2018-3764]

NOTIFICATION OF DISPOSAL OF A CROWN ROAD

Section 152B Roads Act 1993

The road hereunder described has been disposed of under section 152B of the *Roads Act 1993*. In accordance with section 152H of that Act, the road comprised therein has ceased to be a Crown road and the rights of passage and access that previously existed in relation to the road are extinguished. Upon disposal, title to the land, comprising the former Crown road, is transferred to freehold.

The Hon Paul Toole, MP
Minister for Lands and Forestry

DESCRIPTION

*Parishes – Louis, Severn; County – Gough
Land District – Glen Innes; LGA – Glen Innes Severn*

Road Disposed: Lots 3-5 DP 1243033

File No: 17/06580

[n2018-3765]

NOTIFICATION OF DISPOSAL OF A CROWN ROAD

Section 152B Roads Act 1993

The road hereunder described has been disposed of under section 152B of the *Roads Act 1993*. In accordance with section 152H of that Act, the road comprised therein has ceased to be a Crown road and the rights of passage and access that previously existed in relation to the road are extinguished. Upon disposal, title to the land, comprising the former Crown road, is transferred to freehold.

The Hon Paul Toole, MP
Minister for Lands and Forestry

DESCRIPTION

*Parish – Young; County – Monteagle
Land District – Young; LGA – Hilltops*

Road Disposed: Lot 1 DP 1241923

File No: 17/05681

[n2018-3766]

ADDITION TO A WESTERN LANDS LEASE

IT is hereby notified that in pursuance of Section 7.15 of the *Crown Land Management Act 2016*, the land particularised hereunder has been added to the undermentioned Western Lands Lease.

The Hon Paul Toole, MP
Minister for Lands and Forestry

SCHEDULE

Western Lands Lease No.	14227
Name of Lessees:	Almas Almonds Pty Ltd
Area Added:	Lot 3 DP 1242142
Parish of	Meilman
County of	Taila of 17.34 ha (Folio Identifier 3/1242142)
Total Area Following Addition:	Lots 2 – 3 DP 1242142
Parish of	Meilman
County of	Taila of 124.7 ha (Folio Identifiers 2/1242142 & 3/1242142)
Date of Addition:	10 August 2018
Administrative District:	Balranald
Shire:	Balranald
Conditions:	Unchanged

File Ref: WLL14227-1

[n2018-3767]

ADDITION TO A WESTERN LANDS LEASE

IT is hereby notified that in pursuance of Section 7.15 of the *Crown Land Management Act 2016*, the land particularised hereunder has been added to the undermentioned Western Lands Lease.

The Hon Paul Toole, MP
Minister for Lands and Forestry

SCHEDULE

Western Lands Lease No.	14297
Name of Lessees:	Christopher Hugh Gorman Andrew Richard Gorman
Area Added:	Lot 1 DP 1242142
Parish of	Meilman
County of	Taila of 17.51 ha (Folio Identifier 1/1242142)
Total Area Following Addition:	Lots 1 DP 1242142 and Lot 4 DP 1242142
Parish of	Meilman
County of	Taila of 3057 ha (Folio Identifiers 1/1242142 & 4/1242142)
Date of Addition:	10 August 2018
Administrative District:	Balranald
Shire:	Balranald
Conditions:	Unchanged

File Ref: WLL14297-1

[n2018-3768]

ROADS ACT 1993
ORDER

Transfer of Crown Road to a Council

In pursuance of the provisions of Section 152I of the *Roads Act 1993*, the Crown road specified in Schedule 1 is transferred to the roads authority specified in Schedule 2 hereunder as from the date of publication of this notice and as from that date the road specified in Schedule 1 ceases to be a Crown road.

The Hon Paul Toole, MP
Minister for Lands and Forestry

SCHEDULE 1

Parish:	Arding
County:	Sandon
Land District:	Armidale
LGA:	Uralla
DESCRIPTION:	Crown road traversing Lot 7308 DP 1168218, separating Lot 209 DP 755807 and Lot 1 DP 1082653 from Lot 298 DP 755807; south of Lots 2 and 1 DP 619440, Lot 162 DP 755807, Lot A DP 342997, Lot 152 DP 755807, Lots B and A DP 443706 as shown on diagram below.

SCHEDULE 2


Roads Authority:	Uralla Shire Council
Council's Ref:	22/05/2018 (resolution 15.05/18)
DoI Ref:	18/05763

ADDITION TO RESERVED CROWN LAND

Pursuant to section 2.9 of the *Crown Land Management Act 2016*, the Crown land specified in Column 1 of the following Schedule is added to the reserved land specified opposite in Column 2 of the Schedule.

The Hon Paul Toole, MP
Minister for Lands and Forestry

Schedule

Column 1	Column 2
<p>Land District: Lismore Local Government Area: Kyogle Council Locality: Wadeville Parish: Jiggi County: Rous Part Lot 187 DP 728691 as shown by black hatching on diagram hereunder. Area: about 2 hectares File Reference: GF86R74</p> 	<p>Reserve No. 91046 Public Purpose: public recreation Notified: 24 February 1978 Whole Lots: Lots 186, 188 DP 728691 Parish: Jiggi County: Rous New Area: approximately 14 hectares</p>

[n2018-3772]

NOTICE – CROWN LAND TO BE USED OR OCCUPIED FOR OTHER PURPOSE UNDER S 2.18(2)(b)

Pursuant to section 2.18(2)(b) of the *Crown Land Management Act 2016*, the Crown land specified in Column 2 of the following Schedule is proposed to be used or occupied under a relevant interest granted for the purpose(s) specified in Column 1 of the following Schedule.

The Hon Paul Toole, MP
Minister for Lands and Forestry

Schedule

Column 1	Column 2
<p>stockpile (relevant interest – Licence 587063)</p>	<p>Reserve No. 989 Public Purpose: camping Notified: 5 July 1880 File Reference: 17/07358</p>

Schedule

Column 1	Column 2
grazing (relevant interest – Licence 591911) dam (relevant interest – Licence 591911) access (relevant interest – Licence 591911) channel (relevant interest – Licence 591911)	Reserve No. 29514 Public Purpose: camping, travelling stock Notified: 24 June 1899 File Reference: 17/11309

Schedule

Column 1	Column 2
grazing (relevant interest – Licence 559740) dam (relevant interest – Licence 559740)	Reserve No. 94670 Public Purpose: future public requirements Notified: 1 May 1981 File Reference: 13/15135

Schedule

Column 1	Column 2
grazing (relevant interest – Licence 572347) agriculture (relevant interest – Licence 572347) pipeline (relevant interest – Licence 572347)	Reserve No. 96325 Public Purpose: access Notified: 10 September 1982 File Reference: 16/07848

Schedule

Column 1	Column 2
pipeline (relevant interest – Licence 588195)	Reserve No. 754952 Public Purpose: future public requirements Notified: 29 June 2007 File Reference: 17/08389

Schedule

Column 1	Column 2
environmental rehabilitation (relevant interest – Licence 599186) rock armouring (relevant interest – Licence 599186) environmental protection and sustainable grazing (relevant interest – Licence 594373) jetty (relevant interest – Licence 591764) boardwalk (relevant interest – Licence 557456) pump and pipeline (relevant interest – Licence 588195) bridge (relevant interest – Licence 587121) sliprails (relevant interest – Licence 598461)	Reserve No. 56146 Public Purpose: generally Notified: 11 May 1923 File Reference: 17/08167

Column 1	Column 2
<p>ramp (relevant interest – Licence 598461)</p> <p>pontoon (relevant interest – Licence 598461)</p> <p>jetty (relevant interest – Licence 598461)</p> <p>berthing area (relevant interest – Licence 598461)</p> <p>seawall (relevant interest – Licence 590806)</p> <p>landing/platform (relevant interest – Licence 590806)</p> <p>jetty (relevant interest – Licence 590806)</p> <p>berthing area (relevant interest – Licence 590806)</p> <p>seawall (relevant interest – Licence 582262)</p> <p>reclamation (relevant interest – Licence 582262)</p> <p>jetty (relevant interest – Licence 582262)</p> <p>seawall (relevant interest – Licence 592877)</p> <p>reclamation (relevant interest – Licence 592877)</p> <p>ramp (relevant interest – Licence 592877)</p> <p>landing/platform (relevant interest – Licence 592877)</p> <p>jetty (relevant interest – Licence 592877)</p> <p>reclamation (relevant interest – Licence 574935)</p> <p>jetty (relevant interest – Licence 574935)</p> <p>boatshed (relevant interest – Licence 574935)</p> <p>slipway (relevant interest – Licence 595442)</p> <p>reclamation (relevant interest – Licence 595442)</p> <p>ramp (relevant interest – Licence 595442)</p> <p>pontoon (relevant interest – Licence 595442)</p> <p>jetty (relevant interest – Licence 595442)</p>	

Column 1	Column 2
<p>swimming pool (relevant interest – Licence 595442)</p> <p>deck (relevant interest – Licence 595442)</p> <p>boatshed (relevant interest – Licence 595442)</p> <p>ramp (relevant interest – Licence 588224)</p> <p>pontoon (relevant interest – Licence 588224)</p> <p>piles (relevant interest – Licence 588224)</p> <p>jetty (relevant interest – Licence 588224)</p> <p>slipway (relevant interest – Licence 586557)</p> <p>jetty (relevant interest – Licence 586557)</p> <p>ramp (relevant interest – Licence 598187)</p> <p>pontoon (relevant interest – Licence 598187)</p> <p>piles (relevant interest – Licence 598187)</p> <p>jetty (relevant interest – Licence 598187)</p> <p>berthing area (relevant interest – Licence 598187)</p> <p>reclamation (relevant interest – Licence 598256)</p> <p>ramp (relevant interest – Licence 598256)</p> <p>pontoon (relevant interest – Licence 598256)</p> <p>piles (relevant interest – Licence 598256)</p> <p>berthing area (relevant interest – Licence 598256)</p> <p>steps (relevant interest – Licence 581371)</p> <p>ramp (relevant interest – Licence 581371)</p> <p>deck (relevant interest – Licence 581371)</p> <p>boatshed (relevant interest – Licence 581371)</p> <p>sliprails (relevant interest – Licence 587918)</p>	

Column 1	Column 2
seawall (relevant interest – Licence 587918) residence (relevant interest – Licence 587918) reclamation (relevant interest – Licence 587918) ramp (relevant interest – Licence 587918) pontoon (relevant interest – Licence 587918) jetty (relevant interest – Licence 587918) deck (relevant interest – Licence 587918) concrete ramp (relevant interest – Licence 587918)	

Schedule

Column 1	Column 2
environmental rehabilitation (relevant interest – Licence 599186) rock armouring (relevant interest – Licence 599186) environmental protection and sustainable grazing (relevant interest – Licence 594373) jetty (relevant interest – Licence 591764) boardwalk (relevant interest – Licence 557456) pump and pipeline (relevant interest – Licence 588195) bridge (relevant interest – Licence 587121) sliprails (relevant interest – Licence 598461) ramp (relevant interest – Licence 598461) pontoon (relevant interest – Licence 598461) jetty (relevant interest – Licence 598461) berthing area (relevant interest – Licence 598461) seawall (relevant interest – Licence 590806)	Reserve No. 1011268 Public Purpose: future public requirements Notified: 3 February 2006 File Reference: 17/08167

Column 1	Column 2
landing/platform (relevant interest – Licence 590806)	
jetty (relevant interest – Licence 590806)	
berthing area (relevant interest – Licence 590806)	
seawall (relevant interest – Licence 582262)	
reclamation (relevant interest – Licence 582262)	
jetty (relevant interest – Licence 582262)	
seawall (relevant interest – Licence 592877)	
reclamation (relevant interest – Licence 592877)	
ramp (relevant interest – Licence 592877)	
landing/platform (relevant interest – Licence 592877)	
jetty (relevant interest – Licence 592877)	
reclamation (relevant interest – Licence 574935)	
jetty (relevant interest – Licence 574935)	
boatshed (relevant interest – Licence 574935)	
slipway (relevant interest – Licence 595442)	
reclamation (relevant interest – Licence 595442)	
ramp (relevant interest – Licence 595442)	
pontoon (relevant interest – Licence 595442)	
jetty (relevant interest – Licence 595442)	
swimming pool (relevant interest – Licence 595442)	
deck (relevant interest – Licence 595442)	

Column 1	Column 2
<p>boatshed (relevant interest – Licence 595442)</p> <p>ramp (relevant interest – Licence 588224)</p> <p>pontoon (relevant interest – Licence 588224)</p> <p>piles (relevant interest – Licence 588224)</p> <p>jetty (relevant interest – Licence 588224)</p> <p>slipway (relevant interest – Licence 586557)</p> <p>jetty (relevant interest – Licence 586557)</p> <p>ramp (relevant interest – Licence 598187)</p> <p>pontoon (relevant interest – Licence 598187)</p> <p>piles (relevant interest – Licence 598187)</p> <p>jetty (relevant interest – Licence 598187)</p> <p>berthing area (relevant interest – Licence 598187)</p> <p>reclamation (relevant interest – Licence 598256)</p> <p>ramp (relevant interest – Licence 598256)</p> <p>pontoon (relevant interest – Licence 598256)</p> <p>piles (relevant interest – Licence 598256)</p> <p>berthing area (relevant interest – Licence 598256)</p> <p>steps (relevant interest – Licence 581371)</p> <p>ramp (relevant interest – Licence 581371)</p> <p>deck (relevant interest – Licence 581371)</p> <p>boatshed (relevant interest – Licence 581371)</p>	

Column 1	Column 2
sliprails (relevant interest – Licence 587918)	
seawall (relevant interest – Licence 587918)	
residence (relevant interest – Licence 587918)	
reclamation (relevant interest – Licence 587918)	
ramp (relevant interest – Licence 587918)	
pontoon (relevant interest – Licence 587918)	
jetty (relevant interest – Licence 587918)	
deck (relevant interest – Licence 587918)	
concrete ramp (relevant interest – Licence 587918)	

[n2018-3773]

APPOINTMENT OF STATUTORY LAND MANAGER BOARD MEMBERS

Pursuant to clause 4(1) of Schedule 5 to the *Crown Land Management Act 2016*, the persons specified in Column 1 of the Schedule hereunder are appointed, for the terms of office specified in that Column, as board members for the statutory land manager specified opposite in Column 2, which has been appointed as Crown land manager of the land referred to in Column 3 of the Schedule.

It is a condition of the appointment that the board member must comply with the Department of Industry *Crown reserve code of conduct: For non-council Crown land managers and commons trusts* (as may be amended or replaced from time to time).

The Hon Paul Toole, MP
Minister for Lands and Forestry

Schedule

Column 1	Column 2	Column 3
Katherine Danielle Wymond (new member) Helen Julie Murray (new member) Petah Naomi Devine (new member) Duncan Leighton Pickering (new member) Gary Arnold Radford (new member) Penelope Jane Smith (new member) Bradley John McLennan (new member)	Penrose Park Recreation Reserve Land Manager	Reserve No. 34483 Public Purpose: Public Recreation Notified: 17 May 1902 File Reference: 09/04081-02
For a term commencing the date this and expiring 1 November 2023.		

[n2018-3774]

APPOINTMENT OF STATUTORY LAND MANAGER BOARD MEMBERS

Pursuant to clause 4(1) of Schedule 5 to the *Crown Land Management Act 2016*, the persons specified in Column 1 of the Schedule hereunder are appointed, for the terms of office specified in that Column, as board members for the statutory land manager specified opposite in Column 2, which has been appointed as Crown land manager of the land referred to in Column 3 of the Schedule.

It is a condition of the appointment that the board member must comply with the Department of Industry *Crown reserve code of conduct: For non-council Crown land managers and commons trusts* (as may be amended or replaced from time to time).

The Hon Paul Toole, MP
Minister for Lands and Forestry

Schedule

Column 1	Column 2	Column 3
MaryAnn Tan (new member) For a term commencing the date of this notice and expiring 12 September 2023.	Mt St Joseph Land Manager	Reserve No. 100102 Public Purpose: Community Purposes Notified: 26 June 1987 File Reference: MN84R130-002

[n2018-3775]

TRANSFER OF ASSETS, RIGHTS & LIABILITIES – END OF CROWN LAND MANAGER APPOINTMENT

Pursuant to Division 3.2 Section 3.12 (3) of the *Crown Land Management Act 2016*, the appointment of the Crown land manager specified in Column 1 of Schedule 1 over the land specified in Column 2 of Schedule 1 is ending on the date specified in Column 3 of Schedule 1. On that date the assets, rights and liabilities specified in Column 1 of Schedule 2 transfer to the person(s) specified in Column 2 of Schedule 2.

The Hon Paul Toole, MP
Minister for Lands and Forestry

Schedule 1

Column 1	Column 2	Column 3
Jingellic & District Pastoral Agricultural & Horticultural Society Incorporated	Reserve No. 1011668 Lot/DP: 101/823307 Public Purpose: community purposes Notified: 23 June 2006 File Reference: 18/03200	2 November 2018

Schedule 2

Column 1	Column 2
All maintenance equipment, improvements, financial documents and management documentation.	The Minister for Lands and Forestry

[n2018-3776]

AUTHORISATION OF USE FOR ADDITIONAL PURPOSE UNDER S 2.14

Pursuant to section 2.14 of the *Crown Land Management Act 2016*, the Crown land specified in Column 2 of the following Schedule is authorised to be used for the additional purpose(s) specified opposite in Column 1 of the Schedule.

The Hon Paul Toole, MP
Minister for Lands and Forestry

Schedule

Column 1	Column 2
government purposes	Reserve No. 755740 Public Purpose: future public requirements Notified: 29 June 2007 File Reference: 16/06553-02

Schedule

Column 1	Column 2
government purposes	Reserve No. 1010608 Public Purpose: port facilities and services Notified: 14 January 2005 File Reference: 16/06553-02

[n2018-3777]

REVOCATION OF RESERVATION OF CROWN LAND

Pursuant to section 2.11 of the *Crown Land Management Act 2016*, the reservation of Crown land specified in Column 1 of the following Schedule is revoked to the extent specified opposite in Column 2 of the Schedule.

The Hon Paul Toole, MP
Minister for Lands and Forestry

Schedule

Column 1	Column 2
Land District: Bourke Local Government Area: Brewarrina Shire Council Locality: Gongolon County: Cowper Parish: Nidgerly Reserve No. 22478 Public Purpose: travelling stock Notified: 11 May 1895 File Reference: 10/14860	The part overlaying the Eastern section of Lot 2 DP 1177336 Being an area of approximately 980.72 hectares This part co-exists with Western Lands Lease 7792

[n2018-3778]

Other Government Notices

ANTI-DISCRIMINATION ACT 1977

EXEMPTION ORDER

Under the provisions of section 126 of the *Anti-Discrimination Act 1977* (NSW), an exemption is given from sections 8 and 51 of the *Anti-Discrimination Act 1977* (NSW) to **City of Ryde Council** to designate and recruit a traineeship position each year for Aboriginal and/or Torres Strait Islander persons only.

This exemption will remain in force for 5 years.

Dated this 29th day of October 2018

Elizabeth Wing
Senior Manager, Operations
Delegate of the President
Anti-Discrimination Board of NSW

[n2018-3779]

APPRENTICESHIP AND TRAINEESHIP ACT 2001

Vocational Training Orders

I, Tricia O'Donovan, A/Director Training Market Operations, in pursuance of section 5 of the *Apprenticeship and Traineeship Act 2001* **make** the following Orders for the Commissioner for Vocational Training.

2 November 2018

Tricia O'Donovan, A/Director Training Market Operations

1 Vocational Training Orders

Apprenticeship Vocation established:

- Food Processing – Retail Baking

Apprenticeship Vocation repealed:

- Food Processing – Retail Baking – Combined

Traineeship Vocation established:

- Financial Services – Accounting and Bookkeeping

Traineeship Vocations repealed:

- Financial Services – Accounting
- Financial services – Bookkeeping

2 Commencement

These Orders commence on 2 November 2018 the day on which it is published in the NSW Government Gazette and take effect when published on the same day on the Training Services NSW website https://www.training.nsw.gov.au/cib_vto/index.html

[n2018-3780]

ASSOCIATIONS INCORPORATION ACT 2009

Cancellation of Registration pursuant to Section 76

TAKE NOTICE that the registration of the following associations is cancelled by this notice pursuant to section 76 of the *Associations Incorporation Act 2009*.

ALL NATIONS MISSION CENTRE PRESBYTERIAN CHURCH INCORPORATED	INC9884269
AMERICAN PAINT HORSE CLUB OF AUSTRALIA INCORPORATED	INC9894705
ANUAK – AUSTRALIAN COMMUNITY INCORPORATED	INC9886300
AQUAFORCE SWIMMING CLUB INCORPORATED	INC9896831
ASIAN YOUTH AND CULTURE COUNCIL INCORPORATED	INC9893196

AUSTRALIAN HISPANIC WOMEN'S BUSINESS NETWORK (AHWBN) (RED AUSTRALIANA DE MUJERES HISPANAS) INCORPORATED	INC9891307
BALMORAL HELLFISH RUGBY CLUB INCORPORATED	INC9890457
BAYSIDE SWIM CLUB INCORPORATED	INC9880778
BIG C SUPPORT INCORPORATED	INC9890477
BOOLAROO SPEERS POINT COMBINED PENSIONERS AND SENIOR CITIZENS ASSOCIATION INC	Y0355438
BRAIDWOOD LITERARY INSTITUTE INCORPORATED	INC9894440
BROOMBALL ASSOCIATION OF WESTERN SYDNEY INCORPORATED	INC9885052
BURRAGORANG CHAMBER OF COMMERCE INCORPORATED	INC9879101
BURRENDONG DAM CUDGEGONG SITE HOLDERS ASSOCIATION INCORPORATED	Y2758103
CARDINALS SOFTBALL CLUB INCORPORATED	INC9896011
CAROLINE COX TRANSVERSE MYELITIS ASSOCIATION INCORPORATED	INC9891524
CASINO RSM COBRAS F.C. INCORPORATED	Y0024125
CENTRAL COAST PISTOL CLUB INC	Y1061847
CHINA-AUSTRALIA SCIENTIFIC ASSOCIATION INCORPORATED	INC1500727
COBRAM BAROOGA FISHING CLUB INCORPORATED	INC9881100
COFFS COAST DEAF COMMUNITY INCORPORATED	INC9878098
COLY RUMBLERS INCORPORATED	INC9888542
COMMUNITY MOVIE PRODUCTIONS INCORPORATED	INC9887502
COOK & PHILLIP SWIMMING CLUB INCORPORATED	INC9889279
COOLAMON ANGLERS CLUB INCORPORATED	INC9889661
DAYSDALE TENNIS CLUB INCORPORATED	Y1704631
DONOR CONCEPTION SUPPORT GROUP OF AUSTRALIA INCORPORATED	Y2614724
DOORALONG VALLEY RESIDENTS ASSOCIATION INCORPORATED	INC9882307
EVANS HEAD HOCKEY CLUB INCORPORATED	Y2962205
FITNESS FOR FREEDOM INCORPORATED	INC9894470
FRIENDS OF THE SPITI INCORPORATED	INC9896669
GLOBAL ALLIANCE FOR PEACE INCORPORATED	INC9894293
GRAFTON PUBLIC SCHOOL GIRLS HOCKEY INC	INC9892878
GUNNEDAH IMPERIAL FOOTBALL CLUB INC	INC9891523
GUNNEDAH UNITED SOCCER CLUB INC	INC9877421
HAPPY FAMILY MISSION INC	INC9880546
INVERELL SCOTTISH ASSOCIATION INCORPORATED	Y2654316
KOORINGAL ANGLERS CLUB INCORPORATED	INC9877853
MALAYSIAN STUDENTS' COUNCIL OF AUSTRALIA (MASCA) INCORPORATED	INC9879441
MARITZBURG COLLEGE OLD BOYS' ASSOCIATION (AUSTRALIA) INCORPORATED	INC9891288
METHODIST PENTECOSTAL CHURCH OF AUSTRALIA INCORPORATED	INC9888984
MIDCOAST OLD HOLDEN CAR CLUB INCORPORATED	INC9891463
MINISTRY33 INC	INC9891849
MISSION BEYOND TOURS INCORPORATED	Y2488743
MOBI YACHT 'NIRIMBA' ASSOCIATION INCORPORATED	INC9884477

MOGO MAGIC J.F.C. INCORPORATED	INC9894864
MURRIYAAMA ABORIGINAL SPORTS & CULTURE ASSOCIATION INCORPORATED	INC9894371
MURRY MUSIC CLUB INCORPORATED	INC9889212
NARELLAN RUGBY LEAGUE FOOTBALL CLUB INCORPORATED	INC9887143
NERRIGA DISTRICT RIDERS CLUB INCORPORATED	INC9896624
NEWCASTLE STANDUP PADDLEBOARD CLUB INCORPORATED	INC9894251
NIGERIAN-AUSTRALIAN YOUNG ADULTS ASSOCIATION INCORPORATED	INC9894700
NSW TIMOR CHINESE MIDDLE & AGE ASSOCIATION INCORPORATED	INC9875991
OAK FLATS JUNIOR HOCKEY CLUB INCORPORATED	INC9879531
PIPELINE YOUTH PROGAM INCORPORATED	INC9894747
PITTWATER SWIMMING CLUB INCORPORATED	INC9889445
QUIRINDI RUGBY LEAGUE FOOTBALL CLUB INC	Y0372635
RIVERINA AND SOUTH WEST SLOPES NATURE BASED TOURISM GROUP INCORPORATED	INC9890075
SAVE OUR FIGS INCORPORATED	INC9895701
SYDNEY JUAN CHURCH LANGUAGE SCHOOL INCORPORATED	INC9892197
TAMWORTH AUSSI MASTERS SWIMMING CLUB INC	INC9876688
TAMWORTH DISTRICT JUNIOR RUGBY UNION CLUB INC	INC9893919
TEA 4 TOYS INCORPORATED	INC9892426
TERRIGAL OZ TAG INCORPORATED	INC9884504
THE 6.25 KOREA WAR VETERANS ASSOCIATION IN AUSTRALIA INCORPORATED	INC9875534
THE ART THERAPY COTTAGE INCORPORATED	INC9897902
THE BASSET GRIFFON VENDEEN CLUB OF NSW INCORPORATED	INC9895306
THE BYRON BALLET INC	INC9888140
THE CABRAMATTA BUSINESS ASSOCIATION INCORPORATED	Y2454228
THE FLAIR AWARDS INC	INC9885686
THE GRIFFITH READERS FESTIVAL INCORPORATED	INC9896730
THE INDEPENDENT CAT CLUB OF NSW INCORPORATED	INC9891725
THE NEW BLACKTOWN CHAMBER OF COMMERCE INCORPORATED	INC9886449
THE NEW SOUTH WALES RABBIT ASSOCIATION INC	Y0690520
THE NOISE ENSEMBLE INCORPORATED	INC9895300
THE NORTHERN NEW SOUTH WALES CHAPTER OF THE MUSICOLOGICAL SOCIETY OF AUSTRALIA INCORPORATED	INC9880662
THE SYDNEY BULL TERRIER SOCIAL CLUB INCORPORATED	INC9874943
TRADING TABLE AUSTRALIA INCORPORATED	INC9894004
TWEED RAIL SOCIETY INCORPORATED	INC9883331
TYALGUM RIDING CLUB INCORPORATED	INC9877408
TYALGUM TAIPANS INCORPORATED	Y2068820
UPPER LACHLAN ENVIRONMENT ASSOCIATION INCORPORATED	INC9896917
WEST MILBY RODEO & GYMKHANA INC	Y0234405
WEST WYALONG HORSE AND PONY CLUB INCORPORATED	Y2281627
WINDANG JUNIOR RUGBY LEAGUE CLUB INCORPORATED	INC9894368

WORK MATE RALLY INCORPORATED	INC9896283
YASS AND DISTRICT ARCHERS INCORPORATED	INC9883823

Cancellation is effective as at the date of gazettal.

Dated this 31st day of October 2018.

Robyne Lunney
 Delegate of the Commissioner
 NSW Fair Trading

[n2018-3781]

EMERGENCY SERVICES LEVY INSURANCE MONITOR ACT 2016

SECTION 30 ORDER

ORDER UNDER SECTION 30 OF THE EMERGENCY SERVICES LEVY INSURANCE MONITOR ACT 2016, RELATING TO YEAR ON YEAR PRICE COMPARISONS (“THE PRICE COMPARISON ORDER”)

I, Professor Allan Fels AO, the person appointed as the Emergency Services Levy Insurance Monitor (“the Insurance Monitor”) under section 5 of the *Emergency Services Levy Insurance Monitor Act 2016* (“the Act”) publish the following order for the purposes of section 30(1) of the Act.

Insurance companies, their agents, authorised representatives or other persons otherwise acting on their behalf in providing policyholders with invoices or other statements containing the price for the renewal of any of the class of regulated contract of insurance described in item:

- (a) 1 [individuals and small business only];
- (b) 2;
- (c) 3; and
- (d) 4 [individuals and small business only] –

respectively, of Schedule 1 to the *Emergency Services Levy Act 2017* (“affected policies of insurance”), subject to section 37(3) of that Act as it applies to items 1 and 2 above, must comply with this order from 1 July 2019 by including the information, specified below, in invoices or other statements they give or send to policyholders that identify the price payable for the renewal of an affected policy of insurance.

The order published in the Gazette under section 30 of the Act, on 11 August 2017, is withdrawn.

Guidance, about the implementation of this order and containing key definitions, will be published on the Monitor’s website at: www.eslinsurancemonitor.nsw.gov.au;

INFORMATION FROM THE NSW EMERGENCY SERVICES LEVY INSURANCE MONITOR

Information

The Emergency Services Levy (“ESL”) is an amount included by an insurance company in a premium payable for the issue of a regulated contract of insurance for the purpose of recouping emergency service contributions required to be paid by the insurance company and which are used to fund emergency services in NSW in the financial year in which the contract of insurance commences.

Your renewal premium comparison

The following comparative information has been included to assist you in understanding the impact of the ESL on your insurance premium.

	Last year	This year
[Insurance Class] Base Premium	\$xxx	\$xxx
Emergency Services Levy	xxx	xxx
Goods and Services Tax	xxx	xxx
Stamp Duty	xxx	xxx

	Last year	This year
Fees charged by Intermediaries including any related Government charges	xxx	xxx
Total Premium	\$xxx	\$xxx

The Insurance Monitor

The office of the Insurance Monitor was established, in June 2016, as an independent body. Among the functions of that office is to provide information and advice about emergency services levy reform and to monitor the prices for the issue of regulated contracts of insurance. Professor Allan Fels AO and Professor David Cousins AM were appointed by the NSW Government as the Emergency Services Levy Insurance Monitor and Deputy Monitor, respectively on 8 June 2016.

If you would like further information

Contact us at [details] in the first instance if you have questions about your policy.

Information about the Insurance Monitor can be found at:
www.eslinsurancemonitor.nsw.gov.au

Professor Allan Fels AO,
 Emergency Services Levy Insurance Monitor

Date: 31 October 2018

[n2018-3782]

GEOGRAPHICAL NAMES ACT 1966

PURSUANT to the provisions of Section 10 of the *Geographical Names Act 1966*, the Geographical Names Board has this day assigned the name listed hereunder as a geographical name.

Williams Creek for a creek located approximately 17m northeast of the end of Jordans Way, extending south for approximately 1.7km into Pine Brush Creek, in the locality of Korora.

The position and extent for this feature is recorded and shown within the Geographical Names Register of New South Wales. This information can be accessed through the Board's website at www.gnb.nsw.gov.au

NARELLE UNDERWOOD
 Chair
 Geographical Names Board
 PO Box 143
 BATHURST NSW 2795

[n2018-3783]

HEALTH ADMINISTRATION ACT 1982

LAND ACQUISITION (JUST TERMS COMPENSATION) ACT 1991

NOTICE OF ACQUISITION OF LAND BY COMPULSORY PROCESS FOR THE PURPOSES OF THE HEALTH ADMINISTRATION ACT 1982

PURSUANT to section 10 of the *Health Administration Act 1982* and section 19(1) of the *Land Acquisition (Just Terms Compensation) Act 1991*, the Health Administration Corporation by its delegate declares, with the approval of the Governor, that the land described in the Schedule below is by this notice acquired by compulsory process for the purposes of the *Health Administration Act 1982*.

SIGNED at Sydney this 31st day of October 2018

Sam Sangster
 Chief Executive
 Health Infrastructure
 a duly authorised delegate of the Health Administration Corporation

SCHEDULE 1*Land*

ALL THAT piece or parcel of land situated at Cudgen in the Local Government Area of Tweed, Parish of Cudgen, County of Rous shown as proposed Lot 11 in Deposited Plan 1246853, being part of the land in Certificate of Title 102/870722.

[n2018-3784]

PARENTS AND CITIZENS ASSOCIATIONS INCORPORATION ACT 1976

Section 13 (4)

NOTICE OF INCORPORATION OF PARENTS AND CITIZENS ASSOCIATIONS

The following associations are hereby incorporated under the *Parents and Citizens Associations Incorporation Act 1976*.

1. Gadara School
2. Cawdor Public School
3. Neville Public School

Sarah Hargans
Relieving General Counsel
Department of Education

31 October 2018

[n2018-3785]

SURVEYING AND SPATIAL INFORMATION ACT 2002

Registration of Surveyors

PURSUANT to the provisions of the *Surveying and Spatial Information Act 2002*, Section 10(1) (a), the undermentioned persons have been Registered as a Land Surveyor in New South Wales under the *Mutual Recognition Act 1992* from the dates shown.

Name	Address	Effective Date
BARRY Leigh Michael	13, 125 Bull Street Tamworth 2340	15 October 2018
KEYLAR Marshall Robert	18 Little Cribbs Street Milton QLD 4064	04 October 2018

Narelle Underwood
President

Shane Oates
Registrar

[n2018-3786]

SURVEYING AND SPATIAL INFORMATION ACT 2002

Restoration of Name to the Register of Surveyors

PURSUANT to the provisions of the *Surveying and Spatial Information Act 2002*, Section 10A (3), the undermentioned Land Surveyors has been restored to the Register of Surveyors.

Name	Date of Original Registration	Removal Date	Restoration Date
BOYD Michael John	24 June 2002	01 September 2018	18 September 2018

Narelle Underwood
President

Shane Oates
Registrar

[n2018-3787]

TECHNICAL AND FURTHER EDUCATION COMMISSION ACT 1990
LAND ACQUISITION (JUST TERMS COMPENSATION) ACT 1991

Notice of compulsory acquisition of interest in land for the purposes of the Technical and Further Education Commission Act 1990

The Assistant Minister for Skills, being the responsible Minister for the *Technical and Further Education Commission Act 1990*, declares with the approval of His Excellency the Governor that the interest in land described in Schedule 1 below is acquired by compulsory process under the provisions of the *Land Acquisition (Just Terms Compensation) Act 1991* for the purposes of establishing TAFE establishments under s 7(1)(a) of the *Technical and Further Education Commission Act 1990*.

Dated at Sydney this 31 October 2018

The Hon. Adam Marshall MP
Assistant Minister for Skills

SCHEDULE 1

An easement for underground powerlines 2 wide and on the terms set out in Schedule 2, shown as (F) on Plan of Acquisition DP1245921 (registered 30 August 2018) and burdening that part of Lot 22 on Plan of Acquisition DP1245921, situated at Yamba in the Local Government Area of Clarence Valley, Parish of Yamba, County of Clarence and State of New South Wales, and benefiting Lot 21 on Plan of Acquisition DP1245921.

SCHEDULE 2

The terms set out in Part B of Memorandum AG189384S registered with New South Wales Land and Registry Services.

[7410821.001: 20976023_9]

[n2018-3788]

TECHNICAL AND FURTHER EDUCATION COMMISSION ACT 1990
LAND ACQUISITION (JUST TERMS COMPENSATION) ACT 1991

Notice of compulsory acquisition of land for the purposes of the Technical and Further Education Commission Act 1990

The Assistant Minister for Skills, being the responsible Minister for the *Technical and Further Education Commission Act 1990*, declares with the approval of His Excellency the Governor that the interest in land described in Schedule 1 below is acquired by compulsory process under the provisions of the *Land Acquisition (Just Terms Compensation) Act 1991* for the purposes of establishing TAFE establishments under s 7(1)(a) of the *Technical and Further Education Commission Act 1990*, except the interests in Land set out in Schedule 2.

Dated at Sydney this 31 October 2018

The Hon. Adam Marshall MP
Assistant Minister for Skills

SCHEDULE 1

The parcel of land being Lot 21 on Plan of Acquisition DP1245921 (registered 30 August 2018), situated at Yamba in the Local Government Area of Clarence Valley, Parish of Yamba, County of Clarence and State of New South Wales.

The land is said to be in the possession of Clarence Valley Council.

SCHEDULE 2

DP1203064 Easement to drain sewage 3 metre(s) wide affecting the part(s) shown so burdened in the title diagram.
DP1203064 Easement for multi-purpose electrical installation 2 metre(s) wide affecting the part(s) shown so burdened in the title diagram.

Covenant dealing number N702932.

[7410821.001: 20976023_9]

[n2018-3789]

TECHNICAL AND FURTHER EDUCATION COMMISSION ACT 1990

LAND ACQUISITION (JUST TERMS COMPENSATION) ACT 1991

Notice of compulsory acquisition of interest in land for the purposes of the Technical and Further Education Commission Act 1990

The Assistant Minister for Skills, being the responsible Minister for the *Technical and Further Education Commission Act 1990*, declares with the approval of His Excellency the Governor that the interest in land described in Schedule 1 below is acquired by compulsory process under the provisions of the *Land Acquisition (Just Terms Compensation) Act 1991* for the purposes of establishing TAFE establishments under s 7(1)(a) of the *Technical and Further Education Commission Act 1990*.

Dated at Sydney this 31 October 2018

The Hon. Adam Marshall MP
Assistant Minister for Skills

SCHEDULE 1

A right of access on the terms set out in Part 14 of Schedule 8 of the *Conveyancing Act 1919* (NSW), shown as (A) on Plan of Acquisition DP1245921 (registered 30 August 2018), and burdening Lot 22 on Plan of Acquisition DP1245921, situated at Yamba in the Local Government Area of Clarence Valley, Parish of Yamba, County of Clarence and State of New South Wales, and benefiting Lot 21 on Plan of Acquisition DP1245921.

[7410821.001: 20976023_9]

[n2018-3790]

TECHNICAL AND FURTHER EDUCATION COMMISSION ACT 1990

LAND ACQUISITION (JUST TERMS COMPENSATION) ACT 1991

Notice of compulsory acquisition of interest in land for the purposes of the Technical and Further Education Commission Act 1990

The Assistant Minister for Skills, being the responsible Minister for the *Technical and Further Education Commission Act 1990*, declares with the approval of His Excellency the Governor that the interest in land described in Schedule 1 below is acquired by compulsory process under the provisions of the *Land Acquisition (Just Terms Compensation) Act 1991* for the purposes of establishing TAFE establishments under s 7(1)(a) of the *Technical and Further Education Commission Act 1990*.

Dated at Sydney this 31 October 2018

The Hon. Adam Marshall MP
Assistant Minister for Skills

SCHEDULE 1

An easement for services variable width on the terms set out in Part 11 of Schedule 8 of the *Conveyancing Act 1919* (NSW) shown as (E) on Plan of Acquisition DP1245921 (registered 30 August 2018) and burdening that part of Lot 22 on Plan of Acquisition DP1245921, situated at Yamba in the Local Government Area of Clarence Valley, Parish of Yamba, County of Clarence and State of New South Wales, and benefiting Lot 21 on Plan of Acquisition DP1245921.

[7410821.001: 20976023_9]

[n2018-3791]

**ABDUCTION/MURDER
ONE MILLION DOLLAR (\$1,000,000) REWARD**

On the 26th October 1997, Jessica SMALL, aged 15 years, was abducted in the Bathurst area by an unknown male in a white sedan. A Coronial Inquest held in August 2014 found that Jessica SMALL died on or after the 26th October 1997 in a suspicious manner at the hands of a person or persons unknown. Her remains have never been found.

Notice is hereby given that a reward of up to one million dollars (\$1,000,000) will be paid by the Government of New South Wales for information leading to the arrest and conviction of the person or persons responsible for the abduction and murder of Jessica SMALL.

The allocation of this reward will be at the sole discretion of the Commissioner of Police.

The urgent assistance and co-operation of the public is especially sought in the matter. Any information, which will be treated as confidential, may be given at any time of the day or night at any Police Station or by telephone -

Police Headquarters telephone (02) 9281 0000
or Crime Stoppers on 1800 333 000

THE HON. TROY GRANT, MP
Minister for Police

[n2018-3792]

COUNCIL NOTICES

RICHMOND VALLEY COUNCIL

ERRATUM

In the notice referring to the Naming of Public Roads in the Richmond Valley Local Government Area, Folio 4648, 2 May 2003, the road name Trustrums Hill Road was spelt incorrectly. The correct spelling for this road name is Trustums Hill Road. This notice corrects that error.

[n2018-3793]

SNOWY VALLEYS COUNCIL

ROADS ACT 1993

In pursuance of the provisions of the *Roads Act 1993*, the road hereunder described is closed and the lands comprised therein cease to be public road and the rights of passage and access that previously existed in relation to the road is extinguished. Upon closing, title to the land, comprising the former public road, vests in the body specified in the Schedule hereunder.

Name	Locality
LOCKERIDGE DRIVE	TUMUT
Description	
The road is located within the former Tumut Shire LGA which has now been merged with Tumbarumba Shire to become Snowy Valleys Council. The datum point for the subject road is off Lockeridge Drive, between Lot 39 DP1115140 and Lot 40 DP1115140. The road then continues in a south-west direction for approximately 38m before terminating.	

Spatial coordinates are MGA GDA94 Zone 55

xMin,yMin 612246.6, 6091424.2:

xMax,yMax 612212.9, 6091408.9

Crown Ref: 18/05370#01

Matthew Hyde, General Manager, Snowy Valleys Council, 76 Capper St, TUMUT NSW 2720

[n2018-3794]

TENTERFIELD SHIRE COUNCIL

ROADS ACT 1993

Naming of Roads

Notice is hereby given that Tenterfield Shire Council, pursuant to section 162 of the *Roads Act 1993*, has officially named the road(s) as shown hereunder:

Name	Locality
STONE LANE	Mole River
Description	
Right of Carriageway (ROC) off Mole River Road, Mole River located approximately 200m south-east from Gibraltar Road that services several properties.	

TERRY DODDS, Chief Executive, Tenterfield Shire Council, 247 Rouse Street, TENTERFIELD NSW 2372

GNB Ref: 0226

[n2018-3795]

WINGECARRIBEE SHIRE COUNCIL

PESTICIDES REGULATION 2017

NOTICE OF PESTICIDE NOTIFICATION PLAN

Council has finalised a Pesticide Notification Plan in accordance with Part 5 of the *Pesticides Regulation 2017*.

The Plan applies to Council managed outdoor public places within the Wingecarribee Shire.

The Plan is available at www.wsc.nsw.gov.au and at Civic Centre, Elizabeth Street, Moss Vale NSW 2577 or on request.

[n2018-3796]

WOOLLAHRA MUNICIPAL COUNCIL

Erratum

In the notification of dedication as a public road Folio 594 9 February 2018, the part of the land at Oswald Lane Darling Point is part of the land comprised in Certificate of Title Volume 1391 Folio 33 being Lot 66 in Deposited Plan 1242972. This notice corrects that error. Gary Leonard James, General Manager, Woollahra Municipal Council, PO Box 61 Double Bay NSW 1360.

[n2018-3797]