



Government Gazette

of the State of

New South Wales

Number 82

Friday, 24 August 2018

The New South Wales Government Gazette is the permanent public record of official NSW Government notices. It also contains local council, private and other notices.

From 1 January 2018, each notice in the Government Gazette has a unique identifier that appears in square brackets at the end of the notice and that can be used as a reference for that notice (for example, [n2018-14]).

The Gazette is compiled by the Parliamentary Counsel's Office and published on the NSW legislation website (www.legislation.nsw.gov.au) under the authority of the NSW Government. The website contains a permanent archive of past Gazettes.

To submit a notice for gazettal – see Gazette Information.

GOVERNMENT NOTICES

Miscellaneous Instruments

CRIMES (ADMINISTRATION OF SENTENCES) ACT 1999

GOVERNOR

I, General The Honourable David Hurley AC DSC (Ret'd), Governor of the State of New South Wales, with the advice of the Executive Council, and pursuant to section 225(4) of the *Crimes (Administration of Sentences) Act 1999*, do, by this Proclamation, vary the proclamation of the South Coast Correctional Centre published in the Government Gazette on 3 December 2010 and varied on 8 April 2016; and in variation thereof, I declare the South Coast Correctional Centre to be the area comprised within the boundaries hereunder (together with all buildings or premises which are now or may hereafter be erected thereon) viz.:

All that piece or parcel of land situate in the local government area of Shoalhaven City, Parish of Nowra and County of St Vincent, being part of lot 1 Deposited Plan 1158359, shown by the shading on Plan Catalogue No 57561 in the Plan Room of the NSW Department of Finance, Services & Innovation, reproduced hereunder and having an area of 18.71 hectares or thereabouts.

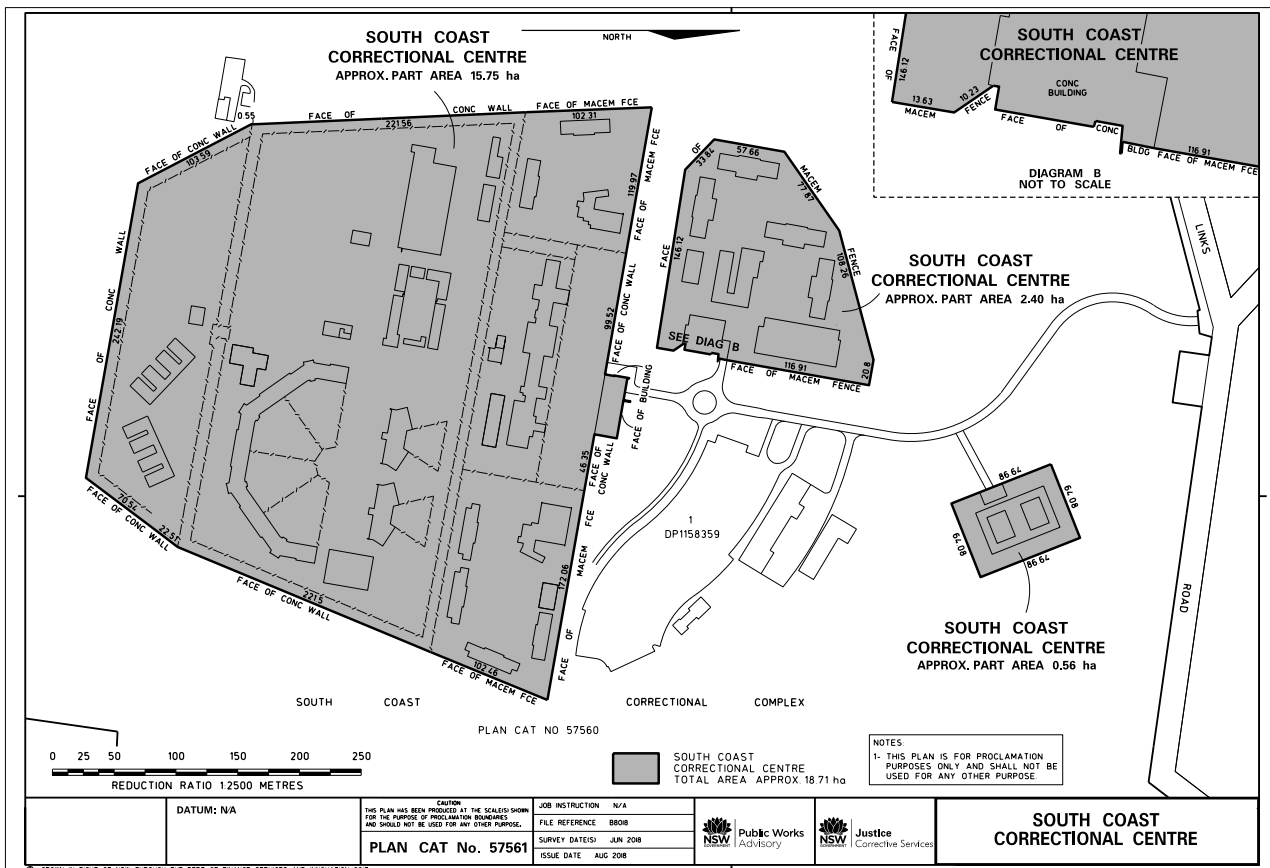
This proclamation is to take effect on and from the date of publication in the NSW Government Gazette.

Signed and sealed at Sydney, this 22 day of August 2018.

By His Excellency's Command.

David Elliott MP
Minister for Corrections

GOD SAVE THE QUEEN!



[n2018-2722]

CRIMES (ADMINISTRATION OF SENTENCES) ACT 1999

GOVERNOR

I, General The Honourable David Hurley AC DSC (Ret'd), Governor of the State of New South Wales, with the advice of the Executive Council, and pursuant to section 224(3) of the *Crimes (Administration of Sentences) Act 1999*, do, by this Proclamation, vary the proclamation of the South Coast Correctional Complex published in the Government Gazette on 3 December 2010 and varied on 8 April 2016; and in variation thereof, I declare the South Coast Correctional Complex to be the area comprised within the boundaries hereunder (together with all buildings or premises which are now or may hereafter be erected thereon) viz.:

All that piece or parcel of land situate in the local government area of Shoalhaven City, Parish of Nowra and County of St Vincent, being lot 1 Deposited Plan 1158359, shown by the shading on Plan Catalogue No 57560 in the Plan Room of the NSW Department of Finance, Services & Innovation, reproduced hereunder and having an area of 101.4 hectares or thereabouts.

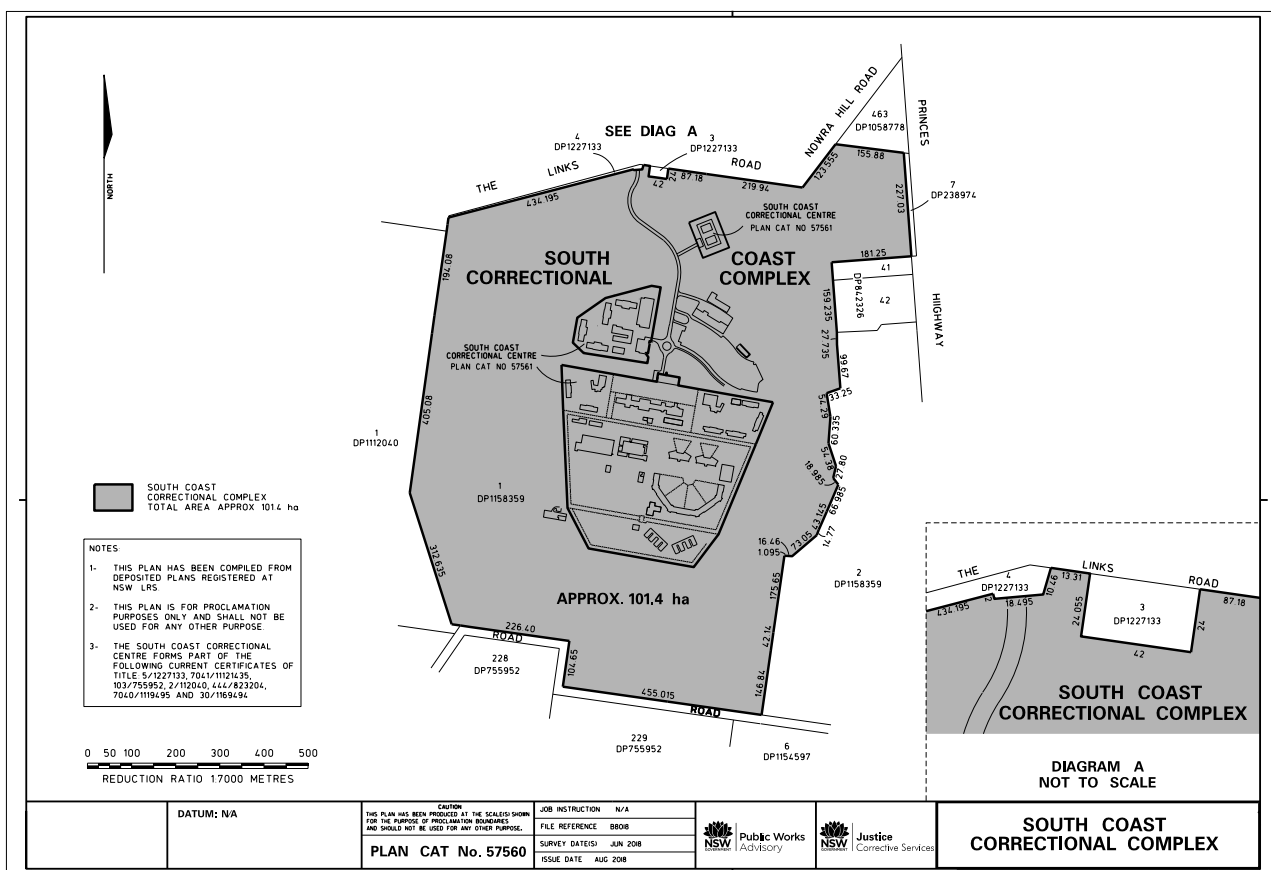
This proclamation is to take effect on and from the date of publication in the NSW Government Gazette.

Signed and sealed at Sydney, this 22 day of August 2018.

By His Excellency's Command.

David Elliott MP
Minister for Corrections

GOD SAVE THE QUEEN!



[n2018-2723]

ROAD TRANSPORT ACT 2013

ORDER

David Hurley AC DSC (Retd), Governor.

I, David Hurley AC DSC (Retd), Governor of the State of New South Wales, with the advice of the Executive Council, and pursuant to the *Road Transport Act 2013* (the Act), do, by this Order, approve the type of traffic enforcement device named in Schedule 1 as being designed for the following uses:

1. **excess speed imaging**, designed to photograph a vehicle that is driven in excess of a speed limit applicable to a length of road in accordance with the terms of section 134(1)(b) of the Act;
2. **average speed imaging**, designed to photograph a vehicle at a point during its journey between different points on a road for use in calculating the vehicle's average speed between those points, in accordance with the terms of section 134(1)(c) of the Act;

Schedule 1 – Type of device:

The multiple use device, **Gatso SpeedPoint Plus GT20-S**

Signed and sealed at Sydney, this 15th day of August, 2018.

By His Excellency's Command,

Melinda Pavey, MP,
Minister for Roads, Maritime and Freight

[n2018-2724]

ROAD TRANSPORT ACT 2013

ORDER

David Hurley AC DSC (Retd), Governor.

I, David Hurley AC DSC (Retd), Governor of the State of New South Wales, with the advice of the Executive Council, and pursuant to the *Road Transport Act 2013* (the Act), do, by this Order, approve the type of traffic enforcement device named in Schedule 1 as being designed for the following uses:

1. **excess speed imaging**, designed to photograph a vehicle that is driven in excess of a speed limit applicable to a length of road in accordance with the terms of section 134(1)(b) of the Act;
2. **average speed imaging**, designed to photograph a vehicle at a point during its journey between different points on a road for use in calculating the vehicle's average speed between those points, in accordance with the terms of section 134(1)(c) of the Act;

Schedule 1 – Type of device:

The multiple use device, **Redflex Halo Distributed**

Signed and sealed at Sydney, this 15th day of August, 2018.

By His Excellency's Command,

Melinda Pavey, MP,
Minister for Roads, Maritime and Freight

[n2018-2725]

ROAD TRANSPORT ACT 2013

ORDER

David Hurley AC DSC (Retd), Governor.

I, David Hurley AC DSC (Retd), Governor of the State of New South Wales, with the advice of the Executive Council, and pursuant to the *Road Transport Act 2013* (the Act), do, by this Order, approve the type of traffic enforcement device named in Schedule 1 as being designed for the following uses:

1. **excess speed imaging**, designed to photograph a vehicle that is driven in excess of a speed limit applicable to a length of road in accordance with the terms of section 134(1)(b) of the Act;
2. **average speed imaging**, designed to photograph a vehicle at a point during its journey between different points on a road for use in calculating the vehicle's average speed between those points, in accordance with the terms of section 134(1)(c) of the Act;

Schedule 1 – Type of device:

The multiple use device, **CEOS HAREcam Camera System (12MPX)**

Signed and sealed at Sydney, this 15th day of August, 2018.

By His Excellency's Command,

Melinda Pavey, MP,
Minister for Roads, Maritime and Freight

[n2018-2726]

Appointments

STATE RECORDS ACT 1998

Department of Planning and Environment

Appointment to the State Archives and Records Authority of NSW

His Excellency the Governor, with the advice of the Executive Council, has approved, pursuant to Section 69 of the *State Records Act 1998*, the appointment of Ms Alex O'Mara to represent public service agencies on the Board of the State Archives and Records Authority of NSW from 15 August 2018 to 14 August 2021.

The Hon Don Harwin MLC
Leader of the Government in the Legislative Council
Minister for Resources
Minister for Energy and Utilities
Minister for the Arts
Vice-President of the Executive Council

[n2018-2727]

Planning and Environment Notices

HERITAGE ACT 1977

NOTICE OF LISTING ON THE STATE HERITAGE REGISTER UNDER SECTION 37(1)(b)

Eskbank House and Moveable Collections

70 Inch Street, Lithgow

SHR No. 02008

In pursuance of section 37(1)(b) of the *Heritage Act 1977* (NSW), the Heritage Council gives notice that the item of environmental heritage specified in Schedule “A” has been listed on the State Heritage Register in accordance with the decision of the Minister for Heritage made on 14 August 2018 to direct the listing. This listing applies to the curtilage or site of the item, being the land described in Schedule “B”.

Heritage Council of New South Wales

SCHEDULE “A”

The item known as Eskbank House and Moveable Collections, situated on the land described in Schedule “B”.

SCHEDULE “B”

All those pieces or parcels of land known as Lot 1 DP 365772 in Parish of Lett, County of Cook shown on the plan catalogued HC 3186 in the office of the Heritage Council of New South Wales.

[n2018-2728]

HERITAGE ACT 1977

ORDER UNDER SECTION 57(2) TO GRANT SITE SPECIFIC EXEMPTIONS FROM APPROVAL

Eskbank House and Moveable Collections

70 Inch Street, Lithgow

SHR No. 02008

I, the Minister for Heritage, on the recommendation of the Heritage Council of New South Wales, in pursuance of section 57(2) of the *Heritage Act 1977*, do, by this my order, grant an exemption from section 57(1) of that Act in respect of the engaging in or carrying out of any activities described in Schedule “C” by the owner described in Schedule “B” on the item described in Schedule “A”.

The Hon Gabrielle Upton MP
Minister for Heritage

Sydney, 2 Day of August 2018

SCHEDULE “A”

The item known as Eskbank House and Moveable Collections, situated on the land described in Schedule “B”.

SCHEDULE “B”

All those pieces or parcels of land known as Lot 1 DP 365772 in Parish of Lett, County of Cook shown on the plan catalogued HC 3186 in the office of the Heritage Council of New South Wales.

SCHEDULE “C”

Existing approved development:

- All works and activities in accordance with a current and valid development consent from Lithgow City Council or the Land and Environment Court of NSW in force at the date of gazettal for listing Eskbank House and Moveable Collections on the State Heritage Register, including DA 240/13 and Modification of Consent S 96042/14.

[n2018-2729]

HERITAGE ACT 1977

NOTICE OF LISTING ON THE STATE HERITAGE REGISTER
UNDER SECTION 37(1)(b)

White Hart Inn Archaeological Site

Windsor Road, Beaumont Hills

SHR No. 02007

In pursuance of section 37(1)(b) of the *Heritage Act 1977* (NSW), the Heritage Council gives notice that the item of environmental heritage specified in Schedule "A" has been listed on the State Heritage Register in accordance with the decision of the Minister for Heritage made on 2 August 2018 to direct the listing. This listing applies to the curtilage or site of the item, being the land described in Schedule "B".

Heritage Council of New South Wales

SCHEDULE "A"

The item known as the White Hart Inn Archaeological Site, situated on the land described in Schedule "B".

SCHEDULE "B"

All those pieces or parcels of land known as Part Lot 3 DP 1184385 in Parish of Castle Hill, County of Cumberland shown on the plan catalogued HC 3179 in the office of the Heritage Council of New South Wales.

[n2018-2730]

HERITAGE ACT 1977

ORDER UNDER SECTION 57(2) TO GRANT SITE SPECIFIC EXEMPTIONS FROM APPROVAL

White Hart Inn Archaeological Site, Windsor Road, Beaumont Hills

SHR No. 02007

I, the Minister for Heritage, on the recommendation of the Heritage Council of New South Wales, in pursuance of section 57(2) of the *Heritage Act 1977*, do, by this my order, grant an exemption from section 57(1) of that Act in respect of the engaging in or carrying out of any activities described in Schedule "C" by the owner, mortgagee or lessee of the land described in Schedule "B" on the item described in Schedule "A".

The Hon Gabrielle Upton MP
Minister for Heritage

Dated at Sydney, 2nd day of August 2018

SCHEDULE "A"

The item known as the White Hart Inn Archaeological Site, situated on the land described in Schedule "B".

SCHEDULE "B"

All those pieces or parcels of land known as Part Lot 3 DP 1184385 in Parish of Castle Hill, County of Cumberland shown edged heavy black on the plan catalogued HC 3179 in the office of the Heritage Council of New South Wales.

SCHEDULE "C"

1. All Standard Exemptions
2. Works to the viaduct located above the site, not including works that will alter or impact on the subsurface archaeological remains.

[n2018-2731]

HERITAGE ACT 1977

NOTICE OF LISTING ON THE STATE HERITAGE REGISTER
UNDER SECTION 37(1)(b)

Cook Park

24-26 Summer Street, Orange

SHR No 01998

In pursuance of section 37(1)(b) of the *Heritage Act 1977* (NSW), the Heritage Council gives notice that the item of environmental heritage specified in Schedule “A” has been listed on the State Heritage Register in accordance with the decision of the Minister for Heritage made on 2 August 2018 to direct the listing. This listing applies to the curtilage or site of the item, being the land described in Schedule “B”.

Heritage Council of New South Wales

SCHEDULE “A”

The item known as Cook Park, situated on the land described in Schedule “B”.

SCHEDULE “B”

All those pieces or parcels of land known as Lot 27 DP 653772 in the Parish of Orange, County of Wellington/Bathurst shown on the plan catalogued HC 3173 in the office of the Heritage Council of New South Wales.

[n2018-2732]

HERITAGE ACT 1977

ORDER UNDER SECTION 57(2)
TO GRANT SITE SPECIFIC EXEMPTIONS FROM APPROVAL

Cook Park

SHR No. 01998

I, the Minister for Heritage, on the recommendation of the Heritage Council of New South Wales, in pursuance of section 57(2) of the *Heritage Act 1977*, do, by this my order, grant an exemption from section 57(1) of that Act in respect of the engaging in or carrying out of any activities described in Schedule “C” by the manager/owner of the land described in Schedule “B” on the item described in Schedule “A”.

The Hon Gabrielle Upton MP
Minister for Heritage

Sydney, 2nd Day of August 2018

SCHEDULE “A”

The item known as Cook Park, situated on the land described in Schedule “B”.

SCHEDULE “B”

All those pieces or parcels of land known as Lot 27 DP 653772 in the Parish of Orange, County of Wellington/Bathurst shown on the plan catalogued HC 3173 in the office of the Heritage Council of New South Wales.

SCHEDULE “C”

1. Existing approved development:

All works and activities in accordance with a current and valid development consent from Orange City Council or the NSW Land and Environment Court in force at the date of gazettal for listing of Cook Park on the State Heritage Register.

2. Current Development Applications (DA) as undetermined by Council:

All works and activities in accordance with a current and valid development consent from Orange City Council or the NSW Land and Environment Court for: DA 207/04 commented on by Heritage Branch letter of 8/6/04; DA 62/04 commented on by Heritage Branch letters of 11/8/04 and 19/12/04; and DA 277/04, DA 278/04, DA 279/04, DA 280/04, DA 281/04, DA 282/04, DA 283/04 and DA 284/04 all commented on by Heritage Branch letters of 18/10/04, 9/12/04 and 24/12/04.

3. Works recommended by a current Conservation Management Plan endorsed by the Heritage Council of NSW

4. **Works in a current Plan of Management endorsed or otherwise approved by the Heritage Council of NSW.**
5. **General maintenance and repair**
 - Suppression of fire.
 - Removal of trees considered a danger to the public or staff on the provision of a full report by a suitably qualified arborist, horticulturist or tree surgeon, provided a concurrent proposal for a replacement species is submitted and provided the Cook Park Management Team is satisfied with the proposal.
 - Implementation of erosion or compaction control measures and repair of damage caused by compaction or erosion.
 - Minor maintenance and minor repair of any building, structure, furniture, fixture, artwork, monument, fountain, roadways, pathways, retaining walls and fences or work within the square where the Cook Park Management Team is satisfied that the works will not materially affect heritage fabric, the heritage significance of the park as a whole or that such works do not entail new excavation (i.e. where such maintenance is in an existing trench or disturbed ground).
6. **Management of lawns, garden beds, hard landscaping and living collections**
 - Removal and replacement of existing small plantings, and removal, construction or alteration of garden beds, hard landscaping and plantings where the Cook Park Management Team is satisfied that the activity will not materially affect heritage fabric, the heritage significance of the Square as a whole or that such works do not entail new excavation (i.e. where such plantings are in an existing trench or disturbed ground).
 - Routine horticultural curation, including development, planting and management of displays of annuals and perennials.
 - Extension of irrigation system as necessary to areas in disturbed ground currently without this infrastructure.
7. **Management of interpretive, information and directional signage**
 - Minor works involving change to non-significant fabric.
 - Installation, removal and alteration of information and directional signage and labels where the Cook Park Management Team is satisfied that the proposal is appropriate, and that such works do not entail new excavation (i.e. where such installations are in an existing trench or disturbed ground).
 - Maintenance and repair of existing interpretive signage.
8. **Furniture and fixtures**
 - Installation, relocation, removal and maintenance of park furniture and fixtures where the Cook Park Management Team is satisfied that the proposal is appropriate and will not materially affect heritage fabric, the heritage significance of the Park as a whole or that such works do not entail new excavation (i.e. where such works are in an existing trench or disturbed ground).

[n2018-2733]

HERITAGE ACT 1977

NOTICE OF LISTING ON THE STATE HERITAGE REGISTER UNDER SECTION 37(1)(b)

The Lindlegreen Barn
2509 O'Connell Road, O'Connell

SHR No. 02012

In pursuance of section 37(1)(b) of the *Heritage Act 1977* (NSW), the Heritage Council gives notice that the item of environmental heritage specified in Schedule "A" has been listed on the State Heritage Register in accordance with the decision of the Minister for Heritage made on 15 August 2018 to direct the listing. This listing applies to the curtilage or site of the item, being the land described in Schedule "B".

Heritage Council of New South Wales

SCHEDULE "A"

The item known as the The Lindlegreen Barn, situated on the land described in Schedule "B".

SCHEDULE “B”

All those pieces or parcels of land known as part pf Lot A DP 418324 in Parish of Langdale, County of Westmoreland shown on the plan catalogued HC 3203 in the office of the Heritage Council of New South Wales.

[n2018-2734]

HERITAGE ACT 1977

**NOTICE OF LISTING ON THE STATE HERITAGE REGISTER
UNDER SECTION 37(1)(b)**

Wentworth and Reform Gold Mines

Mitchell Highway, Lucknow

SHR No 02004

In pursuance of section 37(1)(b) of the *Heritage Act 1977* (NSW), the Heritage Council gives notice that the item of environmental heritage specified in Schedule “A” has been listed on the State Heritage Register in accordance with the decision of the Minister for Heritage made on 2 August 2018 to direct the listing. This listing applies to the curtilage or site of the item, being the land described in Schedule “B”.

Heritage Council of New South Wales

SCHEDULE “A”

The item known as Wentworth and Reform Gold Mines, situated on the land described in Schedule “B”.

SCHEDULE “B”

All those pieces or parcels of land known as Lot 1 DP 333242 and Part Lot 11 DP 1070599 in Parish of Orange, County of Wellington shown on the plan catalogued HC 3133 in the office of the Heritage Council of New South Wales.

[n2018-2735]

HERITAGE ACT 1977

**NOTICE OF LISTING ON THE STATE HERITAGE REGISTER
UNDER SECTION 37(1)(b)**

Wangi Power Station Complex – Curtilage Revision

Wangi Wangi

SHR No. 01014

In pursuance of section 37(1)(b) of the *Heritage Act 1977* (NSW), the Heritage Council gives notice that the curtilage of the item of environmental heritage specified in Schedule “A” and already listed on the State Heritage Register has been revised in accordance with the decision of the Minister for Heritage made on 10 August 2018 to direct the revision. This listing applies to the curtilage or site of the item, being the land described in Schedule “B”.

Heritage Council of New South Wales

SCHEDULE “A”

The item known as Wangi Power Station Complex, situated on the land described in Schedule “B”.

SCHEDULE “B”

All those pieces or parcels of land known as Lot 100 and Lot 101 Deposited Plan 880089, and Lots 2, 3, and 4 Deposited Plan 810981, Parish of Awaba, County of Northumberland shown on the plan catalogued HC 2721 in the office of the Heritage Council of New South Wales.

[n2018-2736]

HERITAGE ACT 1977

ORDER UNDER SECTION 57(2) TO GRANT SITE SPECIFIC EXEMPTIONS FROM APPROVAL

St John's Anglican Church Precinct

SHR No. 02006

I, the Minister for Heritage, on the recommendation of the Heritage Council of New South Wales, in pursuance of section 57(2) of the *Heritage Act 1977*, do, by this my order, grant an exemption from section 57(1) of that Act in respect of the engaging in or carrying out of any activities described in Schedule "C" by the owner of the land described in Schedule "B" on the item described in Schedule "A".

The Hon Gabrielle Upton MP
Minister for Heritage

Dated at Sydney, 2nd Day of August 2018

SCHEDULE "A"

The item known as the St John's Anglican Church Precinct, situated on the land described in Schedule "B".

SCHEDULE "B"

All those pieces or parcels of land known as Lot 1 DP 1024949, Lot 550 DP 737448 and Lot 56 DP 239467 in Parish of Camden, County of Camden shown on the plan catalogued HC 3182 in the office of the Heritage Council of New South Wales.

SCHEDULE "C"

1. All Standard Exemptions.

2. Existing approved development:

All works and activities in accordance with a current and valid development consent from Camden Council in force at the date of gazettal for listing St John's Anglican Church Precinct on the State Heritage Register. Specifically, DA 192/2012 for alterations and extension to the existing 1973 St John's Church Hall and DA 795/2017 for a new retaining wall and earthworks to create a courtyard adjacent the 1973 Church Hall.

3. Works on non-significant items:

All internal works to the 1973 St John's Church Hall, except works that would affect the external appearance of the building.

4. Temporary change of use:

The erection of temporary structures (including stages, fencing, portable lavatories, food and beverage services and marquees) within the boundary of St John's Anglican Church Precinct for the purpose of church fairs, fetes, and children's activities, providing that the structures are erected within and used for a maximum period of 4 weeks after which they be removed within a period of 4 days and not erected again with a period of two months.

5. Interpretative signage:

Activities for installing and replacing interpretative signage, internally and externally, to provide information on the heritage significance of the item, where such signage is sympathetic with the materials and spaces of the heritage item, is free-standing or is fixed into mortar joints with a minimum number of fixtures.

6. Garden beds:

All activities for gardening work in existing garden beds where these activities do not impact on or damage existing built structures, such as retaining walls and fences and do not damage trees.

7. Non-significant furnishings and fittings:

Removal of internal (non-significant) furnishings and fixtures where removal of such furnishings and fixtures does not negatively impact upon significant fabric or the significance of the place.

8. Installation of carpark/driveway edging:

Installation of timber or concrete edging around the existing car park and driveway provided the installation does not involve the disturbance of archaeological relics or deposits.

[n2018-2737]

HERITAGE ACT 1977

NOTICE OF LISTING ON THE STATE HERITAGE REGISTER
UNDER SECTION 37(1)(b)

St John's Anglican Church Precinct

6-22 Menangle Road, Camden

SHR No. 02006

In pursuance of section 37(1)(b) of the *Heritage Act 1977* (NSW), the Heritage Council gives notice that the item of environmental heritage specified in Schedule "A" has been listed on the State Heritage Register in accordance with the decision of the Minister for Heritage made on 2 August 2018 to direct the listing. This listing applies to the curtilage or site of the item, being the land described in Schedule "B".

Heritage Council of New South Wales

SCHEDULE "A"

The item known as St John's Anglican Church Precinct, situated on the land described in Schedule "B".

SCHEDULE "B"

All those pieces or parcels of land known as Lot 1 DP 1024949, Lot 550 DP 737448 and Lot 56 DP 239467 in Parish of Camden, County of Camden shown on the plan catalogued HC 3182 in the office of the Heritage Council of New South Wales.

[n2018-2738]

HERITAGE ACT 1977

ORDER UNDER SECTION 57(2) TO GRANT SITE SPECIFIC EXEMPTIONS FROM APPROVAL

The Church of the Holy Innocents, Churchyard and Cemetery

SHR No. 02005

I, the Minister for Heritage, on the recommendation of the Heritage Council of New South Wales, in pursuance of section 57(2) of the *Heritage Act 1977*, do, by this my order, grant an exemption from section 57(1) of that Act in respect of the engaging in or carrying out of any activities described in Schedule "C" by the owner of the land described in Schedule "B" on the item described in Schedule "A".

The Hon Gabrielle Upton MP
Minister for Heritage

Dated at Sydney, 2nd Day of August 2018

SCHEDULE "A"

The item known as The Church of the Holy Innocents, Churchyard and Cemetery, situated on the land described in Schedule "B".

SCHEDULE "B"

All those pieces or parcels of land known as Lots 1, 2, 3 and 4 DP 117688 in Parish of Cabramatta, County of Cumberland shown on the plan catalogued HC 3163 in the office of the Heritage Council of New South Wales.

SCHEDULE "C"

- 1. All Standard Exemptions.**
- 2. Works on non-significant items:**

All internal works to the modern rectory and church hall, except works that would affect the external appearance of the buildings.

[n2018-2739]

HERITAGE ACT 1977

**NOTICE OF LISTING ON THE STATE HERITAGE REGISTER
UNDER SECTION 37(1)(b)**

The Church of the Holy Innocents, Churchyard and Cemetery

130 Rossmore Avenue West, Rossmore

SHR No. 02005

In pursuance of section 37(1)(b) of the *Heritage Act 1977* (NSW), the Heritage Council gives notice that the item of environmental heritage specified in Schedule “A” has been listed on the State Heritage Register in accordance with the decision of the Minister for Heritage made on 2 August 2018 to direct the listing. This listing applies to the curtilage or site of the item, being the land described in Schedule “B”.

Heritage Council of New South Wales

SCHEDULE “A”

The item known as The Church of the Holy Innocents, Churchyard and Cemetery, situated on the land described in Schedule “B”.

SCHEDULE “B”

All those pieces or parcels of land known as Lots 1, 2, 3 and 4 DP 117688 in Parish of Cabramatta, County of Cumberland shown on the plan catalogued HC 3163 in the office of the Heritage Council of New South Wales.

[n2018-2740]

Roads and Maritime Notices

MARINE SAFETY ACT 1998

MARINE NOTICE

Section 12(2)

REGULATION OF VESSELS – EXCLUSION ZONE

Location

Clarence River – Grafton adjacent Memorial Park, 25 & 26 August 2018.

Duration

- 12.30pm to 5.00pm Saturday 25 August 2018, and
- 8.00am to 1.00pm Sunday 26 August 2018.

Detail

Competitive powerboat ski races will be conducted in the location specified above involving the use of high speed power vessels which will be active in the area during the above times.

There will be support vessels on the water to manage the event. Competing vessels will be operating at speed, presenting a significant potential hazard to other waterway users.

An **EXCLUSION ZONE** is specified during the event, which will be marked by buoys at the location specified above.

Unauthorised vessels and persons are strictly prohibited from entering the exclusion zone which will be patrolled by Roads and Maritime patrol vessels.

All vessel operators and persons in the vicinity of the event should keep a proper lookout, keep well clear of competing and support vessels, and exercise extreme caution.

Penalties may apply (section 12(5) – *Marine Safety Act 1998*)

For full details visit the Roads and Maritime Services website – www.rms.nsw.gov.au/maritime

Marine Notice: NH1862

Date: 20 August 2018

Mike Baldwin
Manager Operations North
Delegate

[n2018-2741]

MARINE SAFETY ACT 1998

MARINE NOTICE

Section 12(2)

REGULATION OF VESSELS – EXCLUSION ZONE

Location

Terranora Broadwater, Birds Bay, adjacent to Seagulls Club.

Duration

6:30pm to 8:30pm, Saturday 6 October 2018

Detail

A fireworks display will be conducted on the waters of the Terranora Broadwater, Birds Bay at the location specified above. There will be support vessels on the water to manage the event.

An **EXCLUSION ZONE** is specified during the event, which will be marked by buoys at the location above and will form a 75 metre zone around the fireworks barge between the above times.

Vessel operators and persons must keep a proper lookout, keep well clear of support vessels and should exercise extreme caution near the exclusion zone.

Unauthorised vessels and persons are strictly prohibited from entering the exclusion zone.

Penalties may apply (section 12 (5) – *Marine Safety Act 1998*)

For full details visit the Roads and Maritime Services website – www.rms.nsw.gov.au/maritime

Marine Notice NH1861

Date: 21 August 2018

Rod McDonagh
Manager Operations North
Delegate

[n2018-2742]

MARINE SAFETY ACT 1998

MARINE NOTICE

Section 12(2)

REGULATION OF VESSELS – EXCLUSION ZONE

Location

Hawkesbury River – Windsor Reach, between Windsor Road bridge and the furthest downstream end of Windsor Reach.

Duration

12:00am to 5:00pm – Friday 14 September 2018

9:00am to 5:00pm – Saturday 15 September 2018

9:00am to 5:00pm – Sunday 16 September 2018

Detail

A high speed powered boat race event will be conducted on the navigable waters of the Hawkesbury River as specified above. A number of high speed power vessels will be active in the area during the above times, presenting a significant potential hazard to other waterway users.

An **EXCLUSION ZONE** is specified during the event at the location above.

Unauthorised vessels and persons are strictly prohibited from entering the exclusion zone, which will be patrolled by control vessels.

All vessel operators and persons in the vicinity must keep a proper lookout, keep well clear of competing and support vessels and should exercise extreme caution.

Penalties may apply (section 12(5) – *Marine Safety Act 1998*)

For full details visit the Roads and Maritime Services website – www.rms.nsw.gov.au/maritime

Marine Notice: SY1828

Date: 22 August 2018

Rod McDonagh
A/Manager Operations
Delegate

[n2018-2743]

ROADS ACT 1993

Order – Section 27

Revocation of a Road Widening Order
applying to parts of The Northern Road at Luddenham and Bringelly
in the Liverpool City Council Area
Parish of Bringelly and County of Cumberland

Roads and Maritime Services, by its delegate and with the consent of the Minister for Roads, Maritime and Freight, by this order under section 27 of the *Roads Act 1993* revokes the road widening order published in Government Gazette No 43 of 29 April 1977 on page 1699 applying to Lots 1 to 24 inclusive Deposited Plan 252919.

K DURIE
Manager, Compulsory Acquisition & Road Dedication
Roads and Maritime Services
(RMS Papers: SF2018/166085)

[n2018-2744]

ROADS ACT 1993

Order – Section 27

Variation of a Road Widening Order
applying to part of The Northern Road at Bringelly
in the Liverpool City Council Area
Parish of Bringelly and County of Cumberland

Roads and Maritime Services, by its delegate and with the consent of the Minister for Roads, Maritime and Freight, by this order under section 27 of the *Roads Act 1993* varies the road widening order published in Government Gazette No 107 of 27 August 1976 on page 3639 by excluding the land within Lots 1, 2 and 9 Deposited Plan 250961 from the operation of that order.

K DURIE
Manager, Compulsory Acquisition & Road Dedication
Roads and Maritime Services
(RMS Papers: SF2018/166085)

[n2018-2745]

Mining and Petroleum Notices

Pursuant to section 136 of the *Mining Act 1992* and section 16 of the *Petroleum (Onshore) Act 1991*

NOTICE is given that the following applications for renewal have been received:

EXPLORATION LICENCE (EL)

EL7389, GOLDEN CROSS OPERATIONS PTY. LTD. Application for renewal received 17 August 2018.

EXPLORATION (PROSPECTING) LICENCE (EPL)

EPL3365, PERILYA BROKEN HILL LIMITED. Application for renewal received 17 August 2018.

MINING LEASE (ML)

ML870 (Act 1973), PINNACLE MINES PTY LTD. Application for renewal received 3 August 2018.

ML4436 (Act 1906), PINNACLE MINES PTY LTD. Application for renewal received 3 August 2018.

ML5627 (Act 1906), PINNACLE MINES PTY LTD. Application for renewal received 3 August 2018.

ML5835 (Act 1906), PINNACLE MINES PTY LTD. Application for renewal received 3 August 2018.

ML5836 (Act 1906), PINNACLE MINES PTY LTD. Application for renewal received 3 August 2018.

ML5849 (Act 1906), PINNACLE MINES PTY LTD. Application for renewal received 3 August 2018.

MINING PURPOSES LEASE (MPL)

MPL296 (Act 1973), JOHN HUGHES. Application for renewal received 16 August 2018.

[n2018-2746]

RENEWAL OF CERTAIN AUTHORITIES

NOTICE is given that the following authorities have been renewed:

EXPLORATION LICENCE (EL)

EL5573, ULAN COAL MINES LTD. Renewal effective on and from 4 May 2018.

EL8432, GRASMONT EXPLORATION PTY LTD. Renewal effective on and from 3 August 2018.

MINING PURPOSES LEASE (MPL)

MPL274 (Act 1973), WILLIAM TRAFFORD HUGHES. Renewal effective on and from 28 June 2018.

[n2018-2747]

CANCELLATIONS

NOTICE is given that the following authority has been cancelled:

EXPLORATION LICENCE (EL)

EL8102, THOMSON RESOURCES LTD. Cancellation took effect on 16 August 2018.

[n2018-2748]

MINING REGULATION 2016

ORDER

I, DON HARWIN, MLC, MINISTER FOR RESOURCES, under clause 87 of the *Mining Regulation 2016* and in accordance with the power under section 43 of the *Interpretation Act 1987* repeal the Order, signed on 11 May 2010 and published in the NSW Government Gazette on 4 June 2010, constituting the Lightning Ridge Advisory Board under section 359 of the *Mining Act 1992*.

Dated this 10 day of August 2018.

This Order takes effect on the date it is published in the NSW Government Gazette.

DON HARWIN, MLC
MINISTER FOR RESOURCES

[n2018-2749]

Primary Industries Notices

BIOSECURITY ACT 2015

Erratum

The notice placed in the Government Gazette No. 87 of 11 August 2017,
page 4367

Where the appointed name was published as listed, should read as per the following:

Published in Gazette No 126

Robyne Wells Budd

Corrected appointed name

Robynne Annette Wells-Budd

[n2018-2750]

FISHERIES MANAGEMENT ACT 1994

FISHERIES MANAGEMENT (AQUACULTURE) REGULATION 2017

Clause 37 (3) – Notice of Granting of Class 1 Aquaculture Lease

The Minister has granted the following Class 1 Aquaculture Lease:

OL80/148 within the estuary of the Manning River, having an area of 0.2421 hectares to Gary Bruce Binskin and Belinda Ann Binskin of Mt Colah, NSW, for a term of 15 years expiring on 07 June 2033.

OL83/164 within the estuary of the Manning River, having an area of 0.4008 hectares to Gary Bruce Binskin and Belinda Ann Binskin of Mt Colah, NSW, for a term of 15 years expiring on 07 June 2033.

OL76/177 within the estuary of Nelson Lagoon, having an area of 0.1667 hectares to John Blankenstein of Nelson, NSW, for a term of 15 years expiring on 26 June 2033.

OL81/146 within the estuary of Wallis Lake, having an area of 0.2484 hectares to Colin Frank Arthur Wren of Tuncurry, NSW, for a term of 15 years expiring on 24 May 2033.

DAVID MCPHERSON

Group Director Commercial Fisheries & Aquaculture

Fisheries Division

NSW Department of Primary Industries

[n2018-2751]

FISHERIES MANAGEMENT ACT 1994

FISHERIES MANAGEMENT (AQUACULTURE) REGULATION 2017

Clause 39 (4) – Notice of Aquaculture Lease Renewal

The Minister has renewed the following class 1 Aquaculture Leases:

OL85/140 within the estuary of Wallis Lake, having an area of 0.4535 hectares to Colin Frank Arthur Wren of Tuncurry, NSW, for a term of 15 years expiring on 08 March 2033.

AL02/025 within the estuary of Port Stephens, having an area of 0.7673 hectares to VC Diemar Pty Ltd of Salamander Bay, NSW, for a term of 15 years expiring on 28 July 2033.

OL73/332 within the estuary of the Wonboyn River, having an area of 0.1602 hectares to Paul Anthony & Jane Louise Wilkinson of Yarrambat, VIC, for a term of 15 years expiring on 19 August 2033.

OL58/219 within the estuary of Pambula River, having an area of 0.7782 hectares to Simgill Holdings Pty Ltd ATF Simgill Family Trust of Pambula, NSW, for a term of 15 years expiring on 12 August 2033.

OL72/262 within the estuary of Merimbula Lake, having an area of 0.2903 hectares to Aquaculture Enterprises Pty Ltd of Pambula, NSW, for a term of 15 years expiring on 04 September 2033.

OL74/132 within the estuary of Wallis Lake, having an area of 0.5337 hectares to Kristian Goodwin of Forster, NSW, for a term of 15 years expiring on 02 May 2033.

OL87/195 within the estuary of the Manning River, having an area of 0.4260 hectares to Neil Kelvin Currie of Taree, NSW, for a term of 15 years expiring on 20 July 2033.

OL87/166 within the estuary of Port Stephens, having an area of 1.3897 hectares to Phillips Oysters Pty Ltd of Tea Gardens, NSW, for a term of 15 years expiring on 10 March 2033.

OL87/126 within the estuary of Port Stephens, having an area of 0.6847 hectares to K & VE Lyall Pty Ltd of Karuah, NSW, for a term of 15 years expiring on 22 May 2033.

OL57/207 within the estuary of the Manning River, having an area of 1.1485 hectares to Jason Bloomfield of Mitchells Island, NSW, for a term of 15 years expiring on 17 June 2033.

OL87/102 within the estuary of the Clyde River, having an area of 0.6089 hectares to Terry Edward Lucas and Joanne Margaret Lucas of Malua Bay, NSW, for a term of 15 years expiring on 22 June 2033.

OL87/101 within the estuary of the Clyde River, having an area of 0.8363 hectares to Rodney Stewart Elliott of Batemans Bay, NSW, for a term of 15 years expiring on 22 June 2033.

OL73/069 within the estuary of Wagonga Inlet, having an area of 0.8748 hectares to Karel Holdings Pty Ltd of Narooma, NSW, for a term of 15 years expiring on 19 June 2033.

OL87/145 within the estuary of Port Stephens, having an area of 0.9223 hectares to Stephen Cole, Dean Cole and Mark Hunter of Karuah, NSW, for a term of 15 years expiring on 30 June 2033.

OL57/173 within the estuary of the Richmond River, having an area of 2.0027 hectares to Geoffrey Ian Lawler of East Ballina, NSW, for a term of 15 years expiring on 20 May 2033.

OL72/165 within the estuary of the Manning River, having an area of 0.6688 hectares to Paul Ruprecht and Rebecca Ruprecht of Mitchells Island, NSW for a term of 15 years expiring on 3 July 2033.

OL88/010 within the estuary of the Clyde River, having an area of 2.1471 hectares to Stefanos Paschalidis of Batemans Bay, NSW, for a term of 15 years expiring on 6 September 2033.

OL88/057 within the estuary of the Clyde River, having an area of 1.2698 hectares to Stefanos Paschalidis of Batemans Bay, NSW, for a term of 15 years expiring on 6 September 2033.

DAVID MCPHERSON

Group Director Commercial Fisheries & Aquaculture

Fisheries Division

NSW Department of Primary Industries

[n2018-2752]

RURAL ASSISTANCE ACT 1989

NSW Rural Assistance Authority Board

Appointment of Members

I, NIALL MARK BLAIR, M.L.C., Minister for Primary Industries make the following appointments:

1. Pursuant to section 9 and Schedule 1 of the *Rural Assistance Act 1989*, I appoint the persons listed in column 1 of the table below as members of the New South Wales Rural Assistance Authority Board, having met the statutory criteria specified in column 2 of the table, for a term commencing on the date of this instrument and expiring on the date specified in column 3 of the table.

Name of Member	Statutory criteria met	Expiry of Term
David PALMER	Section 9(3)(c)	30 June 2021
Adam BOYNTON	Section 9(3)(c)	30 June 2021

Signed this 2nd day of August 2018.

NIALL MARK BLAIR, M.L.C.

Minister for Primary Industries

[n2018-2753]

Crown Land Notices

1300 886 235 www.crownland.nsw.gov.au

NOTIFICATION OF DISPOSAL OF A CROWN ROAD

Section 152B Roads Act 1993

The road hereunder described has been disposed of under section 152B of the *Roads Act 1993*. In accordance with section 152H of that Act, the road comprised therein has ceased to be a Crown road and the rights of passage and access that previously existed in relation to the road are extinguished. Upon disposal, title to the land, comprising the former Crown road, is transferred to freehold.

The Hon Paul Toole, MP
Minister for Lands and Water

DESCRIPTION

Parish – Unumgar; County – Rous
Land District – Casino; LGA – Kyogle

Road Disposed: 1/1239497, 2/1239497, 3/1239497

File No: 17/06982

[n2018-2754]

NOTIFICATION OF DISPOSAL OF A CROWN ROAD

Section 152B Roads Act 1993

The road hereunder described has been disposed of under section 152B of the *Roads Act 1993*. In accordance with section 152H of that Act, the road comprised therein has ceased to be a Crown road and the rights of passage and access that previously existed in relation to the road are extinguished. Upon disposal, title to the land, comprising the former Crown road, is transferred to freehold.

The Hon Paul Toole, MP
Minister for Lands and Forestry

DESCRIPTION

Parish – Narooma; County – Dampier
Land District – Moruya; LGA – Eurobodalla

Road Disposed: Lot 1 DP1242810

File No: 18/02489

[n2018-2755]

NOTIFICATION OF DISPOSAL OF A CROWN ROAD

Section 152B Roads Act 1993

The road hereunder described has been disposed of under section 152B of the *Roads Act 1993*. In accordance with section 152H of that Act, the road comprised therein has ceased to be a Crown road and the rights of passage and access that previously existed in relation to the road are extinguished. Upon disposal, title to the land, comprising the former Crown road, is transferred to freehold.

The Hon Paul Toole, MP
Minister for Lands and Forestry

DESCRIPTION

Parishes – Butler, Armidale; County – Sandon
Land District – Armidale; LGA – Armidale Regional

Road Disposed: Lot 41 DP1241103, Lot 42 DP1241104

File No: 17/10792

[n2018-2756]

NOTIFICATION OF DISPOSAL OF A CROWN ROAD

Section 152B Roads Act 1993

The road hereunder described has been disposed of under section 152B of the *Roads Act 1993*. In accordance with section 152H of that Act, the road comprised therein has ceased to be a Crown road and the rights of passage and access that previously existed in relation to the road are extinguished. Upon disposal, title to the land, comprising the former Crown road, is transferred to freehold.

The Hon Paul Toole, MP
Minister for Lands and Forestry

DESCRIPTION

Parish – Whylandra; County – Gordon
Land District – Dubbo; LGA – Dubbo Regional

Road Disposed: 12/1243323

File No: 18/01524

[n2018-2757]

NOTIFICATION OF DISPOSAL OF A CROWN ROAD

Section 152B Roads Act 1993

The road hereunder described has been disposed of under section 152B of the *Roads Act 1993*. In accordance with section 152H of that Act, the road comprised therein has ceased to be a Crown road and the rights of passage and access that previously existed in relation to the road are extinguished. Upon disposal, title to the land, comprising the former Crown road, is transferred to freehold.

The Hon Paul Toole, MP
Minister for Lands and Forestry

DESCRIPTION

Parish – Turribung; County – Narromine
Land District – Dubbo; LGA – Narromine

Road Disposed: 1/1239820

File No: 17/10771

[n2018-2758]

NOTIFICATION OF DISPOSAL OF A CROWN ROAD

Section 152B Roads Act 1993

The road hereunder described has been disposed of under section 152B of the *Roads Act 1993*. In accordance with section 152H of that Act, the road comprised therein has ceased to be a Crown road and the rights of passage and access that previously existed in relation to the road are extinguished. Upon disposal, title to the land, comprising the former Crown road, is transferred to freehold.

The Hon Paul Toole, MP
Minister for Lands and Forestry

DESCRIPTION

Parish – Inverary; County – Argyle
Land District – Goulburn; LGA – Goulburn Mulwaree

Road Disposed: 3/1242448

File No: 17/08984

[n2018-2759]

NOTIFICATION OF DISPOSAL OF A CROWN ROAD

Section 152B Roads Act 1993

The road hereunder described has been disposed of under section 152B of the *Roads Act 1993*. In accordance with section 152H of that Act, the road comprised therein has ceased to be a Crown road and the rights of passage and access that previously existed in relation to the road are extinguished. Upon disposal, title to the land, comprising the former Crown road, is transferred to freehold.

The Hon Paul Toole, MP
Minister for Lands and Forestry

DESCRIPTION

Parish – Bardool; County – Fitzroy
Land District – Grafton; LGA – Clarence Valley

Road Disposed: 1/1242571

File No: 18/00932

[n2018-2760]

NOTIFICATION OF DISPOSAL OF A CROWN ROAD

Section 152B Roads Act 1993

The road hereunder described has been disposed of under section 152B of the *Roads Act 1993*. In accordance with section 152H of that Act, the road comprised therein has ceased to be a Crown road and the rights of passage and access that previously existed in relation to the road are extinguished. Upon disposal, title to the land, comprising the former Crown road, is transferred to freehold.

The Hon Paul Toole, MP
Minister for Lands and Forestry

DESCRIPTION

Parish – Whylandra; County – Gordon
Land District – Dubbo; LGA – Dubbo Regional

Road Disposed: 11/1243321

File No: 18/01525

[n2018-2761]

NOTIFICATION OF DISPOSAL OF A CROWN ROAD

Section 152B Roads Act 1993

The road hereunder described has been disposed of under section 152B of the *Roads Act 1993*. In accordance with section 152H of that Act, the road comprised therein has ceased to be a Crown road and the rights of passage and access that previously existed in relation to the road are extinguished. Upon disposal, title to the land, comprising the former Crown road, is transferred to freehold.

The Hon Paul Toole, MP
Minister for Lands and Forestry

DESCRIPTION

Parish – Congi; County – Inglis
Land District – Armidale; LGA – Walcha

Road Disposed: 1/1241764

File No: 17/11276

[n2018-2762]

NOTIFICATION OF DISPOSAL OF A CROWN ROAD

Section 152B Roads Act 1993

The road hereunder described has been disposed of under section 152B of the *Roads Act 1993*. In accordance with section 152H of that Act, the road comprised therein has ceased to be a Crown road and the rights of passage and access that previously existed in relation to the road are extinguished. Upon disposal, title to the land, comprising the former Crown road, is transferred to freehold.

The Hon Paul Toole, MP
Minister for Lands and Forestry

DESCRIPTION

Parish – Coppabella; County – Goulburn
Land District – Tumbarumba; LGA – Greater Hume Shire

Road Disposed: 1/1242570

File No: 18/01247

[n2018-2763]

NOTIFICATION OF CLOSING OF A ROAD

In pursuance of section 37 of the *Roads Act 1993* and clause 19A of Schedule 7 to the *Crown Land Management Act 2016*, the road hereunder described is closed. The lands comprised therein cease to be public road and the rights of passage and access that previously existed in relation to the road are extinguished. Upon closing, title to the land, comprising the former public road, vests in the body specified in the Schedule hereunder.

The Hon Paul Toole, MP
Minister for Lands and Forestry

DESCRIPTION

Parish – Killimicat; County – Buccleuch
Land District – Tumut; LGA – Snowy Valleys

Road Closed: 1/1242148, 2/1242148, 3/1242148

File No: 17/06090

SCHEDULE

On closing, the land within Lot 1 DP1242148 and Lot 2 DP 1242148 will remain vested in The State of New South Wales as Crown land.

On closing, the land within Lot 3 DP1242148 will become vested in The State of New South Wales as Crown land.

[n2018-2764]

NOTIFICATION OF DISPOSAL OF A CROWN ROAD

Section 152B Roads Act 1993

The road hereunder described has been disposed of under section 152B of the *Roads Act 1993*. In accordance with section 152H of that Act, the road comprised therein has ceased to be a Crown road and the rights of passage and access that previously existed in relation to the road are extinguished. Upon disposal, title to the land, comprising the former Crown road, is transferred to freehold.

The Hon Paul Toole, MP
Minister for Lands and Forestry

DESCRIPTION

Parish – Yarra Yarra; County – Goulburn
Land District – Albury; LGA – Greater Hume Shire

Road Disposed: 2/1238975

File No: 17/06198

[n2018-2765]

NOTIFICATION OF DISPOSAL OF A CROWN ROAD

Section 152B Roads Act 1993

The road hereunder described has been disposed of under section 152B of the *Roads Act 1993*. In accordance with section 152H of that Act, the road comprised therein has ceased to be a Crown road and the rights of passage and access that previously existed in relation to the road are extinguished. Upon disposal, title to the land, comprising the former Crown road, is transferred to freehold.

The Hon Paul Toole, MP
Minister for Lands and Forestry

DESCRIPTION

*Parish – Yarra Yarra; County – Goulburn
Land District – Albury; LGA – Greater Hume Shire*

Road Disposed: 4/1238973

File No: 17/06197

[n2018-2766]

NOTIFICATION OF DISPOSAL OF A CROWN ROAD

Section 152B Roads Act 1993

The road hereunder described has been disposed of under section 152B of the *Roads Act 1993*. In accordance with section 152H of that Act, the road comprised therein has ceased to be a Crown road and the rights of passage and access that previously existed in relation to the road are extinguished. Upon disposal, title to the land, comprising the former Crown road, is transferred to freehold.

The Hon Paul Toole, MP
Minister for Lands and Forestry

DESCRIPTION

*Parish – East Gundurimba; County – Rous
Land District – Lismore; LGA – Lismore*

Road Disposed: 3/1239028

File No: 17/02515

[n2018-2767]

NOTIFICATION OF DISPOSAL OF A CROWN ROAD

Section 152B Roads Act 1993

The road hereunder described has been disposed of under section 152B of the *Roads Act 1993*. In accordance with section 152H of that Act, the road comprised therein has ceased to be a Crown road and the rights of passage and access that previously existed in relation to the road are extinguished. Upon disposal, title to the land, comprising the former Crown road, is transferred to freehold.

The Hon Paul Toole, MP
Minister for Lands and Forestry

DESCRIPTION

*Parish – Gerogery; County – Goulburn
Land District – Albury; LGA – Greater Hume Shire*

Road Disposed: 2/1242344

File No: 17/05249

[n2018-2768]

NOTIFICATION OF DISPOSAL OF A CROWN ROAD

Section 152B Roads Act 1993

The road hereunder described has been disposed of under section 152B of the *Roads Act 1993*. In accordance with section 152H of that Act, the road comprised therein has ceased to be a Crown road and the rights of passage and access that previously existed in relation to the road are extinguished. Upon disposal, title to the land, comprising the former Crown road, is transferred to freehold.

The Hon Paul Toole, MP
Minister for Lands and Forestry

DESCRIPTION

*Parishes – Castlestead, Gerogery; Counties – Hume, Goulburn
Land District – Albury; LGA – Greater Hume Shire*

Road Disposed: 2/1240020, 1/1240021

File No: 17/05258

[n2018-2769]

NOTIFICATION OF DISPOSAL OF A CROWN ROAD

Section 152B Roads Act 1993

The road hereunder described has been disposed of under section 152B of the *Roads Act 1993*. In accordance with section 152H of that Act, the road comprised therein has ceased to be a Crown road and the rights of passage and access that previously existed in relation to the road are extinguished. Upon disposal, title to the land, comprising the former Crown road, is transferred to freehold.

The Hon Paul Toole, MP
Minister for Lands and Forestry

DESCRIPTION

*Parish – Yooloobil; County – Staphylton
Land District – Moree; LGA – Moree Plains*

Road Disposed: 1/1229845, 2/1229845

File No: 15/01163

[n2018-2770]

NOTIFICATION OF DISPOSAL OF A CROWN ROAD

Section 152B Roads Act 1993

The road hereunder described has been disposed of under section 152B of the *Roads Act 1993*. In accordance with section 152H of that Act, the road comprised therein has ceased to be a Crown road and the rights of passage and access that previously existed in relation to the road are extinguished. Upon disposal, title to the land, comprising the former Crown road, is transferred to freehold.

The Hon Paul Toole, MP
Minister for Lands and Forestry

DESCRIPTION

*Parish – Murringo; County – Monteagle
Land District – Young; LGA – Hilltops*

Road Disposed: 1/1242807

File No: 18/02519

[n2018-2771]

NOTIFICATION OF DISPOSAL OF A CROWN ROAD

Section 152B Roads Act 1993

The road hereunder described has been disposed of under section 152B of the *Roads Act 1993*. In accordance with section 152H of that Act, the road comprised therein has ceased to be a Crown road and the rights of passage and access that previously existed in relation to the road are extinguished. Upon disposal, title to the land, comprising the former Crown road, is transferred to freehold.

The Hon Paul Toole, MP
Minister for Lands and Forestry

DESCRIPTION

Parish – Toual; County – Murray
Land District – Queanbeyan; LGA – Yass Valley

Road Disposed: 4/1241201

File No: 17/11379

[n2018-2772]

NOTIFICATION OF DISPOSAL OF A CROWN ROAD

Section 152B Roads Act 1993

The road hereunder described has been disposed of under section 152B of the *Roads Act 1993*. In accordance with section 152H of that Act, the road comprised therein has ceased to be a Crown road and the rights of passage and access that previously existed in relation to the road are extinguished. Upon disposal, title to the land, comprising the former Crown road, is transferred to freehold.

The Hon Paul Toole, MP
Minister for Lands and Forestry

DESCRIPTION

Parishes – Noona, Talmoi; County – Courallie
Land District – Moree; LGA – Moree Plains

Road Disposed: 3/1240966, 4/1240966

File No: 17/10202

[n2018-2773]

NOTIFICATION OF CLOSING OF A ROAD

In pursuance of section 37 of the *Roads Act 1993* and clause 19A of Schedule 7 to the *Crown Land Management Act 2016*, the road hereunder described is closed. The lands comprised therein cease to be public road and the rights of passage and access that previously existed in relation to the road are extinguished. Upon closing, title to the land, comprising the former public road, vests in the body specified in the Schedule hereunder.

The Hon Paul Toole, MP
Minister for Lands and Forestry

DESCRIPTION

Parish – Manly Cove; County – Cumberland
Land District – Metropolitan; LGA – Northern Beaches

Road Closed: Lot 901 DP 1245596:

File No: 18/01523

SCHEDULE

On closing, the land within Lot Lot 901 DP 1245596 will remain vested in Northern Beaches Council as operational land for purposes of the *Local Government Act 1993*.

Council Reference: 2018/143628 C000830

[n2018-2774]

NOTIFICATION OF CLOSING OF A ROAD

In pursuance of the provisions of the *Roads Act 1993* and the savings and transitional provisions set out in clause 19A and 44 of Schedule 7 to the *Crown Land Management Act 2016*, which provide the Minister for Lands with the power to close council roads under the provisions of the *Roads Act 1993* as in force immediately before the amendments had effect the road hereunder described is closed and the lands comprised therein cease to be public road and the rights of passage and access that previously existed in relation to the road is extinguished. Upon closing, title to the land, comprising the former public road, vests in the body specified in the Schedule hereunder.

The Hon Paul Toole, MP
Minister for Lands and Forestry

DESCRIPTION

Parish – Uabba & Bimbalingel; County – Dowling
Land District – Lake Cargelligo; LGA – Lachlan

Road Closed Lot 1 DP1240965

File No: 17/11587

SCHEDULE

On closing, the land within Lot 1 DP1240965 will remain vested or will become vested in the State of New South Wales as Crown land.

[n2018-2775]

NOTIFICATION OF CLOSING OF A ROAD

In pursuance of section 37 of the *Roads Act 1993* and clause 19A of Schedule 7 to the *Crown Land Management Act 2016*, the road hereunder described is closed. The lands comprised therein cease to be public road and the rights of passage and access that previously existed in relation to the road are extinguished. Upon closing, title to the land, comprising the former public road, vests in the body specified in the Schedule hereunder.

The Hon Paul Toole, MP
Minister for Lands and Forestry

DESCRIPTION

Parish – Narooma; County – Dampier
Land District – Moruya; LGA – Eurobodalla

Road Closed: Lot 1 DP1244914

File No: 16/10876

SCHEDULE

On closing, the land within Lot 1 DP1244914 will remain vested in Eurobodalla Shire Council as operational land for purposes of the *Local Government Act 1993*.

In accordance with Section 44 of the *Roads Act 1993*, the Crown consents to the land in Lot 1 DP 1244914 being vested in Eurobodalla Shire Council as operational land, to be given by the Council as compensation for other land acquired by the Council for the purpose of the Roads Act.

Council Reference: 94.6190.D

[n2018-2776]

ROADS ACT 1993

ORDER

Transfer of Crown Road to a Council

In pursuance of the provisions of Section 152I of the *Roads Act 1993*, the Crown road specified in Schedule 1 is transferred to the roads authority specified in Schedule 2 hereunder as from the date of publication of this notice and as from that date the road specified in Schedule 1 ceases to be a Crown road.

The Hon Paul Toole, MP
Minister for Lands and Forestry

SCHEDULE 1

Parish: Devon

County: Sandon

Land District: Armidale

LGA: Uralla

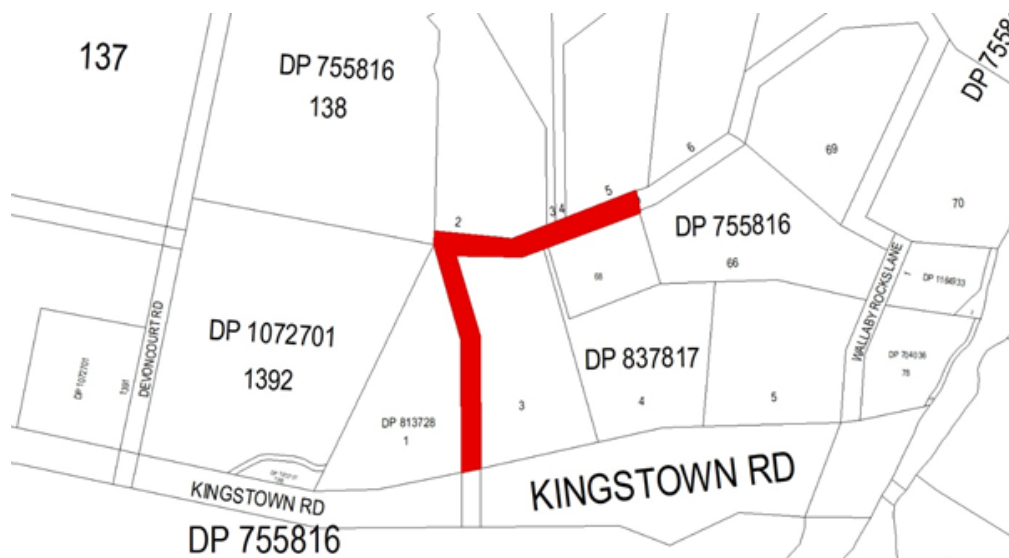
DESCRIPTION: The Crown road is located east of Lot 1 DP 813728, west of Lot 3 DP 837817, north of Lot 68 DP 755816 from Kingstown Road to the boundary of Lot 66 DP 755816 as shown on diagram below.

SCHEDULE 2

Roads Authority: Uralla Shire Council

Council Ref: 22/05/2018 – Resolution 15.05/18

DoI Ref: 18/05763



[n2018-2777]

NOTIFICATION OF DISPOSAL OF A CROWN ROAD

Section 152B Roads Act 1993

The road hereunder described has been disposed of under section 152B of the *Roads Act 1993*. In accordance with section 152H of that Act, the road comprised therein has ceased to be a Crown road and the rights of passage and access that previously existed in relation to the road are extinguished. Upon disposal, title to the land, comprising the former Crown road, is transferred to freehold.

The Hon Paul Toole, MP
Minister for Lands and Forestry

DESCRIPTION

*Parish – Derringullen; County – King
Land District – Yass; LGA – Yass Valley*

Road Disposed: 1/1243368

File No: 17/01964

[n2018-2778]

NOTIFICATION OF DISPOSAL OF A CROWN ROAD

Section 152B Roads Act 1993

The road hereunder described has been disposed of under section 152B of the *Roads Act 1993*. In accordance with section 152H of that Act, the road comprised therein has ceased to be a Crown road and the rights of passage and

access that previously existed in relation to the road are extinguished. Upon disposal, title to the land, comprising the former Crown road, is transferred to freehold.

The Hon Paul Toole, MP
Minister for Lands and Forestry

DESCRIPTION

Parish – Bowna; County – Goulburn
Land District – Albury; LGA – Albury

Road Disposed: 2/1212060

File No: 14/02062

[n2018-2779]

NOTIFICATION OF DISPOSAL OF A CROWN ROAD

Section 152B Roads Act 1993

The road hereunder described has been disposed of under section 152B of the *Roads Act 1993*. In accordance with section 152H of that Act, the road comprised therein has ceased to be a Crown road and the rights of passage and access that previously existed in relation to the road are extinguished. Upon disposal, title to the land, comprising the former Crown road, is transferred to freehold.

The Hon Paul Toole, MP
Minister for Lands and Forestry

DESCRIPTION

Parish – Brunswick; County – Rous
Land District – Murwillumbah; LGA – Byron

Road Disposed: 1/1240724

File No: 17/06217

[n2018-2780]

NOTIFICATION OF CLOSING OF A ROAD

In pursuance of section 37 of the *Roads Act 1993* the road hereunder described is closed. The lands comprised therein cease to be public road and the rights of passage and access that previously existed in relation to the road are extinguished. Upon closing, title to the land, comprising the former public road, vests in the body specified in the Schedule hereunder.

The Hon Paul Toole, MP
Minister for Lands and Forestry

DESCRIPTION

Parish – Mudgee; County – Wellington
Land District – Mudgee; LGA – Mid Western Regional

Road Closed: Lot 1 DP1241549

File No: 09/15026

SCHEDULE

On closing, the land within Lot 1 DP1241549 will remain vested in The State of New South Wales as Crown land.

[n2018-2781]

NOTIFICATION OF CLOSING OF A ROAD

In pursuance of section 37 of the *Roads Act 1993* and clause 19A of Schedule 7 to the *Crown Land Management Act 2016*, the road hereunder described is closed. The lands comprised therein cease to be public road and the rights of passage and access that previously existed in relation to the road are extinguished. Upon closing, title to the land, comprising the former public road, vests in the body specified in the Schedule hereunder.

The Hon Paul Toole, MP
Minister for Lands and Forestry

DESCRIPTION

*Parish – Liberty Plains; County – Cumberland
Land District – Metropolitan; LGA – Cumberland*

Road Closed: Lot 100 DP 1244699

File No: 18/03490

SCHEDULE

On closing, the land within Lot 100 DP 1244699 will remain vested in Cumberland Council as operational land for purposes of the *Local Government Act 1993*.

Council Reference: RR:TE:RR:160121

[n2018-2782]

NOTIFICATION OF CLOSING OF A ROAD

In pursuance of section 37 of the *Roads Act 1993* and clause 19A of Schedule 7 to the *Crown Land Management Act 2016*, the road hereunder described is closed. The lands comprised therein cease to be public road and the rights of passage and access that previously existed in relation to the road are extinguished. Upon closing, title to the land, comprising the former public road, vests in the body specified in the Schedule hereunder.

The Hon Paul Toole, MP
Minister for Lands and Forestry

DESCRIPTION

*Parish – Manly Cove; County – Cumberland
Land District – Metropolitan; LGA – Northern Beaches*

Road Closed: Lot 3 DP1245692

File No: 17/04919

SCHEDULE

On closing, the land within Lot 3 DP1245692 will remain vested in Northern Beach Council as operational land for purposes of the *Local Government Act 1993*.

Council Reference: EC00730

[n2018-2783]

NOTIFICATION OF DISPOSAL OF A CROWN ROAD

Section 152B Roads Act 1993

The road hereunder described has been disposed of under section 152B of the *Roads Act 1993*. In accordance with section 152H of that Act, the road comprised therein has ceased to be a Crown road and the rights of passage and access that previously existed in relation to the road are extinguished. Upon disposal, title to the land, comprising the former Crown road, is transferred to freehold.

The Hon Paul Toole, MP
Minister for Lands and Forestry

DESCRIPTION

*Parish – Cooper; County – Wellington
Land District – Wellington; LGA – Dubbo Regional*

Road Disposed: 1/1242218, 2/1242218

File No: 17/07255

[n2018-2784]

ROADS ACT 1993

ORDER

Transfer of Crown Road to a Council

In pursuance of the provisions of Section 152I of the *Roads Act 1993*, the Crown road specified in Schedule 1 is transferred to the roads authority specified in Schedule 2 hereunder as from the date of publication of this notice and as from that date the road specified in Schedule 1 ceases to be a Crown road.

The Hon Paul Toole, MP
Minister for Lands and Forestry

SCHEDULE 1

Parish: Myall and Severn
County: Arrawatta
Land District: Inverell
LGA: Inverell

DESCRIPTION

Traverses Lot 14 DP 750111 and Lot 13 DP 750111 in the Parish of Myall, County of Arrawatta; traverses Lot 28 DP 721201, Lot 27 DP 46381, Lot 21 DP 750119, Lot 20 DP 750119; is located north of Lot 26 DP 46381, south of Lot 27 DP 46381 in the Parish of Severn, County of Arrawatta as shown on diagrams below.

SCHEDULE 2

Roads Authority: Inverell Shire Council

DoI Ref: 18/04373



[n2018-2785]

APPOINTMENT OF STATUTORY LAND MANAGER BOARD MEMBERS

Pursuant to clause 4(1) of Schedule 5 to the *Crown Land Management Act 2016*, the persons specified in Column 1 of the Schedule hereunder are appointed, for the terms of office specified in that Column, as board members for the statutory land manager specified opposite in Column 2, which has been appointed as Crown land manager of the land referred to in Column 3 of the Schedule.

It is a condition of the appointment that the board member must comply with the Department of Industry *Crown reserve code of conduct: For non-council Crown land managers and commons trusts* (as may be amended or replaced from time to time).

The Hon Paul Toole, MP
Minister for Lands and Forestry

Schedule

Column 1	Column 2	Column 3
Mark Anthony Stoddard (new member) Steven Heffernan (re-appointment) Judith Anne Waters (re-appointment) For a term commencing 30 August 2018 and expiring 29 August 2023.	Tantawanglo Recreation Reserve Land Manager	Dedication No. 580059 Public Purpose: public recreation Notified: 14 March 1881 File Reference: NA80R40

[n2018-2786]

APPOINTMENT OF STATUTORY LAND MANAGER BOARD MEMBERS

Pursuant to clause 4(1) of Schedule 5 to the *Crown Land Management Act 2016*, the person specified in Column 1 of the Schedule hereunder are appointed, for the terms of office specified in that Column, as board member for the statutory land manager specified opposite in Column 2, which has been appointed as Crown land manager of the land referred to in Column 3 of the Schedule.

It is a condition of the appointment that the board member must comply with the Department of Industry *Crown reserve code of conduct: For non-council Crown land managers and commons trusts* (as may be amended or replaced from time to time).

The Hon Paul Toole, MP
Minister for Lands and Forestry

Schedule

Column 1	Column 2	Column 3
John William Wiggan(new member) For a term commencing the date of this notice and expiring 27 February 2021.	Bungonia Park Land Manager	Reserve No. 35559 Public Purpose: Public Recreation Notified: 10 January 1903 File Reference: 08/8216

[n2018-2787]

APPOINTMENT OF STATUTORY LAND MANAGER BOARD MEMBERS

Pursuant to clause 4(1) of Schedule 5 to the *Crown Land Management Act 2016*, the persons specified in Column 1 of the Schedule hereunder are appointed, for the terms of office specified in that Column, as board members for the statutory land manager specified opposite in Column 2, which has been appointed as Crown land manager of the land referred to in Column 3 of the Schedule.

It is a condition of the appointment that the board member must comply with the Department of Industry *Crown reserve code of conduct: For non-council Crown land managers and commons trusts* (as may be amended or replaced from time to time).

The Hon Paul Toole, MP
Minister for Lands and Forestry

Schedule

Column 1	Column 2	Column 3
Anne Barton (new member) Marc Mittag (new member) Philippa Anne Pierce (new member) Gary Robert Lindsey Wall (new member) Sara Martin (new member) Julia Elisabeth Collingwood (new member) For a term commencing 25 October 2018 and expiring 24 October 2023	UKI Public Hall And Recreation Reserve Land Manager	Reserve No. 140022 Public Purpose: public hall, public recreation Notified: 31 July 1987 File Reference: 11/11405

[n2018-2788]

APPOINTMENT OF STATUTORY LAND MANAGER BOARD MEMBERS

Pursuant to clause 4(1) of Schedule 5 to the *Crown Land Management Act 2016*, the persons specified in Column 1 of the Schedule hereunder are appointed, for the terms of office specified in that Column, as board members for the statutory land manager specified opposite in Column 2, which has been appointed as Crown land manager of the land referred to in Column 3 of the Schedule.

It is a condition of the appointment that the board member must comply with the Department of Industry *Crown reserve code of conduct: For non-council Crown land managers and commons trusts* (as may be amended or replaced from time to time).

The Hon Paul Toole, MP
 Minister for Lands and Forestry

Schedule

Column 1	Column 2	Column 3
Kia Margaret Taylor (new member) Deborah Ann Ball (re-appointment) Peter Richard Carter (re-appointment) Rupert Froschle (re-appointment) Kate Lemmes (re-appointment) Fiona Gay Vallance (re-appointment) For a term commencing 20 September 2018 and expiring 19 September 2023	Kalang Public Hall Reserve Land Manager	Reserve No. 89336 Public Purpose: public hall Notified: 13 December 1974 File Reference: GF81R147-002

[n2018-2789]

APPOINTMENT OF STATUTORY LAND MANAGER BOARD MEMBERS

Pursuant to clause 4(1) of Schedule 5 to the *Crown Land Management Act 2016*, the persons specified in Column 1 of the Schedule hereunder are appointed, for the terms of office specified in that Column, as board members for the statutory land manager specified opposite in Column 2, which has been appointed as Crown land manager of the land referred to in Column 3 of the Schedule.

It is a condition of the appointment that the board member must comply with the Department of Industry *Crown reserve code of conduct: For non-council Crown land managers and commons trusts* (as may be amended or replaced from time to time).

The Hon Paul Toole, MP
 Minister for Lands and Forestry

Schedule

Column 1	Column 2	Column 3
Aimee Therese Rose (re-appointment) Catherine Mary Connors (re-appointment) Nicholas John Connors (re-appointment) Leonie Horder (re-appointment) For a term commencing 5 September 2018 and expiring 4 September 2023	Rawsonville Recreation Reserve And Hall Land Manager	Reserve No. 83018 Public Purpose: public hall, public recreation Notified: 20 January 1961 File Reference: 08/2856

[n2018-2790]

APPOINTMENT OF STATUTORY LAND MANAGER BOARD MEMBERS

Pursuant to clause 4(1) of Schedule 5 to the *Crown Land Management Act 2016*, the persons specified in Column 1 of the Schedule hereunder are appointed, for the terms of office specified in that Column, as board members for the statutory land manager specified opposite in Column 2, which has been appointed as Crown land manager of the land referred to in Column 3 of the Schedule.

It is a condition of the appointment that the board member must comply with the Department of Industry *Crown reserve code of conduct: For non-council Crown land managers and commons trusts* (as may be amended or replaced from time to time).

The Hon Paul Toole, MP
Minister for Lands and Forestry

Schedule

Column 1	Column 2	Column 3
Robert George Mulholland (re-appointment) Allan Diggleman (re-appointment) Frances Anne Doughty (re-appointment) Michelle Louise Mills (re-appointment) Neil Nixon (re-appointment) For a term commencing 5 September 2018 and expiring 4 September 2023	Ballimore Recreation Reserve Land Manager	Reserve No. 57785 Public Purpose: public recreation Notified: 6 February 1925 File Reference: DB81R209-004

[n2018-2791]

APPOINTMENT OF STATUTORY LAND MANAGER BOARD MEMBERS

Pursuant to clause 4(1) of Schedule 5 to the *Crown Land Management Act 2016*, the persons specified in Column 1 of the Schedule hereunder are appointed, for the terms of office specified in that Column, as board members for the statutory land manager specified opposite in Column 2, which has been appointed as Crown land manager of the land referred to in Column 3 of the Schedule.

It is a condition of the appointment that the board member must comply with the Department of Industry *Crown reserve code of conduct: For non-council Crown land managers and commons trusts* (as may be amended or replaced from time to time).

The Hon Paul Toole, MP
Minister for Lands and Forestry

Schedule

Column 1	Column 2	Column 3
Gordon John Thurston (re-appointment) Isabel Catherine Wallace (re-appointment) John Charles Wallace (re-appointment) For a term commencing 5 September 2018 and expiring 4 September 2023	Brocklehurst Horse And Pony Club Reserve Land Manager	Reserve No. 91437 Public Purpose: non-profit making organisations Notified: 20 April 1979 File Reference: 08/2850

[n2018-2792]

APPOINTMENT OF STATUTORY LAND MANAGER BOARD MEMBERS

Pursuant to clause 4(1) of Schedule 5 to the *Crown Land Management Act 2016*, the persons specified in Column 1 of the Schedule hereunder are appointed, for the terms of office specified in that Column, as board members for the statutory land manager specified opposite in Column 2, which has been appointed as Crown land manager of the land referred to in Column 3 of the Schedule.

It is a condition of the appointment that the board member must comply with the Department of Industry *Crown reserve code of conduct: For non-council Crown land managers and commons trusts* (as may be amended or replaced from time to time).

The Hon Paul Toole, MP
Minister for Lands and Forestry

Schedule

Column 1	Column 2	Column 3
Susan Maree Ingold (new member) Kathleen Mary Miller (re-appointment) Peter James Miller (re-appointment) Caroline Willis (re-appointment) For a term commencing 6 September 2018 and expiring 5 September 2023	Dirnaseer Public Hall Land Manager	Reserve No. 82132 Public Purpose: public hall Notified: 6 November 1959 File Reference: WA79R48

[n2018-2793]

APPOINTMENT OF STATUTORY LAND MANAGER BOARD MEMBERS

Pursuant to clause 4(1) of Schedule 5 to the *Crown Land Management Act 2016*, the persons specified in Column 1 of the Schedule hereunder are appointed, for the terms of office specified in that Column, as board members for the statutory land manager specified opposite in Column 2, which has been appointed as Crown land manager of the land referred to in Column 3 of the Schedule.

It is a condition of the appointment that the board member must comply with the Department of Industry *Crown reserve code of conduct: For non-council Crown land managers and commons trusts* (as may be amended or replaced from time to time).

The Hon Paul Toole, MP
Minister for Lands and Forestry

Schedule

Column 1	Column 2	Column 3
Yvonne Nancy McIntosh (new member) Irene Margaret Willmott (re-appointment) Graham Leith McIntosh (re-appointment) Alan Laurence Styles (re-appointment) Brigitte Styles (re-appointment) Suzanne Uphill (re-appointment) For a term commencing 27 September 2018 and expiring 26 September 2023	Yarrangong Reserve Land Manager	Reserve No. 1015288 Public Purpose: environmental protection, public recreation Notified: 19 September 2008 File Reference: 13/09955

[n2018-2794]

APPOINTMENT OF STATUTORY LAND MANAGER BOARD MEMBERS

Pursuant to clause 4(1) of Schedule 5 to the *Crown Land Management Act 2016*, the persons specified in Column 1 of the Schedule hereunder are appointed, for the terms of office specified in that Column, as board members for the statutory land manager specified opposite in Column 2, which has been appointed as Crown land manager of the land referred to in Column 3 of the Schedule.

It is a condition of the appointment that the board member must comply with the Department of Industry *Crown reserve code of conduct: For non-council Crown land managers and commons trusts* (as may be amended or replaced from time to time).

The Hon Paul Toole, MP
 Minister for Lands and Forestry

Schedule

Column 1	Column 2	Column 3
Christine Elizabeth Rijks (new member) Ryan Kevin Salter (new member) Rebecca Ellaine Shaw (new member) Melissa Maree Towner (new member) Stephen Raymond Miller (re-appointment) For a term commencing 6 September 2018 and expiring 5 September 2023.	Rous Mill Recreation Land Manager	Reserve No. 30518 Public Purpose: public recreation Notified: 27 January 1900 File Reference: GF81R365-002

[n2018-2795]

APPOINTMENT OF STATUTORY LAND MANAGER BOARD MEMBERS

Pursuant to clause 4(1) of Schedule 5 to the *Crown Land Management Act 2016*, the persons specified in Column 1 of the Schedule hereunder are appointed, for the terms of office specified in that Column, as board members for the statutory land manager specified opposite in Column 2, which has been appointed as Crown land manager of the land referred to in Column 3 of the Schedule.

It is a condition of the appointment that the board member must comply with the Department of Industry *Crown reserve code of conduct: For non-council Crown land managers and commons trusts* (as may be amended or replaced from time to time).

The Hon Paul Toole, MP
Minister for Lands and Forestry

Schedule

Column 1	Column 2	Column 3
Christopher Guy Spangaro (new member) Graeme John Smith (new member) For a term commencing the date of this notice and expiring 23 August 2023.	Wingello Recreation (R89378) Reserve Land Manager	Reserve No. 89378 Public Purpose: Preservation of Fauna, Preservation of Native Flora, Public Recreation Notified: 14 February 1975 File Reference: GB91R73-02

[n2018-2796]

REMOVAL FROM OFFICE OF CORPORATION MANAGER OF RESERVE TRUST

Pursuant to clause 10A (2)(g) of Schedule 7 of the *Crown Land Management Act 2016*, the corporation specified in Column 1 hereunder is removed from the office of manager of the reserve trust specified in Column 2, which is trustee of the reserve referred to in Column 3.

The Hon Paul Toole, MP
Minister for Lands and Forestry

Schedule

Column 1	Column 2	Column 3
Land Administration Ministerial Corporation	Silverton Cycleway Reserve Trust	Reserve No. 1033068 Public Purpose: heritage purposes, public recreation Notified: 29 July 2011 File Reference: 11/08882

[n2018-2797]

APPOINTMENT OF CORPORATION TO MANAGE DEDICATED OR RESERVED CROWN LAND

Pursuant to clause 10A (2)(g) of Schedule 7 of the *Crown Land Management Act 2016*, the corporation specified in Column 1 hereunder is appointed to manage the affairs of the reserve trust specified in Column 2, which is trustee of the reserve referred to in Column 3.

The Hon Paul Toole, MP
Minister for Lands and Forestry

Schedule

Column 1	Column 2	Column 3
Silverton Village Committee Inc	Silverton Cycleway Reserve Trust	Reserve No. 1033068 Public Purpose: heritage purposes, public recreation Notified: 29 July 2011 File Reference: 11/08882

[n2018-2798]

NOTIFICATION OF CLOSING OF A ROAD

In pursuance of the provisions of the *Roads Act 1993* and the savings and transitional provisions set out in clause 19A and 44 of Schedule 7 to the *Crown Land Management Act 2016*, which provide the Minister for Lands with the power to close council roads under the provisions of the *Roads Act 1993* as in force immediately before the amendments had effect the road hereunder described is closed and the lands comprised therein cease to be public road and the rights of passage and access that previously existed in relation to the road is extinguished. Upon closing, title to the land, comprising the former public road, vests in the body specified in the Schedule hereunder.

The Hon Paul Toole, MP
Minister for Lands and Forestry

DESCRIPTION

Parish – Biralbung & Breelong; County – Gowen

Land District – Coonamble ; LGA – Gilgandra

Road Closed *Lots 1-3 DP1243251*

File No: DB05H751

SCHEDULE

On closing, the land within Lot/s 1 & 2 DP1243251 will remain vested and Lot 3 DP1243251 will become vested in the State of New South Wales as Crown land.

[n2018-2799]

Other Government Notices

ASSOCIATIONS INCORPORATION ACT 2009

Cancellation of Registration pursuant to Section 76

TAKE NOTICE that the registration of the following associations is cancelled by this notice pursuant to section 76 of the *Associations Incorporation Act 2009*.

A GIRL AND HER WORLD INCORPORATED	INC9895958
APSB NSW CONNEMARA PONY PROMOTIONAL GROUP INCORPORATED	INC9895916
AUSTRALIA FIJI HOCKEY ASSOCIATION INCORPORATED	INC9896749
AUSTRALIAN CHRISTIAN MUSLIM FRIENDSHIP SOCIETY INCORPORATED	INC9896054
AUSTRALIAN SYRIAN YOUTH ASSOCIATION INCORPORATED	INC9896049
BERMAGUI SKATE PARK ASSOCIATION INCORPORATED	INC9895971
BLACKTOWN BUSINESS FORUM INCORPORATED	INC9895902
BOLIVARIAN CIRCLE AUSTRALIA INCORPORATED	INC9895901
BOX HILL NELSON CRICKET CLUB INCORPORATED	INC9896047
BUDDHIST MEDITATION GROUP INCORPORATED	INC9895914
CANTERBURY BANKSTOWN FOOTBALL CLUB INCORPORATED	INC9896023
COOTAMUNDRA PHOTOGRAPHY SPECIAL INTEREST GROUP INCORPORATED	INC9895857
CROATIAN FOLKLORIC GROUP DOMOVINA INCORPORATED	INC9896027
CULTURAL RITES OF PASSAGE INCORPORATED	INC9895858
EAST COAST UNITED FOOTBALL CLUB INCORPORATED	INC9896032
EZY FM INCORPORATED	INC9896014
GOLDEN WELL INTERNATIONAL INCORPORATED	INC9896033
INDUSTRIAL DEAFNESS AUSTRALIA INC	INC1600415
JUMPING ORGANISERS CLUB INC	INC9896040
MEDITERRANEAN & MIDDLE EASTERN RUGBY LEAGUE INCORPORATED	INC9895954
MOVIMENTO DELLA LIBERTA AUSTRALIA INC	INC9895985
NARRABRI CYCLE AND TRIATHLON CLUB INCORPORATED	INC9895939
NEWCASTLE JUNIOR OZTAG INCORPORATED	INC9895996
NSW SOUTHERN REGION CHINESE BUSINESS ASSOCIATION INCORPORATED	INC9895855
PISTON BROKE CAR CLUB INCORPORATED	INC1501728
PROFESSIONAL BONDING ULTRASOUND ASSOCIATION OF AUSTRALIA INCORPORATED	INC9895980
REGENTS PARK PUMAS JRLFC INCORPORATED	INC9895603
RUGBY LEAGUE SAMOA NEW SOUTH WALES INCORPORATED	INC9896004
ST IVES KOREAN PRESBYTERIAN CHURCH INCORPORATED	INC9895945
SURFING NORTH COAST CENTRAL INCORPORATED	INC9889357
SWAMI ARMY INC	INC9896041
SWIMFIRST AMATEUR SWIMMING CLUB INCORPORATED	INC9895983
THE AFRICAN VILLAGE MARKET INCORPORATED	INC9895984
THE WAKE CLUB INCORPORATED	INC9895662
WALKING FEAT INCORPORATED	INC9895911
WATER JETTING & VACUUM LOADING ASSOCIATION OF AUSTRALIA INCORPORATED	INC9895927

WEST BALLINA WARRIORS CRICKET CLUB INCORPORATED	INC9895898
WESTERN REGION COMBINED YOUTH STUDS INCORPORATED	INC1501826

Cancellation is effective as at the date of gazettal.

Dated this 22nd day of August 2018.

Robyne Lunney
 Delegate of the Commissioner
 NSW Fair Trading

[n2018-2800]

GEOGRAPHICAL NAMES ACT 1966

PURSUANT to the provisions of Section 8 of the *Geographical Names Act 1966*, the Geographical Names Board hereby notifies that it proposes to assign the name:

Galloway Green for a reserve located at the intersection of Gledswood Hills Drive and Crest Road in the locality of Gledswood Hills.

The position and extent for this feature is recorded and shown within the Geographical Names Register of New South Wales. The proposal can be viewed and submissions lodged on the Geographical Names Board website at www.gnb.nsw.gov.au from Wednesday 15 August to Saturday 15 September 2018. Alternatively, email submissions may be lodged with the Secretary, Geographical Names Board, at ss-gnb@finance.nsw.gov.au or written submissions mailed to 346 Panorama Ave, Bathurst, NSW 2795.

In accordance with Section 9 of the *Geographical Names Act 1966*, all submissions lodged may be subject to a Government Information (Public Access) application and may be viewed by a third party to assist the Board in considering this proposal.

NARELLE UNDERWOOD
 Chair
 Geographical Names Board
 PO Box 143
 BATHURST NSW 2795

[n2018-2801]

GEOGRAPHICAL NAMES ACT 1966

PURSUANT to the provisions of Section 8 of the *Geographical Names Act 1966*, the Geographical Names Board hereby notifies that it proposes to assign the name:

Duncans Spur for a spur that extends for approximately 1.7km from Big Crater Ridge to Erskine Creek, located in the locality of Blue Mountains National Park.

The position and extent for this feature is recorded and shown within the Geographical Names Register of New South Wales. The proposal can be viewed and submissions lodged on the Geographical Names Board website at www.gnb.nsw.gov.au from Wednesday 15 August to Saturday 15 September 2018. Alternatively, email submissions may be lodged with the Secretary, Geographical Names Board, at ss-gnb@finance.nsw.gov.au or written submissions mailed to 346 Panorama Ave, Bathurst, NSW 2795.

In accordance with Section 9 of the *Geographical Names Act 1966*, all submissions lodged may be subject to a Government Information (Public Access) application and may be viewed by a third party to assist the Board in considering this proposal.

NARELLE UNDERWOOD
 Chair
 Geographical Names Board
 PO Box 143
 BATHURST NSW 2795

[n2018-2802]

GEOGRAPHICAL NAMES ACT 1966

PURSUANT to the provisions of Section 10 of the *Geographical Names Act 1966*, the Geographical Names Board has this day assigned the name listed hereunder as a geographical name.

George Jeffery Park for a reserve located at the corner of Caledonia and Congewai Streets in Kearsley.

The position and extent for this feature is recorded and shown within the Geographical Names Register of New South Wales. This information can be accessed through the Board's website at www.gnb.nsw.gov.au

NARELLE UNDERWOOD
Chair
Geographical Names Board
PO Box 143
BATHURST NSW 2795

[n2018-2803]

PARTNERSHIP ACT 1892

SECTION 73A

CANCELLATION OF INCORPORATION PURSUANT TO SCHEDULE 1 OF THE
PARTNERSHIP ACT 1892

Notice is hereby given that the following Incorporated Limited Partnership has voluntarily wound up pursuant to Schedule 1 Clause (2) and its incorporation is cancelled by this notice pursuant to Schedule 1 Clause (9) of the *Partnership Act 1892*.

ARCHER CAPITAL VCMP 4, LP
INCORPORATED LIMITED PARTNERSHIP ILP0000066

Cancellation is effective as at the date of gazettal.

Dated this 20th August 2018

Robyne Lunney
Delegate of the Commissioner
NSW Fair Trading
Department of Finance, Services & Innovation

[n2018-2804]

PARTNERSHIP ACT 1892

SECTION 73A

CANCELLATION OF INCORPORATION PURSUANT TO SCHEDULE 1 OF THE
PARTNERSHIP ACT 1892

Notice is hereby given that the following Incorporated Limited Partnership has voluntarily wound up pursuant to Schedule 1 Clause (2) and its incorporation is cancelled by this notice pursuant to Schedule 1 Clause (9) of the *Partnership Act 1892*.

ARCHER CAPITAL VCLP 4, LP
INCORPORATED LIMITED PARTNERSHIP ILP0000067

Cancellation is effective as at the date of gazettal.

Dated this 20th August 2018

Robyne Lunney
Delegate of the Commissioner
NSW Fair Trading
Department of Finance, Services & Innovation

[n2018-2805]

STATUTORY AND OTHER OFFICES REMUNERATION ACT 1975

Erratum

The Annual Determination for the Judges and Magistrates Group by the Statutory and Other Offices Remuneration Tribunal of 7 August 2018, and published in the NSW Government Gazette No 78 of 17 August 2018, is amended as set out hereunder.

Page 12 of Determination No.1- Remuneration of Judges effective on and from 1 July 2018

Delete the following rows:

Position	Salary per annum	Conveyance Allowance (Note 1)
Chief Judge of the Land and Environment Court	\$464,310	\$23,720
Judge of the District Court	\$415,850	\$23,720

Insert the following amended rows:

Position	Salary per annum	Conveyance Allowance (Note 1)
Chief Judge of the Land and Environment Court	\$486,510	\$23,720
Judge of the District Court	\$415,850	\$21,345

THE STATUTORY AND OTHER OFFICES REMUNERATION TRIBUNAL

[n2018-2806]

SUSPICIOUS DEATH**THREE HUNDRED THOUSAND DOLLAR (\$300,000) REWARD**

On the evening of Saturday 17 August 2013, Matthew Luke MITCHELL, aged 30 years, was located lying unconscious on Graham Drive, Sandy Beach, New South Wales. At the time Matthew was suffering from a single wound to the right side of his head. He was conveyed to Royal North Shore Hospital where he later died on 19 September 2013 as a result of his injuries. He never regained consciousness.

Notice is hereby given that a reward of up to three hundred thousand dollars (\$300,000) will be paid by the Government of New South Wales for information leading to the arrest and conviction of the person or persons responsible for the death of Matthew MITCHELL.

The allocation of this reward will be at the sole discretion of the Commissioner of Police.

The urgent assistance and co-operation of the public is especially sought in the matter. Any information, which will be treated as confidential, may be given at any time of the day or night at any Police Station or by telephone -

Police Headquarters telephone (02) 9281 0000

or Crime Stoppers on 1800 333 000

THE HON. TROY GRANT, MP
Minister for Police

[n2018-2807]

PRIVACY AND PERSONAL INFORMATION PROTECTION ACT 1998**Order**

I, Mark Speakman, pursuant to section 31 of the *Privacy and Personal Information Protection Act 1998*, by this order, make the Privacy Code of Practice for the Automatic Referral Pathway, which is annexed to this Order, as a privacy code of practice.

MARK SPEAKMAN
M Speakman
Attorney General

Signed at Sydney, this 19TH day of AUGUST 2018.

Privacy Code of Practice for the Automatic Referral Pathway

1. Overview

- 1.1 This Code is made under Part 3, Division 1 of the *Privacy and Personal Information Protection Act* (the PPIP Act) to enable the operation of a domestic violence ('DV') intervention to be known as the Automatic Referral Pathway to the Men's Telephone Counselling & Referral Service ('the Program').
- 1.2 The objectives of the Program are to:
- support a consistent and integrated approach to managing threats to the safety of victims of DV;
 - assist male persons of interest ('POI's) to change their abusive behaviours;
 - offer male POIs referrals to other support services
- 1.3 The Program is delivered by participating agencies and a non-government contracted service provider ('CSP') for the purpose of providing support and advice to assist the POI to change their abusive behaviour and to offer the POI a referral to other support services. Participating agencies are defined and listed at paragraph [3.1]. CSP is also defined at paragraph [3.1].
- 1.4 Department of Family and Community Services (represented by Women NSW – 'WNSW') is the lead agency responsible for establishing and delivering the Program. A CSP contracted by FACS will be the central point of contact for POIs. FACS will remain responsible for the overall activities and outcomes of the Program.
- 1.5 The Men's Telephone Counselling and Referral Service (MTCRS) is a men's family violence telephone counselling, information and referral service. The Automatic Referral Pathway to the MTCRS refers to a proposed automated pathway of information from the NSW Police Force ('NSWPF') to Victims Services. The information can then be accessed by a CSP, delivering the MTCRS, for the purpose of providing information and immediate counselling to a POI involved in a DV incident attended by Police. It also includes offering referrals to other counselling and intervention services to a POI. A POI in this context is defined as a man, 18 years of age and over, who is a respondent to an application for an Apprehended Domestic Violence Order (ADVO) or charges laid following a DV incident.
- 1.6 The referral pathway would take place without any requirement to seek the consent of DV POIs, victims, or third parties. The principal purpose of this Code is to permit this to occur, in cases where there is otherwise no legal basis for handling personal information in this way (such as an exemption under the PPIP Act, or where the information is shared in accordance with Part 13A of the *Crimes (Domestic and Personal Violence) Act 2007*. Express consent will be obtained for any subsequent handling of personal information by the CSP, following the initial referral from NSWPF through Victims Services to the CSP.

- 1.7 The MTCRS is the central point of contact in NSW for assisting men to take responsibility for their violent behaviour. It offers a consistent approach to all POIs that are respondents to an ADVO application or charges laid following a DV incident. The MTCRS operates independently from Police, and can support POIs to participate in counselling/behaviour change programs. This approach requires automatic referral of POIs from Police to the MTCRS - without first obtaining POI consent to share their information.
- 1.8 Modification of the PPIP Act to allow the effective operation of the Program would be in the public interest. The MTCRS is designed to assist in the reduction of repeat DV offending by providing counselling and support to enable behaviour change of POIs.
- 1.9 A corresponding Code applies to the Program in respect of the *Health Records and Information Privacy Act 2002* (HRIP Act).

2. Application

Information flows

- 2.1 Police officers attending DV incidents normally record specific details in their notebooks using the Domestic Violence Safety Assessment Tool ('DVSAT'), alongside other general details of the incident. On returning to a police station, officers enter these details into the police computer system (WebCOPS) within 24 hours, and where they have charged the POI or issued them with an Apprehended Domestic Violence Order (ADVO), they will additionally complete a Fact Sheet detailing the incident and any charges laid, and complete the application for an ADVO.
- 2.2 Under the proposed Program, WebCOPS will flag DV POIs to be referred automatically, based on fixed criteria (i.e. that they are an adult male and have an application for an ADVO made against them or have been charged following a DV incident). At this point, relevant information set out at paragraph [2.4] about the POI is extracted by WebCOPS and sent to the Central Referral Point (CRP) (administered by Victims Services). The CRP receives this information and makes agreed elements, described in paragraph [2.4], accessible to the CSP. The CSP is then able to access information, described in paragraph [2.4] from the CRP, for the purposes described in paragraph [2.5].
- 2.3 In summary:
 - NSWPF - will automatically and electronically collect, use and disclose a defined set of personal information relating to POIs and victims, set out at paragraph [2.4] from WebCOPS without consent to the CSP via the CRP.
 - CRP – collects, uses and discloses a defined set of personal information set out at paragraph [2.4] to the CSP without consent.

- CSP – uses CRP information without consent for the Purposes of the Program.
- CSP – any further collection from the POI, use or disclosure of personal information, such as a further referral to a non-government organisation ('NGO'), will be with the informed consent of the individual.

Personal Information

2.4 This Code applies to the following information, to the extent that it constitutes "personal information", as defined by s 4 of the PPIP Act:

Mandatory data fields collected by Police and provided to the CSP on all occasions:

- (a) Identification and personal details of the POI, being: first name, middle name, last name, date of birth, age, gender, address and postcode, legal status, bail type, nature and status of relationship between the POI and victim, telephone number, NSWPF district where the DV incident occurred, indicator of POI's knowledge of Police involvement with the matter, and any other information about them that may be included in the NSWPF Fact Sheet about the DV incident.
- (b) Identification and personal details of the Victim, being: first name, gender and NSWPF district where the DV incident occurred.

Incidental information collected by Police about the incident and if available, provided to the CSP:

- (c) WebCOPS case number identifier
- (d) Copy of relevant ADVO or ADVO application
- (e) Type of offence
- (f) English language proficiency of POI
- (g) Any other information about the victim or third parties that may be included in the NSWPF Fact Sheet about the DV incident.

Other information that may be collected by a participating agency about the POI, and if available, provided to the CSP:

- (h) Indicator of POI's knowledge that he will be contacted by the MCTRS
- (i) Indicator of POI's reaction to being informed he will be contacted by the MCTRS

2.5 The intention of this Code is to permit the collection, use and disclosure of personal information for the following purposes:

- (a) To identify POIs so that their eligibility for the MTCRS can be determined
- (b) To assess the suitability of a POI for the MTCRS
- (c) To refer POIs to the MTCRS without consent from the POI
- (d) To enable participating agencies or CSPs to contact POIs for the purpose of offering participation in and delivering the MTCRS, and obtaining consent for further engagement

3. Interpretation

3.1 In this Code:

"ADVO" means an apprehended domestic violence order under Part 4 of the *Crimes (Domestic and Personal Violence) Act 2007*.

"Automatic Referral Pathway to the Men's Telephone Counselling and Referral Service" means the automated referral pathway between the NSWPF, Victims Services and the CSP for the purpose of providing counselling, interventions and referrals to other intervention services to a POI in DV incidents attended by Police.

"CRP" – Department of Justice, Victim Services' Central Referral Point system

"CSP" – Contracted service provider to FACS for the MTCRS

"The Department" means the Department of Family and Community Services (FACS).

"DV incident" means a domestic violence offence under the *Crimes (Domestic and Personal Violence) Act 2007* or a threat to the life, health or safety, or an act or alleged act of personal violence committed by a POI against a victim, which may or may not result in a police or a judicial response.

"DV threat" means a threat to the life, health or safety of a person that occurs because of the commission or possible commission of a domestic violence offence.

"domestic violence offence" has the same meaning as it does under s 11 of the *Crimes (Domestic and Personal Violence) Act 2007*.

"DVSAT" means the Domestic Violence Safety Assessment Tool, a common risk assessment tool to identify the level of threat to victims of domestic violence.

"Health information" has the same meaning as in s 6 of the HRIP Act.

"HRIP Act" means the *Health Records and Information Privacy Act 2002*.

"MRS" means the Men's Referral Service (consent-based trial program).

"MTCRS" means the Men's Telephone Counselling and Referral Service.

"NGO" means a non-government organisation, including a not for profit organisation and a private sector organisation.

"NSWPF" means the NSW Police Force.

"participating agency" means a public sector agency (as defined in the PPIP Act) that is directly involved in the delivery of the Program, including FACS, the Department of Justice, and NSW Police, that collects, uses or discloses personal information for one or more of the purposes set out in this Code.

"POI" means an adult male person of interest, which includes a person who:

- a) is reasonably believed to be the cause of a DV threat;
- b) has been charged with or convicted of a domestic violence offence;
- c) has had an ADVO sought or made against them; or
- d) is an "associated respondent" or "threatening person" under Part 13A of the *Crimes (Domestic and Personal Violence) Act 2007*.

For the purposes of the Code, the term POI includes alleged perpetrators.

"personal information" has the same meaning as in s 4 of the PPIP Act.

"PIIP Act" means the *Privacy and Personal Information Protection Act 1998*.

"the Program" means the Automatic Referral Pathway to the Men's Telephone Counselling and Referral Service.

"third party" includes a person other than a POI who is a person involved in a DV incident and/or subsequent legal proceedings, a child or other family member, friend, or professional (including an agency, any support service or individual working in a professional capacity with a victim or POI).

"victim" includes a person who:

- a) is reasonably believed to be the subject of a DV threat;
- b) is the victim or the alleged victim of a domestic violence offence;
- c) is a "protected person" under the *Crimes (Domestic and Personal Violence) Act 2007*; or
- d) is a "primary person" or "threatened person" and the particular POI is the "associated person" or "threatening person" under Part 13A of the *Crimes (Domestic and Personal Violence) Act 2007*.

"Victims Services" means the 'Victims Services' agency of the Department of Justice.

4. Modification of the Information Protection Principles

- 4.1 The application of the Information Protection Principles (IPPs) under Division 1, Part 2 of the PPIP Act is modified to the extent described below.

Section 8

4.2 There is no intention to depart from s 8. For the purposes of s 8, the collection by a participating agency or a CSP of personal information is taken to be for a lawful purpose that is related to a function or activity of that agency if the collection of that personal information is:

- a) for the purposes of the Program; and
- b) is reasonably necessary for those purposes.

Section 9

4.3 Notwithstanding s 9 of the Act, a participating agency or CSP may collect personal information from another participating agency or CSP about a POI, victim or third party, without the person's consent, where reasonably necessary for one or more of the purposes specified in paragraph [2.5].

Section 10

4.4 A participating agency or a CSP is taken to have complied with the requirements of s 10 in respect of the collection of personal information when a participating agency or CSP informs a POI that he has been referred to the MTCRS.

4.5 A participating agency or CSP need not comply with s 10 when collecting a victim or third party's personal information for the purposes described in paragraph [2.5].

Section 11

4.6 There is no intention to depart from s 11 of the Act.

Section 12

4.7 There is no intention to depart from s 12 of the Act.

Section 13

4.8 There is no intention to depart from s 13 of the Act.

Section 14

4.9 There is no intention to depart from s 14 of the Act.

Section 15

4.10 There is no intention to depart from s 15 of the Act.

Section 16

4.11 For the purposes of s 16:

- (a) personal information about a POI, victim or third party used by a participating agency or CSP in connection with the Program is, having regard to the purposes for which the information is proposed to be used, taken to be relevant, accurate, up to date, complete and not misleading; and
- (b) the taking of "such steps as are reasonable in the circumstances" in relation to personal information about a victim or third party does not require the participating agency or CSP to consult with or make inquiries of the victim or third party.

Section 17

4.12 There is no intention to depart from s 17 of the Act.

Section 18

4.13 Notwithstanding s 18, a participating agency or a CSP may disclose personal information specified in paragraph [2.4] about a POI, victim or third party if the disclosure is reasonably necessary for one or more of the following purposes:

- (a) to a participating agency or CSP for the purposes of referral or conduct of the Program or the MTCRS;
- (b) to another participating agency or CSP where the disclosure is reasonably necessary for one or more of the purposes specified in paragraph [2.5];
- (c) to a participating agency, person or other body where there are reasonable grounds to believe that the disclosure is necessary to prevent or lessen a threat to the life, health or safety of any person or to public health or public safety;
- (d) to evaluate the Program and complete quality assurance assessments of participating agencies and CSP.

Section 19

4.14 Notwithstanding s 19(1), a participating agency may disclose personal information, described in paragraph [2.4], to which s 19(1) applies where reasonably necessary for one or more of the purposes specified in paragraph [2.5].

4.15 Section 19 otherwise applies. For clarity, in the event that FACS contracts, for the purposes of the Program, with a CSP who is in a jurisdiction outside of NSW, FACS will be considered to have taken reasonable steps to ensure that CSP's compliance with the IPPs, in accordance with s 19(2)(g), if:

- (a) there is a contract in place with the service provider; and
- (b) that contract includes conditions that the CSP be bound by the IPPs as modified by this code.

5. Privacy procedures or protocols

- 5.1 The FACS Secretary or a delegate of the Secretary may from time to time approve of privacy procedures or protocols for the Program, consistent with the Code. Privacy procedures or protocols for the Program are in force where it has been approved by the Secretary or their respective delegates, and has been published on the Department's website.

Application of the Code

- 5.2 This Code does not affect the operation of any exemption provided under Part 2, Div 3 of the PPIP Act. This is consistent with s 29(6) of the PPIP Act.

Review

- 5.3 This Code will be reviewed 3 years from the date it is gazetted.

June 2018

D18/427970

[n2018-2808]

COUNCIL NOTICES

BATHURST REGIONAL COUNCIL

ROADS ACT 1993

Naming of Roads

Notice is hereby given that Bathurst Regional Council, pursuant to section 162 of the *Roads Act 1993*, has officially named the road(s) as shown hereunder:

Name	Locality
DOVEY DRIVE	Kelso
Description	
The new roads created by the subdivision of Lot 500, DP 1219505 off the eastern end of Graham Drive and Mendel Drive, Kelso.	

Name	Locality
CAIN DRIVE	Kelso
Description	
The new roads created by the subdivision of Lot 500, DP 1219505 off the eastern end of Graham Drive and Mendel Drive, Kelso	

Name	Locality
BRENNAN DRIVE	Kelso
Description	
The new roads created by the subdivision of Lot 500, DP 1219505 off the eastern end of Graham Drive and Mendel Drive, Kelso.	

DAVID SHERLEY, General Manager, Bathurst Regional Council, Private Mail Bag 17, BATHURST NSW 2795

GNB Ref: 0177

[n2018-2809]

LAKE MACQUARIE CITY COUNCIL

ROADS ACT 1993, SECTION 10

DEDICATION OF LAND AS PUBLIC ROAD

In accordance with Section 10 of the *Roads Act 1993*, Council dedicates the land held by it and described in the Schedule below as Public Road.

MORVEN CAMERON, General Manager, Lake Macquarie City Council, Administration Building, Main Road, Speers Point 2284.

Schedule

Lots 17, 18, 19, 20, 21, 22 & 23 in DP 872658

[n2018-2810]

LAKE MACQUARIE CITY COUNCIL

ROADS ACT 1993

Naming of Roads

Notice is hereby given that Lake Macquarie City Council, pursuant to section 162 of the *Roads Act 1993*, has officially named the road(s) as shown hereunder:

Name	Locality
TULIPWOOD AVENUE	Edgeworth
Description	
Lots 1 and 2 DP 1011589 and Lot 102 DP 241213 at 78, 80 and 88 Neilson Street EDGEWORTH	

Name	Locality
SILVER GUM CIRCUIT	Edgeworth
Description	
Lots 1 and 2 DP 1011589 and Lot 102 DP 241213 at 78, 80 and 88 Neilson Street EDGEWORTH	

Name	Locality
HEARTWOOD DRIVE	Edgeworth
Description	
Lots 1 and 2 DP 1011589 and Lot 102 DP 241213 at 78, 80 and 88 Neilson Street EDGEWORTH	

Name	Locality
CROWS ASH AVENUE	Edgeworth
Description	
Lots 1 and 2 DP 1011589 and Lot 102 DP 241213 at 78, 80 and 88 Neilson Street EDGEWORTH	

Name	Locality
BRUSHWORTH DRIVE	Edgeworth
Description	
Lots 1 and 2 DP 1011589 and Lot 102 DP 241213 at 78, 80 and 88 Neilson Street EDGEWORTH	

MORVEN CAMERON, Chief Executive Officer, Lake Macquarie City Council, PO Box 1906, WARABROOK NSW 2310

GNB Ref: 0176

[n2018-2811]

PENRITH CITY COUNCIL

The following road name advertised on page 4405 & 4406 of the New South Wales Government Gazette No. 87 dated 11 August 2017 should now read as follows:

Gazetted Name	New Name
Randall Lane	Randall Street Glenmore Park
Texel Lane	Texel Street Glenmore Park

For further information please contact The General Manager, Mr Alan Stoneham, Penrith City Council on (02) 4732 7777.

[n2018-2812]

RYDE CITY COUNCIL

LOCAL GOVERNMENT ACT 1993

LAND ACQUISITION (JUST TERMS COMPENSATION) ACT 1991

NOTICE OF COMPULSORY ACQUISITION OF LAND

City of Ryde Council declares with the approval of His Excellency the Governor that the lands described in the Schedule below, are acquired by compulsory process in accordance with the provisions of the *Land Acquisition (Just Terms Compensation) Act 1991* for Public Recreation purposes for the extension of Blenheim Park, North Ryde.

Dated at North Ryde this 20th day of August 2018

GEORGE DEDES
General Manager

Schedule

C/410408
D/410408
E/410408

[n2018-2813]