



Government Gazette

of the State of

New South Wales

Number 121

Friday, 18 October 2019

The New South Wales Government Gazette is the permanent public record of official NSW Government notices. It also contains local council, private and other notices.

From 1 January 2019, each notice in the Government Gazette has a unique identifier that appears in round brackets at the end of the notice and that can be used as a reference for that notice (for example, (n2019-14)).

The Gazette is compiled by the Parliamentary Counsel's Office and published on the NSW legislation website (www.legislation.nsw.gov.au) under the authority of the NSW Government. The website contains a permanent archive of past Gazettes.

To submit a notice for gazettal – see Gazette Information.

GOVERNMENT NOTICES

Rural Fire Service Notices

TOTAL FIRE BAN ORDER

Prohibition on the Lighting, Maintenance and Use of Fires in the Open Air

Being of the opinion that it is necessary or expedient in the interests of public safety to do so, I direct by this order that the following parts of the State for the periods specified the lighting, maintenance or use of any fire in the open air is prohibited (subject to the exemptions specifically listed hereunder and further set out in the *Schedule of standard exemptions to total fire bans* published in the NSW Government Gazette No 16 of 9 February 2018):

Fire Weather Area	Classes of Exemption
Far North Coast	2, 3, 4, 5, 6, 6A, 7, 8, 9, 10, 11, 12, 13, 14, 15, 16, 17, 18
North Coast	
Greater Hunter	
New England	
Northern Slopes	
North Western	

This direction shall apply for the periods specified hereunder:

00:01 hours to 23:59 hours on 17/10/2019.

SHANE FITZSIMMONS AFSM

Commissioner

By delegation from the Minister for Emergency Services

(n2019-3130)

Roads and Maritime Notices

MARINE SAFETY ACT 1998

MARINE NOTICE

Section 12(2)

REGULATION OF VESSELS – EXCLUSION ZONE

Location

Hunter River – between the Fitzgerald Bridge, Raymond Terrace and Smiths Island (near Fullerton Cove).

Duration

6:30am to 9:00am – Saturday, 26 October 2019

Detail

A barefoot water-skiing marathon will be conducted on the navigable waters of the Hunter River at the location specified above. This will involve the use of high speed power vessels, persons being towed at speed using tow-lines and persons in the water from time to time, presenting a significant potential hazard to other waterway users.

An **EXCLUSION ZONE** is specified during the event, which will be marked by buoys and patrolled by control vessels.

Unauthorised vessels and persons are strictly prohibited from entering the exclusion zone.

Penalties may apply (Section 12(5) – *Marine Safety Act 1998*)

For full details visit the Roads and Maritime Services website – www.rms.nsw.gov.au/maritime

Marine Notice NH19111

Date: 9 October 2019

Mike Baldwin
Manager Operations Hunter
Delegate

(n2019-3131)

MARINE SAFETY ACT 1998

MARINE NOTICE

Section 12(2)

REGULATION OF VESSELS – EXCLUSION ZONE AND SPECIAL RESTRICTIONS

Location

Hunter River – adjacent to the Endeavour Rowing Club at Berry Park.

Duration

7.30am to 5.00pm on the following days:

- Saturday, 26 October 2019,
- Sunday, 27 October 2019,
- Saturday, 9 November 2019,
- Saturday, 1 February 2020 and
- Sunday, 2 February 2020.

Detail

A series of rowing race events will be conducted on the navigable waters of the Hunter River at the location specified above.

An **EXCLUSION ZONE** is specified during the events, which will be marked by buoys and patrolled by control vessels.

Unauthorised vessels and persons are strictly prohibited from entering the exclusion zone.

Transit lane

A transit lane will be established during the events and control vessel operators may authorise traffic to pass safely through the course.

SPECIAL RESTRICTIONS apply to vessels using the transit lane. Pursuant to section 12(3) vessels navigating through the transit lane must do so at a speed not exceeding 4 knots and must produce minimal wash.

Penalties may apply (Section 12(5) – *Marine Safety Act 1998*)

For full details visit the Roads and Maritime Services website – www.rms.nsw.gov.au/maritime

Marine Notice: NH1985

Date: 9 October 2019

Mike Baldwin
Manager Operations, Hunter
Delegate

(n2019-3132)

MARINE SAFETY ACT 1998

MARINE NOTICE

Section 12(2)

REGULATION OF VESSELS – EXCLUSION ZONE

Location

Clarence River, Grafton – adjacent to Memorial Park

Duration

1:30pm to 4.00pm – Saturday, 26 October 2019

7:30am to 4:30pm – Sunday, 27 October 2019

Detail

A series of rowing regatta race events will be conducted on the navigable waters of the Clarence River at the location specified above, presenting a significant potential hazard to other waterway users.

An **EXCLUSION ZONE** is specified during the event, which will be marked by buoys and patrolled by control vessels.

Unauthorised vessels and persons are strictly prohibited from entering the exclusion zone.

Penalties may apply (section 12(5) – *Marine Safety Act 1998*)

For full details visit the Roads and Maritime Services website – www.rms.nsw.gov.au/maritime

Marine Notice: NH19115

Date: 9 October 2019

Brett Ryan
A/Manager Operations North
Delegate

(n2019-3133)

MARINE SAFETY ACT 1998

MARINE NOTICE

Section 12(2)

REGULATION OF VESSELS - EXCLUSION ZONE

Location

Myall River - opposite the public wharf at Tea Gardens (located directly opposite Maxwell Street)

Duration

6.00pm to 9.30pm - Saturday, 26 October 2019.

Detail

A fireworks display will be conducted over the navigable waters of the Myall River at the location specified above. Fireworks will be launched from a moored firing barge at the above location. The area directly around this firing position may be dangerous and hazardous during the display.

An **EXCLUSION ZONE** is specified during the event. The zone will be indicated by the presence of control vessels which will be stationed on the perimeter forming a 150 metre zone around the firing barge.

Penalties may apply (Section 12(5) - *Marine Safety Act 1998*)

For full details visit the Roads and Maritime Services website - www.rms.nsw.gov.au/maritime

Marine Notice NH19112

Date: 14 October 2019

Mike Baldwin
Manager Operations Hunter
Delegate

(n2019-3134)

MARINE SAFETY ACT 1998

MARINE NOTICE

Section 12(2)

REGULATION OF VESSELS – EXCLUSION ZONE

Location

Gosford Broadwater – South of the Gosford boat ramp between Gosford Aquatic Centre and Gosford Sailing Club.

Duration

10:00am to 6:00pm

Every day from Monday 28 October 2019 to Friday 20 March 2020

Detail

A water inflatable activity park will operate on the waters of Gosford Broadwater. The park will consist of a floating enclosure measuring 50 metres by 50 meters containing a floating platform and a pontoon connecting the platform to the adjacent shoreline.

An **EXCLUSION ZONE** is specified during the event, which will be marked by buoys at the location specified above. The exclusion zone is located in an existing 8 knot speed restriction zone and there is no access to vessels transiting along the shoreline between the Gosford Aquatic Centre and Gosford Sailing Club.

Unauthorised vessels and persons are strictly prohibited from entering the exclusion zone.

Penalties may apply (section 12(5) – *Marine Safety Act 1998*)

For full details visit the Roads and Maritime Services website – www.rms.nsw.gov.au/maritime

Marine Notice: SY1932

Date: 15 October 2019

Andrew Mogg
A/Executive Director
Delegate

(n2019-3135)

Mining and Petroleum Notices

Pursuant to section 136 of the *Mining Act 1992* and section 16 of the *Petroleum (Onshore) Act 1991*

NOTICE is given that the following applications have been received:

EXPLORATION LICENCE APPLICATIONS

(T19-1136)

No. 5870, OMYA AUSTRALIA PTY LIMITED (ACN 001 682 533), area of 61 units, for Group 2, dated 3 October 2019. (Orange Mining Division).

(T19-1137)

No. 5871, DIG ORE PTY LTD (ACN 636 682 310), area of 2 units, for Group 5, dated 9 October 2019. (Singleton Mining Division).

(T19-1138)

No. 5872, MINING AND ENERGY GROUP PTY LTD (ACN 149 790 161), area of 98 units, for Group 1, dated 10 October 2019. (Wagga Wagga Mining Division).

(T19-1139)

No. 5873, NEW SOUTH RESOURCES PTY LTD (ACN 119 557 416), area of 92 units, for Group 1, dated 10 October 2019. (Sydney Mining Division).

(T19-1140)

No. 5874, LACHLAN MINERALS PTY LTD (ACN 629 795 339), area of 10 units, for Group 1, dated 14 October 2019. (Orange Mining Division).

(T19-1141)

No. 5875, LACHLAN MINERALS PTY LTD (ACN 629 795 339), area of 33 units, for Group 1, dated 14 October 2019. (Cobar Mining Division).

(T19-1142)

No. 5876, AUGUSTA ENTERPRISES PTY LTD (ACN 138 154 524), area of 16 units, for Group 1, dated 14 October 2019. (Inverell Mining Division).

(T19-1143)

No. 5877, TRK RESOURCES PTY LTD (ACN 116 543 081), area of 76 units, for Group 1, dated 15 October 2019. (Wagga Wagga Mining Division).

(n2019-3136)

NOTICE is given that the following applications have been granted:

EXPLORATION LICENCE APPLICATIONS

(T18-1137)

No. 5740, now Exploration Licence No. 8899, GLENN NORMAN CAMPBELL, County of Arrawatta, Map Sheet (9138), area of 18 units, for Group 6, dated 3 October 2019, for a term until 3 October 2022.

(T19-1057)

No. 5807, now Exploration Licence No. 8900, PEEL MINING LIMITED (ACN 119 343 734), Counties of Canbelego, Flinders and Robinson, Map Sheet (8134, 8135), area of 36 units, for Group 1, dated 2 October 2019, for a term until 2 October 2022.

(T19-1072)

No. 5819, now Exploration Licence No. 8897, GOLD AND COPPER RESOURCES PTY LIMITED (ACN 124 534 863), Counties of Bathurst, Georgiana, Nicholson and Westmoreland, Map Sheet (8730, 8830), area of 31 units, for Group 1, dated 23 September 2019, for a term until 23 September 2025.

(T19-1078)

No. 5822, now Exploration Licence No. 8898, COBAR MINERALS PTY LTD (ACN 623 510 430), County of Blaxland, Map Sheet (8033), area of 8 units, for Group 1, dated 2 October 2019, for a term until 2 October 2022.

(n2019-3137)

NOTICE is given that the following application has been withdrawn:

EXPLORATION LICENCE APPLICATION

(T18-1058)

No. 5669, WILLIAM JOHN PRESS, County of Clive and County of Drake, Map Sheet (9339). Withdrawal took effect on 8 October 2019.

(n2019-3138)

NOTICE is given that the following applications for renewal have been received:

(EF19/27899)

Authorisation No. 232, CENTENNIAL AIRLY PTY. LIMITED (ACN 078 693 722), area of 3054 hectares. Application for renewal received 11 October 2019.

(EF19/27859)

Exploration Licence No. 2921, PERILYA BROKEN HILL LIMITED (ACN 099 761 289), area of 11 units. Application for renewal received 11 October 2019.

(EF19/27839)

Exploration Licence No. 6907, ACTWAY PTY LIMITED (ACN 090 165 174), area of 11 units. Application for renewal received 10 October 2019.

(EF19/27769)

Exploration Licence No. 8188, CENTENNIAL SPRINGVALE PTY LIMITED (ACN 052 096 812) AND SPRINGVALE SK KORES PTY LIMITED (ACN 051 015 402), area of 835.6 hectares. Application for renewal received 4 October 2019.

(EF19/27791)

Exploration Licence No. 8308, RELENTLESS RESOURCES LIMITED (ACN 160 863 892), area of 40 units. Application for renewal received 8 October 2019.

(EF19/27792)

Exploration Licence No. 8309, RELENTLESS RESOURCES LIMITED (ACN 160 863 892), area of 32 units. Application for renewal received 8 October 2019.

(EF19/27793)

Exploration Licence No. 8310, RELENTLESS RESOURCES LIMITED (ACN 160 863 892), area of 65 units. Application for renewal received 8 October 2019.

(EF19/27794)

Exploration Licence No. 8311, RELENTLESS RESOURCES LIMITED (ACN 160 863 892), area of 59 units. Application for renewal received 8 October 2019.

(EF19/27795)

Exploration Licence No. 8312, RELENTLESS RESOURCES LIMITED (ACN 160 863 892), area of 100 units. Application for renewal received 8 October 2019.

(EF19/27822)

Exploration Licence No. 8315, SAXONVALE COAL PTY. LIMITED (ACN 003 526 467) AND NIPPON STEEL & SUMITOMO METAL AUSTRALIA PTY LTD (ACN 001 445 049), area of 789 hectares. Application for renewal received 9 October 2019.

(EF19/27954)

Mineral Claim Converted To Lease No. 156 (Act 1992), PETER WARREN ENGLISH, area of 1.95 hectares. Application for renewal received 4 October 2019.

(EF19/27982)

Mining Lease No. 1499 (Act 1992), HI-QUALITY QUARRY (NSW) PTY LIMITED (ACN 104 362 110), area of 2.22 hectares. Application for renewal received 10 October 2019.

(EF19/27975)

Mineral Lease No. 6030 (Act 1906), HI-QUALITY QUARRY (NSW) PTY LIMITED (ACN 104 362 110), area of 27.72 hectares. Application for renewal received 10 October 2019.

(EF19/27980)

Mineral Lease No. 6031 (Act 1906), HI-QUALITY QUARRY (NSW) PTY LIMITED (ACN 104 362 110), area of 23.14 hectares. Application for renewal received 10 October 2019.

(EF19/27981)

Mineral Lease No. 6032 (Act 1906), HI-QUALITY QUARRY (NSW) PTY LIMITED (ACN 104 362 110), area of 21.07 hectares. Application for renewal received 10 October 2019.

(n2019-3139)

WITHDRAWAL OF APPLICATION FOR RENEWAL

Notice is given that the application for renewal in respect of the following authority has been withdrawn:

(Z14-0912)

Mining Lease No. 1343 (Act 1992), THE NEWCASTLE WALLSEND COAL CO PTY LTD (ACN 000 245 901), Parish of Kahibah, County of Northumberland; and Parish of Teralba, County of Northumberland, Map Sheet (9232-3-S), area of 186.36 hectares. The authority ceased to have effect on 11 October 2019.

(n2019-3140)

APPLICATIONS TO TRANSFER RECEIVED

Notice is given that the following applications to transfer have been received:

(EF19/27878)

GOLDEN CROSS OPERATIONS PTY. LTD. (ACN 050 212 827) has applied for approval to transfer Exploration Licence No. 5964 to SUNNY SILVER PTY LTD (ACN 619 274 109). Application received 9 October 2019.

(n2019-3141)

REQUESTED CANCELLATIONS

Notice is given that the following application to cancel a title has been received:

(EF19/27856)

Mining Lease No. 1445 (Act 1992), FISHERS PROPERTY GROUP PTY LTD (ACN 168 541 455), County of Dudley, Map Sheet (9435-1-N), area of 77.27 hectares. Request for cancellation was received on 4 October 2019.

(n2019-3142)

Crown Land Notices

1300 886 235 www.crownland.nsw.gov.au

NOTIFICATION OF DISPOSAL OF A CROWN ROAD

Section 152B Roads Act 1993

The road hereunder described has been disposed of under section 152B of the *Roads Act 1993*. In accordance with section 152H of that Act, the road comprised therein has ceased to be a Crown road and the rights of passage and access that previously existed in relation to the road are extinguished. Upon disposal, title to the land, comprising the former Crown road, is transferred to freehold.

The Hon Melinda Pavey, MP
Minister for Water, Property & Housing

DESCRIPTION

Parish – Cudoc; County – Townsend
Land District – Deniliquin; LGA – Murray River

Road Disposed: Lot 11 DP 1245963

File No: 18/01515

(n2019-3143)

NOTIFICATION OF DISPOSAL OF A CROWN ROAD

Section 152B Roads Act 1993

The road hereunder described has been disposed of under section 152B of the *Roads Act 1993*. In accordance with section 152H of that Act, the road comprised therein has ceased to be a Crown road and the rights of passage and access that previously existed in relation to the road are extinguished. Upon disposal, title to the land, comprising the former Crown road, is transferred to freehold.

The Hon Melinda Pavey, MP
Minister for Water, Property & Housing

DESCRIPTION

Parish – Yarrawa; County – Camden
Land District – Moss Vale; LGA – Wingecarribee

Road Disposed: Lot 2 DP 1225900

File No: 15/09870

(n2019-3144)

NOTIFICATION OF DISPOSAL OF A CROWN ROAD

Section 152B Roads Act 1993

The road hereunder described has been disposed of under section 152B of the *Roads Act 1993*. In accordance with section 152H of that Act, the road comprised therein has ceased to be a Crown road and the rights of passage and access that previously existed in relation to the road are extinguished. Upon disposal, title to the land, comprising the former Crown road, is transferred to freehold.

The Hon Melinda Pavey, MP
Minister for Water, Property & Housing

DESCRIPTION

Parishes – Walli, Tenandra; County – Bathurst
Land District – Cowra; LGA – Cowra

Road Disposed: Lot 2 DP 1255735

File No: 17/06395

(n2019-3145)

NOTIFICATION OF DISPOSAL OF A CROWN ROAD

Section 152B Roads Act 1993

The road hereunder described has been disposed of under section 152B of the *Roads Act 1993*. In accordance with section 152H of that Act, the road comprised therein has ceased to be a Crown road and the rights of passage and access that previously existed in relation to the road are extinguished. Upon disposal, title to the land, comprising the former Crown road, is transferred to freehold.

The Hon Melinda Pavey, MP
Minister for Water, Property & Housing

DESCRIPTION

Parish – Galbraith; County – Bathurst
Land District – Bathurst; LGA – Blayney

Road Disposed: Lot 1 DP 1247026

File No: 18/04778

(n2019-3146)

NOTIFICATION OF DISPOSAL OF A CROWN ROAD

Section 152B Roads Act 1993

The road hereunder described has been disposed of under section 152B of the *Roads Act 1993*. In accordance with section 152H of that Act, the road comprised therein has ceased to be a Crown road and the rights of passage and access that previously existed in relation to the road are extinguished. Upon disposal, title to the land, comprising the former Crown road, is transferred to freehold.

The Hon Melinda Pavey, MP
Minister for Water, Property & Housing

DESCRIPTION

Parish – Kirban; County – Gowen
Land District – Coonabarabran; LGA – Gilgandra

Road Disposed: Lot 1 DP 1254720

File No: 18/03286

(n2019-3147)

NOTIFICATION OF DISPOSAL OF A CROWN ROAD

Section 152B Roads Act 1993

The road hereunder described has been disposed of under section 152B of the *Roads Act 1993*. In accordance with section 152H of that Act, the road comprised therein has ceased to be a Crown road and the rights of passage and access that previously existed in relation to the road are extinguished. Upon disposal, title to the land, comprising the former Crown road, is transferred to freehold.

The Hon Melinda Pavey, MP
Minister for Water, Property & Housing

DESCRIPTION

Parish – Wingello; County – Camden
Land District – Moss Vale; LGA – Wingecarribee

Road Disposed: Lot 1 DP 1241513

File No: 17/07894

(n2019-3148)

NOTIFICATION OF DISPOSAL OF A CROWN ROAD

Section 152B Roads Act 1993

The road hereunder described has been disposed of under section 152B of the *Roads Act 1993*. In accordance with section 152H of that Act, the road comprised therein has ceased to be a Crown road and the rights of passage and access that previously existed in relation to the road are extinguished. Upon disposal, title to the land, comprising the former Crown road, is transferred to freehold.

The Hon Melinda Pavey, MP
Minister for Water, Property & Housing

DESCRIPTION

Parish – Young; County – Monteagle
Land District – Young; LGA – Hilltops

Road Disposed: Lot 1 DP 1253608

File No: 11/11838

(n2019-3149)

NOTIFICATION OF DISPOSAL OF A CROWN ROAD

Section 152B Roads Act 1993

The road hereunder described has been disposed of under section 152B of the *Roads Act 1993*. In accordance with section 152H of that Act, the road comprised therein has ceased to be a Crown road and the rights of passage and access that previously existed in relation to the road are extinguished. Upon disposal, title to the land, comprising the former Crown road, is transferred to freehold.

The Hon Melinda Pavey, MP
Minister for Water, Property & Housing

DESCRIPTION

Parish – Yalcogrin; County – Gowen
Land District – Coonamble; LGA – Gilgandra

Road Disposed: Lot 1 DP 1255900 Right of Access 40.235 wide to benefit Lot 2 DP587442

File No: 10/04596

(n2019-3150)

NOTIFICATION OF DISPOSAL OF A CROWN ROAD

Section 152B Roads Act 1993

The road hereunder described has been disposed of under section 152B of the *Roads Act 1993*. In accordance with section 152H of that Act, the road comprised therein has ceased to be a Crown road and the rights of passage and access that previously existed in relation to the road are extinguished. Upon disposal, title to the land, comprising the former Crown road, is transferred to freehold.

The Hon Melinda Pavey, MP
Minister for Water, Property & Housing

DESCRIPTION

Parish – Dingle; County – Raleigh
Land District – Bellingen; LGA – Bellingen

Road Disposed: Lot 1 DP 1254665

File No: 18/00424

(n2019-3151)

NOTIFICATION OF DISPOSAL OF A CROWN ROAD

Section 152B Roads Act 1993

The road hereunder described has been disposed of under section 152B of the *Roads Act 1993*. In accordance with section 152H of that Act, the road comprised therein has ceased to be a Crown road and the rights of passage and access that previously existed in relation to the road are extinguished. Upon disposal, title to the land, comprising the former Crown road, is transferred to freehold.

The Hon Melinda Pavey, MP
Minister for Water, Property & Housing

DESCRIPTION

Parish – Yeerawun; County – Hawes
Land District – Scone; LGA – Tamworth Regional

Road Disposed: Lot 1 DP 1254669

File No: 12/05466

(n2019-3152)

NOTIFICATION OF DISPOSAL OF A CROWN ROAD

Section 152B Roads Act 1993

The road hereunder described has been disposed of under section 152B of the *Roads Act 1993*. In accordance with section 152H of that Act, the road comprised therein has ceased to be a Crown road and the rights of passage and access that previously existed in relation to the road are extinguished. Upon disposal, title to the land, comprising the former Crown road, is transferred to freehold.

The Hon Melinda Pavey, MP
Minister for Water, Property & Housing

DESCRIPTION

Parish – Brown; County – Pottinger
Land District – Gunnedah; LGA – Gunnedah

Road Disposed: Lot 3 DP 1253212

File No: 19/00489

(n2019-3153)

NOTIFICATION OF DISPOSAL OF A CROWN ROAD

Section 152B Roads Act 1993

The road hereunder described has been disposed of under section 152B of the *Roads Act 1993*. In accordance with section 152H of that Act, the road comprised therein has ceased to be a Crown road and the rights of passage and access that previously existed in relation to the road are extinguished. Upon disposal, title to the land, comprising the former Crown road, is transferred to freehold.

The Hon Melinda Pavey, MP
Minister for Water, Property & Housing

DESCRIPTION

Parish – Alton; County – King
Land District – Boorowa; LGA – Hilltops

Road Disposed: Lots 1-2 DP 1238881

File No: 17/05880

(n2019-3154)

NOTIFICATION OF DISPOSAL OF A CROWN ROAD

Section 152B Roads Act 1993

The road hereunder described has been disposed of under section 152B of the *Roads Act 1993*. In accordance with section 152H of that Act, the road comprised therein has ceased to be a Crown road and the rights of passage and access that previously existed in relation to the road are extinguished. Upon disposal, title to the land, comprising the former Crown road, is transferred to freehold.

The Hon Melinda Pavey, MP
Minister for Water, Property & Housing

DESCRIPTION

Parish – Queerbri; County – Jamison

Land District – Moree; LGA – Narrabri

Road Disposed: Lot 2 DP 1251928

File No: 18/03112

(n2019-3155)

ROADS ACT 1993

ORDER

Transfer of Crown Road to a Council

In pursuance of the provisions of Section 152I of the *Roads Act 1993*, the Crown road specified in Schedule 1 is transferred to the roads authority specified in Schedule 2 hereunder as from the date of publication of this notice and as from that date the road specified in Schedule 1 ceases to be a Crown road.

The Hon Melinda Pavey, MP
Minister for Water, Property and Housing

SCHEDULE 1

Parish: Currowan

County: St Vincent

Land District: Nowra

LGA: Shoalhaven City Council

DESCRIPTION: Crown road known as The River Road (pt) generally north west of Lot 60, DP 755930 in the locality of CURROWAN as shown by red edge on the diagram below.



SCHEDULE 2

Roads Authority: Shoalhaven City Council
Council's Ref: 2921E (D18/40008)
DoI-Lands & Water Ref: 19/09284

(n2019-3156)

ROADS ACT 1993

ORDER

Transfer of Crown Road to a Council

In pursuance of the provisions of Section 152I of the *Roads Act 1993*, the Crown road specified in Schedule 1 is transferred to the roads authority specified in Schedule 2 hereunder as from the date of publication of this notice and as from that date the road specified in Schedule 1 ceases to be a Crown road.

The Hon Melinda Pavey, MP
Minister for Water, Property and Housing

SCHEDULE 1

Parish: Woodburn
County: St Vincent
Land District: Nowra
LGA: Shoalhaven City Council
DESCRIPTION: Crown road known as Vista Drive in the locality of DOLPHIN POINT as shown by red edge on the diagram below.



SCHEDULE 2

Roads Authority: Shoalhaven City Council
 Council’s Ref: 2921E (D18/40008)
 DoI-Lands & Water Ref: 19/09332

(n2019-3157)

NOTIFICATION OF DISPOSAL OF A CROWN ROAD

Section 152B Roads Act 1993

The road hereunder described has been disposed of under section 152B of the *Roads Act 1993*. In accordance with section 152H of that Act, the road comprised therein has ceased to be a Crown road and the rights of passage and access that previously existed in relation to the road are extinguished. Upon disposal, title to the land, comprising the former Crown road, is transferred to freehold.

The Hon Melinda Pavey, MP
 Minister for Water, Property & Housing

DESCRIPTION

*Parish – Young; County – Monteagle
 Land District – Young; LGA – Hilltops*

Road Disposed: Lot 2 DP 1255538
 File No: 18/08122

(n2019-3158)

NOTIFICATION OF DISPOSAL OF A CROWN ROAD

Section 152B Roads Act 1993

The road hereunder described has been disposed of under section 152B of the *Roads Act 1993*. In accordance with section 152H of that Act, the road comprised therein has ceased to be a Crown road and the rights of passage and access that previously existed in relation to the road are extinguished. Upon disposal, title to the land, comprising the former Crown road, is transferred to freehold.

The Hon Melinda Pavey, MP
 Minister for Water, Property & Housing

DESCRIPTION

Parish – Mongarlowe; County – St Vincent

Land District – Braidwood; LGA – Queanbeyan-Palerang Regional

Road Disposed: Lot 1 DP 1251441

File No: 18/04586

(n2019-3159)

NOTIFICATION OF DISPOSAL OF A CROWN ROAD

Section 152B Roads Act 1993

The road hereunder described has been disposed of under section 152B of the *Roads Act 1993*. In accordance with section 152H of that Act, the road comprised therein has ceased to be a Crown road and the rights of passage and access that previously existed in relation to the road are extinguished. Upon disposal, title to the land, comprising the former Crown road, is transferred to freehold.

The Hon Melinda Pavey, MP
Minister for Water, Property & Housing

DESCRIPTION

Parish – Leigh; County – Fitzroy

Land District – Bellingen; LGA – Bellingen

Road Disposed: Lot 10 DP 1247086

File No: GF05H618

(n2019-3160)

NOTIFICATION OF DISPOSAL OF A CROWN ROAD

Section 152B Roads Act 1993

The road hereunder described has been disposed of under section 152B of the *Roads Act 1993*. In accordance with section 152H of that Act, the road comprised therein has ceased to be a Crown road and the rights of passage and access that previously existed in relation to the road are extinguished. Upon disposal, title to the land, comprising the former Crown road, is transferred to freehold.

The Hon Melinda Pavey, MP
Minister for Water, Property & Housing

DESCRIPTION

Parish – Yalbraith; County – Georgiana

Land District – Crookwell; LGA – Upper Lachlan Shire

Road Disposed: Lot 2 DP 1250549

File No: 18/06680

(n2019-3161)

NOTIFICATION OF DISPOSAL OF A CROWN ROAD

Section 152B Roads Act 1993

The road hereunder described has been disposed of under section 152B of the *Roads Act 1993*. In accordance with section 152H of that Act, the road comprised therein has ceased to be a Crown road and the rights of passage and access that previously existed in relation to the road are extinguished. Upon disposal, title to the land, comprising the former Crown road, is transferred to freehold.

The Hon Melinda Pavey, MP
Minister for Water, Property & Housing

DESCRIPTION

Parish – Balfour; County – Westmoreland

Land District – Bathurst; LGA – Oberon

Road Disposed: Lots 1-2 DP 1252475

File No: CL/00580

(n2019-3162)

NOTIFICATION OF DISPOSAL OF A CROWN ROAD

Section 152B Roads Act 1993

The road hereunder described has been disposed of under section 152B of the *Roads Act 1993*. In accordance with section 152H of that Act, the road comprised therein has ceased to be a Crown road and the rights of passage and access that previously existed in relation to the road are extinguished. Upon disposal, title to the land, comprising the former Crown road, is transferred to freehold.

The Hon Melinda Pavey, MP
Minister for Water, Property & Housing

DESCRIPTION

Parish – Jindera; County – Goulburn

Land District – Albury; LGA – Greater Hume Shire

Road Disposed: Lot 3 DP 1247739

File No: 18/02611

(n2019-3163)

NOTIFICATION OF DISPOSAL OF A CROWN ROAD

Section 152B Roads Act 1993

The road hereunder described has been disposed of under section 152B of the *Roads Act 1993*. In accordance with section 152H of that Act, the road comprised therein has ceased to be a Crown road and the rights of passage and access that previously existed in relation to the road are extinguished. Upon disposal, title to the land, comprising the former Crown road, is transferred to freehold.

The Hon Melinda Pavey, MP
Minister for Water, Property & Housing

DESCRIPTION

Parish – Rusden; County – Gough

Land District – Glen Innes; LGA – Glen Innes Severn

Road Disposed: Lot 1 DP 1241960

File No: 17/11438

DESCRIPTION

Parishes – Cowrajago, Tumorrana; County – Buccleuch

Land District – Tumut; LGA – Snowy Valleys

Road Disposed: Lot 1 DP 1254764

File No: 19/00526

DESCRIPTION

Parish – Maryvale; County – Clarence

Land District – Grafton; LGA – Clarence Valley

Road Disposed: Lot 1 DP 1241965

File No: 17/11732

DESCRIPTION

Parish – Cosgrove; County – Beresford

Land District – Cooma; LGA – Snowy Monaro Regional

Road Disposed: Lot 2 DP 1254761

File No: 19/04469

DESCRIPTION

Parish – Moruya; County – Dampier

Land District – Moruya; LGA – Eurobodalla

Road Disposed: Lot 2 DP 1254760

File No: 19/04646

(n2019-3164)

NOTIFICATION OF DISPOSAL OF A CROWN ROAD

Section 152B Roads Act 1993

The road hereunder described has been disposed of under section 152B of the *Roads Act 1993*. In accordance with section 152H of that Act, the road comprised therein has ceased to be a Crown road and the rights of passage and access that previously existed in relation to the road are extinguished. Upon disposal, title to the land, comprising the former Crown road, is transferred to freehold.

The Hon Melinda Pavey, MP
Minister for Water, Property & Housing

DESCRIPTION

Parish – Chillingham; County – Rous

Land District – Murwillumbah; LGA – Tweed

Road Disposed: Lot 1 DP 1255306

File No: 18/06382

(n2019-3165)

NOTIFICATION OF DISPOSAL OF A CROWN ROAD

Section 152B Roads Act 1993

The road hereunder described has been disposed of under section 152B of the *Roads Act 1993*. In accordance with section 152H of that Act, the road comprised therein has ceased to be a Crown road and the rights of passage and access that previously existed in relation to the road are extinguished. Upon disposal, title to the land, comprising the former Crown road, is transferred to freehold.

The Hon Melinda Pavey, MP
Minister for Water, Property & Housing

DESCRIPTION

Parish – Gungoandra; County – Beresford

Land District – Cooma; LGA – Snowy Monaro Regional

Road Disposed: Lot 1 DP 1254426

File No: 19/04358

(n2019-3166)

ROADS ACT 1993

ORDER

Transfer of a Crown Road to a Council

In pursuance of the provisions of Section 152I, *Roads Act 1993*, the Crown road specified in Schedule 1 is transferred to the Roads Authority specified in Schedule 2, hereunder, as from the date of publication of this notice and as from that date, the road specified in Schedule 1 ceases to be a Crown road.

The Hon. Melinda Pavey, MP
Minister for Water, Property and Housing

SCHEDULE 1

Parish – Oxley

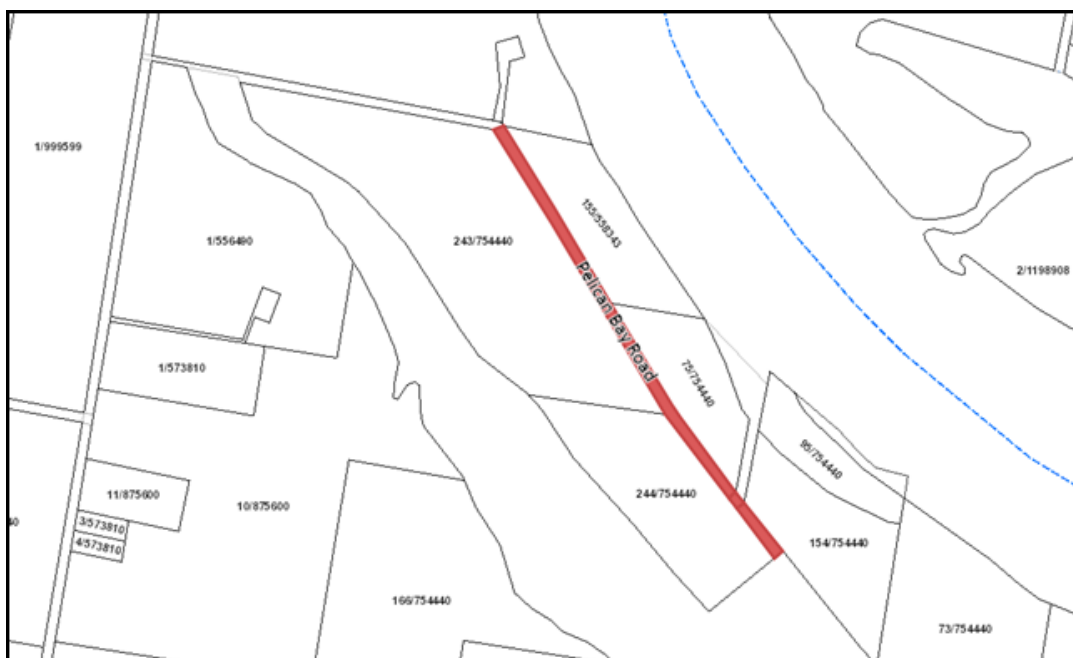
County – Macquarie

Land District – Taree

Local Government Area – MidCoast

Crown public road at Mitchells Island being part of Pelican Bay Road, as highlighted in the diagram below.

SCHEDULE 2



Roads Authority:	MidCoast Council
Councils Reference:	RD3767
Lands File Reference:	19/05855

(n2019-3167)

ROADS ACT 1993

ORDER

Transfer of a Crown Road to a Council

In pursuance of the provisions of Section 152I, *Roads Act 1993*, the Crown road specified in Schedule 1 is transferred to the Roads Authority specified in Schedule 2, hereunder, as from the date of publication of this notice and as from that date, the road specified in Schedule 1 ceases to be a Crown road.

The Hon. Melinda Pavey, MP
Minister for Water, Property and Housing

SCHEDULE 1

Parish – Corrabare

County – Northumberland

Land District – Maitland

Local Government Area – Cessnock

Crown public road at Cessnock being whole of Negro Street, as highlighted in the diagram below.

SCHEDULE 2



Roads Authority: Cessnock City Council
Councils Reference: DOC2019/092921
Lands File Reference: 19/05470

(n2019-3168)

NOTIFICATION OF DISPOSAL OF A CROWN ROAD

Section 152B Roads Act 1993

The road hereunder described has been disposed of under section 152B of the *Roads Act 1993*. In accordance with section 152H of that Act, the road comprised therein has ceased to be a Crown road and the rights of passage and access that previously existed in relation to the road are extinguished. Upon disposal, title to the land, comprising the former Crown road, is transferred to freehold.

The Hon Melinda Pavey, MP
Minister for Water, Property & Housing

DESCRIPTION

Parish – Kameruka; County – Auckland

Land District – Bega; LGA – Bega Valley

Road Disposed: Lot 1 DP 1255256

File No: 13/15799

(n2019-3169)

NOTIFICATION OF DISPOSAL OF A CROWN ROAD

Section 152B Roads Act 1993

The road hereunder described has been disposed of under section 152B of the *Roads Act 1993*. In accordance with section 152H of that Act, the road comprised therein has ceased to be a Crown road and the rights of passage and access that previously existed in relation to the road are extinguished. Upon disposal, title to the land, comprising the former Crown road, is transferred to freehold.

The Hon Melinda Pavey, MP
Minister for Water, Property & Housing

DESCRIPTION

*Parish – Oural; County – Leichhardt
Land District – Coonamble; LGA – Coonamble*

Road Disposed: Lot 1 DP 1253645

File No: 09/15105

(n2019-3170)

NOTIFICATION OF DISPOSAL OF A CROWN ROAD

Section 152B Roads Act 1993

The road hereunder described has been disposed of under section 152B of the *Roads Act 1993*. In accordance with section 152H of that Act, the road comprised therein has ceased to be a Crown road and the rights of passage and access that previously existed in relation to the road are extinguished. Upon disposal, title to the land, comprising the former Crown road, is transferred to freehold.

The Hon Melinda Pavey, MP
Minister for Water, Property & Housing

DESCRIPTION

*Parish – South Bellingen; County – Raleigh
Land District – Bellingen; LGA – Bellingen*

Road Disposed: Lot 1 DP 1248464

File No: 18/04228

(n2019-3171)

NOTIFICATION OF DISPOSAL OF A CROWN ROAD

Section 152B Roads Act 1993

The road hereunder described has been disposed of under section 152B of the *Roads Act 1993*. In accordance with section 152H of that Act, the road comprised therein has ceased to be a Crown road and the rights of passage and access that previously existed in relation to the road are extinguished. Upon disposal, title to the land, comprising the former Crown road, is transferred to freehold.

The Hon Melinda Pavey, MP
Minister for Water, Property & Housing

DESCRIPTION

*Parish – Clifton; County – Gough
Land District – Glen Innes; LGA – Glen Innes Severn*

Road Disposed: Lots 1-2 DP 1255696

File No: 15/01777

(n2019-3172)

NOTIFICATION OF DISPOSAL OF A CROWN ROAD

Section 152B Roads Act 1993

The road hereunder described has been disposed of under section 152B of the *Roads Act 1993*. In accordance with section 152H of that Act, the road comprised therein has ceased to be a Crown road and the rights of passage and access that previously existed in relation to the road are extinguished. Upon disposal, title to the land, comprising the former Crown road, is transferred to freehold.

The Hon Melinda Pavey, MP
Minister for Water, Property & Housing

DESCRIPTION

*Parish – Oural; County – Leichhardt
Land District – Coonamble; LGA – Coonamble*

Road Disposed: Lot 1 DP 1253643

File No: 09/15100

(n2019-3173)

NOTIFICATION OF DISPOSAL OF A CROWN ROAD

Section 152B Roads Act 1993

The road hereunder described has been disposed of under section 152B of the *Roads Act 1993*. In accordance with section 152H of that Act, the road comprised therein has ceased to be a Crown road and the rights of passage and access that previously existed in relation to the road are extinguished. Upon disposal, title to the land, comprising the former Crown road, is transferred to freehold.

The Hon Melinda Pavey, MP
Minister for Water, Property & Housing

DESCRIPTION

*Parish – Campbell; County – Gough
Land District – Inverell; LGA – Inverell*

Road Disposed: Lots 1-2 DP 1249165

File No: 14/05488

(n2019-3174)

NOTIFICATION OF DISPOSAL OF A CROWN ROAD

Section 152B Roads Act 1993

The road hereunder described has been disposed of under section 152B of the *Roads Act 1993*. In accordance with section 152H of that Act, the road comprised therein has ceased to be a Crown road and the rights of passage and access that previously existed in relation to the road are extinguished. Upon disposal, title to the land, comprising the former Crown road, is transferred to freehold.

The Hon Melinda Pavey, MP
Minister for Water, Property & Housing

DESCRIPTION

*Parishes – Tunis, Berrybah; County – Baradine
Land District – Narrabri; LGA – Walgett*

Road Disposed: Lot 1 DP 1249522, Lot 2 DP 1249523

File No: 15/09749

(n2019-3175)

CROWN LAND MANAGEMENT ACT 2016

APPOINTMENT OF STATUTORY LAND MANAGER BOARD MEMBERS

Pursuant to clause 4(1) of Schedule 5 to the *Crown Land Management Act 2016*, the persons specified in Column 1 of the Schedule hereunder are appointed, for the terms of office specified in that Column, as board members for the statutory land manager specified opposite in Column 2, which has been appointed as Crown land manager of the land referred to in Column 3 of the Schedule.

It is a condition of the appointment that the board member must comply with the Department of Industry *Crown reserve code of conduct: For non-council Crown land managers and commons trusts* (as may be amended or replaced from time to time).

The Hon Melinda Pavey, MP
Minister for Water, Property & Housing

Schedule

Column 1	Column 2	Column 3
Brian William Hoad (re-appointment)	Walcha Tennis Courts Reserve Land Manager	Reserve No. 82902 Public Purpose: tennis courts Notified: 11 November 1960
Denis John Wall (re-appointment)		
David Andrew Locke (new member)		
Phyllis Yvonne Hoy (re-appointment)		File Reference: AE81R36
Robert Hyde Thomson (new member)		
Jennifer Maree Hoy (re-appointment)		

For a term commencing 1st January 2020 and expiring 31st December 2024.

Schedule

Column 1	Column 2	Column 3
Russell Norman Roberts (new member)	Ben Lomond Recreation Reserve Land Manager	Reserve No. 37235 Public Purpose: public recreation Notified: 13 February 1904
Dorothy Anne Every (re-appointment)		
Donald Herbert Stride (re-appointment)		File Reference: AE83R31-003
Elizabeth Jean White (new member)		

For a term commencing 1st January 2020 and expiring 31st December 2024.

Schedule		
Column 1	Column 2	Column 3
Leanne Thompson (re-appointment)	Swan Vale Recreation Reserve Land Manager	Reserve No. 80092 Public Purpose: camping, public recreation Notified: 25 October 1957
Philip John Clayton (re-appointment)		File Reference: AE81R40-002
Ross William Thompson (re-appointment)		
For a term commencing 1st December 2019 and expiring 30th November 2024.		

(n2019-3176)

CROWN LAND MANAGEMENT ACT 2016

APPOINTMENT OF STATUTORY LAND MANAGER BOARD MEMBERS

Pursuant to clause 4(1) of Schedule 5 to the *Crown Land Management Act 2016*, the persons specified in Column 1 of the Schedule hereunder are appointed, for the terms of office specified in that Column, as board members for the statutory land manager specified opposite in Column 2, which has been appointed as Crown land manager of the land referred to in Column 3 of the Schedule.

It is a condition of the appointment that the board member must comply with the Department of Industry *Crown reserve code of conduct: For non-council Crown land managers and commons trusts* (as may be amended or replaced from time to time).

The Hon Melinda Pavey, MP
Minister for Water, Property & Housing

Schedule		
Column 1	Column 2	Column 3
Raymond Kenneth Hudspeth (new member)	Dunedoo Racecourse And Recreation Reserve Land Manager	Reserve No. 52173 Public Purpose: public recreation, racecourse Notified: 20 April 1917
Sharon Mary Milsom (new member)		File Reference: DB81R40-002
Luke Mathew Milsom (new member)		
Kenneth John Milling (re-appointment)		

For a term commencing the date of this notice and expiring 17th October 2024.

(n2019-3177)

CROWN LAND MANAGEMENT ACT 2016

APPOINTMENT OF STATUTORY LAND MANAGER BOARD MEMBERS

Pursuant to clause 4(1) of Schedule 5 to the *Crown Land Management Act 2016*, the persons specified in Column 1 of the Schedule hereunder are appointed, for the terms of office specified in that Column, as board members for the statutory land manager specified opposite in Column 2, which has been appointed as Crown land manager of the land referred to in Column 3 of the Schedule.

It is a condition of the appointment that the board member must comply with the Department of Industry *Crown reserve code of conduct: For non-council Crown land managers and commons trusts* (as may be amended or replaced from time to time).

The Hon Robert Stokes, MP
Minister for Planning and Public Spaces

Schedule

Column 1	Column 2	Column 3
Marita MacRae (re-appointment)	Katandra Bushland Sanctuary (R86487) Reserve Land Manager	Reserve No. 86487 Public Purpose: promotion of the study and the preservation of native flora and fauna Notified: 27 October 1967
David James (re-appointment)		
David Charles Seymour (re- appointment)		File Reference: MN80R251-004
Peter Kenneth Hammond (re- appointment)		
Roberta Louise Conroy (new member)		
Julie Ann Emerson (new member)		
David Frederick Malin (re- appointment)		
For a term commencing the date of this notice and expiring 17th October 2024.		

Schedule

Column 1	Column 2	Column 3
Stuart Charles Hemmings (new member)	Rose Bay (D500321) Reserve Land Manager	Dedication No. 500321 Public Purpose: war memorial Notified: 18 October 1946
Rebecca Louise Sheerin (new member)		
Michael John Saad (re-appointment)		File Reference: 09/09841
Peter Colin Westwood (re- appointment)		
Gary Mark Inberg (new member)		
Anja Morgan (new member)		
Nawal Silfani (re-appointment)		
For a term commencing 28th November 2019 and expiring 27th November 2024.		

(n2019-3178)

CROWN LAND MANAGEMENT ACT 2016

APPOINTMENT OF STATUTORY LAND MANAGER BOARD MEMBERS

Pursuant to clause 4(1) of Schedule 5 to the *Crown Land Management Act 2016*, the persons specified in Column 1 of the Schedule hereunder are appointed, for the terms of office specified in that Column, as board members for the statutory land manager specified opposite in Column 2, which has been appointed as Crown land manager of the land referred to in Column 3 of the Schedule.

It is a condition of the appointment that the board member must comply with the Department of Industry *Crown reserve code of conduct: For non-council Crown land managers and commons trusts* (as may be amended or replaced from time to time).

The Hon Melinda Pavey, MP
Minister for Water, Property & Housing

Schedule**Column 1**

Scott Geoffrey Idiens (re-
appointment)

Column 2

Gooloogong Public Recreation And
Racecourse Land Manager

Column 3

Reserve No. 95500
Public Purpose: public recreation,
racecourse
Notified: 3 July 1981

For a term commencing the date of
this notice and expiring 10th
October 2024.

File Reference: OE80R188-003

(n2019-3179)

CROWN LAND MANAGEMENT ACT 2016**APPOINTMENT OF STATUTORY LAND MANAGER BOARD MEMBERS**

Pursuant to clause 4(1) of Schedule 5 to the *Crown Land Management Act 2016*, the persons specified in Column 1 of the Schedule hereunder are appointed, for the terms of office specified in that Column, as board members for the statutory land manager specified opposite in Column 2, which has been appointed as Crown land manager of the land referred to in Column 3 of the Schedule.

It is a condition of the appointment that the board member must comply with the Department of Industry *Crown reserve code of conduct: For non-council Crown land managers and commons trusts* (as may be amended or replaced from time to time).

The Hon Melinda Pavey, MP
Minister for Water, Property & Housing

Schedule**Column 1**

Barry Graham Dennis (new
member)
Murray James Higman (new
member)

Column 2

Rannock Recreation Reserve Land
Manager

Column 3

Reserve No. 55965
Public Purpose: public recreation
Notified: 25 January 1923

File Reference: WA80R92-02

For a term commencing the date of
this notice and expiring 5th
September 2024.

(n2019-3180)

NOTIFICATION OF DISPOSAL OF A CROWN ROAD**Section 152B Roads Act 1993**

The road hereunder described has been disposed of under section 152B of the *Roads Act 1993*. In accordance with section 152H of that Act, the road comprised therein has ceased to be a Crown road and the rights of passage and access that previously existed in relation to the road are extinguished. Upon disposal, title to the land, comprising the former Crown road, is transferred to freehold.

The Hon Melinda Pavey, MP
Minister for Water, Property & Housing

DESCRIPTION

*Parishes – Numby Numby, Direlmabildi, Crinoline; County – Benarba
Land District – Moree; LGA – Moree Plains*

Road Disposed: Lots 2-6 DP 1250577

File No: 18/04724

(n2019-3181)

ROADS ACT 1993

ORDER

Transfer of Crown Road to a Council

In pursuance of the provisions of Section 152I of the *Roads Act 1993*, the Crown Road specified in Schedule 1 is transferred to the roads authority specified in Schedule 2 hereunder as from the date of publication of this notice and as from that date the road specified in Schedule 1 ceases to be a Crown road.

The Hon Melinda Pavey, MP
Minister for Water, Property and Housing

SCHEDULE 1

Parish: Boorowa
County: King
Land District: Boorowa
LGA: Hilltops Council

DESCRIPTION: Road known as Alloway Road at Boorowa as shown by red edge on diagram below.

SCHEDULE 2

Roads Authority: Hilltops Council
Council's Ref: Resolution 19/292
DoI Ref: 19/07034#01



(n2019-3182)

BC - DUBBO

CROWN LAND MANAGEMENT ACT 2016

NOTICE - CROWN LAND TO BE USED OR OCCUPIED FOR OTHER PURPOSE UNDER S 2.18(2)(b)

Pursuant to section 2.18(2)(b) of the Crown Land Management Act 2016, the Crown land specified in Column 2 of the following Schedule is proposed to be used or occupied under a relevant interest granted for the purpose(s) specified in Column 1 of the following Schedule.

The Hon Melinda Pavey, MP
Minister for Water, Property & Housing

<p>Column 1 storage of sand (relevant interest - Licence 611593) fence (relevant interest - Licence 611593) access (relevant interest - Licence 611593)</p>	<p>Schedule</p> <p>Column 2 Reserve No. 317A Public Purpose: water supply Notified: 4 June 1884 File Reference: 19/07869</p>
<p>Column 1 pipeline (relevant interest - Licence 605421) water storage (relevant interest - Licence 605421) grazing (relevant interest - Licence 605421) irrigation (relevant interest - Licence 605421)</p>	<p>Schedule</p> <p>Column 2 Reserve No. 16916 Public Purpose: travelling stock Notified: 17 December 1892 File Reference: 19/02689</p>
<p>Column 1 storage of sand (relevant interest - Licence 611593) access (relevant interest - Licence 611593) fence (relevant interest - Licence 611593)</p>	<p>Schedule</p> <p>Column 2 Reserve No. 755837 Public Purpose: future public requirements Notified: 29 June 2007 File Reference: 19/07869</p>
<p>Column 1 grazing (relevant interest - Licence 601327)</p>	<p>Schedule</p> <p>Column 2 Reserve No. 1011188 Public Purpose: environmental protection, heritage purposes, public recreation, rural services Notified: 16 December 2005 File Reference: 18/08514</p>
<p>Column 1 boatshed (relevant interest - Licence 597355) deck (relevant interest - Licence 597355) jetty (relevant interest - Licence 597355) walkway (relevant interest - Licence 597355) wet area (relevant interest - Licence 597355) exhibitions (relevant interest - Licence 597355)</p>	<p>Schedule</p> <p>Column 2 Reserve No. 85364 Public Purpose: access, public recreation Notified: 18 June 1965 File Reference: 08/2882</p>
<p>Column 1 boatshed</p>	<p>Schedule</p> <p>Column 2 Reserve No. 1011848</p>

(relevant interest - Licence 597355)
 deck
 (relevant interest - Licence 597355)
 jetty
 (relevant interest - Licence 597355)
 walkway
 (relevant interest - Licence 597355)
 wet area
 (relevant interest - Licence 597355)
 exhibitions
 (relevant interest - Licence 597355)

Public Purpose: access and public requirements, rural services,
 tourism purposes and environmental and heritage conservation
 Notified: 18 August 2006
 File Reference: 08/2882

Column 1

rifle range
 (relevant interest - Licence 599932)

Schedule

Column 2

Reserve No. 93389
 Public Purpose: future public requirements
 Notified: 15 August 1980
 File Reference: 18/07261

Column 1

pump site
 (relevant interest - Licence 604707)
 pipeline
 (relevant interest - Licence 604707)

Schedule

Column 2

Reserve No. 24559
 Public Purpose: travelling stock
 Notified: 15 August 1896
 File Reference: 19/00628

Column 1

pipeline
 (relevant interest - Licence 604707)
 pump site
 (relevant interest - Licence 604707)

Schedule

Column 2

Reserve No. 58783
 Public Purpose: access
 Notified: 16 April 1926
 File Reference: 19/00628

Column 1

grazing
 (relevant interest - Licence 602156)

Schedule

Column 2

Reserve No. 30470
 Public Purpose: travelling stock
 Notified: 20 December 1899
 File Reference: 19/00114

Column 1

grazing
 (relevant interest - Licence 602156)

Schedule

Column 2

Reserve No. 47475
 Public Purpose: travelling stock
 Notified: 7 February 1912
 File Reference: 19/00114

Column 1

outdoor recreation area
 (relevant interest - Licence 607534)
 walkway
 (relevant interest - Licence 607534)

Schedule

Column 2

Reserve No. 755967
 Public Purpose: future public requirements
 Notified: 29 June 2007
 File Reference: 19/04481

Column 1

outdoor recreation area
 (relevant interest - Licence 607534)
 walkway
 (relevant interest - Licence 607534)

Schedule

Column 2

Reserve No. 1011528
 Public Purpose: access and public requirements, tourism purposes and
 environmental and heritage conservation
 Notified: 9 June 2006
 File Reference: 19/04481

Column 1

communication facilities
(relevant interest - Licence 613560)
access
(relevant interest - Licence 613560)

Schedule

Column 2

Reserve No. 25655
Public Purpose: trigonometrical purposes
Notified: 20 March 1897
File Reference: 08/6163

Column 1

environmental protection
(relevant interest - Licence 595455)

Schedule

Column 2

Reserve No. 93343
Public Purpose: future public requirements
Notified: 15 August 1980
File Reference: 18/02597

Column 1

access
(relevant interest - Licence 559173)
irrigation channel
(relevant interest - Licence 559173)
grazing
(relevant interest - Licence 559173)
tank
(relevant interest - Licence 559173)
erection of signs
(relevant interest - Licence 559173)
water storage
(relevant interest - Licence 559173)

Schedule

Column 2

Reserve No. 26955
Public Purpose: travelling stock
Notified: 27 November 1897
File Reference: 15/09330

Column 1

access
(relevant interest - Licence 559173)

Schedule

Column 2

Reserve No. 36777
Public Purpose: camping, travelling stock
Notified: 5 December 1903
File Reference: 15/09330

Column 1

access
(relevant interest - Licence 559173)

Schedule

Column 2

Reserve No. 36782
Public Purpose: travelling stock
Notified: 5 December 1903
File Reference: 15/09330

Column 1

pipeline
(relevant interest - Licence 599792)

Schedule

Column 2

Reserve No. 84334
Public Purpose: generally
Notified: 22 March 1963
File Reference: 18/07115

Column 1

slipway
(relevant interest - Licence 602026)
reclamation
(relevant interest - Licence 602026)
ramp
(relevant interest - Licence 602026)
jetty
(relevant interest - Licence 602026)
reclamation
(relevant interest - Licence 494005)
piles
(relevant interest - Licence 611636)
ramp

Schedule

Column 2

Reserve No. 56146
Public Purpose: generally
Notified: 11 May 1923
File Reference: 19/07956

(relevant interest - Licence 611636)
jetty
(relevant interest - Licence 611636)
fish cleaning sink
(relevant interest - Licence 611636)
steps
(relevant interest - Licence 587983)
seawall
(relevant interest - Licence 587983)
reclamation
(relevant interest - Licence 587983)
ramp
(relevant interest - Licence 587983)
landing/platform
(relevant interest - Licence 587983)
jetty
(relevant interest - Licence 587983)
steps
(relevant interest - Licence 538823)
retaining wall
(relevant interest - Licence 538823)
reclamation
(relevant interest - Licence 538823)
ramp
(relevant interest - Licence 538823)
pontoon
(relevant interest - Licence 538823)
piles
(relevant interest - Licence 538823)
jetty
(relevant interest - Licence 538823)
reclamation
(relevant interest - Licence 602028)
jetty
(relevant interest - Licence 602028)
steps
(relevant interest - Licence 570112)
seawall
(relevant interest - Licence 570112)
reclamation
(relevant interest - Licence 570112)
landing/platform
(relevant interest - Licence 570112)
steps
(relevant interest - Licence 554862)
slipway
(relevant interest - Licence 554862)
jetty
(relevant interest - Licence 554862)
walkway
(relevant interest - Licence 589006)
seawall
(relevant interest - Licence 589006)
reclamation
(relevant interest - Licence 589006)
piles
(relevant interest - Licence 589006)
landing/platform
(relevant interest - Licence 589006)
jetty
(relevant interest - Licence 589006)
concrete ramp
(relevant interest - Licence 589006)
boatshed
(relevant interest - Licence 589006)
slipway
(relevant interest - Licence 592136)
reclamation
(relevant interest - Licence 592136)
seawall
(relevant interest - Licence 608517)
reclamation
(relevant interest - Licence 608517)

piles
 (relevant interest - Licence 608517)
 steps
 (relevant interest - Licence 608611)
 seawall
 (relevant interest - Licence 608611)
 reclamation
 (relevant interest - Licence 608611)
 piles
 (relevant interest - Licence 608611)
 jetty
 (relevant interest - Licence 608611)
 grazing
 (relevant interest - Licence 607891)
 pipeline
 (relevant interest - Licence 605421)
 wet area
 (relevant interest - Licence 599626)
 mooring piles
 (relevant interest - Licence 599626)
 jetty
 (relevant interest - Licence 599626)
 access
 (relevant interest - Licence 559173)
 concrete ramp
 (relevant interest - Licence 609654)
 exhibitions
 (relevant interest - Licence 597355)
 wet area
 (relevant interest - Licence 597355)
 walkway
 (relevant interest - Licence 597355)
 jetty
 (relevant interest - Licence 597355)
 deck
 (relevant interest - Licence 597355)
 boatshed
 (relevant interest - Licence 597355)
 pump site
 (relevant interest - Licence 604707)
 pipeline
 (relevant interest - Licence 604707)

Schedule

Column 1

slipway
 (relevant interest - Licence 602026)
 reclamation
 (relevant interest - Licence 602026)
 ramp
 (relevant interest - Licence 602026)
 jetty
 (relevant interest - Licence 602026)
 steps
 (relevant interest - Licence 608611)
 seawall
 (relevant interest - Licence 608611)
 reclamation
 (relevant interest - Licence 608611)
 piles
 (relevant interest - Licence 608611)
 jetty
 (relevant interest - Licence 608611)
 seawall
 (relevant interest - Licence 608517)
 reclamation
 (relevant interest - Licence 608517)
 piles
 (relevant interest - Licence 608517)
 slipway
 (relevant interest - Licence 592136)

Column 2

Reserve No. 1011268
 Public Purpose: future public requirements
 Notified: 3 February 2006
 File Reference: 17/11497

reclamation
(relevant interest - Licence 592136)
walkway
(relevant interest - Licence 589006)
seawall
(relevant interest - Licence 589006)
reclamation
(relevant interest - Licence 589006)
piles
(relevant interest - Licence 589006)
landing/platform
(relevant interest - Licence 589006)
jetty
(relevant interest - Licence 589006)
concrete ramp
(relevant interest - Licence 589006)
boatshed
(relevant interest - Licence 589006)
steps
(relevant interest - Licence 554862)
slipway
(relevant interest - Licence 554862)
jetty
(relevant interest - Licence 554862)
steps
(relevant interest - Licence 570112)
seawall
(relevant interest - Licence 570112)
reclamation
(relevant interest - Licence 570112)
landing/platform
(relevant interest - Licence 570112)
reclamation
(relevant interest - Licence 602028)
jetty
(relevant interest - Licence 602028)
steps
(relevant interest - Licence 538823)
retaining wall
(relevant interest - Licence 538823)
reclamation
(relevant interest - Licence 538823)
ramp
(relevant interest - Licence 538823)
pontoon
(relevant interest - Licence 538823)
piles
(relevant interest - Licence 538823)
jetty
(relevant interest - Licence 538823)
steps
(relevant interest - Licence 587983)
seawall
(relevant interest - Licence 587983)
reclamation
(relevant interest - Licence 587983)
ramp
(relevant interest - Licence 587983)
landing/platform
(relevant interest - Licence 587983)
jetty
(relevant interest - Licence 587983)
piles
(relevant interest - Licence 611636)
ramp
(relevant interest - Licence 611636)
jetty
(relevant interest - Licence 611636)
fish cleaning sink
(relevant interest - Licence 611636)
reclamation
(relevant interest - Licence 494005)
pipeline

(relevant interest - Licence 605421)
wet area
(relevant interest - Licence 599626)
mooring piles
(relevant interest - Licence 599626)
jetty
(relevant interest - Licence 599626)
boardwalk
(relevant interest - Licence 596222)
swimming enclosure
(relevant interest - Licence 596222)
walkway
(relevant interest - Licence 596222)
access
(relevant interest - Licence 559173)
concrete ramp
(relevant interest - Licence 609654)
pipeline
(relevant interest - Licence 599792)
exhibitions
(relevant interest - Licence 597355)
wet area
(relevant interest - Licence 597355)
walkway
(relevant interest - Licence 597355)
jetty
(relevant interest - Licence 597355)
deck
(relevant interest - Licence 597355)
boatshed
(relevant interest - Licence 597355)
pipeline
(relevant interest - Licence 604707)
pump site
(relevant interest - Licence 604707)

(n2019-3183)

BC - DUBBO

CROWN LAND MANAGEMENT ACT 2016

NOTICE - CROWN LAND TO BE USED OR OCCUPIED FOR OTHER PURPOSE UNDER S 2.18(2)(b)

Pursuant to section 2.18(2)(b) of the Crown Land Management Act 2016, the Crown land specified in Column 2 of the following Schedule is proposed to be used or occupied under a relevant interest granted for the purpose(s) specified in Column 1 of the following Schedule.

The Hon. Robert Stokes MP
Minister for Planning and Public Spaces

Schedule

Column 1

access
(relevant interest - Licence 613562)
communication facilities
(relevant interest - Licence 613562)

Column 2

Reserve No. 752029
Public Purpose: future public requirements
Notified: 29 June 2007
File Reference: 08/6063

Schedule

Column 1

sliprails
(relevant interest - Metro Licence 602823)
ramp
(relevant interest - Metro Licence 602823)
pontoon
(relevant interest - Metro Licence 602823)
concrete ramp
(relevant interest - Metro Licence 602823)
landing/platform
(relevant interest - Metro Licence 602823)
steps
(relevant interest - Metro Licence 602823)
jetty
(relevant interest - Metro Licence 602823)
sliprails
(relevant interest - Metro Licence 581373)
residence
(relevant interest - Metro Licence 581373)
reclamation
(relevant interest - Metro Licence 581373)
ramp
(relevant interest - Metro Licence 581373)
slipway
(relevant interest - Metro Licence 526383)
seawall
(relevant interest - Metro Licence 526383)
reclamation
(relevant interest - Metro Licence 526383)
ramp
(relevant interest - Metro Licence 526383)
pontoon
(relevant interest - Metro Licence 526383)
piles
(relevant interest - Metro Licence 526383)
jetty
(relevant interest - Metro Licence 526383)
boatshed
(relevant interest - Metro Licence 526383)
berthing area
(relevant interest - Metro Licence 526383)
seawall
(relevant interest - Metro Licence 538700)
reclamation
(relevant interest - Metro Licence 538700)
ramp
(relevant interest - Metro Licence 538700)
pontoon
(relevant interest - Metro Licence 538700)
piles
(relevant interest - Metro Licence 538700)

Column 2

Reserve No. 56146
Public Purpose: generally
Notified: 11 May 1923
File Reference: 19/07956

jetty
(relevant interest - Metro Licence 538700)
concrete ramp
(relevant interest - Metro Licence 538700)
berthing area
(relevant interest - Metro Licence 538700)
swimming pool
(relevant interest - Metro Licence 581939)
reclamation
(relevant interest - Metro Licence 581939)
jetty
(relevant interest - Metro Licence 596936)
seawall
(relevant interest - Metro Licence 564474)
reclamation
(relevant interest - Metro Licence 564474)
ramp
(relevant interest - Metro Licence 564474)
pontoon
(relevant interest - Metro Licence 564474)
piles
(relevant interest - Metro Licence 564474)
jetty
(relevant interest - Metro Licence 564474)
sliprails
(relevant interest - Metro Licence 533054)
ramp
(relevant interest - Metro Licence 533054)
pontoon
(relevant interest - Metro Licence 533054)
ramp
(relevant interest - Metro Licence 566053)
pontoon
(relevant interest - Metro Licence 566053)
jetty
(relevant interest - Metro Licence 566053)
concrete ramp
(relevant interest - Metro Licence 566053)
steps
(relevant interest - Metro Licence 598288)
reclamation
(relevant interest - Metro Licence 598288)
ramp
(relevant interest - Metro Licence 598288)
pontoon
(relevant interest - Metro Licence 598288)
piles
(relevant interest - Metro Licence 598288)
jetty
(relevant interest - Metro Licence 598288)
walkway
(relevant interest - Metro Licence 589068)
slipway
(relevant interest - Metro Licence 589068)
jetty
(relevant interest - Metro Licence 589068)
boatshed
(relevant interest - Metro Licence 589068)
walkway
(relevant interest - Metro Licence 584187)
steps
(relevant interest - Metro Licence 584187)
ramp
(relevant interest - Metro Licence 584187)
pontoon
(relevant interest - Metro Licence 584187)
piles
(relevant interest - Metro Licence 584187)
jetty
(relevant interest - Metro Licence 584187)
boatshed
(relevant interest - Metro Licence 584187)
ramp

(relevant interest - Metro Licence 586105)
pontoon
(relevant interest - Metro Licence 586105)
jetty
(relevant interest - Metro Licence 586105)
steps
(relevant interest - Metro Licence 597101)
seawall
(relevant interest - Metro Licence 597101)
reclamation
(relevant interest - Metro Licence 597101)
piles
(relevant interest - Metro Licence 597101)
jetty
(relevant interest - Metro Licence 597101)
deck
(relevant interest - Metro Licence 597101)
boatshed
(relevant interest - Metro Licence 597101)
ramp
(relevant interest - Metro Licence 589329)
pontoon
(relevant interest - Metro Licence 589329)
deck
(relevant interest - Metro Licence 589329)
boatshed
(relevant interest - Metro Licence 589329)
seawall
(relevant interest - Metro Licence 592735)
reclamation
(relevant interest - Metro Licence 592735)
ramp
(relevant interest - Metro Licence 592735)
pontoon
(relevant interest - Metro Licence 592735)
piles
(relevant interest - Metro Licence 592735)
landing/platform
(relevant interest - Metro Licence 592735)
boatshed
(relevant interest - Metro Licence 592735)
berthing area
(relevant interest - Metro Licence 592735)
reclamation
(relevant interest - Metro Licence 562758)
concrete ramp
(relevant interest - Metro Licence 562758)
boatshed
(relevant interest - Metro Licence 562758)
steps
(relevant interest - Metro Licence 561407)
seawall
(relevant interest - Metro Licence 561407)
reclamation
(relevant interest - Metro Licence 561407)
landing/platform
(relevant interest - Metro Licence 561407)
concrete ramp
(relevant interest - Metro Licence 561407)
boatshed
(relevant interest - Metro Licence 561407)
reclamation
(relevant interest - Metro Licence 587944)
ramp
(relevant interest - Metro Licence 587944)
pontoon
(relevant interest - Metro Licence 587944)
jetty
(relevant interest - Metro Licence 587944)
concrete ramp
(relevant interest - Metro Licence 587944)
boatshed
(relevant interest - Metro Licence 587944)

seawall
(relevant interest - Metro Licence 609898)
reclamation
(relevant interest - Metro Licence 609898)
ramp
(relevant interest - Metro Licence 609898)
pontoon
(relevant interest - Metro Licence 609898)
jetty
(relevant interest - Metro Licence 609898)
deck
(relevant interest - Metro Licence 609898)
boatshed
(relevant interest - Metro Licence 609898)
berthing area
(relevant interest - Metro Licence 609898)
reclamation
(relevant interest - Metro Licence 592309)
ramp
(relevant interest - Metro Licence 592309)
pontoon
(relevant interest - Metro Licence 592309)
jetty
(relevant interest - Metro Licence 592309)
berthing area
(relevant interest - Metro Licence 592309)

Schedule

Column 1
reclamation
(relevant interest - Metro Licence 592309)
ramp
(relevant interest - Metro Licence 592309)
pontoon
(relevant interest - Metro Licence 592309)
jetty
(relevant interest - Metro Licence 592309)
berthing area
(relevant interest - Metro Licence 592309)
seawall
(relevant interest - Metro Licence 609898)
reclamation
(relevant interest - Metro Licence 609898)
ramp
(relevant interest - Metro Licence 609898)
pontoon
(relevant interest - Metro Licence 609898)
jetty
(relevant interest - Metro Licence 609898)
deck
(relevant interest - Metro Licence 609898)
boatshed
(relevant interest - Metro Licence 609898)
berthing area
(relevant interest - Metro Licence 609898)
reclamation
(relevant interest - Metro Licence 587944)
ramp
(relevant interest - Metro Licence 587944)
pontoon
(relevant interest - Metro Licence 587944)
jetty
(relevant interest - Metro Licence 587944)
concrete ramp
(relevant interest - Metro Licence 587944)
boatshed
(relevant interest - Metro Licence 587944)
steps
(relevant interest - Metro Licence 561407)
seawall

Column 2
Reserve No. 1011268
Public Purpose: future public requirements
Notified: 3 February 2006
File Reference: 17/11497

(relevant interest - Metro Licence 561407)
reclamation
(relevant interest - Metro Licence 561407)
landing/platform
(relevant interest - Metro Licence 561407)
concrete ramp
(relevant interest - Metro Licence 561407)
boatshed
(relevant interest - Metro Licence 561407)
reclamation
(relevant interest - Metro Licence 562758)
concrete ramp
(relevant interest - Metro Licence 562758)
boatshed
(relevant interest - Metro Licence 562758)
seawall
(relevant interest - Metro Licence 592735)
reclamation
(relevant interest - Metro Licence 592735)
ramp
(relevant interest - Metro Licence 592735)
pontoon
(relevant interest - Metro Licence 592735)
piles
(relevant interest - Metro Licence 592735)
landing/platform
(relevant interest - Metro Licence 592735)
boatshed
(relevant interest - Metro Licence 592735)
berthing area
(relevant interest - Metro Licence 592735)
ramp
(relevant interest - Metro Licence 589329)
pontoon
(relevant interest - Metro Licence 589329)
deck
(relevant interest - Metro Licence 589329)
boatshed
(relevant interest - Metro Licence 589329)
steps
(relevant interest - Metro Licence 597101)
seawall
(relevant interest - Metro Licence 597101)
reclamation
(relevant interest - Metro Licence 597101)
piles
(relevant interest - Metro Licence 597101)
jetty
(relevant interest - Metro Licence 597101)
deck
(relevant interest - Metro Licence 597101)
boatshed
(relevant interest - Metro Licence 597101)
ramp
(relevant interest - Metro Licence 586105)
pontoon
(relevant interest - Metro Licence 586105)
jetty
(relevant interest - Metro Licence 586105)
walkway
(relevant interest - Metro Licence 584187)
steps
(relevant interest - Metro Licence 584187)
ramp
(relevant interest - Metro Licence 584187)
pontoon
(relevant interest - Metro Licence 584187)
piles
(relevant interest - Metro Licence 584187)
jetty
(relevant interest - Metro Licence 584187)
boatshed
(relevant interest - Metro Licence 584187)

walkway
(relevant interest - Metro Licence 589068)
slipway
(relevant interest - Metro Licence 589068)
jetty
(relevant interest - Metro Licence 589068)
boatshed
(relevant interest - Metro Licence 589068)
steps
(relevant interest - Metro Licence 598288)
reclamation
(relevant interest - Metro Licence 598288)
ramp
(relevant interest - Metro Licence 598288)
pontoon
(relevant interest - Metro Licence 598288)
piles
(relevant interest - Metro Licence 598288)
jetty
(relevant interest - Metro Licence 598288)
ramp
(relevant interest - Metro Licence 566053)
pontoon
(relevant interest - Metro Licence 566053)
jetty
(relevant interest - Metro Licence 566053)
concrete ramp
(relevant interest - Metro Licence 566053)
sliprails
(relevant interest - Metro Licence 533054)
ramp
(relevant interest - Metro Licence 533054)
pontoon
(relevant interest - Metro Licence 533054)
seawall
(relevant interest - Metro Licence 564474)
reclamation
(relevant interest - Metro Licence 564474)
ramp
(relevant interest - Metro Licence 564474)
pontoon
(relevant interest - Metro Licence 564474)
piles
(relevant interest - Metro Licence 564474)
jetty
(relevant interest - Metro Licence 564474)
jetty
(relevant interest - Metro Licence 596936)
swimming pool
(relevant interest - Metro Licence 581939)
reclamation
(relevant interest - Metro Licence 581939)
seawall
(relevant interest - Metro Licence 538700)
reclamation
(relevant interest - Metro Licence 538700)
ramp
(relevant interest - Metro Licence 538700)
pontoon
(relevant interest - Metro Licence 538700)
piles
(relevant interest - Metro Licence 538700)
jetty
(relevant interest - Metro Licence 538700)
concrete ramp
(relevant interest - Metro Licence 538700)
berthing area
(relevant interest - Metro Licence 538700)
slipway
(relevant interest - Metro Licence 526383)
seawall
(relevant interest - Metro Licence 526383)
reclamation

(relevant interest - Metro Licence 526383)
ramp
(relevant interest - Metro Licence 526383)
pontoon
(relevant interest - Metro Licence 526383)
piles
(relevant interest - Metro Licence 526383)
jetty
(relevant interest - Metro Licence 526383)
boatshed
(relevant interest - Metro Licence 526383)
berthing area
(relevant interest - Metro Licence 526383)
sliprails
(relevant interest - Metro Licence 581373)
residence
(relevant interest - Metro Licence 581373)
reclamation
(relevant interest - Metro Licence 581373)
ramp
(relevant interest - Metro Licence 581373)
sliprails
(relevant interest - Metro Licence 602823)
ramp
(relevant interest - Metro Licence 602823)
pontoon
(relevant interest - Metro Licence 602823)
concrete ramp
(relevant interest - Metro Licence 602823)
landing/platform
(relevant interest - Metro Licence 602823)
steps
(relevant interest - Metro Licence 602823)
jetty
(relevant interest - Metro Licence 602823)

(n2019-3184)

Water Notices



New South Wales
Government

Temporary Water Restriction (Maules Creek Groundwater Source, Upstream of Elfin Crossing) Order 2019

under the

Water Management Act 2000

I, Vanessa O'Keefe, by delegation from the Minister administering the *Water Management Act 2000*, in pursuance of section 324 (1) of the *Water Management Act 2000* and being satisfied that it is necessary in the public interest to do so, make the following Order.

Dated Friday, 11 October 2019

VANESSA O'KEEFE
A/Executive Director, Policy, Planning and Science
Department of Planning, Industry and Environment
By delegation

Explanatory note

The object of this Order is impose a temporary water restriction on the take of water under aquifer access licences from works in the Maules Creek Groundwater Source, Upstream of Elfin Crossing.

This Order is made under section 324 (1) of the *Water Management Act 2000* in order to cope with a water shortage.

INT 19/157420

Temporary Water Restriction (Maules Creek Groundwater Source, Upstream of Elfin Crossing) Order 2019

under the

Water Management Act 2000

1 Name of Order

This Order is the *Temporary Water Restriction (Maules Creek Groundwater Source, Upstream of Elfin Crossing) Order 2019*.

2 Commencement

This Order commences the day on which it is published in the Gazette.

3 Duration

This Order will remain in force until 30 June 2020, unless it is repealed or amended by further order before that date.

4 Temporary water restrictions

This Order is a direction that the taking of water from the water source specified in Schedule 1 is prohibited in accordance with Schedule 2.

5 Interpretation

(1) In this order:

Maules Creek Groundwater Source, Upstream of Elfin Crossing means the Upper Namoi Zone 11, Maules Creek Groundwater Source as described in the *Water Sharing Plan for the Upper and Lower Namoi Groundwater Sources 2019* but only that part identified on the Maules Creek Groundwater Source Map as “Upper Namoi Zone 11 (Upstream Elfin Crossing) Management Zone”.

Maules Creek Groundwater Source Map means the map under Schedule 3.

(2) Unless otherwise defined, words and expressions that are defined in the *Water Management Act 2000* or in regulations made under that Act have the same meaning in this Order.

INT 19/157420

Schedule 1 Water Source

This Order applies to the Maules Creek Groundwater Source, Upstream of Elfin Crossing.

Schedule 2 Restriction

1 Restriction for the Maules Creek Groundwater Water Source, Upstream of Elfin Crossing

- (1) The holder of an aquifer access licence must not take water under that licence from the Maules Creek Groundwater Source, Upstream of Elfin Crossing.
- (2) The restriction in subclause (1) does not apply for the purposes of testing metering equipment in accordance with clause 2.

2 Take of water permitted for testing metering equipment

This order does not restrict the take of water if the following applies:

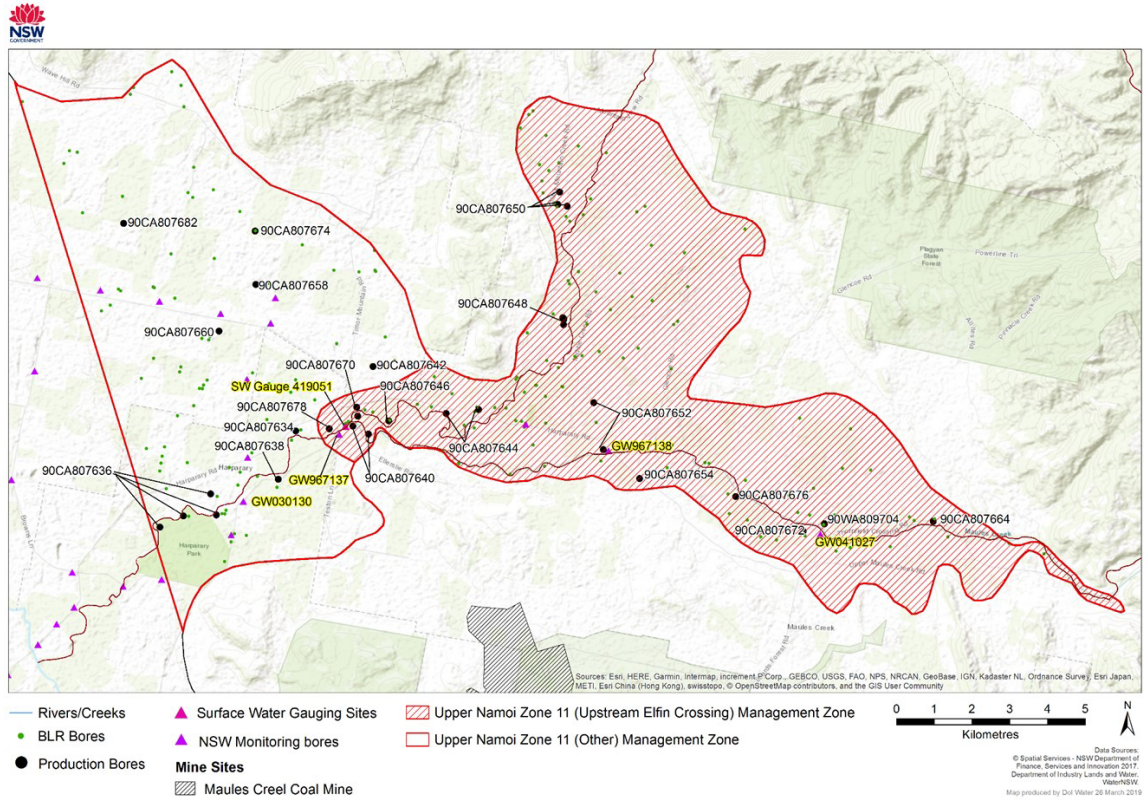
- (a) the holder of the licence is, or will be, required to comply with the mandatory metering equipment condition,
- (b) the take of water is done in compliance with the conditions of the licence and the relevant approval, including in accordance with any cease to pump, reporting and recording conditions on the licence,
- (c) the take of water is for the purpose of a duly qualified person validating, or checking the accuracy of, metering equipment for compliance with the mandatory metering equipment condition,
- (c) from the commencement of this order until 30 June 2020, the total take of water for the purpose under subclause (c) must be no more than 0.5ML,
- (d) the duly qualified person notifies the Natural Resources Access Regulator within 24 hours of the take of water for the validation or accuracy checking by:
 - (i) phone on 1800 633 362, or
 - (ii) email to nrar.enquiries@nrar.nsw.gov.au.

Note. It is an offence, under section 336C of the *Water Management Act 2000*, to fail to comply with this direction. An individual found guilty of an offence under section 336C is liable to a penalty not exceeding 4,550 penalty units and, in the case of a continuing offence, a further penalty not exceeding 600 penalty units for each day the offence continues. A corporation found guilty of an offence under section 336C is liable to a penalty not exceeding 18,200 penalty units and, in the case of a continuing offence, a further penalty not exceeding 1,200 penalty units for each day the offence continues. As at the commencement of this Order, a penalty unit is \$110.

INT 19/157420

Schedule 3

Map of Maules Creek Groundwater Source, Upstream of Elfin Crossing



(n2019-3185)

INT 19/157420

Other Government Notices

ANTI-DISCRIMINATION ACT 1977

EXEMPTION ORDER

Under the provisions of section 126 of the *Anti-Discrimination Act 1977* (NSW), an exemption is given from sections 8 and 51 of the *Anti-Discrimination Act 1977* (NSW) to the University of New England to designate, advertise and recruit positions for Aboriginal and/or Torres Strait Islander persons only, in pursuance of its goal of a 3 % Aboriginal and Torres Strait Islander permanent workforce participation rate.

This exemption will remain in force until 31 December 2023.

Dated this 16 day of October 2019

Elizabeth Wing
Senior Manager, Operations
Delegate of the President
Anti-Discrimination NSW

(n2019-3186)

APPRENTICESHIP AND TRAINEESHIP ACT 2001

Vocational Training Orders under the Apprenticeship and Traineeship Act 2001

I, Andrew Clements, A/Director Training Market Operations, in pursuance of section 5 of the *Apprenticeship and Traineeship Act 2001* make the following Orders for the Commissioner for Vocational Training.

18 October 2019

Andrew Clements, A/Director Training Market Operations

1 Vocational Training Orders

Traineeship Vocations established:

- Aviation - Air Crew Officer
- Aviation - Rescue Crew Officer

Traineeship Vocations repealed:

- Aviation - Aircrewman
- Aviation - Rescue Crewman

2 Commencement

These Orders commence on 18 October 2019 when published in the NSW Government Gazette and take effect when published on the Training Services NSW website the same day.

https://www.training.nsw.gov.au/cib_vto/index.html

(n2019-3187)

CO-OPERATIVES NATIONAL LAW (NSW)

Section 509 of the Corporations Act 2001 as applied by
section 453 of the Co-operatives National Law (NSW)

Notice is hereby given that the Co-operative listed below will be deregistered when three months have passed after 22nd August 2019, being the date of lodgement of the return by the Liquidator under section 509 the *Corporations Act 2001*, as applied by section 453 of the *Co-operatives National Law* (NSW), on 22 November 2019.

CO-OPERATIVE DETAILS

Co-operative: Brunswick-Byron Fishermen's Co-op Ltd
Co-operative Number: NSWC00097

Dated this 11th day of October 2019 at Bathurst

C Gowland
Delegate of the Registrar
Director, Registry Services

(n2019-3188)

DISTRICT COURT ACT 1973

District Court of New South Wales

Direction

Pursuant to section 32 of the *District Court Act 1973*, I direct that the District Court shall sit in its civil jurisdiction at the place and time shown as follows:

Newcastle	10.00am	1 June 2020 (2 weeks) In lieu of 1 June 2020 (3 weeks)
-----------	---------	---

Dated this 14th day of October 2019.

Justice D Price AM
Chief Judge

(n2019-3189)

DISTRICT COURT ACT 1973

District Court of New South Wales

Direction

Pursuant to section 32 of the *District Court Act 1973*, I direct that the District Court shall sit in its civil jurisdiction at the place and time shown as follows:

Bathurst	10.00am	18 November 2019 (1 week) Sittings Cancelled
Broken Hill	10.00am	11 November 2019 (1 week) Sittings Cancelled

Dated this 14th day of October 2019.

Justice D Price AM
Chief Judge

(n2019-3190)

DISTRICT COURT ACT 1973

District Court of New South Wales

Direction

Pursuant to section 173 of the *District Court Act 1973*, I direct that the District Court shall sit in its criminal jurisdiction at the place and time shown as follows:

Coffs Harbour	10.00am	29 June 2020 (1 week)
Coffs Harbour	10.00am	20 July 2020 (1 week)
Dubbo	10.00am	17 August 2020 (4 weeks) Special Fixture – 2nd Court
Katoomba	10.00am	17 August 2020 (3 weeks)
Katoomba	10.00am	19 October 2020 (2 weeks)
Katoomba	10.00am	30 November 2020 (3 weeks)
Nowra	10.00am	25 May 2020 (3 weeks) Special Fixture
Tamworth	10.00am	13 April 2020 (1 week) Sittings Cancelled

Dated this 14th day of October 2019

Justice D M Price AM
Chief Judge

(n2019-3191)

GEOGRAPHICAL NAMES ACT 1966

PURSUANT to the provisions of Section 10 of the *Geographical Names Act 1966*, the Geographical Names Board has this day assigned the name listed hereunder as a geographical name.

Laurie Gilligan Park for a reserve bound by Arthur Hall VC Way, Burbank Street and Naveena Street, Brewarrina.

The position and extent for this feature is recorded and shown within the Geographical Names Register of New South Wales. This information can be accessed through the Board's website at www.gnb.nsw.gov.au

NARELLE UNDERWOOD
Chair
Geographical Names Board
PO Box 143
BATHURST NSW 2795

(n2019-3192)

PARENTS AND CITIZENS ASSOCIATIONS INCORPORATION ACT 1976

Section 13 (4)

NOTICE OF INCORPORATION OF PARENTS AND CITIZENS ASSOCIATIONS

The following associations are hereby incorporated under the *Parents and Citizens Associations Incorporation Act 1976*.

1. Canterbury Boys High School
2. Lambton High School
3. Strathfield Girls High School
4. Wolumla Public School

Sarah Hargans
Relieving General Counsel
Department of Education

10 October 2019

(n2019-3193)

PARENTS AND CITIZENS ASSOCIATIONS INCORPORATION ACT 1976

Section 21 (1) (d)

NOTICE OF CANCELLATION OF INCORPORATION OF PARENTS AND CITIZENS ASSOCIATION

The incorporation under the *Parents and Citizens Associations Incorporation Act 1976* of the following association is hereby cancelled:

1. Mandurama Public School

Sarah Mitchell
Minister for Education and Early Childhood Learning

(n2019-3194)

POISONS AND THERAPEUTIC GOODS REGULATION 2008

ORDER

Withdrawal of Drug Authority

In accordance with the provisions of clause 175(1) of the *Poisons and Therapeutic Goods Regulation 2008* an Order has been made on **Dr Marcos Jackson MED0001171368**, of Neutral Bay NSW 2089, prohibiting him until further notice, as a medical practitioner, from supplying or having possession of drugs of addiction as authorised by clause 101 of the Regulation and issuing a prescription for a drug of addiction as authorised by clause 77 of the Regulation.

This Order is to take effect on and from 12 October 2019.

Dated at Sydney, 9 October 2019.

ELIZABETH KOFF
Secretary, NSW Health

(n2019-3195)

TRANSPORT ADMINISTRATION ACT 1988

LAND ACQUISITION (JUST TERMS COMPENSATION) ACT 1991

Notice of Compulsory Acquisition of Land in the Local Government Area of Parramatta

Transport for NSW by its delegate declares, with the approval of Her Excellency the Governor, that the land described in the schedules below is acquired by compulsory process under the provisions of the *Land Acquisition (Just Terms Compensation) Act 1991* as authorised by clause 11 of Schedule 1 of the *Transport Administration Act 1988* for the purposes of the *Transport Administration Act 1988*.

Peter Church
Executive Director, Rail Delivery
Infrastructure and Place
Transport for NSW

SCHEDULE 1

All that piece of land situated in the Local Government Area of Parramatta, Parish of Field of Mars, County of Cumberland, shown as Lot 1 in Deposited Plan 1245129, being part of Beecroft Road at Epping, said to be in the possession of the City of Parramatta Council.

SCHEDULE 2

All that piece of land situated in the Local Government Area of Parramatta, Parish of Field of Mars, County of Cumberland, shown as Lot 2 in Deposited Plan 1245129, being part of Beecroft Road at Epping, said to be in the possession of the City of Parramatta Council.

SCHEDULE 3

All that piece of land situated in the Local Government Area of Parramatta, Parish of Field of Mars, County of Cumberland, shown as Lot 3 in Deposited Plan 1245129, being part of the land in Certificate of Title 7314/1156907 said to be in the possession of the State of New South Wales.

SCHEDULE 4

All that piece of land situated in the Local Government Area of Parramatta, Parish of Field of Mars, County of Cumberland, shown as Lot 4 in Deposited Plan 1245129, being part of the land in Certificate of Title 7314/1156907 said to be in the possession of the State of New South Wales.

Transport for NSW Document Number: 6285201_1

(n2019-3196)

TRANSPORT ADMINISTRATION ACT 1988

LAND ACQUISITION (JUST TERMS COMPENSATION) ACT 1991

Notice of Compulsory Acquisition of Land in the Local Government Area of Hornsby

Transport for NSW by its delegate declares, with the approval of Her Excellency the Governor, that the land described in the schedules below is acquired by compulsory process under the provisions of the *Land Acquisition (Just Terms Compensation) Act 1991* as authorised by clause 11 of Schedule 1 of the *Transport Administration Act 1988* for the purposes of the *Transport Administration Act 1988*.

Peter Church
Executive Director, Rail Delivery
Infrastructure and Place
Transport for NSW

SCHEDULE 1

All that piece or parcel of land in the Local Government Area of Hornsby, Parish of Field of Mars, County of Cumberland, shown as Lot 1 in Deposited Plan 1254373, being part of The Crescent at Cheltenham, said to be in the possession of Hornsby Shire Council.

SCHEDULE 2

All that piece or parcel of land in the Local Government Area of Hornsby, Parish of Field of Mars, County of Cumberland, shown as Lot 1 in Deposited Plan 1254374, being part of Wongala Crescent at Beecroft (Government Gazette 30/12/1994 Folio 7725), said to be in the possession of Hornsby Shire Council.

Transport for NSW Document Number: 6344172_1

(n2019-3197)

TRANSPORT ADMINISTRATION ACT 1988

TRANSPORT FOR NSW

Proposed closure of public level crossing at 897.130 km Byron Bay
on the Murwillumbah line.

NOTICE is hereby given in accordance with Section 99B of the *Transport Administration Act 1988* No 109 that the public level crossing at 897.130 km Byron Bay on the Murwillumbah line will be closed on and from 04 November 2019 and all rights, easements and privileges will be extinguished from that date.

TERRY BRADY
Associate Director
Transport for NSW, Country Rail Contracts

Dated 14 October 2019

(n2019-3198)

TRANSPORT ADMINISTRATION ACT 1988

TRANSPORT FOR NSW

Proposed closure of private level crossing at 491.940 km Temora
on the Temora to Griffith line.

NOTICE is hereby given in accordance with Section 99B of the *Transport Administration Act 1988* No 109 that the public level crossing at 491.940 km Temora on the Temora to Griffith line will be closed on and from 04 November 2019 and all rights, easements and privileges will be extinguished from that date.

TERRY BRADY
Associate Director
Transport for NSW, Country Rail Contracts

Dated 14 October 2019

(n2019-3199)

TRANSPORT ADMINISTRATION ACT 1988

TRANSPORT FOR NSW

Proposed closure of public level crossing at 490.790 km Temora
on the Temora to Griffith line.

NOTICE is hereby given in accordance with Section 99B of the *Transport Administration Act 1988* No 109 that the public level crossing at 490.790 km Temora on the Temora to Griffith line will be closed on and from 04 November 2019 and all rights, easements and privileges will be extinguished from that date.

TERRY BRADY
Associate Director
Transport for NSW, Country Rail Contracts

Dated 14 October 2019

(n2019-3200)

TRANSPORT ADMINISTRATION ACT 1988

TRANSPORT FOR NSW

Proposed closure of public level crossing at 491.470 km Temora
on the Temora to Griffith line.

NOTICE is hereby given in accordance with Section 99B of the *Transport Administration Act 1988* No 109 that the public level crossing at 491.470 km Temora on the Temora to Griffith line will be closed on and from 04 November 2019 and all rights, easements and privileges will be extinguished from that date.

TERRY BRADY
Associate Director
Transport for NSW, Country Rail Contracts

Dated 14 October 2019

(n2019-3201)

**TRANSPORT ADMINISTRATION ACT 1988
LAND ACQUISITION (JUST TERMS COMPENSATION) ACT 1991**

Notice of Compulsory Acquisition of Land in the Local Government Area of Parramatta

Transport for NSW by its delegate declares, with the approval of Her Excellency the Governor, that the land described in Schedule 1 of this notice, is acquired by compulsory process under the provisions of the *Land Acquisition (Just Terms Compensation) Act 1991* as authorised by clause 11 of Schedule 1 of the *Transport Administration Act 1988* for the purposes of the *Transport Administration Act 1988*

Anand Thomas
Program Director Parramatta Light Rail
Infrastructure and Place
Transport for NSW

SCHEDULE 1

(Land)

All that piece or parcel of land situated at Parramatta in the Local Government Area City of Parramatta, Parish of St John, County of Cumberland and State of New South Wales, comprising Proposed Lot 1 in Deposited Plan 1250876, being part of the land in Certificate of Title 413/820541, said to be in the possession the Minister for Education and Training.

(n2019-3202)

COUNCIL NOTICES

BYRON SHIRE COUNCIL

ROADS ACT 1993

Naming of Roads

Notice is hereby given that Byron Shire Council, pursuant to section 162 of the *Roads Act 1993*, has officially named the road(s) as shown hereunder:

Name	Locality
LYLE COURT	Ocean Shores

Description

A new cul de sac extending in a Northern direction off an extension of Player Parade (approximately 65m west of Palmer Avenue) which is to be dedicated in a plan of subdivision of Lot 164 DP1206177, Player Parade, Ocean Shores.

MARK ARNOLD, General Manager, Byron Shire Council, PO Box 219, MULLUMBIMBY NSW 2482

GNB Ref: 0201

(n2019-3203)

BYRON SHIRE COUNCIL

ROADS ACT 1993

Naming of Roads

Notice is hereby given that Byron Shire Council, pursuant to section 162 of the *Roads Act 1993*, has officially named the road(s) as shown hereunder:

Name	Locality
THOMSON COURT	Ocean Shores

Description

A new cul de sac extending in a East direction off the proposed Lyle Court which is a extension off Player Parade (approximately 65m west of Palmer Avenue) which is to be dedicated in a plan of subdivision of Lot 164 DP1206177, Player Parade, Ocean Shore

MARK ARNOLD, General Manager, Byron Shire Council, PO Box 219, MULLUMBIMBY NSW 2482

GNB Ref: 0202

(n2019-3204)

CANTERBURY-BANKSTOWN COUNCIL

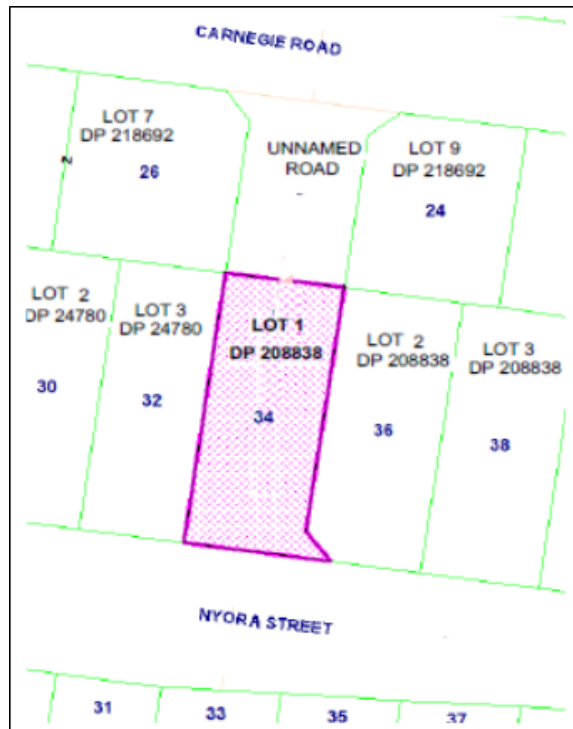
Roads Act 1993, Section 10

Dedication of Land as Public Road

In accordance with section 10 of the *Roads Act 1993*, notice is given that the land described in the Schedule below, being land held by Canterbury-Bankstown Council, is dedicated as a public road.

SCHEDULE

Lot 1 in Deposited Plan 208838



Matthew Stewart, General Manager, PO Box 8, Bankstown. NSW. 1885

(n2019-3205)

GOULBURN MULWAREE COUNCIL

ROADS ACT 1993

Naming of Roads

Notice is hereby given that Goulburn Mulwaree Council, pursuant to section 162 of the *Roads Act 1993*, has officially named the road(s) as shown hereunder:

Name	Locality
PERRY LANE	Boxers Creek

Description

The Proposed Perry Lane is a section of council road reserve is 1.5km long of Curlewin Lane, Boxers Creek. There are 3 x CADID numbers from spatial services for this road. These numbers are from the "RoadCorridor" map layer: 152782186, 175665314, 101753311

RICHARD DAVIES, Manager Development Control, Goulburn Mulwaree Council, Locked Bag 22, GOULBURN NSW 2580

GNB Ref: 0203

(n2019-3206)

LAKE MACQUARIE CITY COUNCIL

ROADS ACT 1993

Naming of Roads

Notice is hereby given that Lake Macquarie City Council, pursuant to section 162 of the *Roads Act 1993*, has officially named the road(s) as shown hereunder:

Name	Locality
JACK HIGH CLOSE	Swansea

Description

Subdivision of Lot C DP 402886 and Lot 100 DP 613065 – 2 Charles Street Swansea; Lot 63 DP 18797 – 27 Lake Road Swansea; Lot 103 DP 613065 – 29 Lake Road Swansea; Lot 1 DP 507899 – 37 Lake Road Swansea

MORVEN CAMERON, Chief Executive Officer, Lake Macquarie City Council, PO Box 1906, WARABROOK NSW 2310

GNB Ref: 0206

(n2019-3207)

MID-COAST COUNCIL

NOTIFICATION OF CLOSING OF A ROAD

In pursuance of the provisions of the *Roads Act 1993*, the road hereunder described is closed and the lands comprised therein cease to be public road and the rights of passage and access that previously existed in relation to the road is extinguished. Upon closing, title to the land, comprising the former public road, vests in the body specified in the Schedule hereunder.

DESCRIPTION

Parish – Forster; County – Gloucester

Land District – Taree; LGA – Mid-Coast

Road Closed: Lot 1 DP1250321

SCHEDULE

Upon closing, the land within Lot 1 DP1250321 remains vested in Mid-Coast Council as operational land for the purposes of the *Local Government Act 1993*.

Adrian Panuccio
General Manager
Mid-Coast Council
Council Ref: RD31190

(n2019-3208)

OBERON COUNCIL

ROADS ACT 1993

Naming of Roads

Notice is hereby given that Oberon Council, pursuant to section 162 of the *Roads Act 1993*, has officially named the road(s) as shown hereunder:

Name	Locality
MIDSUMMER AVENUE	Oberon

Description

bitumen sealed 715 metre in length, off Albion St, created as a result of a new subdivision

Name	Locality
MCMAHON COURT	Oberon

Description

bitumen sealed 184 metre in length, off the proposed Lysander Road which is off the proposed Midsummer Avenue which is off Albion St, created as a result of a new subdivision

Name	Locality
LYSANDER ROAD	Oberon

Description

bitumen sealed 836 metre in length, off the proposed Midsummer Avenue which is off Albion St, created as a result of a new subdivision

GARY WALLACE, General Manager, Oberon Council, 137-139 Oberon Street, OBERON NSW 2787

GNB Ref: 0205

(n2019-3209)

SHOALHAVEN CITY COUNCIL

ROADS ACT 1993

Naming of Roads

Notice is hereby given that Shoalhaven City Council, pursuant to section 162 of the *Roads Act 1993*, has officially named the road(s) as shown hereunder:

Name	Locality
EUSTON COURT	South Nowra
Description	
New cul-de-sac created in the subdivision of Lot 137 DP 1124258, off Norfolk Avenue.	

Name	Locality
DONINGTON COURT	South Nowra
Description	
New cul-de-sac created in the subdivision of Lot 137 DP 1124258, off Norfolk Avenue.	

Name	Locality
NORFOLK AVENUE	South Nowra
Description	
Extension of existing road created in the subdivision of Lot 137 DP 1124258, and ending at Cumberland Avenue.	

STEPHEN DUNSHEA, Chief Executive Officer, Shoalhaven City Council, PO Box 42, NOWRA NSW 2541

GNB Ref: 0204

(n2019-3210)