

# *Government Gazette*

of the State of

New South Wales

**Number 141**

**Friday, 15 November 2019**

---

The New South Wales Government Gazette is the permanent public record of official NSW Government notices. It also contains local council, private and other notices.

From 1 January 2019, each notice in the Government Gazette has a unique identifier that appears in round brackets at the end of the notice and that can be used as a reference for that notice (for example, (n2019-14)).

The Gazette is compiled by the Parliamentary Counsel's Office and published on the NSW legislation website ([www.legislation.nsw.gov.au](http://www.legislation.nsw.gov.au)) under the authority of the NSW Government. The website contains a permanent archive of past Gazettes.

To submit a notice for gazettal – see Gazette Information.

---

---

# GOVERNMENT NOTICES

## Roads and Maritime Notices

---

---

### MARINE SAFETY ACT 1998

#### MARINE NOTICE

##### Section 12(2)

#### REGULATION OF VESSELS – EXCLUSION ZONE

##### **Location**

Hawkesbury River, the entire width of the river between Sackville Reach and Windsor Reach (Saturday)

Hawkesbury River, the entire width of the river between Dangar Island and Windsor Reach (Sunday)

##### **Duration**

- 7:00am to 3:00pm – Saturday, 23 November 2019; and
- 7:00am to 3:00pm – Sunday, 24 November 2019.

##### **Detail**

Competitive waterski races will be conducted on the navigable waters of the Hawkesbury River at the location specified above, involving the use of high speed power vessels, persons being towed at speed using tow-lines and persons in the water during the above times, presenting a significant hazard to other waterway users.

An **EXCLUSION ZONE** is specified during the event which will be marked by the presence of control vessels stationed on the perimeter. The zone will be patrolled by Roads and Maritime patrol vessels.

Unauthorised vessels and persons are strictly prohibited from entering the exclusion zone.

Penalties may apply (section 12(5) – *Marine Safety Act 1998*)

For full details visit the Roads and Maritime Services website – [www.rms.nsw.gov.au/maritime](http://www.rms.nsw.gov.au/maritime)

Marine Notice: SY1941

Date: 1 November 2019

Nick Dinham  
Manager Operations  
Delegate

(n2019-3451)

---

### MARINE SAFETY ACT 1998

#### MARINE NOTICE

##### Section 12(2)

#### REGULATION OF VESSELS – EXCLUSION ZONE

##### **Location**

Lemon Tree Passage, Port Stephens – opposite the Lemon Tree Passage northern boat ramp.

##### **Duration**

8.00pm to 9.30pm: Saturday, 16 November 2019

##### **Detail**

A fireworks display will be conducted over the navigable waters of Lemon Tree Passage at the location specified above. Fireworks will be launched from a moored firing barge at the above location. The area directly around this firing position may be dangerous and hazardous to other waterway users while fireworks are being launched.

An **EXCLUSION ZONE** is specified during the event, extending 150 metres around the moored barge. This zone will be indicated by the presence of control vessels which will be stationed on the boundary.

Unauthorised vessels and persons are strictly prohibited from entering the exclusion zone.

Penalties may apply (Section 12(5) – *Marine Safety Act 1998*)

For full details visit the Roads and Maritime Services website – [www.rms.nsw.gov.au/maritime](http://www.rms.nsw.gov.au/maritime)

Marine Notice NH19121

Date: 8 November 2019

Mike Baldwin  
Manager Operations Hunter  
Delegate

(n2019-3452)

---

**MARINE SAFETY ACT 1998**

MARINE NOTICE

Section 12(2)

REGULATION OF VESSELS - SPECIAL RESTRICTIONS

**Location**

Murray River - entire width of the River at the following locations:

- Monday, 18 November 2019: from the Mulwala Weir, upstream from the 1986km river marker, downstream to the 1886km river marker near the township of Tocumwal.
- Tuesday, 19 November 2019: from the 1886km river marker, near the township of Tocumwal, downstream to Picnic Point near the 1790km river marker.
- Wednesday, 20 November 2019: from Picnic Point, near the 1790km river marker, downstream to the Victoria Park boat ramp, Echuca, near the 1712km river marker.
- Thursday, 21 November 2019: from the Victoria Park boat ramp, near the town of Echuca and the 1712km river marker, downstream to Torrumbarry Headworks near the 1648km river marker.
- Friday, 22 November 2019: from the Murrabit Bridge, near the 1486km river marker, downstream to the Swan Hill Bridge near from the 1410km river marker.

**Duration**

6.00am to 6.30pm on the following days:

- Monday, 18 November 2019
- Tuesday, 19 November 2019
- Wednesday, 20 November 2019
- Thursday, 21 November 2019
- Friday, 22 November 2019

**Detail**

A canoe and kayak event will be conducted on the waters of the Murray River as detailed above.

Due to the risk to safe navigation and the nature and number of participating vessels, a Regulated Area will be created at the above times within which **Special Restrictions** will apply to all powered vessels. The Regulated Area will comprise the entire width of the River and will extend 200 metres ahead and 200 metres behind the competing vessels, as indicated by the presence of official vessels. The Regulated Area will surround and move with the competing vessels.

The start of the Regulated area will be indicated by an official vessel positioned alongside the leading competitor, displaying two red flags. The end of the Regulated Area will be marked by an official vessel positioned alongside the final competitor, displaying a single green flag.

**Special Restrictions**

Pursuant to section 12(3) of the *Marine Safety Act 1998*, **powered vessels** operating in the Regulated Area:

- Must not exceed the maximum speed limit of 4 knots, and
- Must produce minimal wash.

Penalties may apply (section 12(5) - *Marine Safety Act 1998*)

For full details visit the Roads and Maritime Services website - [www.rms.nsw.gov.au/maritime](http://www.rms.nsw.gov.au/maritime)

Marine Notice: SO1939

Date: 11 November 2019

Deon Voyer  
Manager Operations South  
Delegate

(n2019-3453)

---

**MARINE SAFETY ACT 1998**

MARINE NOTICE

Section 12(2)

REGULATION OF VESSELS - EXCLUSION ZONE AND SPECIAL RESTRICTIONS

**Location**

Wallis Lake, Forster - Pipers Creek from Cavill Avenue to Kenrose Canal

**Duration**

- 8.00am to 5.00pm - Saturday, 16 November 2019; and
- 8.00am to 5.00pm - Sunday, 17 November 2019.

**Detail**

Dragon Boat Races will be conducted on the waters of Wallis Lake in the location specified above.

An **EXCLUSION ZONE** is specified during the event which will be marked by the presence of control vessels on the boundary.

Unauthorised vessels and persons are strictly prohibited from entering the exclusion zone.

**Transit lane**

Provision may be made (where necessary) for control vessels to authorise local vessel traffic to pass safely through the zone via a 'transit lane'.

**SPECIAL RESTRICTIONS** apply to all vessels using the transit lane. Pursuant to section 12(3) of the Act, vessels using the transit lane must do so at a safe speed and must produce minimal wash.

Penalties may apply (Section 12(5) - *Marine Safety Act 1998*)

For full details visit the Roads and Maritime Services website - [www.rms.nsw.gov.au/maritime](http://www.rms.nsw.gov.au/maritime)

Marine Notice NH1989

Date: 11 November 2019

Mike Baldwin  
Manager Operations Hunter  
Delegate

(n2019-3454)

---

**MARINE SAFETY ACT 1998**

MARINE NOTICE

Section 12(2)

REGULATION OF VESSELS – EXCLUSION ZONE

**Location**

Murray River, Mildura – extending  $\frac{3}{4}$  across the width of the River, from the western side of the Paddle Steamers Wharf to the area adjacent to the intersection of Hugh King Drive and Cureton Avenue.

**Duration**

6:00am to 6:00pm: Saturday, 16 November 2019.

**Detail**

A wakeboarding competition will be conducted on the navigable waters of the Murray River, at the location specified above. The event will involve the use of powered vessels, persons being towed at speed using tow-lines and persons in the water from time to time, presenting a significant potential hazard to other waterway users.

An **EXCLUSION ZONE** is specified during the event which will be marked by buoys and patrolled by control vessels.

Unauthorised vessels and persons are strictly prohibited from entering the exclusion zone.

Penalties may apply (section 12(5) – *Marine Safety Act 1998*)

For full details visit the Roads and Maritime Services website – [www.rms.nsw.gov.au/maritime](http://www.rms.nsw.gov.au/maritime)

Marine Notice: SO1955

Date: 12 November 2019

Deon Voyer  
Manager Operations South  
Delegate

(n2019-3455)

---

## MARINE SAFETY ACT 1998

### MARINE NOTICE

#### Section 12(2)

#### REGULATION OF VESSELS – EXCLUSION ZONE AND SPECIAL RESTRICTIONS

##### **Location**

Murray River – the entire width of the river, between the Torrumbarry Weir (at the 1630km river marker) and 500 metres upstream from Deep Creek (at the 1660km river marker).

##### **Duration**

6.00am to 7.00pm: Saturday, 16 November 2019.

##### **Detail**

Competitive ski racing will be conducted on the waters of the Murray River, at the location specified above. The event will involve the use of powered vessels, persons being towed at speed using tow-lines and persons in the water from time to time, presenting a significant potential hazard to other waterway users.

An **EXCLUSION ZONE** is specified during the event which will be marked by buoys and signage and patrolled by patrol and control vessels.

Unauthorised vessels and persons are strictly prohibited from entering the exclusion zone.

##### **Special Restrictions**

Pursuant to section 12(3) of the *Marine Safety Act 1998*, for the duration of the event, special restrictions are imposed on all vessels moored or anchored within the exclusion zone whilst it is in force. Vessels moored or secured to the riverbank within the area must remain at their position and **MUST NOT** be operated during the event.

Penalties may apply (section 12(5) – *Marine Safety Act 1998*)

For full details visit the Roads and Maritime Services website – [www.rms.nsw.gov.au/maritime](http://www.rms.nsw.gov.au/maritime)

Marine Notice: SO1953

Date: 12 November 2019

Deon Voyer  
Manager Operations South  
Delegate

(n2019-3456)

**MARINE SAFETY ACT 1998**

MARINE NOTICE

Section 12(2)

REGULATION OF VESSELS – EXCLUSION ZONE AND SPECIAL RESTRICTIONS

**Location**

Clarence River, Grafton – adjacent Memorial Park

**Duration**

- 8.30am to 4.30pm: Sunday, 17 November 2019

**Detail**

A canoeing regatta will be conducted on the waters of the Clarence River at the location specified above.

An **EXCLUSION ZONE** is specified during the event at the above location, which will be marked by the presence of buoys.

Unauthorised vessels and persons are prohibited from entering the exclusion zone which will be patrolled by control vessels.

**Transit lane**

A transit lane will be established during the events and control vessel operators may authorise local traffic to pass safely through the course.

**SPECIAL RESTRICTIONS** apply to vessels using the transit lane. Pursuant to section 12(3) of the Act, vessels using the transit lane must produce minimal wash.

Penalties may apply (section 12(5) – *Marine Safety Act 1998*)

For full details visit the Roads and Maritime Services website – [www.rms.nsw.gov.au/maritime](http://www.rms.nsw.gov.au/maritime)

Marine Notice: NH19127

Date: 12 November 2019

Rod McDonagh  
Manager Operations North  
Delegate

(n2019-3457)

---

**ROADS ACT 1993**

Notice of Dedication of Land as Public Road at West Gosford in the Central Coast Council Area

Roads and Maritime Services, by its delegate, dedicates the land described in the schedule below as public road under section 10 of the *Roads Act 1993*.

K DURIE

Manager, Compulsory Acquisition & Road Dedication  
Roads and Maritime Services

**Schedule**

All those pieces or parcels of land situated in the Central Coast Council area, Parish of Gosford and County of Northumberland, shown as:

Lot 41 Deposited Plan 1161566;

Lot 1 Deposited Plan 1169180;

Lot 21 Deposited Plan 1228954;

Lots 12 and 13 Deposited Plan 1172967;

Lots 40, 41, 42, 48 and 50 Deposited Plan 1236428;

Lots 72 and 73 Deposited Plan 1186482;

Lots 35, 36 and 37 Deposited Plan 1171389;

Lot 11 Deposited Plan 873628; and

Lot 31 Deposited Plan 1172968.

(RMS Papers: SF2016/277077; RO SF2012/058907)

(n2019-3458)

### **ROADS ACT 1993**

Notice of Dedication of Land as Public Road at Merrylands in the Cumberland Council Area

Roads and Maritime Services, by its delegate, dedicates the land described in the schedule below as public road under section 10 of the *Roads Act 1993*.

K DURIE

Manager, Compulsory Acquisition & Road Dedication  
Roads and Maritime Services

#### **Schedule**

All those pieces or parcels of land situated in the Cumberland Council area, Parish of St John and County of Cumberland, shown as:

Lot 7 Deposited Plan 10361;

Lot 39 Deposited Plan 12899;

Lots 1 and 2 Deposited Plan 610157;

Lots 1, 2 and 3 Deposited Plan 610158;

Lots 38 to 45 inclusive Deposited Plan 801965; and

Lots 24 and 25 Deposited Plan 801966.

(RMS Papers: SF2019/228140; RO SF2015/202397)

(n2019-3459)

---

### **ROADS ACT 1993**

#### **LAND ACQUISITION (JUST TERMS COMPENSATION) ACT 1991**

Notice of Compulsory Acquisition of Land at Harrington Park in the Camden Council Area

Roads and Maritime Services by its delegate declares, with the approval of Her Excellency the Governor, that the land described in the schedules below is acquired by compulsory process under the provisions of the *Land Acquisition (Just Terms Compensation) Act 1991* for the purposes of the *Roads Act 1993*.

K DURIE

Manager, Compulsory Acquisition & Road Dedication  
Roads and Maritime Services

#### **Schedule 1**

All those pieces or parcels of land situated in the Camden Council area, Parish of Narellan and County of Cumberland, shown as:

Lot 22 Deposited Plan 1255330, being part of the land in Certificate of Title 1730/1032925;

Lot 23 Deposited Plan 1255330, being part of the land in Certificate of Title 1701/1034645;

Lot 8 Deposited Plan 1255328, being part of the land in Certificate of Title 233/843696;

Lot 9 Deposited Plan 1255328, being part of the land in Certificate of Title 240/852594; and

Lot 10 Deposited Plan 1255328, being part of the land in Certificate of Title 5740/873263;

excluding any existing easements from the compulsory acquisition of the land listed above.

The land is said to be in the possession of Camden Council.

#### **Schedule 2**

A right of access in gross as provided in Schedule 4A of the *Conveyancing Act 1919*, over the land situated in the Camden Council area, Parish of Narellan and County of Cumberland, described below:

##### Land Burdened

The site designated [A] on Deposited Plan 1255330 and described thereon as “proposed easement for access and maintenance variable width”, being parts of the land in Certificates of Title 1730/1032925 and 1701/1034645; and

The site designated [A] on Deposited Plan 1255328 and described thereon as “proposed easement for access and maintenance variable width”, being parts of the land in Certificates of Title 233/843696, 240/852594 and 5740/873263.

The land is said to be in the possession of Camden Council.

(RMS Papers: SF2018/270465; RO SF2018/066753)

(n2019-3460)

---

### **ROADS ACT 1993**

#### **LAND ACQUISITION (JUST TERMS COMPENSATION) ACT 1991**

Notice of Compulsory Acquisition of Land at North Nowra in the Shoalhaven City Council Area

Roads and Maritime Services by its delegate declares, with the approval of Her Excellency the Governor, that the land described in the schedule below is acquired by compulsory process under the provisions of the *Land Acquisition (Just Terms Compensation) Act 1991* for the purposes of the *Roads Act 1993*.

K DURIE

Manager, Compulsory Acquisition & Road Dedication  
Roads and Maritime Services

#### **Schedule**

All that piece or parcel of land situated in the Shoalhaven City Council area, Parish of Bunberra and County of Camden, shown as Lot 2 Deposited Plan 13492, being the whole of the land in Certificate of Title 2/13492.

The land is said to be in the possession of Justin Shane Mitchell and Natalie Jean Collins.

(RMS Papers: SF2018/353091; RO SF2018/252711)

(n2019-3461)



---

## Mining and Petroleum Notices

---

Pursuant to section 136 of the *Mining Act 1992* and section 16 of the *Petroleum (Onshore) Act 1991*

NOTICE is given that the following applications have been granted:

### EXPLORATION LICENCE APPLICATIONS

(T19-1029)

No. 5786, now Exploration Licence No. 8907, RIO TINTO EXPLORATION PTY LIMITED (ACN 000 057 125), Counties of Dowling and Nicholson, Map Sheet (8030, 8031, 8130, 8131), area of 365 units, for Group 1, dated 31 October 2019, for a term until 31 October 2022.

(T19-1065)

No. 5815, now Exploration Licence No. 8910, PARADIGM RESOURCES PTY LTD (ACN 602 694 155), County of Bland, Map Sheet (8429), area of 39 units, for Group 1, dated 1 November 2019, for a term until 1 November 2023.

(T19-1068)

No. 5816, now Exploration Licence No. 8906, PANDA MINING PTY LTD (ACN 137 548 237) Counties of Farnell and Yancowinna, Map Sheet (7134), area of 65 units, for Group 1 and Group 2, dated 31 October 2019, for a term until 31 October 2023.

(T19-1089)

No. 5831, now Exploration Licence No. 8914, FORTH RESOURCES PTY LTD (ACN 169014797), County of Gresham, Map Sheet (9338), area of 44 units, for Group 1, dated 8 November 2019, for a term until 8 November 2025.

(T19-1099)

No. 5839, now Exploration Licence No. 8908, VIET HOANG LE, DONG THI TRAN, THANH NGOC LE AND TUAN PHAM, County of Bland, Map Sheet (8329), area of 7 units, for Group 1, Group 10, Group 2, Group 3, Group 6 and Group 7, dated 1 November 2019, for a term until 1 November 2025.

(n2019-3462)

---

NOTICE is given that the following applications for renewal have been received:

### ASSESSMENT LEASE

(EF19/29150)

Assessment Lease No. 9 (Act 1992), MANGOOLA COAL OPERATIONS PTY LIMITED (ACN 127 535 755), area of 4139 hectares. Application for renewal received 1 November 2019.

### EXPLORATION LICENCE

(EF19/29157)

Exploration Licence No. 5552, MANGOOLA COAL OPERATIONS PTY LIMITED (ACN 127 535 755), area of 229.3 hectares. Application for renewal received 1 November 2019.

(EF19/29567)

Exploration Licence No. 5645, ARGENT (KEMPFIELD) PTY LTD (ACN 155 759 550), area of 3 units. Application for renewal received 8 November 2019.

(EF19/29217)

Exploration Licence No. 5793, GOLDEN REEF ENTERPRISES PTY LTD (ACN 008 138 136) AND TRIAKO RESOURCES PTY LTD (ACN 008 498 119), area of 8 units. Application for renewal received 6 November 2019.

(EF19/29369)

Exploration Licence No. 6363, VARISCAN MINES LIMITED (ACN 003 254 395) AND EAGLEHAWK GEOLOGICAL CONSULTING PTY LTD (ACN 061 324 454), area of 5 units. Application for renewal received 8 November 2019.

(n2019-3463)

**RENEWAL OF CERTAIN AUTHORITIES**

Notice is given that the following authorities have been renewed:

(EF19/20987)

Exploration Licence No. 8113, PEEL (CSP) PTY LTD (ACN 600 550 141), Counties of Blaxland and Mouramba, Map Sheet (8133), area of 36 units, for a further term until 26 June 2022. Renewal effective on and from 8 November 2019.

(EF19/22383)

Exploration Licence No. 8451, PEEL MINING LIMITED (ACN 119 343 734), Counties of Beresford, Cowley and Murray, Map Sheet (8725, 8726), area of 99 units, for a further term until 16 July 2025. Renewal effective on and from 1 November 2019.

(n2019-3464)

**EXEMPTION FROM MINING ACT 1992 SECTION 6 (UNAUTHORISED CARRYING OUT OF DESIGNATED ANCILLARY MINING ACTIVITY) ORDER 2019**

under the

**MINING REGULATION 2016**

I, Michael Wright, Deputy Secretary of the Division of Resources and Geoscience, with the delegated authority of the Minister for Regional New South Wales, Industry and Trade, under clause 11 of the *Mining Regulation 2016*, exempt the class of persons specified in Column 1 of Schedule 1 below from the operation of section 6 of the *Mining Act 1992* with respect to the carrying out of the class of designated ancillary mining activities specified in Column 2 of Schedule 1 below where those activities are being carried out at one of the locations specified in Schedule 2 below.

This exemption will cease to have effect on 15 November 2020.

Dated this 11 day of November 2019

Michael Wright  
Deputy Secretary, Division of Resources and Geoscience

**Schedule 1**

<b>Column 1 Class of persons</b>	<b>Column 2 Class of designated ancillary mining activities</b>
Any person who holds an opal prospecting licence or a mineral claim.	The removal, stockpiling or depositing of overburden, ore or tailings to the extent that it is associated with mineral extraction or mineral beneficiation, which is undertaken in relation to a Group 7 Mineral.

**Schedule 2**

<b>Locations</b>	<b>UTM Easting</b>	<b>UTM Northing</b>	<b>UTM Zone</b>
1.	583876	6759054	55 J
2.	581145	6762442	55 J
3.	582014	6759630	55 J
4.	570563	6755323	55 J
5.	572490	6751823	55 J
6.	570258	6741638	55 J
7.	574376	6741629	55 J

<b>Locations</b>	<b>UTM Easting</b>	<b>UTM Northing</b>	<b>UTM Zone</b>
8.	592271	6788499	55 J
9.	590722	6787686	55 J
10.	576323	6741938	55 J
11.	578628	6744578	55 J
12.	573174	6738492	55 J
13.	569755	6739137	55 J
14.	574609	6739000	55 J
15.	572164	6751720	55 J
16.	576937	6758310	55 J
17.	580013	6758759	55 J
18.	581432	6754489	55 J
19.	578353	6746005	55 J
20.	583902	6750030	55 J
21.	582922	6755365	55 J
22.	588176	6750016	55 J
23.	584872	6754762	55 J
24.	590384	6753905	55 J
25.	565197	6725989	55 J
26.	565721	6725924	55 J
27.	565705	6725025	55 J
28.	564529	6725184	55 J
29.	563813	6719473	55 J
30.	563476	6719024	55 J

<b>Locations</b>	<b>UTM Easting</b>	<b>UTM Northing</b>	<b>UTM Zone</b>
31.	563373	6721456	55 J
32.	564769	6720586	55 J
33.	565983	6722668	55 J
34.	561660	6719375	55 J
35.	559288	6717259	55 J
36.	557117	6716280	55 J
37.	560461	6715971	55 J
38.	561091	6715102	55 J
39.	564957	6719558	55 J
40.	567059	6723841	55 J
41.	585990	6746347	55 J
42.	574039	6736020	55 J
43.	699529	6587028	54 J
44.	699850	6585847	54 J
45.	699786	6585796	54 J
46.	699757	6585837	54 J

(n2019-3465)

---

## Crown Land Notices

1300 886 235 [www.crownland.nsw.gov.au](http://www.crownland.nsw.gov.au)

---

### NOTIFICATION OF DISPOSAL OF A CROWN ROAD

Section 152B Roads Act 1993

The road hereunder described has been disposed of under section 152B of the *Roads Act 1993*. In accordance with section 152H of that Act, the road comprised therein has ceased to be a Crown road and the rights of passage and access that previously existed in relation to the road are extinguished. Upon disposal, title to the land, comprising the former Crown road, is transferred to freehold.

The Hon Melinda Pavey, MP  
Minister for Water, Property & Housing

#### DESCRIPTION

*Parish - Ulmarrah; County - Wellington*  
*Land District - Bathurst; LGA - Bathurst Regional*

Road Disposed: Lot 1 DP 1241449

File No: 17/10959

(n2019-3466)

---

### NOTIFICATION OF DISPOSAL OF A CROWN ROAD

Section 152B Roads Act 1993

The road hereunder described has been disposed of under section 152B of the *Roads Act 1993*. In accordance with section 152H of that Act, the road comprised therein has ceased to be a Crown road and the rights of passage and access that previously existed in relation to the road are extinguished. Upon disposal, title to the land, comprising the former Crown road, is transferred to freehold.

The Hon Melinda Pavey, MP  
Minister for Water, Property & Housing

#### DESCRIPTION

*Parish - Talawahl; County - Gloucester*  
*Land District - Taree; LGA - Mid-Coast*

Road Disposed: Lot 3 DP 1253477

File No: 16/06539

(n2019-3467)

---

### NOTIFICATION OF DISPOSAL OF A CROWN ROAD

Section 152B Roads Act 1993

The road hereunder described has been disposed of under section 152B of the *Roads Act 1993*. In accordance with section 152H of that Act, the road comprised therein has ceased to be a Crown road and the rights of passage and access that previously existed in relation to the road are extinguished. Upon disposal, title to the land, comprising the former Crown road, is transferred to freehold.

The Hon Melinda Pavey, MP  
Minister for Water, Property & Housing

#### DESCRIPTION

*Parish - Bald Hill; County - Lincoln*  
*Land District - Dubbo; LGA - Dubbo Regional*

Road Disposed: Lot 1 DP 1256424

File No: 14/05103

(n2019-3468)

**NOTIFICATION OF DISPOSAL OF A CROWN ROAD**

Section 152B Roads Act 1993

The road hereunder described has been disposed of under section 152B of the *Roads Act 1993*. In accordance with section 152H of that Act, the road comprised therein has ceased to be a Crown road and the rights of passage and access that previously existed in relation to the road are extinguished. Upon disposal, title to the land, comprising the former Crown road, is transferred to freehold.

The Hon Melinda Pavey, MP  
Minister for Water, Property & Housing

**DESCRIPTION**

*Parish - Bald Hill; County - Lincoln*  
*Land District - Dubbo; LGA - Dubbo Regional*

Road Disposed: Lot 1 DP 1256418

File No: 10/09851

(n2019-3469)

---

**NOTIFICATION OF DISPOSAL OF A CROWN ROAD**

Section 152B Roads Act 1993

The road hereunder described has been disposed of under section 152B of the *Roads Act 1993*. In accordance with section 152H of that Act, the road comprised therein has ceased to be a Crown road and the rights of passage and access that previously existed in relation to the road are extinguished. Upon disposal, title to the land, comprising the former Crown road, is transferred to freehold.

The Hon Melinda Pavey, MP  
Minister for Water, Property & Housing

**DESCRIPTION**

*Parish - Yanko; County - Urana*  
*Land District - Coleambally; LGA - Murrumbidgee*

Road Disposed: Lot 1 DP 1255474 subject to Right of Access created by Deposited Plan 1255474

File No: 19/03183

(n2019-3470)

---

**NOTIFICATION OF DISPOSAL OF A CROWN ROAD**

Section 152B Roads Act 1993

The road hereunder described has been disposed of under section 152B of the *Roads Act 1993*. In accordance with section 152H of that Act, the road comprised therein has ceased to be a Crown road and the rights of passage and access that previously existed in relation to the road are extinguished. Upon disposal, title to the land, comprising the former Crown road, is transferred to freehold.

The Hon Melinda Pavey, MP  
Minister for Water, Property & Housing

**DESCRIPTION**

*Parish - Yanko; County - Urana*  
*Land District - Coleambally; LGA - Murrumbidgee*

Road Disposed: Lot 1 DP 1256404 subject to Right of Access created by Deposited Plan 1256404

File No: 19/03184

(n2019-3471)

---

**NOTIFICATION OF DISPOSAL OF A CROWN ROAD**

Section 152B Roads Act 1993

The road hereunder described has been disposed of under section 152B of the *Roads Act 1993*. In accordance with section 152H of that Act, the road comprised therein has ceased to be a Crown road and the rights of passage and access that previously existed in relation to the road are extinguished. Upon disposal, title to the land, comprising the former Crown road, is transferred to freehold.

The Hon Melinda Pavey, MP  
Minister for Water, Property & Housing

**DESCRIPTION**

*Parish - Bywong; County - Murray*

*Land District - Queanbeyan; LGA - Queanbeyan-Palerang Regional*

Road Disposed: Lot 2 DP 1248560

File No: 18/03334

(n2019-3472)

---

**NOTIFICATION OF DISPOSAL OF A CROWN ROAD**

Section 152B Roads Act 1993

The road hereunder described has been disposed of under section 152B of the *Roads Act 1993*. In accordance with section 152H of that Act, the road comprised therein has ceased to be a Crown road and the rights of passage and access that previously existed in relation to the road are extinguished. Upon disposal, title to the land, comprising the former Crown road, is transferred to freehold.

The Hon Melinda Pavey, MP  
Minister for Water, Property & Housing

**DESCRIPTION**

*Parish - Richmond; County - Clarence*

*Land District - Grafton; LGA - Clarence Valley*

Road Disposed: Lot 1 DP 1252514

File No: 18/02689

(n2019-3473)

---

**NOTIFICATION OF DISPOSAL OF A CROWN ROAD**

Section 152B Roads Act 1993

The road hereunder described has been disposed of under section 152B of the *Roads Act 1993*. In accordance with section 152H of that Act, the road comprised therein has ceased to be a Crown road and the rights of passage and access that previously existed in relation to the road are extinguished. Upon disposal, title to the land, comprising the former Crown road, is transferred to freehold.

The Hon Melinda Pavey, MP  
Minister for Water, Property & Housing

**DESCRIPTION**

*Parish - Bearbong; County - Gowen*

*Land District - Coonabarabran; LGA - Gilgandra*

Road Disposed: Lot 1 DP 1256734

File No: 13/11194: LC

(n2019-3474)

---



**NOTIFICATION OF DISPOSAL OF A CROWN ROAD**

Section 152B Roads Act 1993

The road hereunder described has been disposed of under section 152B of the *Roads Act 1993*. In accordance with section 152H of that Act, the road comprised therein has ceased to be a Crown road and the rights of passage and access that previously existed in relation to the road are extinguished. Upon disposal, title to the land, comprising the former Crown road, is transferred to freehold.

The Hon Melinda Pavey, MP  
Minister for Water, Property & Housing

**DESCRIPTION**

*Parish - Shadforth; County - Bathurst*

*Land District - Orange; LGA - Orange*

Road Disposed: Lot 1 DP 1256898

File No: 17/04828

(n2019-3475)

---

**NOTIFICATION OF DISPOSAL OF A CROWN ROAD**

Section 152B Roads Act 1993

The road hereunder described has been disposed of under section 152B of the *Roads Act 1993*. In accordance with section 152H of that Act, the road comprised therein has ceased to be a Crown road and the rights of passage and access that previously existed in relation to the road are extinguished. Upon disposal, title to the land, comprising the former Crown road, is transferred to freehold.

The Hon Melinda Pavey, MP  
Minister for Water, Property & Housing

**DESCRIPTION**

*Parish - Wilmot; County - Gloucester*

*Land District - Maitland; LGA - Port Stephens*

Road Disposed: Lot 21 DP 1186537, Lot 1 DP 1254799

File No: 14/00393

(n2019-3476)

---

**NOTIFICATION OF DISPOSAL OF A CROWN ROAD**

Section 152B Roads Act 1993

The road hereunder described has been disposed of under section 152B of the *Roads Act 1993*. In accordance with section 152H of that Act, the road comprised therein has ceased to be a Crown road and the rights of passage and access that previously existed in relation to the road are extinguished. Upon disposal, title to the land, comprising the former Crown road, is transferred to freehold.

The Hon Melinda Pavey, MP  
Minister for Water, Property & Housing

**DESCRIPTION**

*Parish - Wilmot; County - Gloucester*

*Land District - Maitland; LGA - Port Stephens*

Road Disposed: Lot 2 DP 1254799

File No: 19/01500

(n2019-3477)

---

**NOTIFICATION OF DISPOSAL OF A CROWN ROAD**

Section 152B Roads Act 1993

The road hereunder described has been disposed of under section 152B of the *Roads Act 1993*. In accordance with section 152H of that Act, the road comprised therein has ceased to be a Crown road and the rights of passage and access that previously existed in relation to the road are extinguished. Upon disposal, title to the land, comprising the former Crown road, is transferred to freehold.

The Hon Melinda Pavey, MP  
Minister for Water, Property & Housing

**DESCRIPTION**

*Parish - Manildra; County - Ashburnham*

*Land District - Molong; LGA - Cabonne*

Road Disposed: Lot 3 DP 1243421

File No: 16/08430

(n2019-3478)

---

**NOTIFICATION OF DISPOSAL OF A CROWN ROAD**

Section 152B Roads Act 1993

The road hereunder described has been disposed of under section 152B of the *Roads Act 1993*. In accordance with section 152H of that Act, the road comprised therein has ceased to be a Crown road and the rights of passage and access that previously existed in relation to the road are extinguished. Upon disposal, title to the land, comprising the former Crown road, is transferred to freehold.

The Hon Melinda Pavey, MP  
Minister for Water, Property & Housing

**DESCRIPTION**

*Parishes - Woolartha, Eilginbah; County - Oxley*

*Land District - Warren; LGA - Warren*

Road Disposed: Lots 1-2 DP 1251159

File No: 17/08513

(n2019-3479)

---

**NOTIFICATION OF DISPOSAL OF A CROWN ROAD**

Section 152B Roads Act 1993

The road hereunder described has been disposed of under section 152B of the *Roads Act 1993*. In accordance with section 152H of that Act, the road comprised therein has ceased to be a Crown road and the rights of passage and access that previously existed in relation to the road are extinguished. Upon disposal, title to the land, comprising the former Crown road, is transferred to freehold.

The Hon Melinda Pavey, MP  
Minister for Water, Property & Housing

**DESCRIPTION**

*Parish - Geegullalong; County - Monteagle*

*Land District - Boorowa; LGA - Hilltops*

Road Disposed: Lot 1 DP 1255976

File No: 19/05120:JT

(n2019-3480)

---

**NOTIFICATION OF DISPOSAL OF A CROWN ROAD**

Section 152B Roads Act 1993

The road hereunder described has been disposed of under section 152B of the *Roads Act 1993*. In accordance with section 152H of that Act, the road comprised therein has ceased to be a Crown road and the rights of passage and access that previously existed in relation to the road are extinguished. Upon disposal, title to the land, comprising the former Crown road, is transferred to freehold.

The Hon Melinda Pavey, MP  
Minister for Water, Property & Housing

**DESCRIPTION**

*Parish – Good Good; County – Beresford*

*Land District – Cooma; LGA – Snowy Monaro Regional*

Road Disposed: Lots 1-2 DP 1254794

File No: 08/0375

(n2019-3481)

---

**NOTIFICATION OF DISPOSAL OF A CROWN ROAD**

Section 152B Roads Act 1993

The road hereunder described has been disposed of under section 152B of the *Roads Act 1993*. In accordance with section 152H of that Act, the road comprised therein has ceased to be a Crown road and the rights of passage and access that previously existed in relation to the road are extinguished. Upon disposal, title to the land, comprising the former Crown road, is transferred to freehold.

The Hon Melinda Pavey, MP  
Minister for Water, Property & Housing

**DESCRIPTION**

*Parish - Moombooldool; County - Cooper*

*Land District - Narrandera; LGA - Narrandera*

Road Disposed: Lot 1 DP 1253923

File No: 18/05622

(n2019-3482)

---

**NOTIFICATION OF DISPOSAL OF A CROWN ROAD**

Section 152B Roads Act 1993

The road hereunder described has been disposed of under section 152B of the *Roads Act 1993*. In accordance with section 152H of that Act, the road comprised therein has ceased to be a Crown road and the rights of passage and access that previously existed in relation to the road are extinguished. Upon disposal, title to the land, comprising the former Crown road, is transferred to freehold.

The Hon Melinda Pavey, MP  
Minister for Water, Property & Housing

**DESCRIPTION**

*Parish - Wowagin; County - Georgiana*

*Land District - Crookwell; LGA - Upper Lachlan Shire*

Road Disposed: Lot 1 DP 1256171

File No: 14/07629

(n2019-3483)

---

**NOTIFICATION OF DISPOSAL OF A CROWN ROAD**

Section 152B Roads Act 1993

The road hereunder described has been disposed of under section 152B of the *Roads Act 1993*. In accordance with section 152H of that Act, the road comprised therein has ceased to be a Crown road and the rights of passage and access that previously existed in relation to the road are extinguished. Upon disposal, title to the land, comprising the former Crown road, is transferred to freehold.

The Hon Melinda Pavey, MP  
Minister for Water, Property & Housing

**DESCRIPTION**

*Parish - Welsh; County - Darling*

*Land District - Tamworth; LGA - Tamworth Regional*

Road Disposed: Lot 1 DP 1256416

File No: 19/05137

(n2019-3484)

---

**NOTIFICATION OF DISPOSAL OF A CROWN ROAD**

Section 152B Roads Act 1993

The road hereunder described has been disposed of under section 152B of the *Roads Act 1993*. In accordance with section 152H of that Act, the road comprised therein has ceased to be a Crown road and the rights of passage and access that previously existed in relation to the road are extinguished. Upon disposal, title to the land, comprising the former Crown road, is transferred to freehold.

The Hon Melinda Pavey, MP  
Minister for Water, Property & Housing

**DESCRIPTION**

*Parish - Araluen; County - St Vincent*

*Land District - Braidwood; LGA - Queanbeyan-Palerang Regional*

Road Disposed: Lots 1-2 DP 1251453

File No: 08/8397

(n2019-3485)

---

**ROADS ACT 1993**

**ORDER**

Transfer of Crown Road to a Council

In pursuance of the provisions of Section 152I of the *Roads Act 1993*, the Crown road specified in Schedule 1 is transferred to the roads authority specified in Schedule 2 hereunder as from the date of publication of this notice and as from that date the road specified in Schedule 1 ceases to be a Crown road.

The Hon Melinda Pavey, MP  
Minister for Water, Property and Housing

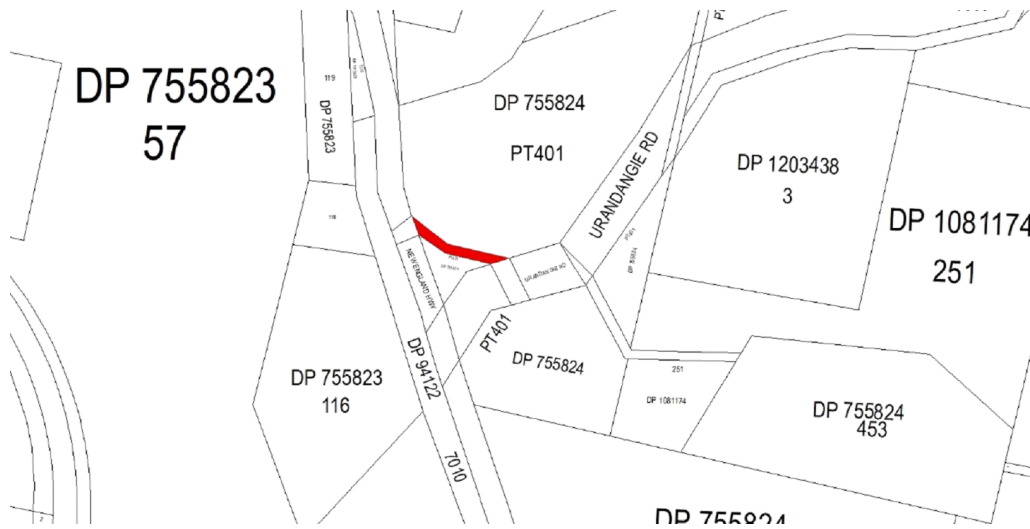
**SCHEDULE 1**

Parish: Falconer  
County: Sandon  
Land District: Armidale  
LGA: Armidale Regional Council  
DESCRIPTION: Parish of Falconer, County of Sandon, Crown public road within the south west corner of Lot 401 DP 755824 as shown on diagram below.

**SCHEDULE 2**

Roads Authority: ARMIDALE REGIONAL COUNCIL

DoP,I&E Ref: 19/09125



(n2019-3486)

**ROADS ACT 1993  
ORDER**

Transfer of a Crown Road to Council

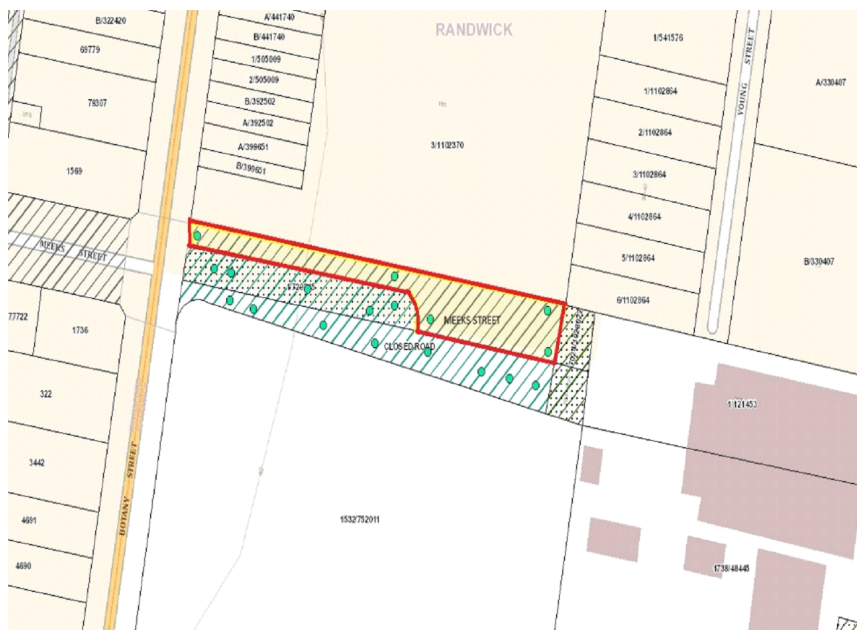
In pursuance of the provisions of Section 152I, *Roads Act 1993*, the Crown public road specified in Schedule 1 is transferred to the Roads Authority specified in Schedule 2, as from the date of publication of this notice and from that date the road specified in Schedule 1 ceases to be a Crown public road.

THE HON. ROBERT GORDON STOKES, MP  
Minister for Planning and Public Spaces

**SCHEDULE 1**

Land District - Metropolitan;  
Local Government Area - Randwick City Council;  
Parish - Alexandria;  
County - Cumberland;

That part of Crown public road known as Meeks Street at Randwick located north of Lot 1 DP 729345 as shown by red outline on the diagram hereunder.



**SCHEDULE 2**

Roads Authority: Randwick City Council  
 File No: 19/09373

(n2019-3487)

**ROADS ACT 1993**

**ORDER**

Transfer of Crown Road to a Council

In pursuance of the provisions of Section 152I of the *Roads Act 1993*, the Crown road specified in Schedule 1 is transferred to the roads authority specified in Schedule 2 hereunder as from the date of publication of this notice and as from that date the road specified in Schedule 1 ceases to be a Crown road.

The Hon. Melinda Pavey, MP  
 Minister for Water, Property and Housing

**SCHEDULE 1**

Parish: Billinudgel  
 County: Rous  
 Land District: Murwillumbah  
 LGA: Byron Shire Council  
 DESCRIPTION: Crown public road at New Brighton, known as Park Street and Gaggin Street shown by blue on diagram below.



**SCHEDULE 2**

Roads Authority: Byron Shire Council  
 Council's Ref: #E2019/26943  
 DPIE - Lands & Water Ref: W613991, 19/09740

(n2019-3488)

## NOTIFICATION OF DISPOSAL OF A CROWN ROAD

Section 152B Roads Act 1993

The road hereunder described has been disposed of under section 152B of the *Roads Act 1993*. In accordance with section 152H of that Act, the road comprised therein has ceased to be a Crown road and the rights of passage and access that previously existed in relation to the road are extinguished. Upon disposal, title to the land, comprising the former Crown road, is transferred to freehold.

The Hon Melinda Pavey, MP  
Minister for Water, Property & Housing

### DESCRIPTION

*Parish – Carnbilly; County – Canbelego*

*Land District – Nyngan; LGA – Bogan*

Road Disposed: Lot 11 DP 1235354

File No: 09/14999

(n2019-3489)

---

## NOTIFICATION OF DISPOSAL OF A CROWN ROAD

Section 152B Roads Act 1993

The road hereunder described has been disposed of under section 152B of the *Roads Act 1993*. In accordance with section 152H of that Act, the road comprised therein has ceased to be a Crown road and the rights of passage and access that previously existed in relation to the road are extinguished. Upon disposal, title to the land, comprising the former Crown road, is transferred to freehold.

The Hon Melinda Pavey, MP  
Minister for Water, Property & Housing

### DESCRIPTION

*Parishes – Hermitage, Tritton; County – Canbelego*

*Land District – Nyngan; LGA – Bogan*

Road Disposed: Lot 12 DP 1238312

File No: 09/14999

(n2019-3490)

---

## ROADS ACT 1993

### ORDER

Transfer of Crown Road to a Council

In pursuance of the provisions of Section 152I of the *Roads Act 1993*, the Crown road specified in Schedule 1 is transferred to the roads authority specified in Schedule 2 hereunder as from the date of publication of this notice and as from that date the road specified in Schedule 1 ceases to be a Crown road.

The Hon. Melinda Pavey, MP  
Minister for Water, Property and Housing

### SCHEDULE 1

Parish: Billinudgel

County: Rous

Land District: Murwillumbah

LGA: Byron

DESCRIPTION: Crown public road separating Lot 1, Lot 5 and Lot 4 DP 710680 from Lot 4 DP 587874 as shown by blue colour on below diagram.



**SCHEDULE 2**

Roads Authority: Byron Shire Council  
Council’s Ref: #E2019/26943  
DoI-Lands & Water Ref: 19/06305

(n2019-3491)

**ROADS ACT 1993  
ORDER**

Transfer of Crown Road to a Council

In pursuance of the provisions of Section 152I of the *Roads Act 1993*, the Crown road specified in Schedule 1 is transferred to the roads authority specified in Schedule 2 hereunder as from the date of publication of this notice and as from that date the road specified in Schedule 1 ceases to be a Crown road.

The Hon Melinda Pavey, MP  
Minister for Water, Property and Housing

**SCHEDULE 1**

Parish: Ulladulla  
County: St Vincent  
Land District: Nowra  
LGA: Shoalhaven City Council  
DESCRIPTION: Crown roads known as Tudor Rd (pt) and Oakley Place in the locality of Kings Point as shown by red edge on the diagram below.





**SCHEDULE 2**

Roads Authority: Shoalhaven City Council  
Council's Ref: 2921E (D18/40008)  
DoI-Lands & Water Ref: 19/09947

(n2019-3492)

**ROADS ACT 1993**

**ORDER**

**Transfer of Crown Road to a Council**

In pursuance of the provisions of Section 152I of the *Roads Act 1993*, the Crown road specified in Schedule 1 is transferred to the roads authority specified in Schedule 2 hereunder as from the date of publication of this notice and as from that date the road specified in Schedule 1 ceases to be a Crown road.

The Hon Melinda Pavey, MP  
Minister for Water, Property and Housing

**SCHEDULE 1**

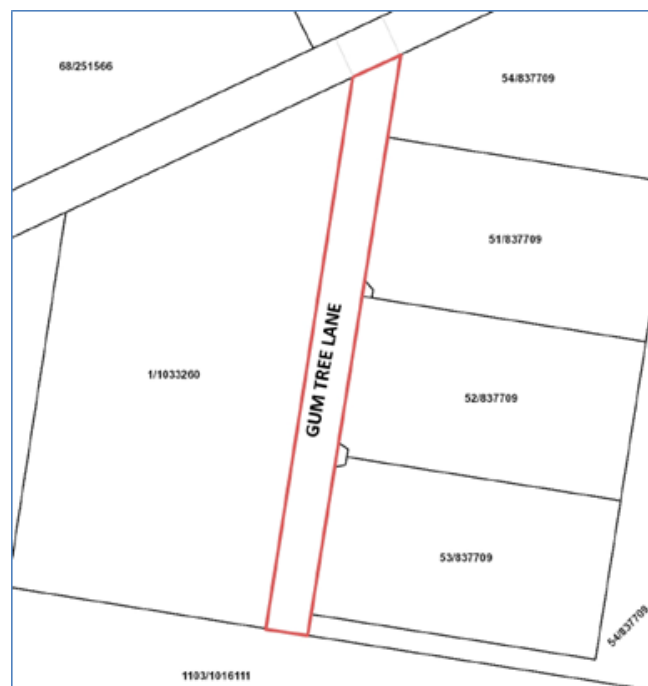
Parish: Burrawang  
County: Camden  
Land District: Nowra  
LGA: Shoalhaven City Council  
DESCRIPTION: Crown roads known as Bendeela Road (pt) and Cedar Springs Road in the locality of Kangaroo Valley as shown by red edge on the 2 diagrams below.







Parish: Bugong  
 County: Camden  
 Land District: Nowra  
 LGA: Shoalhaven City Council  
 DESCRIPTION: Crown road known as Gum Tree Lane in the locality of Kangaroo Valley as shown by red edge on the diagram below.



**SCHEDULE 2**

Roads Authority: Shoalhaven City Council  
Council's Ref: 2921E (D18/40008)  
DoI-Lands & Water Ref: 19/09812

(n2019-3493)

**ROADS ACT 1993**

**ORDER**

**Transfer of Crown Road to a Council**

In pursuance of the provisions of Section 152I of the *Roads Act 1993*, the Crown road specified in Schedule 1 is transferred to the roads authority specified in Schedule 2 hereunder as from the date of publication of this notice and as from that date the road specified in Schedule 1 ceases to be a Crown road.

The Hon. Melinda Pavey, M.P.  
Minister for Water, Property and Housing

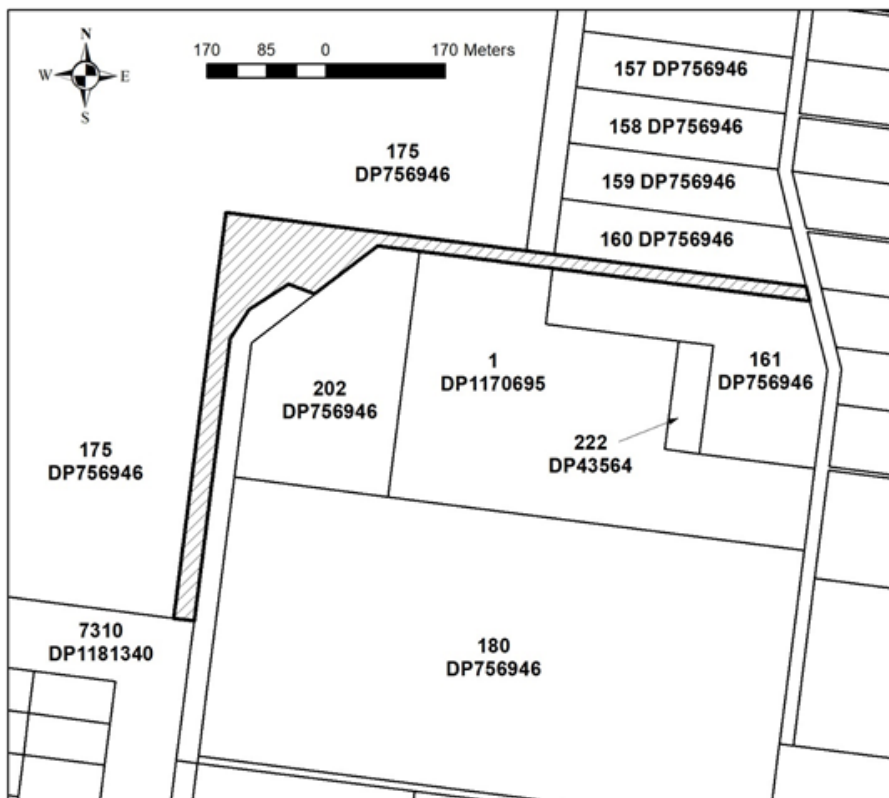
**Descriptions**

*Parish – Gol Gol County – Wentworth*

*Administrative District – Wentworth*

*LGA – Wentworth*

**SCHEDULE 1**



The Crown public road variable wide identified by hatching.

**SCHEDULE 2**

Roads Authority: Wentworth Shire Council (Ref: DOC19/248280)

FILE REFERENCE: 13/14225

(n2019-3494)

**ADDITION TO A WESTERN LANDS LEASE**

IT is hereby notified that in pursuance of Section 7.15 of the *Crown Land Management Act 2016*, the land particularised hereunder has been added to the undermentioned Western Lands Lease.

The Hon Melinda Pavey, MP  
Minister for Water, Property & Housing

**SCHEDULE**

Western Lands Lease No.	3336
Name of Lessee:	Clint Anthony Trengove
Area Added:	Lot 2 DP 1246701 & Lot 23 DP 823897 Parish of Nadbuck County of Yancowinna of 7.387 ha (Folio Identifier 2/1246701 & 23/823897)
Total Area Following Addition:	Lot 2 DP 1246701, Lot 3 DP 1246701 & Lot 23 DP 823897 Parish of Nadbuck County of Yancowinna of 7.753 ha (Folio Identifiers 2/1246701, 3/1246701 & 23/823897)
Date of Addition:	10 September 2019
Administrative District:	Broken Hill
Shire:	Unincorporated Area
Conditions:	Unchanged

File Reference: 09/00197

(n2019-3495)

---

**ADDITION TO A WESTERN LANDS LEASE**

IT is hereby notified that in pursuance of Section 7.15 of the *Crown Land Management Act 2016*, the land particularised hereunder has been added to the undermentioned Western Lands Lease.

The Hon Melinda Pavey, MP  
Minister for Water, Property & Housing

**SCHEDULE**

Western Lands Lease No.	14089
Name of Lessee:	Clint Anthony Trengove
Area Added:	Lot 4 DP 1246701 Parish of Nadbuck County of Yancowinna of 4435 sq.m (Folio Identifier 4/1246701)
Total Area Following Addition:	Lot 1 DP 1246701, Lot 4 DP 1246701 & Lot 24 DP 823897 Parish of Nadbuck County of Yancowinna of 9.90 ha (Folio Identifiers 1/1246701, 4/1246701 & 24/823897)
Date of Addition:	10 September 2019
Administrative District:	Broken Hill
Shire:	Unincorporated Area and Broken Hill
Conditions:	Unchanged

File Reference: WLL14089-1

(n2019-3496)

---

**NOTIFICATION OF DISPOSAL OF A CROWN ROAD**

Section 152B Roads Act 1993

The road hereunder described has been disposed of under section 152B of the *Roads Act 1993*. In accordance with section 152H of that Act, the road comprised therein has ceased to be a Crown road and the rights of passage and access that previously existed in relation to the road are extinguished. Upon disposal, title to the land, comprising the former Crown road, is transferred to freehold.

The Hon Melinda Pavey, MP  
Minister for Water, Property & Housing

**DESCRIPTION**

*Parish – Jindera; County – Goulburn*  
*Land District – Albury; LGA – Greater Hume Shire*

Road Disposed: Lot 12 DP 1252149

File No: 18/02606

(n2019-3497)

---

**NOTIFICATION OF DISPOSAL OF A CROWN ROAD**

Section 152B Roads Act 1993

The road hereunder described has been disposed of under section 152B of the *Roads Act 1993*. In accordance with section 152H of that Act, the road comprised therein has ceased to be a Crown road and the rights of passage and access that previously existed in relation to the road are extinguished. Upon disposal, title to the land, comprising the former Crown road, is transferred to freehold.

The Hon Melinda Pavey, MP  
Minister for Water, Property & Housing

**DESCRIPTION**

*Parish – Nadgigomar; County – Argyle*  
*Land District – Goulburn; LGA – Goulburn Mulwaree*

Road Disposed: Lot 1 DP 1253508

File No: 13/13078

(n2019-3498)

---

**NOTIFICATION OF DISPOSAL OF A CROWN ROAD**

Section 152B Roads Act 1993

The road hereunder described has been disposed of under section 152B of the *Roads Act 1993*. In accordance with section 152H of that Act, the road comprised therein has ceased to be a Crown road and the rights of passage and access that previously existed in relation to the road are extinguished. Upon disposal, title to the land, comprising the former Crown road, is transferred to freehold.

The Hon Melinda Pavey, MP  
Minister for Water, Property & Housing

**DESCRIPTION**

*Parish – Yarralaw; County – Argyle*  
*Land District – Goulburn; LGA – Goulburn Mulwaree*

Road Disposed: Lot 1 DP 1254768

File No: 13/14404

(n2019-3499)

---

**NOTIFICATION OF DISPOSAL OF A CROWN ROAD**

Section 152B Roads Act 1993

The road hereunder described has been disposed of under section 152B of the *Roads Act 1993*. In accordance with section 152H of that Act, the road comprised therein has ceased to be a Crown road and the rights of passage and access that previously existed in relation to the road are extinguished. Upon disposal, title to the land, comprising the former Crown road, is transferred to freehold.

The Hon Melinda Pavey, MP  
Minister for Water, Property & Housing

**DESCRIPTION**

*Parish – Cathcart; County – Wellesley*

*Land District – Bombala; LGA – Snowy Monaro Regional*

Road Disposed: Lot 1 DP 1241105

File No: 16/05496

(n2019-3500)

---

**NOTIFICATION OF DISPOSAL OF A CROWN ROAD**

Section 152B Roads Act 1993

The road hereunder described has been disposed of under section 152B of the *Roads Act 1993*. In accordance with section 152H of that Act, the road comprised therein has ceased to be a Crown road and the rights of passage and access that previously existed in relation to the road are extinguished. Upon disposal, title to the land, comprising the former Crown road, is transferred to freehold.

The Hon Melinda Pavey, MP  
Minister for Water, Property & Housing

**DESCRIPTION**

*Parish – Weedallion; County – Bland*

*Land District – Young; LGA – Hilltops*

Road Disposed: Lot 2 DP 1255695

File No: 19/02153

(n2019-3501)

---

**NOTIFICATION OF DISPOSAL OF A CROWN ROAD**

Section 152B Roads Act 1993

The road hereunder described has been disposed of under section 152B of the *Roads Act 1993*. In accordance with section 152H of that Act, the road comprised therein has ceased to be a Crown road and the rights of passage and access that previously existed in relation to the road are extinguished. Upon disposal, title to the land, comprising the former Crown road, is transferred to freehold.

The Hon Melinda Pavey, MP  
Minister for Water, Property & Housing

**DESCRIPTION**

*Parish – Turrallo; County – Argyle*

*Land District – Goulburn; LGA – Upper Lachlan Shire*

Road Disposed: Lots 1-2 DP 1255940

File No: 12/04145

(n2019-3502)

---

## NOTIFICATION OF DISPOSAL OF A CROWN ROAD

Section 152B Roads Act 1993

The road hereunder described has been disposed of under section 152B of the *Roads Act 1993*. In accordance with section 152H of that Act, the road comprised therein has ceased to be a Crown road and the rights of passage and access that previously existed in relation to the road are extinguished. Upon disposal, title to the land, comprising the former Crown road, is transferred to freehold.

The Hon Melinda Pavey, MP  
Minister for Water, Property & Housing

### DESCRIPTION

*Parish – Colo; County – Camden*

*Land District – Moss Vale; LGA – Wingecarribee*

Road Disposed: Lot 5 DP 1240414

File No: 17/04858

(n2019-3503)

---

## NOTIFICATION OF CLOSING OF A ROAD

In pursuance of section 37 of the *Roads Act 1993* the road hereunder described is closed. The lands comprised therein cease to be public road and the rights of passage and access that previously existed in relation to the road are extinguished. Upon closing, title to the land, comprising the former public road, vests in the body specified in the Schedule hereunder.

The Hon Melinda Pavey, MP  
Minister for Water, Property and Housing

### DESCRIPTION

*Parish – Inverell; County – Gough*

*Land District – Inverell; LGA – Inverell*

Road Closed: Lot 1 DP 1256562

File No: 19/04349

### SCHEDULE

On closing, the land within Lot 1 will remain vested in The State of New South Wales as Crown land.

(n2019-3504)

---

## ADDITION TO RESERVED CROWN LAND

Pursuant to section 2.9 of the *Crown Land Management Act 2016*, the Crown land specified in Column 1 of the following Schedule is added to the reserved land specified opposite in Column 2 of the Schedule.

The Hon Melinda Pavey, MP  
Minister for Water, Property & Housing

### Schedule

#### Column 1

Land District: Inverell  
Local Government Area: Inverell Shire Council  
Locality: Inverell

Whole Lots: Lot 1 DP 1256562  
Parish Inverell County Gough  
Area: about 1.326 hectares

File Reference: AE79R3

#### Column 2

Reserve No. 1571  
Public Purpose: public recreation  
Notified: 10 March 1884

New Area: about 11.16 hectares

(n2019-3505)

---



### DISSOLUTION OF TRANSITIONAL RESERVE TRUST

Pursuant to clause 10A(2)(g) of Schedule 7 of the *Crown Land Management Act 2016*, the transitional reserve trust specified in Column 1 of the Schedule hereunder, which was established in respect of the reserve specified opposite thereto in Column 2 of the Schedule, is dissolved.

The Hon Melinda Pavey, MP  
Minister for Water, Property and Housing

#### Schedule

Column 1	Column 2
Coonamble Scouts (R97401) Reserve Trust	Reserve No. 97401 Public Purpose: boy scouts Notified: 24 Aug 1984  File Reference: DB81H300

(n2019-3506)

### CROWN LAND MANAGEMENT ACT 2016

#### APPOINTMENT OF STATUTORY LAND MANAGER BOARD MEMBERS

Pursuant to clause 4(1) of Schedule 5 to the *Crown Land Management Act 2016*, the persons specified in Column 1 of the Schedule hereunder are appointed, for the terms of office specified in that Column, as board members for the statutory land manager specified opposite in Column 2, which has been appointed as Crown land manager of the land referred to in Column 3 of the Schedule.

It is a condition of the appointment that the board member must comply with the Department of Industry *Crown reserve code of conduct: For non-council Crown land managers and commons trusts* (as may be amended or replaced from time to time).

The Hon Melinda Pavey, MP  
Minister for Water, Property & Housing

#### Schedule

Column 1	Column 2	Column 3
Nicola Jane Melville (new member)	Bermagui Flora And Fauna Reserve Land Manager	Reserve No. 88847 Public Purpose: preservation of fauna, preservation of native flora Notified: 16 February 1973
John Wain Melville (new member)		File Reference: NA80R24
For a term commencing the date of this notice and expiring 19th December 2020.		

(n2019-3507)

### CROWN LAND MANAGEMENT ACT 2016

#### APPOINTMENT OF STATUTORY LAND MANAGER BOARD MEMBERS

Pursuant to clause 4(1) of Schedule 5 to the *Crown Land Management Act 2016*, the persons specified in Column 1 of the Schedule hereunder are appointed, for the terms of office specified in that Column, as board members for the statutory land manager specified opposite in Column 2, which has been appointed as Crown land manager of the land referred to in Column 3 of the Schedule.

It is a condition of the appointment that the board member must comply with the Department of Industry *Crown reserve code of conduct: For non-council Crown land managers and commons trusts* (as may be amended or replaced from time to time).

The Hon Melinda Pavey, MP  
Minister for Water, Property & Housing

---

**Schedule**
**Column 1**

Glenn Ashton Curry (re-appointment)  
 Robert Gordon Hillam (re-appointment)  
 George William Brabin (re-appointment)  
 Margaret Mary Drum (re-appointment)  
 Anthony John Lehmann (new member)

**Column 2**

Juneef Reefs Public Hall Land Manager

**Column 3**

Reserve No. 58579  
 Public Purpose: public hall  
 Notified: 12 February 1926

Reserve No. 83163  
 Public Purpose: public recreation  
 Notified: 5 May 1961

File Reference: WA82R95-02

For a term commencing 1st December 2019 and expiring 30th November 2024.

(n2019-3508)

---

**REVOCATION OF RESERVATION OF CROWN LAND**

Pursuant to section 2.11 of the *Crown Lands Management Act 2016*, the reservation of Crown land specified in Column 1 of the Schedule hereunder is revoked to the extent specified opposite thereto in Column 2 of the Schedule.

The Hon Melinda Pavey, MP  
 Minister for Water, Property and Housing

**SCHEDULE**

<b>Column 1</b>	<b>Column 2</b>
Parish: Hume Land District: Willyama Local Government Area: Central Darling Locality: Menindee Reserve No: 230013 Public Purpose: Travelling Stock Notified: 9 January 1987  File Reference 11/04500#01	The part of reserve 230013 in the northern corner of Lot 5161 DP 720979 being an area of approximately 116 ha  This part co-exists with Western Lands Lease 13446

(n2019-3509)

## BC - DUBBO

## CROWN LAND MANAGEMENT ACT 2016

## NOTICE - CROWN LAND TO BE USED OR OCCUPIED FOR OTHER PURPOSE UNDER S 2.18(2)(b)

Pursuant to section 2.18(2)(b) of the Crown Land Management Act 2016, the Crown land specified in Column 2 of the following Schedule is proposed to be used or occupied under a relevant interest granted for the purpose(s) specified in Column 1 of the following Schedule.

The Hon Melinda Pavey, MP  
Minister for Water, Property & Housing

Column 1	Column 2
<p><b>Column 1</b> cycleway (relevant interest - Licence 601786) retaining wall (relevant interest - Licence 601786) car park (relevant interest - Licence 601786) landscaping (relevant interest - Licence 601786)</p>	<p><b>Schedule</b> <b>Column 2</b> Reserve No. 755251 Public Purpose: future public requirements Notified: 29 June 2007 File Reference: 18/09328</p>
<p><b>Column 1</b> site investigation (relevant interest - Licence 608282)</p>	<p><b>Schedule</b> <b>Column 2</b> Reserve No. 755269 Public Purpose: future public requirements Notified: 29 June 2007 File Reference: 19/05159</p>
<p><b>Column 1</b> cycleway (relevant interest - Licence 601786) retaining wall (relevant interest - Licence 601786) car park (relevant interest - Licence 601786) landscaping (relevant interest - Licence 601786)</p>	<p><b>Schedule</b> <b>Column 2</b> Reserve No. 1012468 Public Purpose: access and public requirements, rural services, tourism purposes and environmental and heritage conservation Notified: 15 September 2006 File Reference: 18/09328</p>
<p><b>Column 1</b> dugout (relevant interest - Licence 600767)</p>	<p><b>Schedule</b> <b>Column 2</b> Reserve No. 1013834 Public Purpose: future public requirements Notified: 29 June 2007 File Reference: 14/08587</p>
<p><b>Column 1</b> pontoon (relevant interest - Licence 600449) rock armouring (relevant interest - Licence 600449) ramp (relevant interest - Licence 600449) pontoon (relevant interest - Licence 610782) walkway (relevant interest - Licence 610782) berthing area (relevant interest - Licence 592690) jetty (relevant interest - Licence 592690) mooring piles (relevant interest - Licence 592690)</p>	<p><b>Schedule</b> <b>Column 2</b> Reserve No. 56146 Public Purpose: generally Notified: 11 May 1923 File Reference: 17/05859</p>

piles  
(relevant interest - Licence 592690)  
pontoon  
(relevant interest - Licence 592690)  
ramp  
(relevant interest - Licence 592690)  
concrete ramp  
(relevant interest - Licence 592690)  
seawall  
(relevant interest - Licence 592690)  
concrete ramp  
(relevant interest - Licence 593112)  
jetty  
(relevant interest - Licence 593112)  
reclamation  
(relevant interest - Licence 593112)  
seawall  
(relevant interest - Licence 593112)  
concrete ramp  
(relevant interest - Licence 592492)  
sliprails  
(relevant interest - Licence 592492)  
jetty  
(relevant interest - Licence 592492)  
reclamation  
(relevant interest - Licence 592492)  
seawall  
(relevant interest - Licence 592492)

---

**Schedule**

**Column 1**

berthing area  
(relevant interest - Licence 592690)  
jetty  
(relevant interest - Licence 592690)  
mooring piles  
(relevant interest - Licence 592690)  
piles  
(relevant interest - Licence 592690)  
pontoon  
(relevant interest - Licence 592690)  
ramp  
(relevant interest - Licence 592690)  
concrete ramp  
(relevant interest - Licence 592690)  
seawall  
(relevant interest - Licence 592690)  
concrete ramp  
(relevant interest - Licence 593112)  
jetty  
(relevant interest - Licence 593112)  
reclamation  
(relevant interest - Licence 593112)  
seawall  
(relevant interest - Licence 593112)  
concrete ramp  
(relevant interest - Licence 592492)  
sliprails  
(relevant interest - Licence 592492)  
jetty  
(relevant interest - Licence 592492)  
reclamation  
(relevant interest - Licence 592492)  
seawall  
(relevant interest - Licence 592492)  
pontoon  
(relevant interest - Licence 600449)  
rock armouring  
(relevant interest - Licence 600449)  
ramp  
(relevant interest - Licence 600449)

**Column 2**

Reserve No. 1011268  
Public Purpose: future public requirements  
Notified: 3 February 2006  
File Reference: 17/05859

pontoon  
(relevant interest - Licence 610782)  
walkway  
(relevant interest - Licence 610782)

---

(n2019-3510)

BC - DUBBO

CROWN LAND MANAGEMENT ACT 2016

NOTICE - CROWN LAND TO BE USED OR OCCUPIED FOR OTHER PURPOSE UNDER S 2.18(2)(b)

Pursuant to section 2.18(2)(b) of the Crown Land Management Act 2016, the Crown land specified in Column 2 of the following Schedule is proposed to be used or occupied under a relevant interest granted for the purpose(s) specified in Column 1 of the following Schedule.

The Hon. Robert Stokes, MP  
Minister for Planning and Public Spaces

Schedule

Column 1

pump and pipeline  
(relevant interest - Licence 590482)

Column 2

Reserve No. 85173  
Public Purpose: public recreation  
Notified: 8 January 1965  
File Reference: 17/10254

Schedule

Column 1

pump  
(relevant interest - Metro Licence 590482)  
pipeline  
(relevant interest - Metro Licence 590482)  
jetty  
(relevant interest - Metro Licence 584984)  
pontoon  
(relevant interest - Metro Licence 584984)  
ramp  
(relevant interest - Metro Licence 584984)  
steps  
(relevant interest - Metro Licence 584984)  
seawall  
(relevant interest - Metro Licence 587952)  
reclamation  
(relevant interest - Metro Licence 587952)  
reclamation  
(relevant interest - Metro Licence 587056)  
walkway  
(relevant interest - Metro Licence 587056)

Column 2

Reserve No. 56146  
Public Purpose: generally  
Notified: 11 May 1923  
File Reference: 17/05859

Schedule

Column 1

pump  
(relevant interest - Metro Licence 590482)  
pipeline  
(relevant interest - Metro Licence 590482)  
jetty  
(relevant interest - Metro Licence 584984)  
pontoon  
(relevant interest - Metro Licence 584984)  
ramp  
(relevant interest - Metro Licence 584984)  
steps  
(relevant interest - Metro Licence 584984)  
seawall  
(relevant interest - Metro Licence 587952)  
reclamation  
(relevant interest - Metro Licence 587952)  
reclamation  
(relevant interest - Metro Licence 587056)  
walkway  
(relevant interest - Metro Licence 587056)

Column 2

Reserve No. 1011268  
Public Purpose: future public requirements  
Notified: 3 February 2006  
File Reference: 17/05859

(n2019-3511)

## Other Government Notices

### ASSOCIATIONS INCORPORATION ACT 2009

#### Cancellation of incorporation pursuant to section 74

TAKE NOTICE that the incorporation of the following associations is cancelled by this notice pursuant to section 74 of the *Associations Incorporation Act 2009*.

2528 AT CREW PARK INCORPORATED	INC1501563
ASSOCIATION OF BLIND CITIZENS NSW INCORPORATED	Y1787443
AUSTRALIAN CHRISTIANS NETWORK INCORPORATED	INC9882803
AUSTRALIANS FOR SAFE MEDICINES INCORPORATED	INC1801449
BUSINESS EVENT OF THE YEAR INCORPORATED	INC1700184
GREEN KIDS GLOBAL INCORPORATED	INC9889454
JUST PADDLERS INCORPORATED	INC9879888
NORTH COAST COMMUNITY TRANSPORT FORUM INCORPORATED	Y2187124
REVELATION MINISTRIES INCORPORATED	INC1500646
SYDNEY ARANG GO-GO JANG-GU (SAGJG) INCORPORATED	INC1800507
TUNCESTER AIR RIFLE ASSOCIATION INCORPORATED	INC9885550
URBENVILLE COMMUNITY MEN'S SHED INCORPORATED	INC1901188
VAN NGHE NEWS HAND TO HELP INCORPORATED	INC9892856

Cancellation is effective as at the date of gazettal.

Dated this 13 November 2019.

Dianne Duggan  
 Delegate of the Commissioner  
 NSW Fair Trading

(n2019-3512)

### ASSOCIATIONS INCORPORATION ACT 2009

#### Cancellation of Registration pursuant to Section 76

TAKE NOTICE that the registration of the following associations is cancelled by this notice pursuant to section 76 of the *Associations Incorporation Act 2009*.

INTERLUDE GALLERY INCORPORATED	INC1501706
JESUS WITHOUT BORDERS INCORPORATED	INC9890096
THE AUSTRALIAN COUNCIL ON ALCOHOLISM AND DRUG DEPENDENCE INCORPORATED	INC9887802
THE COPTIC TOUCH OF MERCY INCORPORATED	INC1301075

Cancellation is effective as at the date of gazettal.

Dated this 13 November day of month 2019.

Diane Duggan  
 Delegate of the Commissioner  
 NSW Fair Trading

(n2019-3513)

**DISTRICT COURT ACT 1973**

District Court of New South Wales

Direction

Pursuant to section 173 of the *District Court Act 1973*, I direct that the District Court shall sit in its criminal jurisdiction at the place and time shown as follows:

Bega	10.00am	24 August 2020 (3 weeks) In lieu of 31 August 2020 (3 weeks)
------	---------	---

Dated this 7th day of November 2019

Justice D M Price AM  
Chief Judge

(n2019-3514)

---

**GEOGRAPHICAL NAMES ACT 1966**

PURSUANT to the provisions of Section 10 of the *Geographical Names Act 1966*, the Geographical Names Board has this day assigned the name listed hereunder as a geographical name.

*Freemasons Park* for a reserve located on the corner of Quarry Street and Maitland Road, Cessnock.

The position and extent for this feature is recorded and shown within the Geographical Names Register of New South Wales. This information can be accessed through the Board's website at [www.gnb.nsw.gov.au](http://www.gnb.nsw.gov.au)

NARELLE UNDERWOOD  
Chair  
Geographical Names Board  
PO Box 143  
BATHURST NSW 2795

(n2019-3515)

---

**GEOGRAPHICAL NAMES ACT 1966**

PURSUANT to the provisions of Section 10 of the *Geographical Names Act 1966*, the Geographical Names Board has this day assigned the name listed hereunder as a geographical name.

*Maiyingu Marragu*, previously named *Blackfellows Hand Rock*, for a cave located approximately 1.7km north east of the intersection of Wolgan Road and Baal Bone Trail in the locality of Lidsdale.

The position and extent for this feature is recorded and shown within the Geographical Names Register of New South Wales. This information can be accessed through the Board's website at [www.gnb.nsw.gov.au](http://www.gnb.nsw.gov.au)

NARELLE UNDERWOOD  
Chair  
Geographical Names Board  
PO Box 143  
BATHURST NSW 2795

(n2019-3516)

---

**PARENTS AND CITIZENS ASSOCIATIONS INCORPORATION ACT 1976**

Section 13 (4)

**NOTICE OF INCORPORATION OF PARENTS AND CITIZENS ASSOCIATIONS**

The following associations are hereby incorporated under the *Parents and Citizens Associations Incorporation Act 1976*.

1. Kogarah High School
2. Stanwell Park Public School

Michael Waterhouse  
General Counsel  
Department of Education  
11 November 2019

(n2019-3517)

---



**POISONS AND THERAPEUTIC  
GOODS REGULATION 2008**

ORDER

Withdrawal of Drug Authority

In accordance with the provisions of clause 175(1) of the *Poisons and Therapeutic Goods Regulation 2008* an Order has been made on **Dr Richard McKenzie REDDEL (MED0000943797)**, of Old Bar NSW 2430, prohibiting him until further notice, as a medical practitioner, from supplying or having possession of drugs of addiction as authorised by clause 101 of the Regulation and issuing a prescription for a drug of addiction as authorised by clause 77 of the Regulation.

This Order is to take effect on and from 18 November 2019.

Dated at Sydney, 11 November 2019.

ELIZABETH KOFF  
Secretary, NSW Health

(n2019-3518)

---

**POISONS AND THERAPEUTIC  
GOODS REGULATION 2008**

ORDER

Restoration of Drug Authority

In accordance with the provisions of clause 175(1) of the *Poisons and Therapeutic Goods Regulation 2008* a direction has been issued that the Order that took effect on and from 9 February 2015, on **Dr Angelo Manuel ARREZA (MED0001671046)** of Forster NSW 2428, prohibiting him as a medical practitioner from supplying or having possession of drugs of addiction as authorised by clause 101 of the Regulation, and issuing a prescription for a drug of addiction as authorised by clause 77 of the Regulation, shall cease to operate on and from 15 November 2019.

Dated at Sydney, 13 November 2019

ELIZABETH KOFF  
Secretary  
NSW Health

(n2019-3519)

---

**TRANSPORT ADMINISTRATION ACT 1988**

**LAND ACQUISITION (JUST TERMS COMPENSATION) ACT 1991**

**Notice of Compulsory Acquisition of Land in the Local Government Area of North Sydney**

Sydney Metro by its delegate declares, with the approval of Her Excellency the Governor, that the land described in Schedule 1 below is acquired by compulsory process under the provisions of the *Land Acquisition (Just Terms Compensation) Act 1991* as authorised by section 38C of the *Transport Administration Act 1988* for the purposes of the *Transport Administration Act 1988*.

JON LAMONTE  
Chief Executive  
Sydney Metro

**SCHEDULE 1**

An easement for rock anchors on the terms set out in Schedule 2, and over that part of that piece or parcel of land situated at North Sydney, in the Local Government Area of North Sydney, Parish of Willoughby and County of Cumberland being that part of Lot 2 in Deposited Plan 1230458, shown marked "(V)" in DP1253850, a copy of which is set out in Schedule 3.

## SCHEDULE 2

### 1. EASEMENT FOR ROCK ANCHORS

#### 1.1 Easement summary

This Easement provides the Authority Benefited with:

- (a) access to the Easement Site for the Permitted Purpose; and
- (b) subject to clause 1.3(l), the right to have the Rock Anchors remain on the Easement Site at all times until the expiry of the Easement under clause 1.4(a).

#### 1.2 Terms of the easement

- (a) The Owner of the Lot Burdened grants to the Authority Benefited full, free and unimpeded right for the Authority Benefited to:
  - (i) enter on, pass and repass over the Easement Site at all times with or without Equipment for the Permitted Purpose and do anything reasonably necessary for that purpose;
  - (ii) subject to clause 1.3(l), have the Rock Anchors remain on the Easement Site at all times until the expiry of the Easement under clause 1.4(a), where the Rock Anchors were installed on the Easement Site by the Authority Benefited or its Authorised Users:
    - (A) pursuant to this Easement; or
    - (B) prior to the acquisition of this Easement.
- (b) In exercising its rights under this Easement, the Authority Benefited must:
  - (i) obtain all relevant approvals from any Authority (to the extent required);
  - (ii) not, and must procure that its Authorised Users do not, damage the Easement Site, Lot Burdened or the Building except any damage to any rock that forms part of the Lot Burdened to the extent reasonably required to install, maintain, remove, de-stress or replace the Rock Anchors;
  - (iii) make good any damage to the Easement Site, Lot Burdened and the Building to the extent caused by the Authority Benefited or its Authorised Users except any damage to any rock that forms part of the Lot Burdened to the extent reasonably required to install, maintain, remove, de-stress or replace the Rock Anchors;
  - (iv) carry out all works and activities:
    - (A) in a proper and workmanlike manner and in accordance with Good Design and Construction Practice;
    - (B) having regard to the nature of this Easement and the Permitted Purpose so as to cause as little inconvenience as is reasonably practicable to the Owner of the Lot Burdened or any Occupier; and
    - (C) so as to ensure safe and reasonable access is maintained from public roads and footways to the Lot Burdened;

- (v) other than in an emergency (in which circumstances the Authority Benefited must still use all reasonable endeavours to avoid limiting or restricting access to the Lot Burdened and the Building where safe and practicable to do so), ensure that the Owner and Occupiers have full access to the Lot Burdened and the Building at all times until the expiry of the Easement under clause 1.4(a);
  - (vi) having regard to the nature of this Easement and the Permitted Purpose take all necessary steps to minimise any adverse interference caused by the Authority Benefited to the Owner of the Lot Burdened or any Occupier;
  - (vii) take out and maintain (or procure that its contractor take out and maintain) all appropriate insurances; and
  - (viii) comply with all relevant laws relating to the exercise of those rights.
- (c) On written request from the Owner of the Lot Burdened, the Authority Benefited will provide to the Owner of the Lot Burdened as-built drawings showing the location of the Rock Anchors within the Easement Site.

### 1.3 **De-stressing Rock Anchors**

- (a) If the Owner of the Lot Burdened proposes to carry out Redevelopment Works which may reasonably be expected to impact the Rock Anchors, the Owner of the Lot Burdened must give the Authority Benefited notice of:
- (i) the proposed Redevelopment Works (including a description of the proposed Redevelopment Works, details of the extent of demolition of any part of the Building and the extent of any excavation of the Lot Burdened); and
  - (ii) the proposed date on which the Owner of the Lot Burdened anticipates that it will commence the proposed Redevelopment Works.
- (b) Unless the proposed Redevelopment Works remove the requirement for protection of the works on land owned by the Authority Benefited, the Authority Benefited may within 14 days of receipt of the notice referred to in paragraph (a) request the Owner of the Lot Burdened to provide it with any additional information reasonably required by the Authority Benefited regarding the proposed Redevelopment Works.
- (c) By the date which is:
- (i) Unless clause 1.3(c)(ii) applies, 28 days of receipt of the notice referred to in paragraph (a); or
  - (ii) where the proposed Redevelopment Works do not remove the requirement for protection of the works on the land owned by the Authority Benefited, the later of:
    - (A) 28 days of receipt of the notice referred to in paragraph (a); and
    - (B) 14 days after receipt of any additional information requested by the Authority Benefited as referred to in paragraph (b),

the Authority Benefited must notify the Owner of the Lot Burdened which Rock Anchors (if any) within the Easement Site will be rendered redundant as a result of the carrying out of the proposed Redevelopment Works including whether any stressed Rock Anchors may be de-stressed as a result of the carrying out of the proposed Redevelopment Works.

- (d) In making an assessment under paragraph (c), the Authority Benefited must have regard to:
  - (i) the nature of the improvements on the land owned by the Authority Benefited; and
  - (ii) the nature and extent of the proposed Redevelopment Works as advised in writing by the Owner of the Lot Burdened, and in particular whether the proposed Redevelopment Works remove the requirement for protection of the works on land owned by the Authority Benefited.
- (e) If the Authority Benefited fails to provide notice to the Owner of the Lot Burdened within the timeframe required under paragraph (c), the Owner of the Lot Burdened may engage its own non legal consultant to determine which Rock Anchors (if any) within the Easement Site will be rendered redundant as a result of the carrying out of the proposed Redevelopment Works including whether any stressed Rock Anchors may be de-stressed as a result of the carrying out of the proposed Redevelopment Works and provide the Authority Benefited with a copy of its consultant's determination. The consultant must have regard to the matters referred to above in paragraph (d).
- (f) If the Owner of the Lot Burdened makes any changes to the proposed Redevelopment Works which may impact on the Rock Anchors after the date of the notice referred to in clauses 1.3(c) or 1.3(e) (as applicable), the Owner of the Lot Burdened must promptly give the Authority Benefited notice of those changes, and the Authority Benefited will promptly notify the Owner of the Lot Burdened of any changes to the notice referred to in clauses 1.3(c) or 1.3(e) (as applicable) (failing which the Owner of the Lot Burdened may engage its own consultant to do so) as a consequence of the changes to the proposed Redevelopment Works.
- (g) If the Owner of the Lot Burdened changes the proposed date on which the Owner of the Lot Burdened anticipates that it will commence the proposed Redevelopment Works, the Owner of the Lot Burdened must promptly give the Authority Benefited notice of the proposed change in date.
- (h) Subject to clause 1.3(l) and the granting of any required access rights over the Lot Burdened at no cost to the Authority Benefited, the Authority Benefited must at its cost, de-stress the stressed Rock Anchors set out in the notice provided by the Authority Benefited under clause 1.3(c) or the Owner of the Lot Burdened under clause 1.3(e) (as amended under clause 1.3(f)) within 8 weeks of receipt of a written direction from the Owner of the Lot Burdened to do so. The Authority Benefited has no obligation to remove the Rock Anchors from the Easement Site once de-stressed. If the Owner of the Lot Burdened demonstrates, after providing the Authority Benefited with all information reasonably required by the Authority Benefited, that the removal and disposal of the redundant Rock Anchors from the Lot Burdened increases the cost of the proposed Redevelopment Works, the actual costs excluding any developer's margin, of the removal and disposal of the redundant Rock Anchors from the Lot Burdened, and any reasonable legal or reasonable non legal consultant's costs in advising on the removal and disposal of the redundant Rock Anchors from the Lot Burdened, reasonably incurred by the Owner of the Lot Burdened will be, subject to compliance with clause 1.3(m), recoverable from the Authority Benefited.
- (i) If the Authority Benefited fails to comply with clause 1.3(h) within the timeframe required under clause 1.3(h), the Owner of the Lot Burdened may do so and the reasonable costs reasonably incurred in doing so will be recoverable from the Authority Benefited.

- (j) After all Rock Anchors have been de-stressed the Authority Benefited must provide the Owner with a report detailing the location of anchor heads, inclination, direction and de-stressing information and confirming that all Rock Anchors have been satisfactorily de-stressed.
- (k) The Owner of the Lot Burdened may cut or remove any redundant or de-stressed Rock Anchors described in the Authority Benefited's notice referred to in paragraph (c) and otherwise deal with any part of such redundant or de-stressed Rock Anchors within the Easement Site as the Owner of the Lot Burdened sees fit. If the Owner of the Lot Burdened demonstrates, after providing the Authority Benefited with all information reasonably required by the Authority Benefited, that it cutting or removing and/or otherwise disposing of such redundant or de-stressed Rock Anchors increases the cost of the proposed Redevelopment Works, the actual cost excluding any developer's margin, of the cutting or removal and/or disposal of the redundant Rock Anchors from the Lot Burdened, and any reasonable legal or reasonable non legal consultant's costs in advising on cutting or removal and/or disposal of the redundant Rock Anchors from the Lot Burdened, reasonably incurred by the Owner of the Lot Burdened will be, subject to compliance with clause 1.3(m), recoverable from the Authority Benefited.
- (l) The earliest date on which the Authority Benefited is required to de-stress any Rock Anchors installed on the Easement Site by the Authority Benefited or its Authorised Users is 23 July 2022.
- (m) The Owner of the Lot Burdened must provide the Authority Benefited with detailed invoices setting out the scope of services undertaken that are recoverable from the Authority Benefited under this Easement and substantiating all amounts charged for such services.

#### 1.4 **Expiry of the Easement**

- (a) This Easement will expire on the date on which the Authority Benefited gives the Owner of the Lot Burdened notice that it has de-stressed all stressed Rock Anchors installed on the Easement Site by the Authority Benefited or its Authorised Users and that all other Rock Anchors installed on the Easement Site are redundant and may be cut through by the Owner of the Lot Burdened as the Owner of the Lot Burdened sees fit.
- (b) If this Easement has expired under clause 1.4(a), the Owner of the Lot Burdened and the Authority Benefited (if requested by the Owner of the Lot Burdened) must take all reasonable steps to remove this Easement from the title of the Lot Burdened as soon as practicable, including preparing and executing all necessary documents and producing the relevant certificates of title at Land Registry Services NSW.
- (c) If this Easement has not expired by the date which is 100 years after the date of installation of the first Rock Anchor within the Easement Site by the Authority Benefited or its Authorised Users, the Authority Benefited must, subject to it being granted any required access rights over the Lot Burdened, promptly replace all Rock Anchors installed on the Easement Site by the Authority Benefited or its Authorised Users that have not been de-stressed or determined to be redundant as a result of the process set out in clause 1.3. In doing so, the Authority Benefited must comply with the terms of the Easement, including without limitation, clause 1.2(b).

#### 1.5 **Incorporation of definitions and interpretation clauses**

The provisions of clause 2 apply to this Easement to the extent relevant.

**The name of the persons empowered to release, vary or modify this easement:**

The Authority Benefited.

2. **GENERAL**

2.1 **Exercise of the benefit of the Easement**

The Authority Benefited may, in its discretion, permit any of its Authorised Users to exercise its rights and perform its obligations under any Easement from time to time.

2.2 **Conditions**

Each of the Conditions constitute and are covenants and agreements by and between the Authority Benefited and the Owner of the Lot Burdened for themselves and their respective successors, assigns and transferees with the intention and agreement that the benefit and burden of such covenants and agreements must pass with the benefit and burden of the Easement.

2.3 **Definitions**

**Authorised Users** means the agents, employees, contractors (and each of their subcontractors at any level) and consultants of the Authority Benefited and any other person authorised by the Authority Benefited to exercise the rights and perform the obligations of an Authorised User under this Easement.

**Authority** means any:

- (a) government, government department or government agency;
- (b) governmental, semi-governmental or judicial person; or
- (c) other person (whether autonomous or not) who is charged with the administration of a law.

**Authority Benefited** means Sydney Metro (ABN 12 354 063 515), a New South Wales Government agency constituted by section 3C of the *Transport Administration Act 1988* (NSW).

**Building** means the building and other structures (or any part of the building or other structures) on the Lot Burdened from time to time.

**Conditions** means the conditions contained in each Easement, excluding the section entitled "Easement summary" and including the general provisions set out in this clause 2.

**Easement** means each easement in this instrument and includes the Conditions in relation to that easement.

**Easement Site** means area marked as "V" shown on the plan at Annexure B.

**Equipment** means all necessary tools, implements, materials, machinery and vehicles.

**Good Design and Construction Practice** means practices followed when works are undertaken:

- (d) with due care and skill and applying professional standards in accordance with all laws, approvals, NSW Government policies, codes and guidelines in respect of building design, engineering and construction and demolition practices;
- (e) with due expedition and without unnecessary and unreasonable delays;
- (f) in accordance with all laws; and



(g) using materials of merchantable quality which are fit for their intended purposes.

**Lot Burdened** means Lot 2 in Deposited Plan 1230458, being the whole of the land in Certificate of Title Folio Identifier 2/1230458.

**Occupier** means any person who is legally entitled and authorised to occupy any part of Lot Burdened from time to time.

**Owner of the Lot Burdened** means every person who is at any time entitled to an estate or interest in the Lot Burdened, including without limitation any freehold or leasehold estate or interest in possession in the Lot Burdened and each part of the Lot Burdened and any Owners Corporation in relation to the Lot Burdened.

**Owners Corporation** means an owners corporation constituted under the *Strata Schemes Management Act 2015* (NSW) or community association constituted under the *Community Land Development Act 1989* (NSW) and any similar body corporate serving the same functions and purposes as an owners corporation or a community association.

**Permitted Purpose** means installing Rock Anchors within the Easement Site and all works and activities associated with such installation, including maintenance, replacement, de-stressing and/or removal of the Rock Anchors.

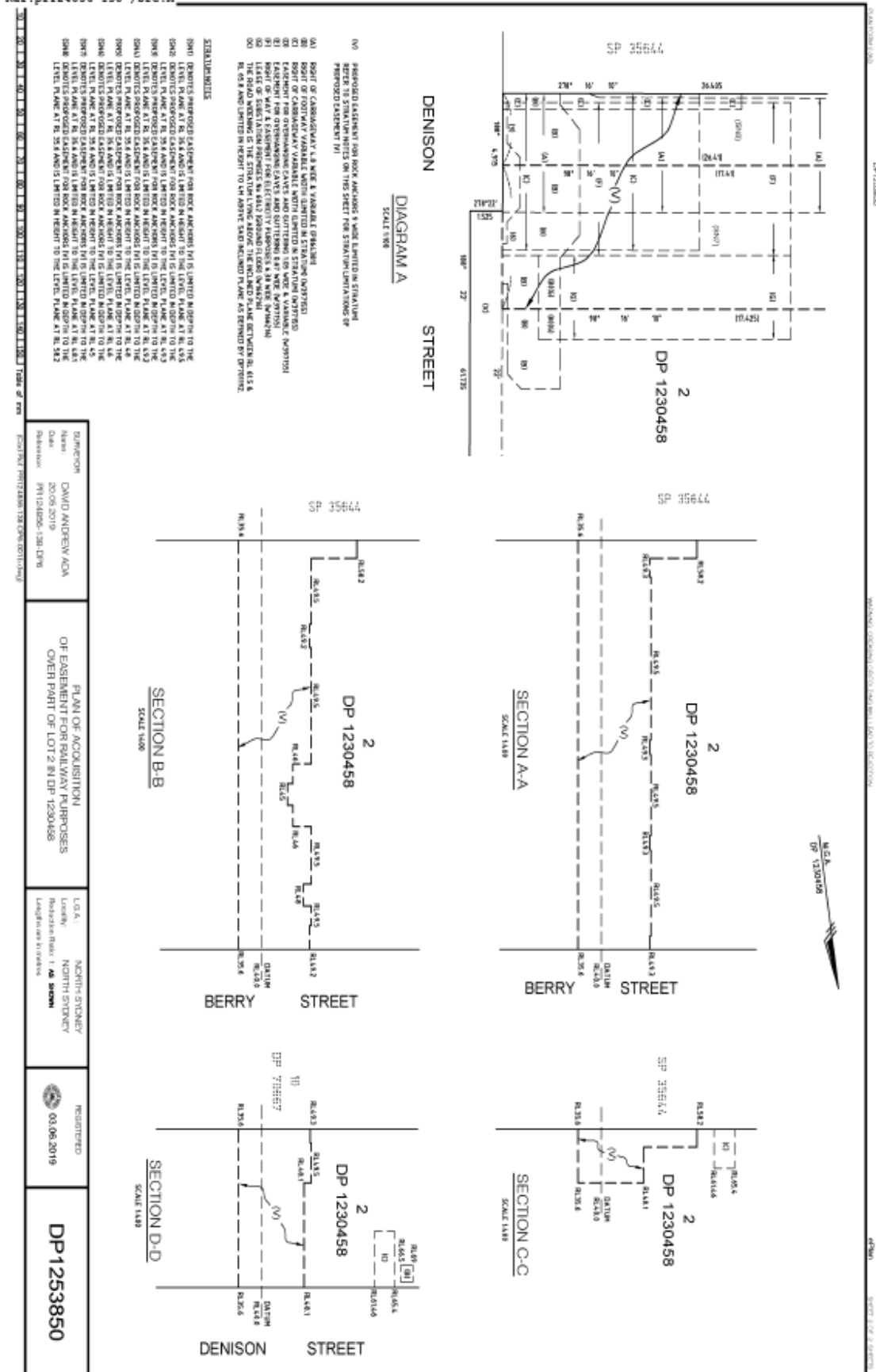
**Project** means the design, construction (including any demolition required to enable construction to proceed or as a necessary part of any construction), operation and maintenance of the Sydney Metro City & Southwest project on land adjoining or in the vicinity of the Lot Burdened.

**Redevelopment Works** means any works on the Lot Burdened which include demolition of any part of the Building and/or excavation of any part of the Lot Burdened.

**Rock Anchors** means ground anchors, rock anchors, rock bolts, rock pinning, soil nails, rock dowels and other structures or equipment for the purpose of:

- (a) supporting or protecting the works on land owned by the Authority Benefited during the period of construction of the Project up to 23 July 2022; or
- (b) protecting the works on land owned by the Authority Benefited after construction of the Project is completed; or
- (c) underpinning and supporting improvements erected on the Lot Burdened.





SURVEYOR NAME: DAVID ANDREW MOA DATE: 20/05/2019 DRAWING NO: P1124656-138.DWG	PLAN OF ACQUISITION OF EASEMENT FOR STRATA PURPOSES OVER PART OF LOT 2 IN DP 1230458	L.O.A. LOCATION: NORTH STONEY LENGTH: 1.46 METRES	REGISTERED DATE: 03/06/2019	DP1253850
--	--	---	--------------------------------	-----------

PLAN FORM 6 (2018)		DEPOSITED PLAN ADMINISTRATION SHEET		Sheet 1 of 1 sheet(s)		
Registered:  03.06.2019		Office Use Only		Office Use Only		
Title System: TORRENS		<b>DP1253850</b>				
<b>PLAN OF ACQUISITION OF EASEMENT FOR RAILWAY PURPOSES OVER PART OF LOT 2 IN DP1230458</b>		LGA:	NORTH SYDNEY			
		Locality:	NORTH SYDNEY			
		Parish:	WILLOUGHBY			
		County:	CUMBERLAND			
Survey Certificate		Crown Lands NSW/Western Lands Office Approval				
I, DAVID ANDREW ADA ..... of RPS AUST. EAST PTY LTD..... a surveyor registered under the Surveying and Spatial Information Act 2002, certify that:		I, ..... (Authorised Officer) in approving this plan certify that all necessary approvals in regard to the allocation of the land shown herein have been given.				
*a) The land shown in the plan was surveyed in accordance with the Surveying and Spatial Information Regulation 2017, is accurate and the survey was completed on ....., or		Signature: .....				
*b) The part of the land shown in the plan ("being" excluding .....) was surveyed in accordance with the Surveying and Spatial Information Regulation 2017, the part surveyed is accurate and the survey was completed on ....., the part not surveyed was compiled in accordance with that Regulation, or		Date: .....				
*c) The land shown in this plan was compiled in accordance with the Surveying and Spatial Information Regulation 2017.		File Number: .....				
Datum Line: .....		Office: .....				
Type: "Urban"/Rural		Subdivision Certificate				
The terrain is "Level-Undulating"/ "Steep-Mountainous."		I, ..... "Authorised Person"/General Manager/Accredited Certifier, certify that the provisions of section 6.15 Environmental Planning and Assessment Act 1979 have been satisfied in relation to the proposed subdivision, new road or reserve set out herein.				
Signature:  Dated: 20.05.2019		Signature: .....				
Surveyor Identification No: 9131.....		Accreditation number: .....				
Surveyor registered under the Surveying and Spatial Information Act 2002		Consent Authority: .....				
*Strike out inappropriate words.		Date of endorsement: .....				
**Specify the land actually surveyed or specify any land shown in the plan that is not the subject of the survey.		Subdivision Certificate number: .....				
		File number: .....				
		*Strike through if inapplicable.				
Plans used in the preparation of survey/compilation. DP 1230458		Statements of intention to dedicate public roads, create public reserves and drainage reserves, acquire/resume land.				
		<b>IT IS INTENDED TO ACQUIRE AN EASEMENT FOR ROCK ANCHORS 9 WIDE (LIMITED IN STRATUM) FOR RAILWAY PURPOSES</b>				
Surveyor's Reference: PR124856-138-DP6		Signatures, Seals and Section 88B Statements should appear on PLAN FORM 6A				

(Sydney Metro Document Number: SM19/0000034)

---

## COUNCIL NOTICES

### BEGA VALLEY SHIRE COUNCIL

#### ROADS ACT 1993

#### Naming of Roads

Notice is hereby given that Bega Valley Shire Council, pursuant to section 162 of the *Roads Act 1993*, has officially named the road(s) as shown hereunder:

<b>Name</b>	<b>Locality</b>
BRUSHTAIL LANE	Bega

#### **Description**

New right of carriageway located off Ravenswood Street as part of approved subdivision DA 2011.95.

LEANNE BARNES, General Manager, Bega Valley Shire Council, PO Box 492, BEGA NSW 2550

GNB Ref: 0230

(n2019-3521)

---

### FAIRFIELD CITY COUNCIL

#### ROADS ACT 1993

#### Naming of Roads

Notice is hereby given that Fairfield City Council, pursuant to section 162 of the *Roads Act 1993*, has officially named the road as shown hereunder:

<b>Name</b>	<b>Locality</b>
CROSSMAN LANE	Carramar

#### **Description**

Crossman Lane runs between Laurel and Denison Street, parallel with The Horsley Drive.

ALAN YOUNG, City Manager, Fairfield City Council, PO Box 21, FAIRFIELD NSW 2165

(n2019-3522)

---

### THE COUNCIL OF THE MUNICIPALITY OF HUNTERS HILL

#### Notification of Dedication as a Public Road

On 26 August 2019, Hunters Hill Council resolved to dedicate the land as a public road in accordance with Section 16 of the *Roads Act 1993*.

#### **Descriptions**

Part of the land comprised in Certificate of Title Volume 592 Folio 243 being part of Serpentine Road, Woolwich, Parish of Hunters Hill and County of Cumberland as coloured yellow on the plan in the Schedule below.

**Note:** (1) On dedication, title for the land will remain vested in Hunters Hill Council as public road.

**SCHEDULE**



Dated: 5 Nov 2019  
 Lisa Miscamble  
 General Manager  
 Hunters Hill Council

(n2019-3523)

**JUNEE SHIRE COUNCIL**

**ROADS ACT 1993**

**Naming of Roads**

Notice is hereby given that Junee Shire Council, pursuant to section 162 of the *Roads Act 1993*, has officially named the road(s) as shown hereunder:

<b>Name</b>	<b>Locality</b>
COOINDA LANE	Junee

**Description**

Lane commences in the east at Commins Street, Junee and runs east for approximately 260m to Lydia Street, Junee.

<b>Name</b>	<b>Locality</b>
WOODPARK LANE	Junee Reefs

**Description**

Commences at the intersection with Old Sydney Road, Junee Reefs and travels north for approximately 1.36kms as an unsealed road and ends at the southern boundary of Lot 79 DP751412.

JAMES DAVIS, General Manager, Junee Shire Council, PO Box 93, JUNEE NSW 2663

GNB Ref: 0229

(n2019-3524)

**NORTHERN BEACHES COUNCIL**

Roads Act 1993

**NOTIFICATION OF CLOSING A ROAD**

NOTICE is hereby given by Northern Beaches Council in accordance with section 38D, Division 3 of Part 4 of the *Roads Act 1993*, that the road hereunder described is closed and the lands comprised therein cease to be public road and the rights of passage and access that previously existed in relation to the road is extinguished. Upon closing, title to the land, comprising the former public road, vests in the body specified in the Schedule hereunder.

RAYMOND BROWNLEE  
Chief Executive Officer  
Northern Beaches Council  
PO BOX 82, MANLY NSW 1655

**DESCRIPTION**

*Parish – Manly Cove; County – Cumberland*

*Land District – Metropolitan; LGA – Northern Beaches*

Road Closed: Lots 1, 2, 3, 4 & 5 DP 1255547, South Steyne, Manly and Lots 1, 2 & 3 DP 1042657, North Steyne, Manly

**SCHEDULE**

On closing, the land within Lots 1, 2, 3, 4 & 5 DP 1255547 and Lots 1, 2 & 3 DP 1042657 will remain vested in Northern Beaches Council as operational land for the purposes of the *Local Government Act 1993*.

(n2019-3525)

---

**TAMWORTH REGIONAL COUNCIL**

Roads Act 1993 Section 10

Dedication of Land as Public Road

IN accordance with Section 10 of the *Roads Act 1993*, Tamworth Regional Council dedicates the land held by it and described in the Schedule below as Public Road. PAUL BENNETT, General Manager, Tamworth Regional Council, PO Box 555 Tamworth NSW 2340.

**SCHEDULE**

Lot 2 in Deposited Plan 717926 – 145-149 Gunnedah Road Tamworth

Lot 8 in Deposited Plan 261196 – Bass Street Tamworth

Lot 5 in Deposited Plan 718502 – Bass Street Tamworth

(n2019-3526)

---

**UPPER LACHLAN SHIRE COUNCIL**

ROADS ACT 1993

LAND ACQUISITION (JUST TERMS COMPENSATION) ACT 1991

NOTICE OF COMPULSORY ACQUISITION OF LAND

Upper Lachlan Shire Council declares with the approval of Her Excellency the Governor that the land described in the Schedule below, is acquired by compulsory process in accordance with the provisions of the *Land Acquisition (Just Terms Compensation) Act 1991* for a road realignment.

Dated at CROOKWELL this 8th day of August 2019.

Andrew Croke  
General Manager  
Upper Lachlan Shire Council

**Schedule**

Lot 1 DP 1232215 being part of the land comprised in Certificate of Title Folio 170/48016

(n2019-3527)

---

**UPPER LACHLAN SHIRE COUNCIL**

ROADS ACT 1993

LAND ACQUISITION (JUST TERMS COMPENSATION) ACT 1991

NOTICE OF COMPULSORY ACQUISITION OF LAND

Upper Lachlan Shire Council declares with the approval of Her Excellency the Governor that the lands described in the Schedule below, are acquired by compulsory process in accordance with the provisions of the *Land Acquisition (Just Terms Compensation) Act 1991* for public road widening.

Dated at CROOKWELL 12 day of November 2019.

Andrew Croke  
Acting General Manager  
Upper Lachlan Shire Council

**Schedule**

Lots 2, 3, 4, 5 and 6 DP 1228599 being part of the land comprised in Certificate of Title Folio 7301/1140659

(n2019-3528)

---

**WENTWORTH SHIRE COUNCIL**

LOCAL GOVERNMENT ACT 1993

LAND ACQUISITION (JUST TERMS COMPENSATION) ACT 1991

NOTICE OF COMPULSORY ACQUISITION OF LAND

Wentworth Shire Council declares with the approval of Her Excellency the Governor that the land and interest described in Schedule 1 and Schedule 2 below, are acquired by compulsory process in accordance with the provisions of the Land Acquisition (Just Terms Compensation) Act 1991 for the Wentworth Sewerage Scheme.

Dated at Wentworth this 11th day of June 2019

General Manager

**Schedule 1**

Lot 104 DP1232727 being part of the land  
comprised in Certificate of Title Folio Identifier 7337/1173879

**Schedule 2**

“(C) PROPOSED EASEMENT FOR ACCESS 5 WIDE” in Deposited Plan  
1232727 affecting Lot 7337 Deposited Plan 1173879

**Terms of Easement**

FULL AND FREE right for the Body having the benefit of this easement (being a public or local authority) and every person authorised by it from time to time and at all times to go, pass and repass for all purposes with or without materials, tools, implements, plant, machinery, or vehicles upon and over the surface of the servient tenement TOGETHER WITH the right to enter upon the servient tenement from time to time and at all times with any materials, tools, implements, plant machinery, or vehicles and to remain there for any reasonable time for the purpose of laying upon the surface of the servient tenement, rock, stone, gravel, bitumen, concrete or other material, or for the purpose of removing the surface and undersurface of the servient tenement and substituting therefor either in whole or part, rock, stone, gravel, bitumen, concrete or other material and of forming and maintaining a road thereon to such standards as may from time to time be determined by the Body having the benefit of this easement.

(n2019-3529)



**WOOLLAHRA COUNCIL**

**HERITAGE ACT 1977**

**Revocation of Interim Heritage Order No 3**

Under section 29 of the *Heritage Act 1977* Woollahra Municipal Council does by this order:

- i. revoke the interim heritage order made in respect of the item of the environmental heritage specified or described in Schedule “A”; and
- ii. declare that the Interim Heritage Order shall no longer apply to the curtilage or site of such item, being the land described in Schedule “B”.

Sydney 13 November 2019

Mr ALLAN COKER, Director Planning and Development, Woollahra Municipal Council

**Schedule “A”**

The property known as “Gaden House” located at 2A Cooper Street, Double Bay on land described in Schedule B.

**Schedule “B”**

All those pieces or parcels of land known as Lot 11 and 12, DP 4606 in Parish of Alexandria, County of Cumberland.

(n2019-3530)

## WOLLONDILLY SHIRE COUNCIL

**Sale of land for Unpaid Rates  
Section 713, Local Government Act 1993**

NOTICE is hereby given to the persons named hereunder that Wollondilly Shire Council has resolved in pursuance of section 713 of the Local Government Act, 1993 to sell the land described hereunder of which the persons named appear to be the owners or on which they appear to have an interest, and on which the amount of rates stated in each case, as at 7 November 2019 are due:

<i>Owners or persons having interest in land (a)</i>	<i>Description of Land (b)</i>	<i>Amount of rates overdue for more than five(5) years (c)</i>	<i>Amount of all other rates and charges due and in arrears (d)</i>	<i>Total (e)</i>
Karlo GORJUP (Estate)	Lot 148 DP 210650, 3 First Street, WARRAGAMBA NSW 2752	\$ 15,259.87	\$ 16,133.17	\$31,393.04
Ricardo Peter THOMPSON & Diane Louise SANDERSON & National Australia Bank Limited	Lot 1 DP 871091, 11-17 Mervyn Street, YERRANDERIE NSW 2787	\$ 7,099.66	\$ 9,786.93	\$16,886.59
Ricardo Peter THOMPSON & Diane Louise SANDERSON	Lot 2 DP 871091, 19-21 Mervyn Street, YERRANDERIE NSW 2787	\$ 7,544.87	\$ 9,300.74	\$16,845.61
Diane Louise SANDERSON	Lot 1 & 2 Sec 2 DP 7898, 7-9 Mervyn Street, YERRANDERIE NSW 2787	\$ 14,229.26	\$ 10,519.72	\$24,748.98
Catherine BLATTMAN (Estate)	Lot 60 DP 757079, Warragamba Dam Catchment, WARRAGAMBA CATCHMENT NSW 2752	\$ 12,516.19	\$ 10,181.70	\$22,697.89
William BARKER (Estate)	Lot 139 DP 1151093, Mowbray Park Road, MOWBRAY PARK NSW 2571	\$ 5,246.88	\$ 8,779.04	\$14,025.92

In default of payment to the Council of the amount stated in Column (e) above and any other Rates (including charges) becoming due and payable after publication of this notice or an arrangement satisfactory to the Council for all such rates being entered into by the rateable person, before the time fixed for the sale, the land will be offered for sale by public auction by Century 21 Argyle Realty, Shop 7/72-80 Argyle Street, Picton NSW 2571 at the Council Administration Building, 62-64 Menangle Street, Picton NSW 2571 on Tuesday, 25<sup>th</sup> February, 2020 commencing at 6:30pm.

BEN TAYLOR, Chief Executive Officer, Wollondilly Shire Council, PO Box 21, Picton NSW 2571

(n2019-3531)

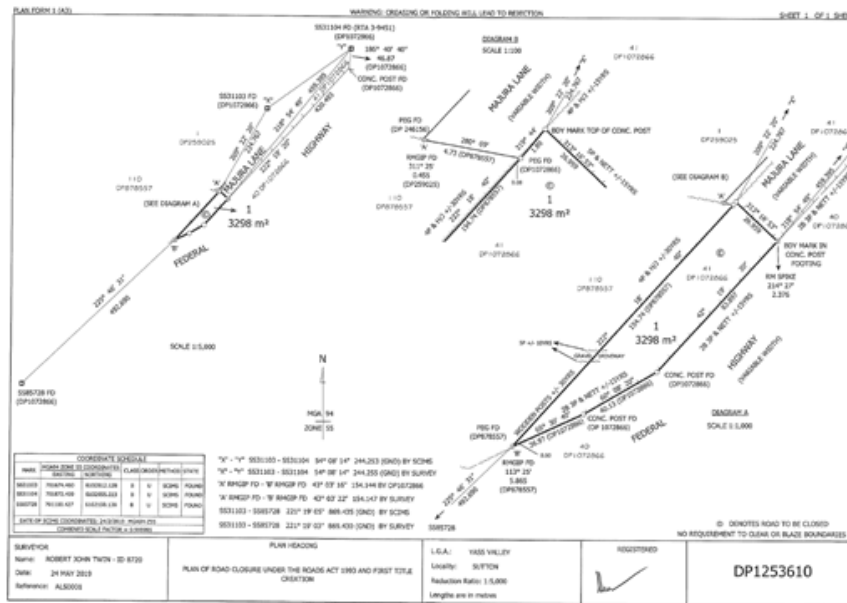
**YASS VALLEY COUNCIL**

Roads Act 1993 Part 4 Division 3

**NOTIFICATION OF CLOSING OF A ROAD**

In pursuance of the provisions of the *Roads Act 1993*, the road hereunder described is closed and the lands comprised therein cease to be public road and the rights of passage and access that previously existed in relation to the road is extinguished. Upon closing, the land, DP 1253610 Lot 1 will remain vested in Yass Valley Council as per schedule below.

Chris Berry  
General Manager  
Yass Valley Council  
PO Box 6, Yass, NSW 2582



**Schedule**

Parcel of land situated in Yass Valley Council LGA: Yass Valley Council, Locality: Sutton, Parish: Goorooyarroo, County: Murray, Lot 1 Deposited Plan 1253610.

(n2019-3532)