

Government Gazette

of the State of

New South Wales

Number 136

Friday, 8 November 2019

The New South Wales Government Gazette is the permanent public record of official NSW Government notices. It also contains local council, private and other notices.

From 1 January 2019, each notice in the Government Gazette has a unique identifier that appears in round brackets at the end of the notice and that can be used as a reference for that notice (for example, (n2019-14)).

The Gazette is compiled by the Parliamentary Counsel's Office and published on the NSW legislation website (www.legislation.nsw.gov.au) under the authority of the NSW Government. The website contains a permanent archive of past Gazettes.

To submit a notice for gazettal – see Gazette Information.

GOVERNMENT NOTICES

Rural Fire Service Notices

TOTAL FIRE BAN ORDER

Prohibition on the Lighting, Maintenance and Use of Fires in the Open Air

Being of the opinion that it is necessary or expedient in the interests of public safety to do so, I direct by this order that the following parts of the State for the periods specified the lighting, maintenance or use of any fire in the open air is prohibited (subject to the exemptions specifically listed hereunder and further set out in the *Schedule of standard exemptions to total fire bans* published in the NSW Government Gazette No 16 of 9 February 2018):

Fire Weather Area	Classes of Exemption
Far North Coast	2, 3, 4, 5, 6, 7, 8, 9, 10, 11, 12, 13, 14, 15, 16, 17, 18
North Coast	
Greater Hunter	
Greater Sydney Region	
New England	
Northern Slopes	
North Western	

This direction shall apply for the periods specified hereunder:

00:01 hours to 23:59 hours on Thursday 7th November 2019.

SHANE FITZSIMMONS AFSM

Commissioner

By delegation from the Minister for Emergency Services

(n2019-3378)

Planning and Environment Notices

HERITAGE ACT 1977

NOTICE OF LISTING ON THE STATE HERITAGE REGISTER UNDER SECTION 37(1)(b)

Varroville – Curtilage Extension

196, 166-176, 152 St Andres Road, Varroville

SHR No. 00737

In pursuance of section 37(1)(b) of the *Heritage Act 1977* (NSW), the Heritage Council gives notice that the curtilage of the item of environmental heritage specified in Schedule “A” and listed on the State Heritage Register has been revised in accordance with the decision of the Special Minister of State made on 4 November 2019 to direct the revision. This listing applies to the curtilage or site of the item, being the land described in Schedule “B”.

Heritage Council of New South Wales

SCHEDULE “A”

The item known as Varroville, situated on the land described in Schedule “B”.

SCHEDULE “B”

All those pieces or parcels of land known as Lot 21 DP 564065, Lot 22 DP 564065, Part Lot B DP 370979, Lot 1 DP 218016 and Lot 4 DP 239557 in Parish of Minto, County of Cumberland shown on the plan catalogued HC 1798 in the office of the Heritage Council of New South Wales.

(n2019-3379)

HERITAGE ACT 1977

ORDER UNDER SECTION 57(2) TO GRANT SITE SPECIFIC EXEMPTIONS FROM APPROVAL

Varroville

196, 166-176, 152 St Andres Road, Varroville

SHR No. 00737

I, the Minister administering the *Heritage Act 1977*, on the recommendation of the Heritage Council of New South Wales, in pursuance of section 57(2) of the *Heritage Act 1977*, do, by this my order, grant an exemption from section 57(1) of that Act in respect of the engaging in or carrying out of any activities described in Schedule “C” by the owner, mortgagee, manager or lessee of the land described in Schedule “B” on the item described in Schedule “A”.

The Hon Don Harwin MP
Special Minister of State
Minister for the Public Service and Employee Relations,
Aboriginal Affairs, and the Arts
Vice-President of the Executive Council

Dated at Sydney, 4th Day of November 2019

SCHEDULE “A”

The item known as the Varroville, situated on the land described in Schedule “B”.

SCHEDULE “B”

All those pieces or parcels of land known as Lot 21 DP 564065, Lot 22 DP 564065, Part Lot B DP 370979, Lot 1 DP 218016 and Lot 4 DP 239557 in Parish of Minto, County of Cumberland shown on the plan catalogued HC 1798 in the office of the Heritage Council of New South Wales.

SCHEDULE “C”

1. Use of CMCT owned lands within the SHR curtilage as a cemetery in accordance with Clause 7.8A of the Campbelltown Local Environmental Plan 2015, and development as defined in 3293/2017/DA-C.
2. The carrying out of works and activities in accordance with a valid development consent for 3293/2017/DA-C 2015/927 – Construction and use of a new cemetery and parklands, including, detailed design development, and activities carried out in accordance with any Conditions of Consent.

3. Installation of minor structures associated with cemetery operations, such as shelters, bubblers, utilities, benches, bins, where a qualified heritage professional has assessed that the works will not impact heritage significance and in accordance with any Conditions of Consent
4. Internal works to new building and structures post 2018 (that have no impact on the external form/materiality/ footprint).
5. Minor works consistent with the intention of Standard Exemption No. 7 'Minor Works with little or no adverse impact on heritage significance' from Heritage Information Series: Standard Exemptions for Works Requiring Heritage Council Approval and in accordance with any Conditions of Consent.
6. Interments, including placement of ashes where no new memorial is required in areas of 'low' archaeological potential, and in accordance with a valid development consent.
7. Erection of memorials which are consistent with approved DA documentation.
8. Construction and maintenance of buildings which are consistent with approved DA documentation.
9. Landscaping and turfing works which are consistent with approved DA documentation and as required through general maintenance or succession-planting strategies.
10. Construction and maintenance of roads and paths which are consistent with approved DA documentation.
11. Construction of underground infrastructure services or modification of existing services within areas of 'low' archaeological potential.
12. Maintenance of any roads, paths, signs, fences, drains and buildings, where maintenance means the continuous protective care of existing materials.
13. Installation of public art and interpretation throughout the site which is consistent with approved DA documentation, detailed design development and Conditions of Consent.
14. Construction of fencing along St Andrews Road which is consistent with approved DA documentation and minor modifications such as new pedestrian gates, repair, replacement and minor design alterations.
15. Poisoning/removal of weeds by careful spot application of herbicide in a manner which will not affect remnant native vegetation.
16. Removal of dead, dying or dangerous trees or tree limbs in cases where there is a public safety risk.
17. Remedial Tree surgery carried out according to professional horticultural standards where a qualified arborist has assessed these works as necessary for the health of a tree, where surgery or pruning does not exceed 30% of the canopy over a period of 2 years.
18. Remediation works to dams and waterways where a qualified heritage professional has assessed that the works will not impact their heritage significance, as and when required to meet the requirements of the NSW Office of Water or in accordance with operational needs (for example to satisfy stormwater requirements).
19. Installation of directional signage where a qualified heritage professional has assessed that the works will not impact heritage significance, and in accordance with any Conditions of Consent, and modification of directional signage as required by changes in cemetery operations over time.
20. Re-lettering or addition of inscriptions or attachment of memorial plaques to existing monuments.
21. Carrying out of any and all works and activities in accordance with an endorsed Conservation Management Plan, including specific maintenance and conservation works to significant elements.

(n2019-3380)

PROTECTION OF THE ENVIRONMENT OPERATIONS ACT 1997

Order granting exemption under section 284 of the Protection of the Environment Operations Act 1997

Background

- a) The EPA has considered an exemption under s.284 of the *Protection of the Environment Operations Act 1997* (POEO Act) from the provisions of cl 7(1)(b) and Division 3 of Part 1 Chapter 2 of the *Protection of the Environment Operations (General) Regulation 2009* (the relevant provisions) for the Sewage Treatment Plant at Tamworth (the STP).
- b) The effect of the exemption is to exempt Tamworth Regional Council, as operator of the STP, from the requirement to pay the load-based licensing fees in respect of its discharge to the Peel River. This

exemption will allow the Council to discharge treated effluent to the Peel River to provide emergency water to downstream agricultural users during drought conditions.

- c) The Tamworth Local Government Area is currently subject to Level 5 water restrictions. The Tamworth area has been drought affected since March 2018, and for much of this time has been within DPI's 'intense drought' category.
- d) The discharge of effluent from the STP will be carried out strictly in accordance with the conditions of EPL 1600.

Order

By this Order the Environment Protection Authority ("EPA"), in the circumstances where:

- (i) the EPA is satisfied that it is not practicable to comply with the relevant provisions and
- (ii) the EPA is satisfied that non-compliance with the relevant provisions will not have any significant adverse effect on public health, property or the environment, and
- (iii) the Board of the EPA approves the granting of the exemption,

grants to Tamworth Regional Council an exemption from complying with the relevant provisions.

Conditions

This exemption is granted under s 284 of the POEO Act subject to the following conditions:

- 1. This exemption only applies to Tamworth Regional Council for the Westdale Sewage Treatment Plant, located at Wallamore Road, Tamworth NSW 2340.
- 2. This exemption ceases to have effect on 30 June 2020.
- 3. Tamworth Regional Council comply with the conditions of Environment Protection Licence [no. 1600] in operating the STP for the duration of the exemption.

This order takes effect from the date the order is published in the NSW Government Gazette unless otherwise varied or revoked. The Order may be varied or revoked under s 284 of the POEO Act.

TRACY MACKEY
Chief Executive Officer
Environment Protection Authority

(n2019-3381)

Roads and Maritime Notices

MARINE SAFETY ACT 1998

MARINE NOTICE

Section 12(2)

REGULATION OF VESSELS – EXCLUSION ZONE

Location

Hunter River, Morpeth – entire width of the river from Queens Wharf boat ramp downstream for 1km.

Duration

6.00am to 9.00am – Sunday, 10 November 2019.

Detail

A number of competitive swimming events will be conducted on the navigable waters of the Hunter River at the location specified above.

An **EXCLUSION ZONE** is specified during the event, which will be marked by control vessels stationed at each end of the course as specified above.

Unauthorised vessels and persons are strictly prohibited from entering the exclusion zone.

Penalties may apply (Section 12(5) – *Marine Safety Act 1998*)

For full details visit the Roads and Maritime Services website – www.rms.nsw.gov.au/maritime

Marine Notice NH19125

Date: 30 October 2019

Mike Baldwin
Manager Operations Hunter
Delegate

(n2019-3382)

MARINE SAFETY ACT 1998

MARINE NOTICE

Section 12(2)

REGULATION OF VESSELS – EXCLUSION ZONE

Location

Wollongong Harbour, as specified below:

1. the shoreline of Wollongong Harbour adjacent to the intersection of Harbour Street and Cliff Road, to
2. the eastern side of the remnants of the stone structure adjacent to the former Wollongong Slipway, to
3. the entrance into Wollongong Harbour from the Tasman Sea.

Duration

- 11.30am to 1.00pm – Saturday, 9 November 2019.

Detail

A motorcycle stunt ride will take place across the waters of Wollongong Harbour at the location specified above.

An **EXCLUSION ZONE** is specified during the event. The zone will be indicated by the presence of buoys placed on the perimeter which will extend to the shoreline.

Unauthorised vessels and persons are strictly prohibited from entering the exclusion zone which will be patrolled by NSW Maritime and event control vessels.

Penalties may apply (section 12(5) – *Marine Safety Act 1998*).

For full details visit the Roads and Maritime Services website – www.rms.nsw.gov.au/maritime

Marine Notice: SO1943

Date: 6 November 2019

Andy Robertson
A/Manager Operations South
Delegate

(n2019-3383)

MARINE SAFETY ACT 1998

MARINE NOTICE

Section 12(2)

REGULATION OF VESSELS – EXCLUSION ZONE

Location

Sydney Harbour, Farm Cove – adjacent to Fleet Steps.

Duration

10:00am to 11:30pm – Saturday, 16 November 2019

Detail

The 2019 Harbourlife event will be held at Fleet Steps adjacent to the waters of Farm Cove at the location specified above, presenting a significant potential hazard to other waterway users.

An **EXCLUSION ZONE** is specified during the event which will be marked by lit yellow buoys and will be created 100 metre to the north, 100 metres to the south and 60 metres west of Fleet Steps between the above times.

Unauthorised vessels and persons are strictly prohibited from entering the Exclusion Zone, which will be patrolled by NSW Police vessels.

Maps and Charts Affected

RMS Boating Map – 9D

RAN Hydrographic Chart AUS 200

Penalties may apply (section 12(5) – *Marine Safety Act 1998*)

For full details visit the Roads and Maritime Services website – www.rms.nsw.gov.au/maritime

Marine Notice SY1935

Date: 5 November 2019

Daniel Duemmer

Manager Operations Sydney Harbour

Delegate

NAVIGATION RESTRICTION

(Marine Safety Act 1998 s.12)

Farm Cove, Port Jackson

HARBOURLIFE EXCLUSION ZONE

10:00am to 11:30pm – Saturday 16 November 2019

SPECIAL EVENT

Vessel operators are advised that a Special Event pursuant to Section 12(2) of the *Marine Safety Act 1998* is to be held on Port Jackson at Farm Cove near Fleet Steps, between 10:00am and 11:30pm on Saturday 16 November 2019.

EXCLUSION ZONE

Due to the potential to affect the safety of navigation, an Exclusion Zone ('the Zone') will be established on the navigable waters of Port Jackson at Farm Cove which will extend 100 metres to the north, 100 metres to the south and 60 metres west of Fleet Steps (see inset) between the above times. The Zone will be marked by lit yellow buoys and patrolled by NSW Police vessels.



NAVIGATION WARNING

Vessel operators are advised to exercise extreme caution when navigating in the vicinity of the Zone and pay particular attention to the buoyed off area. This navigation warning remains in place for the duration of the event.

DIRECTIONS

Roads and Maritime advises:

- a) Vessels are required to maintain a safe distance and speed from the works and operators are reminded that the production of wash which impacts unreasonably on the works is an offence (*Marine Safety Regulation 2016* – Clause 11(2)) – Maximum Penalty \$5,500.00)
- b) Persons within the vicinity of the works must comply with any directions given by a Boating Safety Officer or Police Officer in relation to the works or to marine safety. Failure to comply with any such direction is an offence (*Marine Safety Act 1998*, s.15A – Maximum Penalty \$3,300.00).
- c) No unauthorised vessels or persons are permitted to enter the Zone and to do so may be an offence (*Marine Safety Act 1998*, s.12(5) — Maximum Penalty \$1,100.00)

MAPS & CHARTS AFFECTED

Roads & Maritime Services Boating Map – 9D

For further information concerning this Navigation Restriction, please contact the Manager Operations Sydney Harbour, Roads & Maritime Services, **(02) 9563 8504**

MARINE NOTICE SY1935

(n2019-3384)

MARINE SAFETY ACT 1998

MARINE NOTICE

Section 12(2)

REGULATION OF VESSELS – EXCLUSION ZONE AND SPECIAL RESTRICTIONS

Location

Hawkesbury River – between Wisemans Ferry and Liverpool Reach

Duration

8:00am to 12:00pm – Sunday, 10 November 2019

Detail

A competitive waterski event and music festival will be held on the waters of the Hawkesbury River at the location specified above, involving the use of high speed power vessels, persons being towed at speed using towlines, and persons in the water from time to time presenting a significant potential hazard to other waterway users.

An **EXCLUSION ZONE** is specified during the event which will be marked by the presence of control vessels stationed on the perimeter. Unauthorised vessels and persons are strictly prohibited from entering the exclusion zone, which will be patrolled by control vessels.

Special Restrictions

Pursuant to section 12(3) of the *Marine Safety Act 1998*, a special ‘Anchor Zone’ marked with buoys will be in place for patrons attending Del Rio Music Festival. All vessels are to remain within the buoyed area until the race is completed.

Penalties may apply (section 12(5) – *Marine Safety Act 1998*)

For full details visit the Roads and Maritime Services website – www.rms.nsw.gov.au/maritime

Marine Notice SY1942

Date: 5 November 2019

Nick Dinham
Manager Operation Hawkesbury River Broken Bay
Delegate

(n2019-3385)

Mining and Petroleum Notices

Pursuant to section 136 of the *Mining Act 1992* and section 16 of the *Petroleum (Onshore) Act 1991*

NOTICE is given that the following application has been granted:

EXPLORATION LICENCE APPLICATION

(T19-1025)

No. 5782, now Exploration Licence No. 8905, NBH RESOURCES PTY LTD (ACN 141 901 939), County of Farnell, Map Sheet (7135, 7235), area of 59 units, for Group 1, dated 29 October 2019, for a term until 29 October 2025.

(n2019-3386)

NOTICE is given that the following applications for renewal have been received:

(EF19/28911)

Exploration Licence No. 6925, IRONBARK ZINC LIMITED (ACN 118 751 027), area of 10 units. Application for renewal received 31 October 2019.

(EF19/29169)

Exploration Licence No. 8201, PEEL (CSP) PTY LTD (ACN 600 550 141), area of 59 units. Application for renewal received 5 November 2019.

(EF19/28822)

Mineral Claim Converted To Lease No. 305 (Act 1992), RIMFIRE PACIFIC MINING N.L. (ACN 006 911 744), area of 1.9 hectares. Application for renewal received 28 October 2019.

(EF19/29073)

Mineral Lease No. 6143 (Act 1906), THE AUSTRAL BRICK CO PTY LTD (ACN 000 005 550), area of 31.27 hectares. Application for renewal received 31 October 2019.

(n2019-3387)

RENEWAL OF CERTAIN AUTHORITIES

Notice is given that the following authorities have been renewed:

(EF19/20986)

Exploration Licence No. 8112, PEEL (CSP) PTY LTD (ACN 600 550 141), County of Blaxland, Map Sheet (8033), area of 14 units, for a further term until 26 June 2022. Renewal effective on and from 1 November 2019.

(EF19/23611)

Exploration Licence No. 8633, OXLEY EXPLORATION PTY LTD (ACN 137 511 141), Counties of Flinders, Mouramba and Robinson, Map Sheet (8134), area of 70 units, for a further term until 4 August 2022. Renewal effective on and from 1 November 2019.

(Z12-4701)

Mining Lease No. 1324 (Act 1992), COAL & ALLIED OPERATIONS PTY LTD (ACN 000 023 656) AND ANOTERO PTY LIMITED (ACN 618 503 674), Parish of Ravensworth, County of Durham, Map Sheet (9032-1-N, 9132-4-N, 9133-3-S), area of 192.6 hectares, for a further term until 19 August 2035. Renewal effective on and from 6 September 2019.

(Z12-4626)

Mining Lease No. 1337 (Act 1992), COAL & ALLIED OPERATIONS PTY LTD (ACN 000 023 656) AND ANOTERO PTY LIMITED (ACN 618 503 674), Parish of Liddell, County of Durham, Map Sheet (9033-2-S), area of 1.052 hectares, for a further term until 1 February 2034. Renewal effective on and from 6 September 2019.

(n2019-3388)

REQUESTED CANCELLATION

Notice is given that the following authority has been cancelled:

(EF19/23913)

Exploration Licence No. 8489, ROCKY RIVER RESOURCES PTY LTD (ACN 613 108 839), County of Hardinge, Map Sheet (9137), area of 20 units. Cancellation took effect on 1 November 2019.

(n2019-3389)

Primary Industries Notices

FISHERIES MANAGEMENT ACT 1994

FISHERIES MANAGEMENT (AQUACULTURE) REGULATION 2017

Clause 39 (4) – Notice of Aquaculture Lease Renewal

The Minister has renewed the following class 1 Aquaculture Leases:

OL58/158 within the estuary of the Clyde River, having an area of 0.6196 hectares to Max & Barbara Ladmore, Danita's Pet Resort Pty Ltd of Benandarah, NSW, for a term of 15 years expiring on 28 July 2034.

OL87/197 within the estuary of the Macleay River, having an area of 1.0239 hectares to Jennifer Bingham-Smith and David Smith of Arakoon, NSW, for a term of 15 years expiring on 31 October 2034.

OL74/009 within the estuary of the Crookhaven River, having an area of 0.7268 hectares to Andrew Stokes of Fairy Meadow, NSW, for a term of 15 years expiring on 9 July 2034.

OL90/007 within the estuary of the Pambula River, having an area of 0.3331 hectares to Jason and Jasmine Moore of Pambula Beach, NSW, for a term of 15 years expiring on 31 August 2034.

OL73/160 within the estuary of the Wonboyn River, having an area of 0.7351 hectares to Timothy Maher of Eden, NSW, for a term of 15 years expiring on 21 October 2034.

OL96/005 within the estuary of the Port Stephens, having an area of 2.4175 hectares to Andrew Aldis of North Arm Cove, NSW, for a term of 15 years expiring on 21 June 2034.

OL74/083 within the estuary of the Wallis Lake, having an area of 0.9182 hectares to Gregory and Vicki Bowland of Tuncurry NSW, for a term of 15 years expiring on 14 October 2034.

OL59/246 within the estuary of the Pambula River, having an area of 1.2147 hectares to Mark and Leicia McKillop of Pambula Beach, NSW, for a term of 15 years expiring on 11 August 2034.

OL74/039 within the estuary of the Moruya River, having an area of 0.3976 hectares to Narooma Bridge Oysters Pty Limited of Clifton Hill, NSW, for a term of 15 years expiring on 2 August 2034.

OL74/008 within the estuary of the Wallaga Lake, having an area 1.2178 hectares to Aquaculture Industries Australia Ltd of Tura Beach, NSW, for a term of 15 years expiring on 25 September 2034.

OL74/231 within the estuary of the Merimbula Lake, having an area of 2.3823 hectares to Aquaculture Enterprises Pty Ltd of Pambula, NSW, for a term of 15 years expiring on 22 September 2034.

AL04/009 within the estuary of Port Stephens, having an area of 2.2148 hectares to Stella Maris Group Pty Ltd of Soldiers Point, NSW, for a term of 15 years expiring on 11 October 2034.

OL73/384 within the estuary of Camden Haven, having an area of 1.4221 hectares to Brian Eggins and Peter Morales of Herons Creek, NSW, for a term of 15 years expiring on 16 May 2034.

OL73/090 within the estuary of Port Stephens, having an area of 0.4373 hectares to Anthony Parsons of Tanilba Bay, NSW, for a term of 15 years expiring on 3 August 2034

OL99/026 within the estuary of the Hawkesbury River, having an area of 1.4582 hectares to LMTJ Super Pty Ltd of Mooney Mooney, NSW, for a term of 15 years expiring on 6 December 2034.

OL74/023 within the estuary of Port Stephens, having an area of 1.5398 hectares to Bruce Douglas Lyall of Carrington, NSW, for a term of 15 years expiring on 27 August 2034.

OL74/184 within the estuary of the Clyde River, having an area of 0.3036 hectares to Terry & Joanne Lucas of Malua Bay, NSW, for a term of 15 years expiring on 22 August 2034.

AL00/005 within the estuary of the Manning River, having an area of 0.4938 hectares to Polson Oysters Pty Ltd of Oxley Island, NSW, for a term of 15 years expiring on 22 December 2034.

OL74/271 within the estuary of Wallis Lake, having an area of 0.7863 hectares to Polson Oysters Pty Ltd of Oxley Island, NSW, for a term of 15 years expiring on 1 December 2034.

OL74/284 within the estuary of Wallis Lake, having an area of 3.0137 hectares to Polson Oysters Pty Ltd of Oxley Island, NSW, for a term of 15 years expiring on 1 December 2034.

OL74/285 within the estuary of Wallis Lake, having an area of 1.8556 hectares to Polson Oysters Pty Ltd of Oxley Island, NSW, for a term of 15 years expiring on 1 December 2034

AL04/015 within the estuary of Port Stephens, having an area of 6.535 hectares to Jason Morris of Lemon Tree Passage, NSW, for a term of 15 years expiring on 17 September 2034.

AL04/016 within the estuary of Port Stephens, having an area of 3.2183 hectares to Jason Morris of Lemon Tree Passage, NSW, for a term of 15 years expiring on 17 September 2034.

DARREN REYNOLDS
A/Group Director Commercial Fisheries & Aquaculture
Fisheries Division
NSW Department of Primary Industries

(n2019-3390)

FISHERIES MANAGEMENT ACT 1994

FISHERIES MANAGEMENT (AQUACULTURE) REGULATION 2017

Clause 37 (3) – Notice of Granting of Class 1 Aquaculture Lease

The Minister has granted the following Class 1 Aquaculture Lease:

AL16/009 within the estuary of the Clyde River, having an area of 0.3604 hectares to McAsh Oysters Pty Ltd of Moruya, NSW, for a term of 15 years expiring on 23 August 2034.

AL16/010 within the estuary of the Clyde River, having an area of 0.9506 hectares to McAsh Oysters Pty Ltd of Moruya, NSW, for a term of 15 years expiring on 23 August 2034.

AL19/010 within the estuary of Tuross Lake, having an area of 1.7572 hectares to Southern Management Consultants Pty Ltd of Garran, ACT, for a term of 15 years expiring on 24 September 2034.

Darren Reynolds
A/Group Director Commercial Fisheries & Aquaculture
Fisheries Division
NSW Department of Primary Industries

(n2019-3391)

FISHERIES MANAGEMENT ACT 1994

FISHERIES MANAGEMENT (AQUACULTURE) REGULATION 2017

Clause 37 (3) – Notice of Granting of Class 2 Aquaculture Lease

The Minister has granted the following Class 2 Aquaculture Leases:

DAVID MCPHERSON
Group Director Commercial Fisheries & Aquaculture
Fisheries Division
NSW Department of Primary Industries

(n2019-3392)

FISHERIES MANAGEMENT ACT 1994

FISHERIES MANAGEMENT (AQUACULTURE) REGULATION 2017

Clause 37 (3) – Notice of Granting of Class 3 Aquaculture Lease

The Minister has granted the following Class 3 Aquaculture Lease (for marine finfish research):

DAVID MCPHERSON
Group Director Commercial Fisheries & Aquaculture
Fisheries Division
NSW Department of Primary Industries

(n2019-3393)

Crown Land Notices

1300 886 235 www.crownland.nsw.gov.au

NOTIFICATION OF DISPOSAL OF A CROWN ROAD

Section 152B Roads Act 1993

The road hereunder described has been disposed of under section 152B of the *Roads Act 1993*. In accordance with section 152H of that Act, the road comprised therein has ceased to be a Crown road and the rights of passage and access that previously existed in relation to the road are extinguished. Upon disposal, title to the land, comprising the former Crown road, is transferred to freehold.

The Hon Melinda Pavey, MP
Minister for Water, Property & Housing

DESCRIPTION

Parish - Moonee; County - Fitzroy
Land District - Bellingen; LGA - Coffs Harbour

Road Disposed: Lot 2 DP 1255286

File No: 13/11650

(n2019-3394)

NOTIFICATION OF DISPOSAL OF A CROWN ROAD

Section 152B Roads Act 1993

The road hereunder described has been disposed of under section 152B of the *Roads Act 1993*. In accordance with section 152H of that Act, the road comprised therein has ceased to be a Crown road and the rights of passage and access that previously existed in relation to the road are extinguished. Upon disposal, title to the land, comprising the former Crown road, is transferred to freehold.

The Hon Melinda Pavey, MP
Minister for Water, Property & Housing

DESCRIPTION

Parish - Warrie; County - Lincoln
Land District - Dubbo; LGA - Dubbo Regional

Road Disposed: Lot 1 DP 1247046

File No: 18/04452

(n2019-3395)

NOTIFICATION OF DISPOSAL OF A CROWN ROAD

Section 152B Roads Act 1993

The road hereunder described has been disposed of under section 152B of the *Roads Act 1993*. In accordance with section 152H of that Act, the road comprised therein has ceased to be a Crown road and the rights of passage and access that previously existed in relation to the road are extinguished. Upon disposal, title to the land, comprising the former Crown road, is transferred to freehold.

The Hon Melinda Pavey, MP
Minister for Water, Property & Housing

DESCRIPTION

Parishes - Mamre, Palisthan; County - Cunningham
Land District - Condobolin; LGA - Lachlan

Road Disposed: Lot 1 DP 1253624

File No: 08/8899

(n2019-3396)

ROADS ACT 1993

ORDER

Transfer of a Crown Road to a Council

In pursuance of the provisions of Section 152I, *Roads Act 1993*, the Crown road specified in Schedule 1 is transferred to the Roads Authority specified in Schedule 2, hereunder, as from the date of publication of this notice and as from that date, the road specified in Schedule 1 ceases to be a Crown road.

The Hon. Melinda Pavey, MP
Minister for Water, Property and Housing

SCHEDULE 1

Parish – Munmorah

County – Northumberland

Land District – Gosford

Local Government Area – Central Coast

Crown public road being Thompson Vale Road Doyalson, adjacent to Lot 93 DP 755245, as highlighted in the diagram below.

SCHEDULE 2



Roads Authority:	Central Coast Council
Councils Reference:	Unknown
Lands File Reference:	18/06033#04

(n2019-3397)

ROADS ACT 1993

ORDER

Transfer of Crown Road to a Council

In pursuance of the provisions of Section 152I of the *Roads Act 1993*, the Crown road specified in Schedule 1 is transferred to the roads authority specified in Schedule 2 hereunder as from the date of publication of this notice and as from that date the road specified in Schedule 1 ceases to be a Crown road.

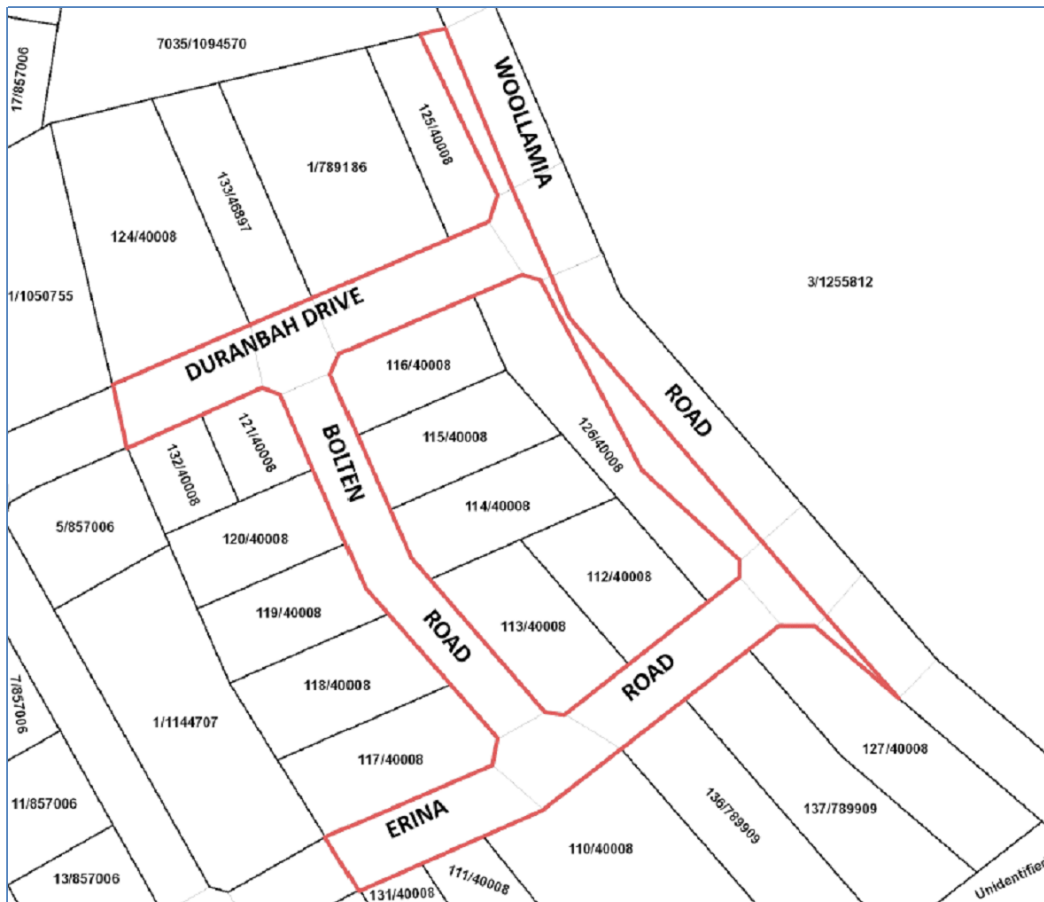
The Hon Melinda Pavey, MP
Minister for Water, Property and Housing

SCHEDULE 1

Parish: Currambene
County: St Vincent
Land District: Nowra
LGA: Shoalhaven City Council
DESCRIPTION: Crown roads known as Burrill St, Murdoch St, Waddell St, Watt St, Duranbah Dr, Bolten Rd, Erina Rd and road widenings of Woollamia Rd (previously Lots 128, 129 and 130, DP 40008) in the locality of Huskisson as shown by red edge on the four (4) diagrams below.







SCHEDULE 2

Roads Authority: Shoalhaven City Council
Council's Ref: 2921E (D18/40008)
DoI-Lands & Water Ref: 19/09641

(n2019-3398)

NOTIFICATION OF DISPOSAL OF A CROWN ROAD

Section 152B Roads Act 1993

The road hereunder described has been disposed of under section 152B of the *Roads Act 1993*. In accordance with section 152H of that Act, the road comprised therein has ceased to be a Crown road and the rights of passage and access that previously existed in relation to the road are extinguished. Upon disposal, title to the land, comprising the former Crown road, is transferred to freehold.

The Hon Melinda Pavey, MP
Minister for Water, Property & Housing

DESCRIPTION

*Parishes – Wean, Mihi; County – Nandewar
Land District – Gunnedah; LGA – Narrabri*

Road Disposed: Lot 1 DP 1249797

File No: 18/06767

(n2019-3399)

NOTIFICATION OF DISPOSAL OF A CROWN ROAD

Section 152B Roads Act 1993

The road hereunder described has been disposed of under section 152B of the *Roads Act 1993*. In accordance with section 152H of that Act, the road comprised therein has ceased to be a Crown road and the rights of passage and access that previously existed in relation to the road are extinguished. Upon disposal, title to the land, comprising the former Crown road, is transferred to freehold.

The Hon Melinda Pavey, MP
Minister for Water, Property & Housing

DESCRIPTION

*Parish – Warri; County – Bourke
Land District – Temora Central; LGA – Coolamon*

Road Disposed: Lot 2 DP 1252388

File No: 18/09013

(n2019-3400)

ROADS ACT 1993

ORDER

Transfer of Crown Road to a Council

In pursuance of the provisions of Section 152I of the *Roads Act 1993*, the Crown road specified in Schedule 1 is transferred to the roads authority specified in Schedule 2 hereunder as from the date of publication of this notice and as from that date the road specified in Schedule 1 ceases to be a Crown road.

The Hon. Melinda Pavey, MP
Minister for Water, Property and Housing

SCHEDULE 1

Parish: Billinudgel
County: Rous

Land District: Billinudgel
LGA: Byron Shire Council
DESCRIPTION: Crown public road separating Lot 17 DP 755687 & Lot 19 DP 7556897. Parish of Billinudgel County of Rous at Billinudgel – W609143.
Refer to diagram below.



SCHEDULE 2

Roads Authority: Byron Shire Council
Council's Ref: #E2019/26943
DoI-Lands & Water Ref: 19/05777

(n2019-3401)

ROADS ACT 1993

ORDER

Transfer of Crown Road to a Council

In pursuance of the provisions of Section 152I of the *Roads Act 1993*, the Crown road specified in Schedule 1 is transferred to the roads authority specified in Schedule 2 hereunder as from the date of publication of this notice and as from that date the road specified in Schedule 1 ceases to be a Crown road.

The Hon. Melinda Pavey, MP
Minister for Water, Property and Housing

SCHEDULE 1

Parish: Kaloe
County: Gresham
Land District: Grafton
LGA: Clarence Valley Council
DESCRIPTION: Shared Crown and Council public road known as Hanging Rock Road, over Crown road separating Lot 74 DP753524 from Lot 194 DP753524
Crown lands reference: Map 1 Kaloe

Crown public road separating Lot 70 DP 753524 from Lot 111 DP 753524 then south west to Yantalla Creek known as Cangai Post Office Road shown by blue on diagram below.
Crown Lands reference: Map 2 Kaloe



Shared Crown and Council road known separating Lot 169 DP753524 from Lot 7007 DP 1056527 then south-east to shared road through to southern boundary of Lots 202 DP 753524 from Lot 168 DP 753524 as shown by blue on diagram below.
Crown Lands reference: Map 3 Kaloe



SCHEDULE 2

Roads Authority: Clarence Valley Council
Council's Ref: Minute 14.087/15
DPIE – Lands & Water Ref: W601742, 18/09144

SCHEDULE 1

Parish: Koukandowie
County: Fitzroy
Land District: Grafton
LGA: Clarence Valley Council

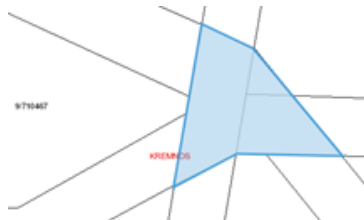
DESCRIPTION: Crown public road intersection between the boundaries of Lots 141 and 142 DP1106242.
Crown Lands reference: Map 3 Koukandowie

SCHEDULE 2

Roads Authority: Clarence Valley Council
Council's Ref: Minute 14.087/15
DPIE – Lands & Water Ref: W601742, 18/09144

SCHEDULE 1

Parish: Kremnos
County: Fitzroy
Land District: Grafton
LGA: Clarence Valley Council
DESCRIPTION: Crown public road intersection known as Blackbutt Road, in the south-eastern portion of Lot 9 DP710467, shown in blue on diagram below.
Crown Lands reference: Map 1 Kremnos Part A



Crown public road known as Boundary Road, within and north of Lot 5 DP706077 including intersection connecting to Orara Way to the north western corner of Lot 5.
Crown Lands reference: Map 2 Kremnos

SCHEDULE 2

Roads Authority: Clarence Valley Council
Council's Ref: Minute 14.087/15
DPIE – Lands & Water Ref: W601742, 18/09144

SCHEDULE 1

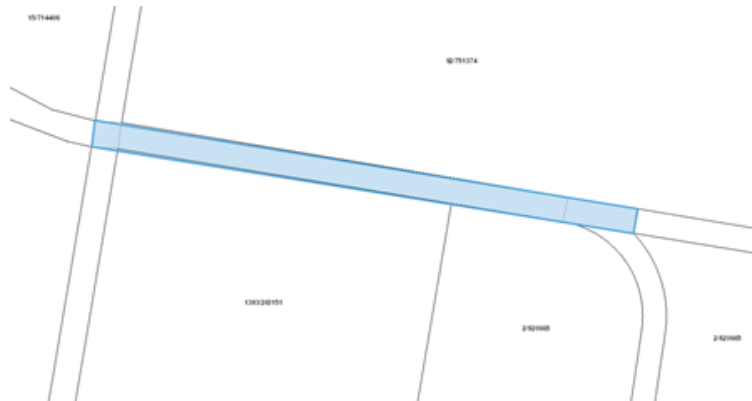
Parish: Lanitza and Calamia
County: Clarence
Land District: Grafton
LGA: Clarence Valley Council
DESCRIPTION: Crown public road known as Sunnyside Road, south of Lot 392 DP1174746 and intersections.
Crown Lands reference: Map 1 Lanitza

Crown public road known as Poley House Road from Orara Way to the eastern boundary of Lot 85 DP751374, shown by blue on diagram below.
Crown Lands reference: Map 2 Lanitza



Crown public road known as School Lane, south of Lot 22 DP825386.
 Crown Lands reference: Map 3 Lanitza

That part of Crown public road known as Florida Red Drive north of Lot 1383 DP263151 and Lot 2 DP820665, including intersection. Shown by blue on diagram below.
 Crown Lands reference: Map 4 Lanitza



SCHEDULE 2

Roads Authority: Clarence Valley Council
 Council’s Ref: Minute 14.087/15
 DPIE – Lands & Water Ref: W601742, 18/09144

(n2019-3402)

NOTIFICATION OF CLOSING OF A ROAD

IN pursuance of the provisions of the *Roads Act 1993*, the roads described in Column 1 of the Schedule hereunder are closed and the lands comprised therein cease to be public road and the rights of passage and access that previously existed in relation to the roads are extinguished. Upon closing the roads described in Column 1 the lands defined in Column 5 of the Schedule being the re-defined roads will be dedicated as public road.

The Hon. Melinda Pavey, M.P.
 Minister for Water, Property and Housing

Description

Parishes & Counties – Varies
 Land District – Varies
 LGA – Brewarrina/Walgett

Column 1 Western Division Road (WDR) No. & Deposited Plan (DP)	Column 2 Gazetted Public Road	Column 3 Road Name	Column 4 Within Lot/DP	Column 5 Legal Roads Network Deposited Plan (DP) No.
14 (DP97014)	6 August 1980	Kia Ora Road	432/761272	1233337
14 (DP97014)	6 August 1980	Kia Ora Road	4018/766491	1233337
14 (DP97014)	6 August 1980	Kia Ora Road	4021/766494	1233337
14 (DP97014)	6 August 1980	Kia Ora Road	4019/766492	1233337
14 (DP97014)	6 August 1980	Kia Ora Road	4255/766943	1233337
24 (DP97024)	4 February 1966	Boorooma Creek Road	4/46607	1244809
24 (DP97024)	4 February 1966	Boorooma Creek Road	2451/764414	1244809
24 (DP97024)	4 February 1966	Boorooma Creek Road	2454/764417	1244809
24 (DP97024)	4 February 1966	Boorooma Creek Road	1/765642	1244809
32 (DP97032)	6 August 1965	Narran Lake Road	2190/764172	1233337
32 (DP97032)	6 August 1965	Narran Lake Road	2179/764161	1233337
32 (DP97032)	6 August 1965	Narran Lake Road	2445/764408	1233337
32 (DP97032)	6 August 1965	Narran Lake Road	2178/764160	1233337
32 (DP97032)	6 August 1965	Narran Lake Road	2187/764169 2191/764173	1233337
32 (DP97032)	6 August 1965	Narran Lake Road	3269/765494	1233337
32 (DP97032)	6 August 1965	Narran Lake Road	3234/765439	1233337
32 (DP97032)	6 August 1965	Narran Lake Road	3484/765773	1233337
32 (DP97032)	6 August 1965	Narran Lake Road	3483/765772	1233337
32 (DP97032)	6 August 1965	Narran Lake Road	15/775541	1233337
32 (DP97032)	6 August 1965	Narran Lake Road	3235/765440	1233337
35 (DP97035)	3 December 1965	Narran Lake Road	4353/767190	1233337
35 (DP97035)	3 December 1965	Narran Lake Road	2/765117	1233337
49 (DP97049)	26 August 1966	Coola Bunnawanna Road	430/761261	1244809
49 (DP97049)	26 August 1966	Coola Bunnawanna Road	2164/764277	1244809

File No.: 17/10725

(n2019-3403)

ADDITION OF LANDS TO A WESTERN LANDS LEASE

IT is hereby notified that in pursuance of Section 7.15 of the *Crown Land Management Act 2016*, the land particularised in Column 3, being the road closed in Column 4, has been added to the Western Lands Leases identified in Column 1.

The Hon. Melinda Pavey, M.P.
Minister for Water, Property and Housing

Description

Parishes – Varies Counties – Varies

Land District – Varies

LGA – Brewarrina/Walgett

Column 1 Western Lands Lease No.	Column 2 Folio ID	Column 3 Area Addition (ha)	Column 4 Former WDR No	Column 5 Total Area following Addition (ha)
8183	4019/766492	36.42	14	6164
7955	4021/766494	46.95	14	5369
7954	4018/766491	18.21	14	6173
9461	4255/766943	63.94	14	7166
4623	2454/764417	14.97	24	1334
4622	2451/764414	0.8094	24	1179
5826	3234/765439	4.856	32	6353
5834	3484/765773	30.35	32	8821
5838	3483/765772	36.02	32	7359
5517	3269/765494	37.23	32	1602
4629	2445/764408	0.405	32	1159
4388	2179/764161	0.405	32	1394
4794	2178/764160	30.76	32	1400
5007	2187/764169 2191/764173	45.33	32	2714
4375	2190/764172	27.12	32	1398
8240	15/775541 16/775541	23.07	32	10045
7714	4353/767190 4017/766490	36.42	35	24743

File No.: 17/10725

(n2019-3404)

WITHDRAWAL OF LANDS FROM WESTERN LANDS LEASES

IT is hereby notified that in pursuance of Clause 52(2) in Schedule 3 of the *Crown Land Management Act 2016*, the land particularised in Column 1 has been withdrawn from the Western Lands Leases identified in Column 2 for the purpose of being dedicated as public road.

The Hon. Melinda Pavey, M.P.
Minister for Water, Property and Housing

Description

Parishes – Varies Counties – Varies

Land District – Varies

LGA – Brewarrina/Walgett

Column 1 Land Withdrawn from Western Lands Lease (Lot/DP)	Column 2 Western Lands Lease affected by Withdrawal	Column 3 Folio ID affected by Withdrawal	Column 4 Area Withdrawn from Lease (ha)	Column 5 Area of Lease following Withdrawal (ha)
1/1244809	10552	4383/767248	28.3	1140
2/1244809	694	6107/762349	47.3	4109
4/1244809	4623	2454/764417	7.571	1326
6/1244809	13503	4/46607 5/46607 6/46607 7/46607 8/46607	54.32	1558
8/1244809	13503	4/46607 5/46607 6/46607 7/46607 8/46607	15.99	1542
10/1244809	13502	1/46607 2/46607 3/46607 9/46607	1.082	1236
11/1244809	13502	1/46607 2/46607 3/46607 9/46607	4.515	1231
13/1244809	8276	4022/766495	27.85	5743
14/1244809	8238	4023/766496	71.27	5408
15/1244809	2380	434/761284	46.72	4154
16/1244809	2362	433/761283	48.55	4152
17/1244809	9461	4255/766943	83.91	7082
18/1244809	216	6103/768959	39.07	4273
19/1244809	328	6174/769025	37.96	4106
20/1244809	142	2429/764392 6102/768958	39.2	4115
21/1244809	4389	2197/764179	23.16	1432
22/1244809	4390	2198/764180	42.94	1273
23/1244809	4371	2196/764178	17.23	1629
24/1244809	13799	5197/720983	41.84	2003
25/1244809	8240	15/775541 16/775541	7.103	10038
28/1244809	8240	15/775541 16/775541	7.433	10031
29/1244809	7828	3992/766465	60.02	9121
30/1244809	7827	3991/766464	0.4373	10983
31/1244809	2371	431/761262 5023/769189	4.779	3928

Column 1 Land Withdrawn from Western Lands Lease (Lot/DP)	Column 2 Western Lands Lease affected by Withdrawal	Column 3 Folio ID affected by Withdrawal	Column 4 Area Withdrawn from Lease (ha)	Column 5 Area of Lease following Withdrawal (ha)
32/1244809	2371	431/761262 5023/769189	38.63	3890
34/1244809	8053	3932/766405	81.86	7250
35/1244809	7534	3887/766360	26.65	6573
36/1244809	2377	430/761261	26.52	3373
37/1244809	4367	2164/764277	22.15	2179
38/1244809	8312	3994/766467	25.1	2317
39/1244809	8106	3990/766463	78.55	9745
43/1244809	12204	4227/766869 4160/766666	13.48	1059
44/1244809	12204	4227/766869 4160/766666	17.09	1041
45/1244809	9807	4159/766665	7.375	418.1
46/1244809	9806	4296/767042	14.21	473.0
47/1244809	315	5426/768337	9.596	4134
50/1244809	470	2688/764769 6133/768981	5.088	3396
51/1244809	1598	6490/760647	20.13	465.5
53/1244809	470	2688/764769 6133/768981	15.64	3380

File No.: 17/10725

(n2019-3405)

DEDICATION OF CROWN LAND AS PUBLIC ROAD

IT is hereby notified that in pursuance of Section 12 of the *Roads Act 1993*, the crown land particularised below is, from the date of publication of this notice, dedicated as public road. The public road hereby dedicated is declared not to be crown road within the meaning of the *Roads Act 1993*.

The Hon. Melinda Pavey, M.P.
Minister for Water, Property and Housing

Description

Parishes – Varies Counties – Varies

Land District – Varies

LGA – Brewarrina/Walgett

Lot/DP	Lot/DP	Lot/DP	Lot/DP
1/1244809	18/1244809	31/1244809	44/1244809
2/1244809	19/1244809	32/1244809	45/1244809
4/1244809	20/1244809	33/1244809	46/1244809
6/1244809	21/1244809	34/1244809	47/1244809
7/1244809	22/1244809	35/1244809	48/1244809
8/1244809	23/1244809	36/1244809	49/1244809
10/1244809	24/1244809	37/1244809	50/1244809

Lot/DP	Lot/DP	Lot/DP	Lot/DP
11/1244809	25/1244809	38/1244809	51/1244809
13/1244809	26/1244809	39/1244809	52/1244809
14/1244809	27/1244809	40/1244809	53/1244809
15/1244809	28/1244809	41/1244809	
16/1244809	29/1244809	42/1244809	
17/1244809	30/1244809	43/1244809	

Note: Affected parts of Crown Reserves 13015, 13016, 17548, 29241, 37782, 37783, 37785, 43203, 43208, 54784, 68004, 72290, 72293, 75744, 75679, and 84004 are hereby revoked by this dedication.

File No.: 17/10725

(n2019-3406)

CROWN LAND MANAGEMENT ACT 2016

APPOINTMENT OF STATUTORY LAND MANAGER BOARD MEMBERS

Pursuant to clause 4(1) of Schedule 5 to the *Crown Land Management Act 2016*, the persons specified in Column 1 of the Schedule hereunder are appointed, for the terms of office specified in that Column, as board members for the statutory land manager specified opposite in Column 2, which has been appointed as Crown land manager of the land referred to in Column 3 of the Schedule.

It is a condition of the appointment that the board member must comply with the Department of Industry *Crown reserve code of conduct: For non-council Crown land managers and commons trusts* (as may be amended or replaced from time to time).

The Hon Melinda Pavey, MP
Minister for Water, Property & Housing

Schedule

Column 1

Timothy Arundel Wright (re-appointment)

Celia Margaret Strong (re-appointment)

John Robert Peatfield (re-appointment)

Guy Herbert Croft (new member)

For a term commencing 1st January 2020 and expiring 31st December 2024.

Column 2

Turkey Creek Agricultural Hall Land Manager

Column 3

Reserve No. 86546
Public Purpose: agricultural hall
Notified: 24 November 1967

File Reference: AE82R44-002

Schedule

Column 1

Julie Anne Pinfeld (re-appointment)

Gregory Paul Pinfeld (re-appointment)

Joseph John Bruce Petrie (re-appointment)

Column 2

Tenterfield Showground Land Manager

Column 3

Dedication No. 510046
Public Purpose: showground
Notified: 4 August 1922

Dedication No. 510047
Public Purpose: showground
Notified: 10 July 1942

Dedication No. 510048
Public Purpose: showground
Notified: 28 January 1879

Column 1

Kasey Ann Petty (re-appointment)

Steven Leslie Cowin (re-appointment)

For a term commencing 10th January 2020 and expiring 9th January 2025.

Column 2**Column 3**Dedication No. 510045
Public Purpose: showground
Notified: 2 April 1895

File Reference: AE81R20-004

(n2019-3407)

CROWN LAND MANAGEMENT ACT 2016

AUTHORISATION OF USE FOR ADDITIONAL PURPOSE UNDER S 2.14

Pursuant to section 2.14 of the *Crown Land Management Act 2016*, the Crown land specified in Column 2 of the following Schedule is authorised to be used for the additional purpose(s) specified opposite in Column 1 of the Schedule.

The Hon Melinda Pavey, MP
Minister for Water, Property & Housing

Schedule**Column 1**government purposes
urban services
heritage purposes**Column 2**Reserve No. 96911
Public Purpose: community purposes
Notified: 19 August 1983
File Reference: DB80H1251

(n2019-3408)

CROWN LAND MANAGEMENT ACT 2016

APPOINTMENT OF STATUTORY LAND MANAGER BOARD MEMBERS

Pursuant to clause 4(1) of Schedule 5 to the *Crown Land Management Act 2016*, the persons specified in Column 1 of the Schedule hereunder are appointed, for the terms of office specified in that Column, as board members for the statutory land manager specified opposite in Column 2, which has been appointed as Crown land manager of the land referred to in Column 3 of the Schedule.

It is a condition of the appointment that the board member must comply with the Department of Industry *Crown reserve code of conduct: For non-council Crown land managers and commons trusts* (as may be amended or replaced from time to time).

The Hon Melinda Pavey, MP
Minister for Water, Property & Housing

Schedule**Column 1**David Anthony Heffernan (re-appointment)
Michael Gregory Woods (new member)
Charles Sydney Day (re-appointment)
For a term commencing the date of this notice and expiring 11th September 2024.**Column 2**

Candelo Showground Land Manager

Column 3Dedication No. 580106
Public Purpose: showground
Notified: 19 September 1884

File Reference: NA83R11

(n2019-3409)

CROWN LAND MANAGEMENT ACT 2016
APPOINTMENT OF STATUTORY LAND MANAGER BOARD MEMBERS

Pursuant to clause 4(1) of Schedule 5 to the *Crown Land Management Act 2016*, the persons specified in Column 1 of the Schedule hereunder are appointed, for the terms of office specified in that Column, as board members for the statutory land manager specified opposite in Column 2, which has been appointed as Crown land manager of the land referred to in Column 3 of the Schedule.

It is a condition of the appointment that the board member must comply with the Department of Industry *Crown reserve code of conduct: For non-council Crown land managers and commons trusts* (as may be amended or replaced from time to time).

The Hon Melinda Pavey, MP
Minister for Water, Property & Housing

Schedule

Column 1	Column 2	Column 3
Amanda May Blakeley (re-appointment)	Jerrawa Showground Land Manager	Reserve No. 74024 Public Purpose: addition, public recreation Notified: 9 February 1951
William Charles Heat (new member)		Reserve No. 35398 Public Purpose: public recreation Notified: 6 December 1902
Harold Charles Heat (re-appointment)		
Elizabeth Ann Harding (new member)		File Reference: GB80R280-004
Carolyn Blakeley (re-appointment)		
Stephen Mark Harding (new member)		
Elise Louise Jefcoate (new member)		
For a term commencing the date of this notice and expiring 7th November 2024.		

Schedule

Column 1	Column 2	Column 3
George Alexander Milkovits (new member)	Tantawanglo Recreation Reserve Land Manager	Dedication No. 580059 Public Purpose: public recreation Notified: 14 March 1881
Julie Elizabeth Burke (new member)		File Reference: NA80R426
For a term commencing the date of this notice and expiring 29th August 2023.		

(n2019-3410)

CROWN LAND MANAGEMENT ACT 2016
APPOINTMENT OF STATUTORY LAND MANAGER BOARD MEMBERS

Pursuant to clause 4(1) of Schedule 5 to the *Crown Land Management Act 2016*, the persons specified in Column 1 of the Schedule hereunder are appointed, for the terms of office specified in that Column, as board members for the statutory land manager specified opposite in Column 2, which has been appointed as Crown land manager of the land referred to in Column 3 of the Schedule.

It is a condition of the appointment that the board member must comply with the Department of Industry *Crown reserve code of conduct: For non-council Crown land managers and commons trusts* (as may be amended or replaced from time to time).

The Hon Melinda Pavey, MP
Minister for Water, Property & Housing

Schedule
Column 1

Teresa May Hemsley (re-appointment)

Neville Allan Murray (re-appointment)

William Shane Fisher (re-appointment)

Duncan Hemsley (re-appointment)

For a term commencing 20th November 2019 and expiring 19th November 2024.

Column 2

Rileys Hill War Memorial Reserve Land Manager

Column 3

Dedication No. 540085
Public Purpose: war memorial (hall site)
Notified: 8 June 1951

Dedication No. 540088
Public Purpose: addition, war memorial (hall site)
Notified: 3 May 1957

File Reference: GF96R114

Schedule
Column 1

Judith Irene Fahey (re-appointment)
David John Williams (re-appointment)

Christopher Andrew Winkel (re-appointment)

James Cyril Fahey (re-appointment)

For a term commencing the date of this notice and expiring 7th November 2024.

Column 2

Hernani Public Hall Land Manager

Column 3

Dedication No. 540071
Public Purpose: public hall
Notified: 5 November 1926

File Reference: GF86R35

Schedule
Column 1

Leone Florence McRae (new member)

David Leslie Brown (new member)

Mark Anthony Ward (re-appointment)

Anthony Wayne Moffatt (new member)

The person for the time being holding the office of Councillor, Byron Shire Council (ex-officio member)

Alice May Cadwell (re-appointment)

Ross Tucker (re-appointment)

For a term commencing 5th December 2019 and expiring 4th December 2024.

Column 2

Mullumbimby Showground Land Manager

Column 3

Dedication No. 540009
Public Purpose: showground
Notified: 29 November 1929

File Reference: 11/08663

(n2019-3411)

CROWN LAND MANAGEMENT ACT 2016
APPOINTMENT OF STATUTORY LAND MANAGER BOARD MEMBERS

Pursuant to clause 4(1) of Schedule 5 to the *Crown Land Management Act 2016*, the persons specified in Column 1 of the Schedule hereunder are appointed, for the terms of office specified in that Column, as board members for the statutory land manager specified opposite in Column 2, which has been appointed as Crown land manager of the land referred to in Column 3 of the Schedule.

It is a condition of the appointment that the board member must comply with the Department of Industry *Crown reserve code of conduct: For non-council Crown land managers and commons trusts* (as may be amended or replaced from time to time).

The Hon Melinda Pavey, MP
Minister for Water, Property & Housing

Schedule

Column 1	Column 2	Column 3
Graeme Toohey (re-appointment)	Moonan Brook Recreation Reserve Land Manager	Reserve No. 48647 Public Purpose: public recreation Notified: 12 March 1913
Boyce Robert Teague (re-appointment)		
Terence Alan Teague (re-appointment)		File Reference: MD79R36-002
For a term commencing 28th November 2019 and expiring 27th November 2024.		

(n2019-3412)

CROWN LAND MANAGEMENT ACT 2016
APPOINTMENT OF STATUTORY LAND MANAGER BOARD MEMBERS

Pursuant to clause 4(1) of Schedule 5 to the *Crown Land Management Act 2016*, the persons specified in Column 1 of the Schedule hereunder are appointed, for the terms of office specified in that Column, as board members for the statutory land manager specified opposite in Column 2, which has been appointed as Crown land manager of the land referred to in Column 3 of the Schedule.

It is a condition of the appointment that the board member must comply with the Department of Industry *Crown reserve code of conduct: For non-council Crown land managers and commons trusts* (as may be amended or replaced from time to time).

The Hon Melinda Pavey, MP
Minister for Water, Property & Housing

Schedule

Column 1	Column 2	Column 3
Graeme Colin Pike (new member)	Capertee Recreation Reserve Land Manager	Reserve No. 60012 Public Purpose: public recreation Notified: 30 September 1927
Catherine Patricia Palme (new member)		
Graham James Annovazzi (re- appointment)		File Reference: OE80R95-004
For a term commencing the date of this notice and expiring 7th November 2024.		

Schedule

Column 1	Column 2	Column 3
Kate Rebecca Burrell (new member)	Neville Showground and Recreation Reserve Land Manager	Reserve No. 64742 Public Purpose: public recreation, showground Notified: 7 September 1934
Lisa Patricia Paton (re-appointment)		
David Andrew Paton (re-appointment)		Reserve No. 70188 Public Purpose: public recreation Notified: 1 August 1941
Julian Shaw Cook (re-appointment)		
Lisa Cook (new member)		File Reference: OE80R225-003
Kevin George Radburn Jr (re-appointment)		
Kevin George Radburn Snr (re-appointment)		
For a term commencing the date of this notice and expiring 7th November 2024.		

Schedule

Column 1	Column 2	Column 3
Robert Atcheson (new member)	Yetholme Public Hall Land Manager	Reserve No. 79540 Public Purpose: public hall Notified: 3 May 1957
For a term commencing the date of this notice and expiring 24th July 2023.		

(n2019-3413)

CROWN LAND MANAGEMENT ACT 2016**APPOINTMENT OF STATUTORY LAND MANAGER BOARD MEMBERS**

Pursuant to clause 4(1) of Schedule 5 to the *Crown Land Management Act 2016*, the persons specified in Column 1 of the Schedule hereunder are appointed, for the terms of office specified in that Column, as board members for the statutory land manager specified opposite in Column 2, which has been appointed as Crown land manager of the land referred to in Column 3 of the Schedule.

It is a condition of the appointment that the board member must comply with the Department of Industry *Crown reserve code of conduct: For non-council Crown land managers and commons trusts* (as may be amended or replaced from time to time).

The Hon Melinda Pavey, MP
Minister for Water, Property & Housing

Schedule

Column 1	Column 2	Column 3
Craig Royston Shephard (new member)	Kootingal Community Hall Land Manager	Reserve No. 1011408 Public Purpose: community purposes Notified: 17 March 2006
Lee Margaret Betts (new member)		
David Ronald Emanuel (re-appointment)		File Reference: 12/04082
For a term commencing 16th January 2020 and expiring 15th January 2025		

(n2019-3414)

CROWN LAND MANAGEMENT ACT 2016

APPOINTMENT OF STATUTORY LAND MANAGER BOARD MEMBERS

Pursuant to clause 4(1) of Schedule 5 to the *Crown Land Management Act 2016*, the persons specified in Column 1 of the Schedule hereunder are appointed, for the terms of office specified in that Column, as board members for the statutory land manager specified opposite in Column 2, which has been appointed as Crown land manager of the land referred to in Column 3 of the Schedule.

It is a condition of the appointment that the board member must comply with the Department of Industry *Crown reserve code of conduct: For non-council Crown land managers and commons trusts* (as may be amended or replaced from time to time).

The Hon Melinda Pavey, MP
Minister for Water, Property & Housing

Schedule

Column 1	Column 2	Column 3
Rita Bell Bowler (re-appointment)	Holbrook Racecourse Land Manager	Reserve No. 36150 Public Purpose: athletic sports, racecourse Notified: 25 July 1903
Russell Alexander Ross (re-appointment)		File Reference: WA80R77-02
James Leonard William Daniel (re-appointment)		
Deborah Winifred Mills (re-appointment)		
For a term commencing 1st December 2019 and expiring 30th November 2024.		

(n2019-3415)

REVOCATION OF RESERVATION OF CROWN LAND

Pursuant to section 2.11 of the *Crown Lands Management Act 2016*, the reservation of Crown land specified in Column 1 of the Schedule hereunder is revoked to the extent specified opposite thereto in Column 2 of the Schedule.

The Hon Melinda Pavey, MP
Minister for Water, Property and Housing

SCHEDULE

Column 1	Column 2
Parish: Meldior Land District: Hillston North Local Government Area: Cobar Locality: Euabalong Reserve No: 15 Public Purpose: Travelling Stock Notified: 30 October 1874 File Reference WLL4273-1#01	The part of reserve 15 running north to south adjacent to Grain Road within Lot 3123 DP 765472 being an area of approximately 96.31 ha This part co-exists with Western Lands Lease 5385

(n2019-3416)

APPOINTMENT OF CROWN LAND MANAGER

Pursuant to clause 3.3 of Part 3 to the *Crown Land Management Act 2016*, the persons specified in Column 1 of the Schedule hereunder are appointed, for the terms of office specified in that Column, as Crown land manager of the land referred to in Column 2 of the Schedule.

It is a condition of the appointment that the employees, contractors, volunteers and board members of the appointed organisation specified in Column 1 must comply with the Department of Industry *Crown reserve code of conduct: for non-council Crown land managers and commons trusts* (as may be amended or replaced from time to time) when performing duties as Crown land manager.

The Hon Melinda Pavey, MP
Minister for Water, Property and Housing

Schedule

Column 1	Column 2
Coonamble Arts Alive Society Inc ABN: 80 221 206 059 For a term commencing the date of this notice	Reserve No. 97401 Public Purpose: boys scouts Notified: 24 August 1984 File Reference: DB81H300

(n2019-3417)

TRANSFER OF ASSETS, RIGHTS & LIABILITIES - END OF CROWN LAND MANAGER APPOINTMENT

Pursuant to Division 3.2 Section 3.12 (3) of the *Crown Land Management Act 2016*, the appointment of the Crown land manager specified in Column 1 of Schedule 1 over the land specified in Column 2 of Schedule 1 is ending on the date specified in Column 3 of Schedule 1. On that date the assets, rights and liabilities specified in Column 1 of Schedule 2 transfer to the person(s) specified in Column 2 of Schedule 2.

The Hon Melinda Pavey, MP
Minister for Water, Property and Housing

Schedule 1

Column 1	Column 2	Column 3
The Scout Association of Australia New South Wales Branch	Reserve No. 97401 Public Purpose: boys scouts Notified: 24 August 1984 File Reference: DB81H300	8 November 2019

Schedule 2

Column 1	Column 2
All maintenance equipment, improvements, financial documents and management documentation.	Coonamble Arts Alive Society Inc

(n2019-3418)

BC - DUBBO

CROWN LAND MANAGEMENT ACT 2016

NOTICE - CROWN LAND TO BE USED OR OCCUPIED FOR OTHER PURPOSE UNDER S 2.18(2)(b)

Pursuant to section 2.18(2)(b) of the Crown Land Management Act 2016, the Crown land specified in Column 2 of the following Schedule is proposed to be used or occupied under a relevant interest granted for the purpose(s) specified in Column 1 of the following Schedule.

The Hon. Robert Stokes, MP
Minister for Planning and Public Spaces

Schedule
Column 1

steps
(relevant interest - Metro Licence 581372)
sliprails
(relevant interest - Metro Licence 581372)
seawall
(relevant interest - Metro Licence 581372)
reclamation
(relevant interest - Metro Licence 581372)
ramp
(relevant interest - Metro Licence 581372)
pontoon
(relevant interest - Metro Licence 581372)
deck
(relevant interest - Metro Licence 581372)
deck
(relevant interest - Metro Licence 581372)
concrete ramp
(relevant interest - Metro Licence 581372)
boatshed
(relevant interest - Metro Licence 581372)
sliprails
(relevant interest - Metro Licence 573374)
seawall
(relevant interest - Metro Licence 592529)
reclamation
(relevant interest - Metro Licence 592529)
ramp
(relevant interest - Metro Licence 592529)
pontoon
(relevant interest - Metro Licence 592529)
piles
(relevant interest - Metro Licence 592529)
jetty
(relevant interest - Metro Licence 592529)
swimming pool
(relevant interest - Metro Licence 592529)
boatshed
(relevant interest - Metro Licence 592529)

Column 2

Reserve No. 56146
Public Purpose: generally
Notified: 11 May 1923
File Reference: 17/02842

Schedule
Column 1

steps
(relevant interest - Metro Licence 581372)
sliprails
(relevant interest - Metro Licence 581372)
seawall
(relevant interest - Metro Licence 581372)
reclamation
(relevant interest - Metro Licence 581372)
ramp
(relevant interest - Metro Licence 581372)
pontoon
(relevant interest - Metro Licence 581372)
deck
(relevant interest - Metro Licence 581372)

Column 2

Reserve No. 1011268
Public Purpose: future public requirements
Notified: 3 February 2006
File Reference: 17/11497

deck
(relevant interest - Metro Licence 581372)
concrete ramp
(relevant interest - Metro Licence 581372)
boatshed
(relevant interest - Metro Licence 581372)
sliprails
(relevant interest - Metro Licence 573374)
seawall
(relevant interest - Metro Licence 592529)
reclamation
(relevant interest - Metro Licence 592529)
ramp
(relevant interest - Metro Licence 592529)
pontoon
(relevant interest - Metro Licence 592529)
piles
(relevant interest - Metro Licence 592529)
jetty
(relevant interest - Metro Licence 592529)
swimming pool
(relevant interest - Metro Licence 592529)
boatshed
(relevant interest - Metro Licence 592529)

(n2019-3419)

BC - DUBBO

CROWN LAND MANAGEMENT ACT 2016

NOTICE - CROWN LAND TO BE USED OR OCCUPIED FOR OTHER PURPOSE UNDER S 2.18(2)(b)

Pursuant to section 2.18(2)(b) of the Crown Land Management Act 2016, the Crown land specified in Column 2 of the following Schedule is proposed to be used or occupied under a relevant interest granted for the purpose(s) specified in Column 1 of the following Schedule.

The Hon Melinda Pavey, MP
Minister for Water, Property & Housing

Column 1

pipeline
(relevant interest - Licence 595574)

Schedule**Column 2**

Reserve No. 65580
Public Purpose: camping
Notified: 1 November 1935
File Reference: 18/02684

Column 1

pump site
(relevant interest - Licence 595574)
pipeline
(relevant interest - Licence 595574)

Schedule**Column 2**

Reserve No. 84334
Public Purpose: generally
Notified: 22 March 1963
File Reference: 18/02684

Column 1

pump
(relevant interest - Licence 584028)
pipeline
(relevant interest - Licence 584028)

Schedule**Column 2**

Reserve No. 1013826
Public Purpose: future public requirements
Notified: 29 June 2007
File Reference: 08/3502

Column 1

pipeline
(relevant interest - Licence 556767)

Schedule**Column 2**

Reserve No. 84334
Public Purpose: generally
Notified: 22 March 1963
File Reference: 15/07690

Column 1

communication facilities
(relevant interest - Licence 614071)
access
(relevant interest - Licence 614071)

Schedule**Column 2**

Reserve No. 18001
Public Purpose: trigonometrical purposes
Notified: 1 July 1893
File Reference: 08/6163

Column 1

communication facilities
(relevant interest - Licence 614112)
access
(relevant interest - Licence 614112)

Schedule**Column 2**

Reserve No. 18925
Public Purpose: trigonometrical purposes
Notified: 28 October 1893
File Reference: 08/6163

Column 1

communication facilities
(relevant interest - Licence 614073)
access
(relevant interest - Licence 614073)

Schedule**Column 2**

Reserve No. 19001
Public Purpose: trigonometrical purposes
Notified: 4 November 1893
File Reference: 08/6163

Column 1

access
(relevant interest - Licence 614071)

Schedule

Column 2

Reserve No. 54339
Public Purpose: firewood
Notified: 24 December 1920
File Reference: 08/6163

Column 1

communication facilities
(relevant interest - Licence 614073)
access
(relevant interest - Licence 614073)

Schedule

Column 2

Reserve No. 56053
Public Purpose: public recreation
Notified: 23 March 1923
File Reference: 08/6163

Column 1

communication facilities
(relevant interest - Licence 614097)
access
(relevant interest - Licence 614097)

Schedule

Column 2

Reserve No. 84154
Public Purpose: public recreation
Notified: 25 January 1963
File Reference: 08/6163

Column 1

culvert
(relevant interest - Licence 607871)
drainage
(relevant interest - Licence 607871)
access
(relevant interest - Licence 607871)

Schedule

Column 2

Reserve No. 1014490
Public Purpose: public recreation
Notified: 29 February 2008
File Reference: 19/04781

Column 1

boating facility/activity
(relevant interest - Licence 610543)

Schedule

Column 2

Reserve No. 87361
Public Purpose: public recreation
Notified: 29 August 1969
File Reference: 19/07512

Column 1

boating facility/activity
(relevant interest - Licence 610543)
jetty
(relevant interest - Licence 610543)
walkway
(relevant interest - Licence 610543)

Schedule

Column 2

Reserve No. 1012191
Public Purpose: access and public requirements, tourism purposes and environmental and heritage conservation, rural services
Notified: 25 August 2006
File Reference: 19/07512

Column 1

wet area
(relevant interest - Licence 610805)
walkway
(relevant interest - Licence 610805)
pontoon
(relevant interest - Licence 610805)
steps
(relevant interest - Licence 601281)
reclamation
(relevant interest - Licence 601281)
jetty
(relevant interest - Licence 601281)
slipway
(relevant interest - Licence 612715)
boatshed
(relevant interest - Licence 612715)

Schedule

Column 2

Reserve No. 56146
Public Purpose: generally
Notified: 11 May 1923
File Reference: 17/11645

jetty
(relevant interest - Licence 612715)
reclamation
(relevant interest - Licence 600364)
seawall
(relevant interest - Licence 600364)
jetty
(relevant interest - Licence 600364)
walkway
(relevant interest - Licence 610543)
jetty
(relevant interest - Licence 610543)
boating facility/activity
(relevant interest - Licence 610543)
access
(relevant interest - Licence 607871)
drainage
(relevant interest - Licence 607871)
culvert
(relevant interest - Licence 607871)

Schedule

Column 1

wet area
(relevant interest - Licence 610805)
walkway
(relevant interest - Licence 610805)
pontoon
(relevant interest - Licence 610805)
steps
(relevant interest - Licence 601281)
reclamation
(relevant interest - Licence 601281)
jetty
(relevant interest - Licence 601281)
slipway
(relevant interest - Licence 612715)
boatshed
(relevant interest - Licence 612715)
jetty
(relevant interest - Licence 612715)
reclamation
(relevant interest - Licence 600364)
seawall
(relevant interest - Licence 600364)
jetty
(relevant interest - Licence 600364)
pipeline
(relevant interest - Licence 595574)
pump site
(relevant interest - Licence 595574)
walkway
(relevant interest - Licence 610543)
jetty
(relevant interest - Licence 610543)
boating facility/activity
(relevant interest - Licence 610543)
access
(relevant interest - Licence 607871)
drainage
(relevant interest - Licence 607871)
culvert
(relevant interest - Licence 607871)
pipeline
(relevant interest - Licence 556767)

Column 2

Reserve No. 1011268
Public Purpose: future public requirements
Notified: 3 February 2006
File Reference: 16/05238

(n2019-3420)

Other Government Notices

ANTI-DISCRIMINATION ACT 1977

EXEMPTION ORDER

Under the provisions of section 126 of the *Anti-Discrimination Act 1977* (NSW), an exemption is given from sections 8 and 51 of the *Anti Discrimination Act 1977* (NSW) to **FlowBuilders Pty Ltd** to designate and recruit up to 2 Customer Success Analyst Trainee positions per year for Aboriginal and/or Torres Strait Islander persons only.

This exemption will remain in force for 5 years.

Dated this 31 day of October 2019

Elizabeth Wing
Senior Manager, Operations
Delegate of the President
Anti-Discrimination NSW

(n2019-3421)

ASSOCIATIONS INCORPORATION ACT 2009

Cancellation of registration pursuant to section 80

TAKE NOTICE that **MANLY WARRINGAH FOOTBALL ASSOCIATION INCORPORATED Y0915424** became registered under the *Corporations Act 2001* as **MANLY WARRINGAH FOOTBALL ASSOCIATION LTD ACN: 636 065 220**, a company limited by guarantee, on 9 September 2019, and accordingly its registration under the *Associations Incorporation Act 2009* is cancelled as of that date.

Robyne Lunney
Delegate of the Commissioner,
NSW Fair Trading
4 October 2019

(n2019-3422)

ASSOCIATIONS INCORPORATION ACT 2009

Cancellation of Registration pursuant to Section 76

TAKE NOTICE that the registration of the following associations is cancelled by this notice pursuant to section 76 of the *Associations Incorporation Act 2009*.

AUSTRALIAN WESTERN PERFORMANCE HORSE ASSOCIATION INCORPORATED	INC1701021
BLUE MOUNTAINS COMMUNITY INITIATIVE INCORPORATED	INC1701419
COONAMBLE RIFLE CLUB INC	INC1701592
GANMAIN PHYSICAL CULTURE CLUB INCORPORATED	Y3010221
INVENTORS CLUB (NSW) INCORPORATED	INC1700905
NEPCOMS INCORPORATED	INC1701139
NORTH WEST & HUNTER CUTTING CLUB INC	INC1701453
NSW POLICE WATER POLO CLUB INCORPORATED	INC1701447
PAKISTAN UNITED ASSOCIATION OF AUSTRALIA INCORPORATED	INC1701434
SOUTH WEST SYDNEY FOOTBALL CLUB INCORPORATED	INC1701157
SUSTAINABLE SOCIAL SOLUTIONS INCORPORATED	INC1400124
YAAMA GUROO INCORPORATED	INC1701495

Cancellation is effective as at the date of gazettal.

Dated this 5th day of November 2019.

Christine Gowland
Delegate of the Commissioner
NSW Fair Trading

(n2019-3423)

ASSOCIATIONS INCORPORATION ACT 2009

Cancellation of incorporation pursuant to section 74

TAKE NOTICE that the incorporation of the following associations is cancelled by this notice pursuant to section 74 of the *Associations Incorporation Act 2009*.

AUTISM & ASPERGER'S SUPPORT GROUP – CENTRAL WEST INCORPORATED	INC9879825
CDLC SUPPORT INCORPORATED	Y2586940
CLUB FOR AUSTRALIAN-ARAB FRATERNITY INCORPORATED	INC1800799
FAMILY VIOLENCE AWARENESS GROUP INCORPORATED	INC1200210
FOOTPRINT THEATRE INCORPORATED	INC9891352
GRAFTON RACING PIGEON CLUB INCORPORATED	Y2244242
ILLAWARRA DIALYSIS & TRANSPLANT ASSOCIATION INCORPORATED	Y2284618
OPERA PROMETHEUS INCORPORATED	INC9894605
THE ELOURA SCOTT NEAL TRUST INCORPORATED	INC9880852
THE SATANIC TEMPLE INCORPORATED	INC1900927

Cancellation is effective as at the date of gazettal.

Dated this 6 November 2019.

Bernadette Denman
Delegate of the Commissioner
NSW Fair Trading

(n2019-3424)

ASSOCIATIONS INCORPORATION ACT 2009

Cancellation of registration pursuant to section 80

TAKE NOTICE that **CITY BIBLE FORUM INCORPORATED Y2770511** became registered under the *Corporations Act 2001* as **CITY BIBLE FORUM LIMITED ACN 105 231 089**, a company limited by guarantee, on 29 October 2019, and accordingly its registration under the *Associations Incorporation Act 2009* is cancelled as of that date.

Bernadette Denman
Delegate of the Commissioner,
NSW Fair Trading

06 November, 2019

(n2019-3425)

CHARITABLE TRUSTS ACT 1993

NOTICE UNDER SECTION 15

CY PRÈS SCHEME RELATING TO
THE ESTATE OF THE LATE JUDITH WALSH

Section 9(1) of the *Charitable Trusts Act 1993* permits the application of property cy-près where the spirit of the original trust can no longer be implemented.

The Will of the late Judith Christine Walsh provides that 25% of her estate, after payment of all debts, funeral and testamentary expenses (approximately \$100,000), to the “Dr John Holt Cancer Research Unit 0892854000. Dr John Holt was a doctor who conducted cancer research by radio and microwave therapy.

The gift was considered by the Honourable Slattery in *re Morrison-Conway* [2018] NSWSC 685. His Honour was of the view that the gift is charitable, displays a general charitable intention, and has failed as no such institution exists. His Honour then referred the establishment of the scheme to the Attorney General.

The Attorney General, proposes the establishment of a cy-près scheme in relation to the Estate of the late Judith Christine Walsh pursuant to section 12 of the *Charitable Trusts Act 1993*, which provides that the bequest be applied cy-près to the Cancer Centre for Children at the Children's Hospital, Westmead.

Given the original purpose of the gift was for cancer research, and noting that it is evident from the Will that the testatrix was supportive of research at the Children's Hospital at Westmead and the medical care of children, the Children's Hospital at Westmead, the Cancer Centre appears to be an appropriate recipient of the gift.

Take note that within one month after the publication of this notice any person may make representations or suggestions to the Attorney General in respect of the proposed scheme.

Signed
Lida Kaban
General Counsel, Legal, Department of Communities & Justice

DATE: 1 November 2019

(n2019-3426)

CHARITABLE TRUSTS ACT 1993

NOTICE UNDER SECTION 15

CY PRÈS SCHEME RELATING TO THE ESTATE OF THE LATE LAURA MARTINDALE

Section 9(1) of the *Charitable Trusts Act 1993* permits the application of property cy-près where the spirit of the original trust can no longer be implemented.

The Will of the late Laura Martindale provides that:

1. half of her estate is to be gifted to the Caroon North Coast Methodist Home for the Aged, and
2. the other half of her estate to the Congregation of the Sisters of Charity of Australia ("the Congregation") "to be used at the discretion of the Mother Rectress for the time being of St Vincent's Hospital Lismore for the provision of equipment, amenities or otherwise for the benefit of that section of St Vincent's Hospital Lismore known as St Vincent's Hospice".

The NSW Trustee and Guardian was appointed executor of the will. The total net value of the bequest was \$238,866.20 as at 4 March 2019.

While the Congregation carries out activities in the civil sphere through the body corporate known as the Trustees of the Sisters of Charity of Australia, the Trustees of the Sisters of Charity ceased control of the Hospital at Lismore in the 1980s and are no longer involved with it.

The patients from the Hospice were transferred in 1982 to the a nursing home known as St Joseph's Nursing Home, which provides specialist care for the aged and has expertise in palliative care. The Trustees of the Diocese of Lismore conduct the Nursing Home and the Palliative Care Unit of St Vincent's Hospital on the St Vincent's Campus.

The Attorney General proposes the establishment of a cy-près scheme in relation to the Estate of the late Laura Martindale pursuant to section 12 of the *Charitable Trusts Act 1993*, which provides that the bequest be applied cy-près to St Vincent's Hospice, Lismore. The key purposes of the gift are that it be applied for (1) the provision of the equipment, amenities or otherwise; and (2) the benefit of that section of St Vincent's Hospital Lismore known as St Vincent's Hospice.

Take note that within one month after the publication of this notice any person may make representations or suggestions to the Attorney General in respect of the proposed scheme.

Signed
Lida Kaban
General Counsel, Legal, Department of Communities & Justice

DATE: 1 November 2019

(n2019-3427)

CHILDREN (DETENTION CENTRES) ACT 1987

Official Visitor Juvenile Justice Appointments

Notice is hereby given, under Section 8A(1) of the *Children (Detention Centres) Act 1987*, that the following persons are appointed as an Official Visitor:

First Names	Last Name	Appointment Period
Brett	BURT	1 July 2019 to 20 June 2021
Teri	ROBERTS	1 July 2019 to 30 June 2021
Chris	KOKEGEI	1 July 2019 to 30 June 2021
Dalia	ISMAIEL	1 July 2019 to 30 June 2021
Lesli	KIRWAN	1 July 2019 to 30 June 2021

GARETH WARD MP

Minister for Families, Communities and Disability Services

(n2019-3428)

CONSTITUTION ACT 1902

Ministerial arrangements for the Minister for Agriculture and Western New South Wales

Pursuant to section 36 of the *Constitution Act 1902*, Her Excellency the Governor, with the advice of the Executive Council, has authorised the Honourable Melinda Pavey MP to act for and on behalf of the Minister for Agriculture and Western New South Wales from 6:00pm on 14 November 2019 to 4:00pm on 16 November 2019.

Dated: 6 November 2019

GLADYS BEREJIKLIAN, MP

Premier

(n2019-3429)

CRIMES (ADMINISTRATION OF SENTENCES) ACT 1999

Official Visitor Corrective Services Appointments

Notice is hereby given, under Section 228(2) of the *Crimes (Administration of Sentences Act) 1999*, that the following persons are appointed as an Official Visitor:

First Names	Last Name	Appointment Period
Alissa	Paulson	1 November 2019 to 31 March 2021
Ann	Dinning	1 October 2019 to 31 March 2021
Brian	MORRISSEY	1 November 2019 to 31 March 2021
Brett	BURT	1 October 2019 to 31 March 2021
Carmel	HANLON	1 October 2019 to 31 March 2021
Chris	KOKEGEI	1 October 2019 to 31 March 2021
Claire	GRIFFEN-DELLAR	1 October 2019 to 31 March 2021
Geraldine	KACZMAREK	1 October 2019 to 31 March 2021
Karen	ZELINSKY	1 October 2019 to 31 March 2021
Kimia	RANDALL	1 October 2019 to 31 March 2021
Lesli	KIRWAN	1 October 2019 to 31 March 2021
Michelle	COLE	1 November 2019 to 31 March 2021
Teri	Roberts	1 October 2019 to 31 March 2021

ANTHONY ROBERTS MP

Minister for Counter Terrorism and Corrections

(n2019-3430)

UNIFORM CIVIL PROCEDURE RULES 2005

Part 39, Division 2, Rule 39.23

SHERIFF'S OFFICE

NOTICE OF SALE

Unless the Writs for Levy of Property issued from Sydney Court, Court case numbers, 2017/00285155, 2017/00285199, 2017/00285183, 2017/00328082 are previously satisfied, the Sheriff intends to sell by Public Auction the following real property of Dimitrious Sourbis, known as 18 Schofield Avenue, Earlwood, NSW 2206 being Certificate of Title Folio 35/18866

The sale will be held onsite at 18 Schofield Avenue, Earlwood, NSW 2206 on Saturday 23 November 2019 at 10:00 AM.

Please address all enquiries for the sale to: Aris Dendrinis of Richardson & Wrench, Marrickville on 0412 465 567 or email: arisd@randw.com. All other enquiries to Inspector Eddie Temurcuoglu, Penrith Sheriff's Office on 0421 610 687

(n2019-3431)

COUNCIL NOTICES

DUBBO REGIONAL COUNCIL

ERRATUM

In the notice referring to the naming of a road in the Dubbo Local Government Area, Folio 1378, 9 May 2014, the road name Manchurian Court was assigned with the incorrect road type. The correct road type for this private road name is Manchurian Circuit. This notice corrects that error. MICHAEL McMAHON, Chief Executive Officer, Dubbo Regional Council, PO Box 81, Dubbo NSW 2803.

(n2019-3432)

FORBES SHIRE COUNCIL

Road Act 1993

Notice of Dedication of Land as Public Road

NOTICE is hereby given by Forbes Shire Council, pursuant to Section 16 of the *Roads Act 1993*, that the land described in the Schedule below is here by dedicated as a public road.

Dated at FORBES, this 17 October 2019.

Stephen Loane, General Manager, Forbes Shire Council, Town Hall, 2 Court Street, Forbes NSW 2871.

SCHEDULE

Lot 99 DP 1118016 Lawler Street, Forbes, Parish of Forbes, County of Ashburnham.

(n2019-3433)

FORBES SHIRE COUNCIL

Road Act 1993

Notice of Dedication of Land as Public Road

NOTICE is hereby given by Forbes Shire Council, pursuant to Section 16 of the *Roads Act 1993*, that the land described in the Schedule below is here by dedicated as a public road.

Dated at FORBES, this 17 October 2019.

Stephen Loane, General Manager, Forbes Shire Council, Town Hall, 2 Court Street, Forbes NSW 2871.

SCHEDULE

Lot 1 DP 1014354 Landrace Road, Forbes, Parish of Forbes, County of Ashburnham.

(n2019-3434)

GLEN INNES SEVERN COUNCIL

Local Government Act 1993, Section 713

Sale of Land for Overdue Rates

Notice is hereby given to the owner/s of the properties listed hereunder that Glen Innes Severn Council has resolved on 24 October 2019, in accordance of Section 713 of the *Local Government Act 1993*, to sell the land described hereunder and on which the amount of rates stated in each case as at 12 July 2019 is due:

Owners or persons having an interest in the land (a)	Description of the Land (b)	Amount of rates (including extra charges) overdue for more than five (5) years (c) \$	Amount of rates (including extra charges) due and in arrears (d) \$	TOTAL AMOUNT OUTSTANDING (e) \$
John Mylne Ogilvie	Lot 3, Deposited Plan 113209 – Cherry Tree Rd, Furracabad, NSW 2370	\$4,851.37	\$4,448.90	\$9,300.27

Owners or persons having an interest in the land (a)	Description of the Land (b)	Amount of rates (including extra charges) overdue for more than five (5) years (c) \$	Amount of rates (including extra charges) due and in arrears (d) \$	TOTAL AMOUNT OUTSTANDING (e) \$
Estate of the Late Mervyn Lawrence Fletcher, Marie Loretta Fletcher	Lot 10, Deposited Plan 705166- Glen Legh Rd, Glen Innes, NSW 2370	\$4,735.43	\$4,512.88	\$9,248.31
Rowallen McMaster	Lot 6, Deposited Plan 113220 – Shannon Vale Rd, Shannon Vale, NSW 2370	\$4,643.87	\$4,648.14	\$9,292.01
Judith Elizabeth Anne Collison	Lot 7, Deposited Plan 707718- 1000 Tablelands Rd, Red Range, NSW 2370	\$6,227.42	\$5,250.44	\$11,477.86
John Adair Boyd	Lot 1, Section 3, Deposited Plan 758958 – Wellington Vale Rd, Emmaville, NSW 2371	\$2,922.90	\$5,053.35	\$7,976.25
John Nagle	Lot 1, Section 1, Deposited Plan 758958 – Wellington Vale Rd, Emmaville, NSW 2371	\$3,524.44	\$4,368.81	\$7,893.25
Freeman Matson Terry	Lot 5 Section 2, Deposited Plan 758958 – Wellington Vale Rd, Emmaville, NSW 2371	\$3,629.64	\$4,368.81	\$7,998.45
Llangloh Want	Lot 2, Deposited Plan 113390 – Glen Legh Rd, Lambs Valley, NSW 2370	\$2,449.02	\$4,187.14	\$6,636.16
William Kneipp, Charles Smith	Lots 1 & 2, Deposited Plan 709125 – New England Hwy, Dundee, NSW 2370	\$1,822.64	\$3,201.45	\$5,024.09
Mellishia Kaur Hoondal	Lot 6, Deposited Plan 862049 – Aqua Park Rd, Mount Mitchell, NSW 2365	\$3,415.11	\$6,737.88	\$10,152.99
Estate of the Late Glenys Anne Barrett, Peter John Barrett	Lot 50, Deposited Plan 753314 – 49 Moore St, Emmaville, NSW 2371	\$2,927.31	\$5,588.93	\$8,516.24

Owners or persons having an interest in the land (a)	Description of the Land (b)	Amount of rates (including extra charges) overdue for more than five (5) years (c) \$	Amount of rates (including extra charges) due and in arrears (d) \$	TOTAL AMOUNT OUTSTANDING (e) \$
Crooked Pine Enterprises Pty Ltd (Deregistered) Mortgage to Oceanic Securities Pty Ltd & Caveat by Tru Blue Collections Services Pty Ltd	Lot 1, Deposited Plan 909869 – 47 O'Donnell St, Emmaville, NSW 2371	\$5,321.70	\$5,798.07	\$11,119.77
Wayne Tyrone Collison, John William Owen, Samuel Wilson, Caroline Wilson	Lot 100, Deposited Plan 753288A,B&C – Tablelands Rd, Red Range, NSW 2370	\$3,464.75	\$4,270.09	\$7,734.84
Augustus George Andrews, Edward Jiby, Daniel Maurice ODonnel	Lot 1, Deposited Plan 1160857 – Quirk St, Emmaville, NSW 2371	\$3,226.20	\$5,369.82	\$8,596.02
Robert Hutton	Lot 12, Deposited Plan 112854 – Anderson Rd, Glen Innes, NSW 2370	\$1,596.44	\$3,929.58	\$5,526.02
Chatillion Pty Limited	Lot 5, Deposited Plan 42016 – Furracabad Rd, Glen Innes, NSW 2370	\$1,596.44	\$3,929.58	\$5,526.02
Wayne Tyrone Collison, John William Owen, Samuel Wilson, Caroline Wilson	Lots 7 – 13, DP 113369; Lots 40, 41, 44, 54, DP 753288; Lots 1 – 3 DP 1122256 – 1001 Tablelands Rd, Red Range, NSW 2370	\$3,946.53	\$4,344.99	\$8,291.52
Nigel Barry Luxford	Lot 18, Deposited Plan 8934 – 43 Oxford St, Glen Innes, NSW 2370	\$3,999.84	\$15,767.71	\$19,767.55
Kellie-Anne Jones Caveat by OSLAWYERS Pty ltd	Lot 1, Deposited Plan 1038713 – 137 Taylor St, Glen Innes, NSW 2370	\$5,119.16	\$12,722.47	\$17,841.63
Estate of the Late Mervyn Laurence Fletcher	Lots 1 & 2, Deposited Plan 245102 – Mt Mitchell Rd, Glencoe, NSW 2365	\$4,080.24	\$4,376.90	\$8,457.14

Owners or persons having an interest in the land (a)	Description of the Land (b)	Amount of rates (including extra charges) overdue for more than five (5) years (c) \$	Amount of rates (including extra charges) due and in arrears (d) \$	TOTAL AMOUNT OUTSTANDING (e) \$
Noel Henry Wilson, John William Owen, Wayne Tyrone Collison. Mortgage to Judith Anne MaGill – Caveat by Samuel Wilson & Caroline Wilson as regards the shares of Noel Henry Wilson	Lots 10, 12 in DP 193830; Lots 23, 24, 27, 49, 51, 53 in DP 753288 – Kingsgate Mines, Tablelands Rd, Red Range, NSW 2370	\$2,884.21	\$3986.32	\$6,870.53
Noel Henry Wilson, John William Owen, Judith Elizabeth Anne Collison	Lots 9, in DP 753288; Lots 1, 2 in DP 1128596 – Kingsgate Mines, Tablelands Rd, Red Range, NSW 2370	\$1,874.73	\$2,760.16	\$4,634.89

In default of payment to the Council of the amount stated above, and any other rates (including extra charges) becoming due and payable after the 12 July 2019, before the time fixed for the sale, the said land will be offered for sale by public auction to be held at 11.00 am on Friday 21 February 2020, at the Glen Innes Severn Learning Centre located at 71 Grey Street, Glen Innes NSW 2370. Auctioneer: Landmark Harcourts Glen Innes & Inverell

(n2019-3435)

LISMORE CITY COUNCIL

ROADS ACT 1993

Naming of Roads

Notice is hereby given that Lismore City Council, pursuant to section 162 of the *Roads Act 1993*, has officially named the road as shown hereunder:

Name	Locality
HOLMES CIRCUIT	Chilcotts Grass

Description

This new road will be created within the subdivision of:
 DP 262461 lot 3, 6 Willow Tree Drive, Chilcotts Grass
 DP 262461 lot 9, 8 Willow Tree Drive, Chilcotts Grass
 DP 1202894 lot 9, 9 Willow Tree Drive, Chilcotts Grass
 DP 1202894 lot 10, 11 Willow Tree Drive, Chilcotts Grass
 DP 882629 lot 301, 5 George Drive, Chilcotts Grass
 DP 1185561 lot 1, 5A George Drive, Chilcotts Grass
 DP 1185561 lot 2, 123 Taylor Road, Chilcotts Grass

SHELLEY OLDHAM, General Manager, Lismore City Council, 43 Oliver Avenue, GOONELLABAH NSW 2480

GNB Ref: 0225

(n2019-3436)

PORT STEPHENS COUNCIL

ROADS ACT 1993

Naming of Roads

Notice is hereby given that Port Stephens Council, pursuant to section 162 of the *Roads Act 1993*, has officially named the road(s) as shown hereunder:

Name	Locality
MANNA STREET	Medowie

Description

As shown as Road 4 in Pink on the plan annexed being a subdivision of Lots 1 & 2 in DP567481 and Lots 8 & 9 in DP855814.

Name	Locality
MACADAMIA CIRCUIT	Medowie

Description

As shown as Road 3 in maroon on the plan annexed being a subdivision of Lots 1 & 2 in DP567481 and Lots 8 & 9 DP855814.

Name	Locality
LANCEWOOD STREET	Medowie

Description

As shown as Road 5 in Pink on the plan annexed being a subdivision of Lots 1 & 2 in DP567481 and Lots 8 & 9 DP855814.

Name	Locality
KINGAROY STREET	Medowie

Description

As shown as Road 6 in Orange on the plan annexed being a subdivision of Lots 1 & 2 in DP567481 and Lots 8 & 9 in DP855814.

Name	Locality
HILLGROVE STREET	Medowie

Description

As shown as Road 7 in order on the plan annexed being a subdivision of Lots 1 & 2 in DP 567481 and Lots 8 & 9 in DP85514.

Name	Locality
GUM TREE WAY	Medowie

Description

As shown as Road 2 in green on the plan annexed being a subdivision of Lots 1 & 2 in DP567481 and Lots 8 & 9 in DP855814.

Name	Locality
GARDENIA DRIVE	Medowie

Description

East of Medowie Road as shown as Road 1 in brown colour on the plan annexed being a subdivision of Lots 1 & 2 in DP567481 and Lots 8 & 9 in DP855814.

WAYNE WALLIS, General Manager, Port Stephens Council, 116 Adelaide Street, RAYMOND TERRACE NSW 2324

SHOALHAVEN CITY COUNCIL

ROADS ACT 1993

Naming of Roads

Notice is hereby given that Shoalhaven City Council, pursuant to section 162 of the *Roads Act 1993*, has officially named the road(s) as shown hereunder:

Name	Locality
YVONNE PLACE	Greenwell Point

Description

New cul-de-sac created in the subdivision of Lot 24 DP 245246, off Bindaree Street.

STEPHEN DUNSHEA, Chief Executive Officer, Shoalhaven City Council, PO Box 42, NOWRA NSW 2541

GNB Ref: 0226

(n2019-3438)

THE HILLS SHIRE COUNCIL

Section 162 of the Roads Act 1993

Change of road type from Hallett Court to Hallett Street

ERRATUM

In the notice published in NSW Government Gazette No 34 of 17 March 2017, page/number 9062, the words “Court” are replaced with “Street” and the words “requires the road name Type to be changed from “Street” to “Court” as it is now a cul-de-sac & not a through road” are deleted. This notice corrects that error.

The gazettal date remains 17 March 2017.

Harleigh Haines
Subdivision Technical Officer
The Hills Shire Council

(n2019-3439)

WOLLONDILLY SHIRE COUNCIL

ROADS ACT 1993

Naming of Roads

Notice is hereby given that Wollondilly Shire Council, pursuant to section 162 of the *Roads Act 1993*, has officially named the road(s) as shown hereunder:

Name	Locality
TEALE CIRCUIT	Tahmoor

Description

A new road named within Lot 60 DP 555941, Subdivision of 105 Myrtle Creek Avenue Tahmoor.

BEN TAYLOR, CEO, Wollondilly Shire Council, 62-64 Menangle Street, PICTON NSW 2571

GNB Ref: 0220

(n2019-3440)

YASS VALLEY COUNCIL

ROADS ACT 1993

Naming of Roads

Notice is hereby given that Yass Valley Council, pursuant to section 162 of the *Roads Act 1993*, has officially named the road(s) as shown hereunder:

Name	Locality:
William Street	Murrumbateman

Description:

William Street is located in the 'Fairley Estate' Murrumbateman NSW 2582. Located between Helen Street and McClung Drive, refer to DP:1231959, 1226974 & 1212099

Chris Berry, General Managers Yass Valley Council, PO Box 6, YASS NSW 2582

(n2019-3441)