



Government Gazette

of the State of

New South Wales

Number 79

Friday, 26 July 2019

The New South Wales Government Gazette is the permanent public record of official NSW Government notices. It also contains local council, private and other notices.

From 1 January 2019, each notice in the Government Gazette has a unique identifier that appears in round brackets at the end of the notice and that can be used as a reference for that notice (for example, (n2019-14)).

The Gazette is compiled by the Parliamentary Counsel's Office and published on the NSW legislation website (www.legislation.nsw.gov.au) under the authority of the NSW Government. The website contains a permanent archive of past Gazettes.

To submit a notice for gazettal – see Gazette Information.

GOVERNMENT NOTICES

Planning & Environment

Notice to amend significantly contaminated land declaration

(Section 44 of the Contaminated Land Management Act 1997)

Declaration Number 20151106; Area Number 3392

1. Background

On 22 February 2016 the southwest portion of the Caltex Newcastle Terminal site at 156 Hannell Street, Wickham was declared as “significantly contaminated land” (declaration No. 20151106) due to the presence of a plume of separate phase hydrocarbons and dissolved-phase hydrocarbon contamination in groundwater which had been found to have migrated into the neighbouring property known as 33 Annie Street, Wickham.

Further site investigations and monitoring has identified that contamination from the declared land extends to beneath “Building 33” located on the 33 Annie Street site. The nature and extent of contamination beneath “Building 33” is such that the EPA has reason to believe that it is significant enough to warrant regulation under the *Contaminated Land Management Act 1997* (CLM Act). As such, Declaration No. 20151106 requires amendment to enable the regulation of the adjacent land.

2. Land to which this amendment applies

This amendment extends the declared area of the Caltex Newcastle Terminal site to include the land beneath “Building 33” on 33 Annie Street, Wickham (“the additional declared land”) situated to the southwest of the Caltex Newcastle Terminal. The additional declared land is part of Lot 3 of DP 346352 within the Local Government Area of Newcastle City Council.

The amended declared area is shown in Figure 1 (attached).

3. Amendment

Pursuant to section 44 of the CLM Act, this notice amends the Declaration of significantly contaminated land No. 20151106, dated 22 February 2016, as follows:

1. Land to which this declaration applies (“the site”)

This declaration applies to the land that is located at Part Lot 1 DP80877 and Part Lot 1 DP715007, and Part Lot 3 DP 346352. Lots 1 in DP80877 and DP715007 are commonly known as the Caltex Newcastle Terminal at 156 Hannell Street Wickham, and Part Lot 3 DP 346352 relates to land beneath “Building 33” at 33 Annie Street, Wickham.

All Lots are within the Local Government Area of Newcastle City Council. The amended declared site is shown on Figure 1 (attached).

4. Nature of the contamination affecting the additional declared land

The EPA has found that groundwater, soil and soil vapour at the additional declared land is contaminated with the following substances (“the contaminants”):

- Petroleum hydrocarbons (including Total Recoverable Hydrocarbons (TRH) predominantly in the C₁₀-C₄₀ carbon fraction range, and benzene, toluene, ethylbenzene and xylenes (BTEX)); and

- Polycyclic Aromatic Hydrocarbons (PAHs) (including naphthalene).

5. Nature of harm that the contaminants may cause

The EPA has considered the matters in section 12 of the CLM Act and has reason to believe that the additional land is contaminated and that the contamination is significant enough to warrant regulation under the CLM Act due to the following:

1. Groundwater and soil have been contaminated with petroleum hydrocarbons at concentrations exceeding guidelines that are protective of human health and/or the environment;
2. Whilst monitoring at 33 Annie Street Wickham indicates there is not currently an unacceptable risk to users of "Building 33", the presence of increased levels of volatile hydrocarbons and degradation products in groundwater means there are potential risks to occupants through vapour inhalation if site conditions change in the future. There are also potentially complete exposure pathways for intrusive maintenance workers through dermal contact; and
3. Remediation and/or management of groundwater and soil contamination is required to mitigate identified risks to receptors from contamination to groundwater, soil and soil vapour, and prevent further migration of groundwater contamination onto and from 33 Annie Street.

6. Further Action under the Act

The making of this declaration does not prevent the carrying out of voluntary management of the site and any person may submit a voluntary management proposal for the site to the EPA.

7. Submissions invited

The public may make written submissions to the EPA on:

- Whether the EPA should issue a management order in relation to the site; or
- Any other matter concerning the site.

Submissions should be made in writing to:

Director Contaminated Land Management
Environment Protection Authority
PO Box A290
SYDNEY SOUTH NSW 1232

or emailed to: contaminated.sites@epa.nsw.gov.au

by not later than 4 weeks from the date of this notice.

ARMINDA RYAN
Director Contaminated Land Management
Environment Protection Authority

(by delegation)

Date: **24 July 2019**

NOTE:

Information recorded by the EPA

Section 58 of the CLM Act requires the EPA to maintain a public record. A copy of this notice will be included in the public record.

Information recorded by councils

Section 59 of the CLM Act requires the EPA to give a copy of this notice to the relevant local council. The council may then make appropriate consequential modifications to the planning certificate issued in relation to the land to which this notice applies pursuant to section 10.7 of the *Environmental Planning and Assessment Act 1979*.

Previous regulatory instrument

As of 1 July 2009, all current declarations of investigation area and declarations of remediation site are taken to be declarations of significantly contaminated land, all current investigation orders and remediation orders are taken to be management orders and all current agreed voluntary investigation proposals and agreed voluntary remediation proposals are taken to be approved voluntary management proposals.

Figure 1 – Map – Declaration Number 20151106 – Parts of 156 Hannell Street, Wickham and 33 Annie Street, Wickham



Image taken from <https://maps.six.nsw.gov.au/>, accessed 30 May 2019

Roads and Maritime Notices

MARINE SAFETY ACT 1998

MARINE NOTICE

Section 12(2)

REGULATION OF VESSELS – EXCLUSION ZONE

Location

Manning River, Taree – adjacent to Queen Elizabeth Park, between the Martin Bridge and Endeavour Place Boat ramp.

Duration

6.30am to 4.00pm – Saturday, 3 August 2019

6.30am to 4.00pm – Sunday, 4 August 2019

Detail

Dragon boat races will be conducted on the navigable waters of Manning River at the location specified above.

An **EXCLUSION ZONE** is specified during the event at the above location. The area will be marked by buoys and patrolled by control vessels.

Unauthorised vessels and persons are strictly prohibited from entering the exclusion zone.

All vessel operators and persons in the vicinity of the event must keep a proper lookout, keep well clear of the support vessels and should exercise extreme caution near the exclusion zone.

Penalties may apply (Section 12(5) – *Marine Safety Act 1998*)

For full details, visit the Roads and Maritime Services website – www.rms.nsw.gov.au/maritime

Marine Notice NH1982

Date: 22 July 2019

Bret Ryan

A/Manager Operations North

Delegate

(n2019-2134)

ROADS ACT 1993

Order - Sections 46, 48, 54 and 67

Newcastle City Council and Lake Macquarie City Council Areas

Dedication as Public Road and Declaration as Freeway of

part of the Newcastle Inner City Bypass at Kotara, Garden Suburb, Hillsborough, Mount Hutton and Windale

I, the Minister for Transport and Roads, by this order pursuant to Sections 46, 48, 54 and 67 of the *Roads Act 1993*:

1. dedicate as public road the land described in Schedules 1 and 2 under;
2. declare to be a main road the said public road described in Schedule 2 and the public road described in Schedule 3 under;
3. declare to be a freeway the said main road described in Schedules 2 and 3;
4. declare that access to the said freeway is restricted; and
5. specify in Schedule 4 under, the points along the freeway at which access may be gained to or from other public roads.

The Hon Andrew Constance MP

Minister for Transport and Roads

Schedule 1

All those pieces or parcels of land situated in the Newcastle City Council and Lake Macquarie City Council areas, Parishes of Newcastle and Kahibah, County of Northumberland, shown as:

Lots 1 and 2 Deposited Plan 22249;

Lots 16, 18 to 21 inclusive and 23 to 27 inclusive Deposited Plan 1021713;

Lot 37 Deposited Plan 1121648;

Lot 23 Deposited Plan 23332;

Lots 32 to 38 inclusive Deposited Plan 1010980;

Lots 133 and 134 Deposited Plan 624727;

Lots 38 to 43 inclusive and 45 Deposited Plan 861244;

Lot 2 Deposited Plan 880002;

Lot 2 Deposited Plan 879999;

Lot 3 Deposited Plan 879282; and

Lots 21 and 22 Deposited Plan 1014664.

The above Lots are shown on RMS Plan 0023 252 AC 4001.

Schedule 2

All those pieces or parcels of land situated in the Newcastle City Council and Lake Macquarie City Council areas, Parishes of Newcastle and Kahibah, County of Northumberland, shown as:

Lots 6 to 14 inclusive Deposited Plan 1021713;

Lots 34, 35 and 36 Deposited Plan 1121648;

Lots 11 to 14 inclusive Deposited Plan 1011323;

Lots 24 to 30 inclusive Deposited Plan 1010980;

Lot 71 Deposited Plan 1249929;

Lots 22 to 27 inclusive and 31 to 37 inclusive Deposited Plan 861244;

Lot 1181 Deposited Plan 755233;

Lot 6 Deposited Plan 531683; and

Lots 12 to 17 inclusive Deposited Plan 1014664.

The above Lots are shown on RMS Plan 0023 252 AC 4001.

Schedule 3

All those pieces or parcels of land situated in the Newcastle City Council and Lake Macquarie City Council areas, Parishes of Newcastle and Kahibah, County of Northumberland, shown as:

Lot 15 Deposited Plan 1021713;

Lot 15 Deposited Plan 1011323;

Lot 31 Deposited Plan 1010980;

Lots 28, 29 and 30 Deposited Plan 861244; and

Lot 18 Deposited Plan 1014664.

The above Lots are shown on RMS Plan 0023 252 AC 4001.

Schedule 4

Between the points A and B;

between the points C and D;

between the points E and F;

between the points G and H;

between the points J and K;
between the points L and M;
between the points N and P;
between the points Q and R;
between the points S and T;
between the points U and V;
between the points W and X; and
between the points Y and Z;
all shown on RMS Plan 0023 252 AC 4001.
(RMS Papers: SF2019/031868; RO SF2013/153667)

(n2019-2135)

ROADS ACT 1993

Order - Section 31

Fixing or Varying of Levels
of part of the Princes Highway - Batemans Bay Bridge
from Kings Highway North Batemans Bay to North Street Batemans Bay
in the Local Government Area of Eurobodalla Shire Council

Roads and Maritime Services by this Order under Section 31 of the *Roads Act 1993*, fixes or varies the levels on Princes Highway Batemans Bay Bridge from Kings Highway North Batemans Bay to North Street Batemans Bay, as shown on Roads and Maritime Services Plan No DS2018/001352.

KYLIE CURRAN
Project/Contract Manager
Roads and Maritime Services
Level 6/90 Crown Street
Wollongong NSW 2500

(RMS Papers: SF2015/090252)

(n2019-2136)

ROADS ACT 1993

Erratum

The Order published in the New South Wales Government Gazette No. 77 of 19 July 2019 on pages 2854 and 2855, under the heading "Declaration as Controlled Access Road of part of the New England Highway at Maitland", contained a clerical error. The following corrects the error in the schedule to the notice:

Delete from schedule 1:

"Lots 54 and 59 Deposited Plan 749069"

and substitute in lieu thereof:

"Lots 54 and 59 Deposited Plan 749609".

K DURIE
Manager, Compulsory Acquisition and Road Dedication
Roads and Maritime Services

(RMS Papers: SF2019/013114)

(n2019-2137)

Mining and Petroleum Notices

Pursuant to section 136 of the *Mining Act 1992* and section 16 of the *Petroleum (Onshore) Act 1991*

NOTICE is given that the following applications have been received:

ASSESSMENT LEASE APPLICATIONS

(T19-1555)

No. 70, NEWCASTLE COAL COMPANY PTY LTD (ACN 074 900 208), area of about 2394 hectares, for coal and oil shale, dated 8 July 2019. (Singleton Mining Division).

(T19-1556)

No. 71, DONALDSON COAL PTY LTD (ACN 073 088 945), area of about 4687 hectares, for coal and oil shale, dated 8 July 2019. (Singleton Mining Division).

(T19-1557)

No. 72, NEWCASTLE COAL COMPANY PTY LTD (ACN 074 900 208), area of about 1475 hectares, for coal and oil shale, dated 8 July 2019. (Singleton Mining Division).

(T19-1558)

No. 73, MONASH COAL PTY LTD (ACN 069 359 011), area of about 2219 hectares, for coal and oil shale, dated 15 July 2019. (Singleton Mining Division).

EXPLORATION LICENCE APPLICATIONS

(T19-1090)

No. 5832, TARAGO EXPLORATION PTY LTD (ACN 115 529 112), area of 43 units, for Group 1, dated 18 July 2019. (Sydney Mining Division).

(T19-1091)

No. 5833, BACCHUS RESOURCES PTY LTD (ACN 606 340 872), area of 24 units, for Group 2, dated 22 July 2019. (Orange Mining Division).

(n2019-2138)

NOTICE is given that the following applications have been granted:

EXPLORATION LICENCE APPLICATIONS

(T19-1031)

No. 5788, now Exploration Licence No. 8875, GILMORE METALS PTY LTD (ACN 617943227), Counties of Bland and Gipps, Map Sheet (8330), area of 51 units, for Group 1, dated 17 July 2019, for a term until 17 July 2024.

(T19-1032)

No. 5789, now Exploration Licence No. 8876, GILMORE METALS PTY LTD (ACN 617943227), Counties of Cunningham and Gipps, Map Sheet (8331), area of 72 units, for Group 1, dated 17 July 2019, for a term until 17 July 2024.

(n2019-2139)

NOTICE is given that the following applications for renewal have been received:

EXPLORATION LICENCE

(EF19/22981)

Exploration Licence No. 8647, PANDA MINING PTY LTD (ACN 137 548 237), area of 2 units. Application for renewal received 22 July 2019.

(n2019-2140)

RENEWAL OF CERTAIN AUTHORITIES

Notice is given that the following authorities have been renewed:

(V18-0465)

Exploration Licence No. 7450, ILUKA RESOURCES LIMITED (ACN 008 675 018), Counties of Cairn, Kilferia and Taila, Map Sheet (7528, 7529, 7530, 7628, 7629, 7630), area of 315 units, for a further term until 8 February 2021. Renewal effective on and from 17 June 2019.

(EF19/15508)

Exploration Licence No. 7503, LACHLAN METALS PTY LTD (ACN 163 580 603), County of Argyle, Map Sheet (8828), area of 6 units, for a further term until 7 April 2022. Renewal effective on and from 17 July 2019.

(EF19/15881)

Exploration Licence No. 8075, SILVER CITY MINERALS LIMITED (ACN 130 933 309), County of Yancowinna, Map Sheet (7134, 7234), area of 40 units, for a further term until 15 April 2022. Renewal effective on and from 17 July 2019.

(EF19/15883)

Exploration Licence No. 8077, SILVER CITY MINERALS LIMITED (ACN 130 933 309), County of Yancowinna, Map Sheet (7234), area of 23 units, for a further term until 15 April 2022. Renewal effective on and from 17 July 2019.

(EF19/15885)

Exploration Licence No. 8078, SILVER CITY MINERALS LIMITED (ACN 130 933 309), Counties of Mootwingee and Yancowinna, Map Sheet (7234), area of 36 units, for a further term until 15 April 2022. Renewal effective on and from 17 July 2019.

(EF19/16038)

Exploration Licence No. 8430, ARGENT MINERALS LIMITED (ACN 124 780 276), Counties of Bland and Gipps, Map Sheet (8329, 8330), area of 39 units, for a further term until 20 April 2022. Renewal effective on and from 17 July 2019.

(EF19/4057)

Mining Purposes Lease No. 269 (Act 1973), ARC RIGHT PTY LTD (ACN 088 536 618), Parish of Mebea, County of Finch; and Parish of Wallangulla, County of Finch, Map Sheet (8439-2-S), area of 5.04 hectares, for a further term until 8 April 2040. Renewal effective on and from 17 July 2019.

(n2019-2141)

WITHDRAWAL OF APPLICATION FOR RENEWAL

Notice is given that the application for renewal in respect of the following authority has been withdrawn:

(MT97/0573-01)

Mining Purposes Lease No. 335 (Act 1973), GLENN PETERSEN, MICHAEL PETERSEN AND WARRENGULLA LAND MANAGEMENT PTY LTD (ACN 071 072 734), Parish of Langloh, County of Finch, Map Sheet (8439-2-S), area of 2 hectares. The authority ceased to have effect on 17 July 2019.

(n2019-2142)

TRANSFERS

(EF18/31557)

Exploration Licence No. 6372, formerly held by TASMAN GOLDFIELDS NSW PTY LTD (ACN 124 226 473) has been transferred to WILDCAT GOLD PTY LTD (ACN 624 787 417). The transfer was registered on 17 July 2019.

(EF18/31590)

Exploration Licence No. 7844, formerly held by MOUNT ADRAH GOLD LIMITED (ACN 147 329 833) has been transferred to WILDCAT GOLD PTY LTD (ACN 624 787 417). The transfer was registered on 15 July 2019.

(EF18/31590)

Exploration Licence No. 8606, formerly held by MOUNT ADRAH GOLD LIMITED (ACN 147 329 833) has been transferred to WILDCAT GOLD PTY LTD (ACN 624 787 417). The transfer was registered on 15 July 2019.

(n2019-2143)

Crown Land Notices

1300 886 235 www.crownland.nsw.gov.au

NOTIFICATION OF DISPOSAL OF A CROWN ROAD

Section 152B Roads Act 1993

The road hereunder described has been disposed of under section 152B of the *Roads Act 1993*. In accordance with section 152H of that Act, the road comprised therein has ceased to be a Crown road and the rights of passage and access that previously existed in relation to the road are extinguished. Upon disposal, title to the land, comprising the former Crown road, is transferred to freehold.

The Hon Melinda Pavey, MP
Minister for Water, Property & Housing

DESCRIPTION

Parish – Byron; County – Rous
Land District – Lismore; LGA – Byron

Road Disposed: Lot 1 DP 1244893

File No: 17/04392#01

(n2019-2144)

NOTIFICATION OF DISPOSAL OF A CROWN ROAD

Section 152B Roads Act 1993

The road hereunder described has been disposed of under section 152B of the *Roads Act 1993*. In accordance with section 152H of that Act, the road comprised therein has ceased to be a Crown road and the rights of passage and access that previously existed in relation to the road are extinguished. Upon disposal, title to the land, comprising the former Crown road, is transferred to freehold.

The Hon Melinda Pavey, MP
Minister for Water, Property & Housing

DESCRIPTION

Parish – Cooma; County – Beresford
Land District – Cooma; LGA – Snowy Monaro Regional

Road Disposed: Lot 2 DP 1251603

File No: 19/00602

(n2019-2145)

NOTIFICATION OF DISPOSAL OF A CROWN ROAD

Section 152B Roads Act 1993

The road hereunder described has been disposed of under section 152B of the *Roads Act 1993*. In accordance with section 152H of that Act, the road comprised therein has ceased to be a Crown road and the rights of passage and access that previously existed in relation to the road are extinguished. Upon disposal, title to the land, comprising the former Crown road, is transferred to freehold.

The Hon Melinda Pavey, MP
Minister for Water, Property & Housing

DESCRIPTION

Parish – Young; County – Monteagle
Land District – Young; LGA – Hilltops

Road Disposed: Lot 1 DP 1252226

File No: 18/08121

(n2019-2146)

ROADS ACT 1993

ORDER

Transfer of Crown Road to a Council

In pursuance of the provisions of Section 152I of the *Roads Act 1993*, the Crown road specified in Schedule 1 is transferred to the roads authority specified in Schedule 2 hereunder as from the date of publication of this notice and as from that date the road specified in Schedule 1 ceases to be a Crown road.

The Hon. Melinda Pavey, MP
Minister for Water, Property and Housing

SCHEDULE 1

Parish: Billinudgel
County: Rous
Land District: Billinudgel
LGA: Byron Shire Council
DESCRIPTION: Crown public road separating Lot 17 DP 755687 & Lot 19 DP 7556897. Parish of Billinudgel County of Rous at Billinudgel – W609143.

Refer to diagram below.



SCHEDULE 2

Roads Authority: Byron Shire Council
Council's Ref: #E2019/26943
DoI-Lands & Water Ref: 19/05777

(n2019-2147)

NOTIFICATION OF DISPOSAL OF A CROWN ROAD

Section 152B Roads Act 1993

The road hereunder described has been disposed of under section 152B of the *Roads Act 1993*. In accordance with section 152H of that Act, the road comprised therein has ceased to be a Crown road and the rights of passage and access that previously existed in relation to the road are extinguished. Upon disposal, title to the land, comprising the former Crown road, is transferred to freehold.

The Hon Melinda Pavey, MP
Minister for Water, Property & Housing

DESCRIPTION

Parish - East Gundurimba; County - Rous

Land District - Lismore; LGA - Lismore

Road Disposed: Lot 1 DP 1252439

File No: 15/06303

DESCRIPTION

Parish - Good Good; County - Beresford

Land District - Cooma; LGA - Snowy Monaro Regional

Road Disposed: Lots 1-5 DP 1251839

File No: 18/09498

DESCRIPTION

Parish - Junee; County - Clarendon

Land District - Wagga Wagga; LGA - Junee

Road Disposed: Lot 1 DP 1243037

File No: 17/11120

(n2019-2148)

NOTIFICATION OF DISPOSAL OF A CROWN ROAD

Section 152B Roads Act 1993

The road hereunder described has been disposed of under section 152B of the *Roads Act 1993*. In accordance with section 152H of that Act, the road comprised therein has ceased to be a Crown road and the rights of passage and access that previously existed in relation to the road are extinguished. Upon disposal, title to the land, comprising the former Crown road, is transferred to freehold.

The Hon Melinda Pavey, MP
Minister for Water, Property & Housing

DESCRIPTION

Parish - Murringo; County - Monteagle

Land District - Young; LGA - Hilltops

Road Disposed: Lot 2 DP 1243750

File No: 18/02520

(n2019-2149)

NOTIFICATION OF DISPOSAL OF A CROWN ROAD

Section 152B Roads Act 1993

The road hereunder described has been disposed of under section 152B of the *Roads Act 1993*. In accordance with section 152H of that Act, the road comprised therein has ceased to be a Crown road and the rights of passage and access that previously existed in relation to the road are extinguished. Upon disposal, title to the land, comprising the former Crown road, is transferred to freehold.

The Hon Melinda Pavey, MP
Minister for Water, Property & Housing

DESCRIPTION

Parish - Gum Flat; County - Murchison

Land District - Inverell; LGA - Inverell

Road Disposed: Lot 1 DP 1251496

File No: 18/09793

(n2019-2150)

NOTIFICATION OF DISPOSAL OF A CROWN ROAD

Section 152B Roads Act 1993

The road hereunder described has been disposed of under section 152B of the *Roads Act 1993*. In accordance with section 152H of that Act, the road comprised therein has ceased to be a Crown road and the rights of passage and access that previously existed in relation to the road are extinguished. Upon disposal, title to the land, comprising the former Crown road, is transferred to freehold.

The Hon Melinda Pavey, MP
Minister for Water, Property & Housing

DESCRIPTION

Parish – Clarenza; County – Clarence
Land District – Grafton; LGA – Clarence Valley

Road Disposed: Lot 3 DP 1242516

File No: 16/09000#03

(n2019-2151)

NOTIFICATION OF DISPOSAL OF A CROWN ROAD

Section 152B Roads Act 1993

The road hereunder described has been disposed of under section 152B of the *Roads Act 1993*. In accordance with section 152H of that Act, the road comprised therein has ceased to be a Crown road and the rights of passage and access that previously existed in relation to the road are extinguished. Upon disposal, title to the land, comprising the former Crown road, is transferred to freehold.

The Hon Melinda Pavey, MP
Minister for Water, Property & Housing

DESCRIPTION

Parish - Narran; County - Lincoln
Land District - Dubbo; LGA - Dubbo Regional

Road Disposed: Lot D DP 371033, Lot 481 DP 583432, Lot 1 DP 1252931

File No: 18/05827

(n2019-2152)

ROADS ACT 1993

ORDER

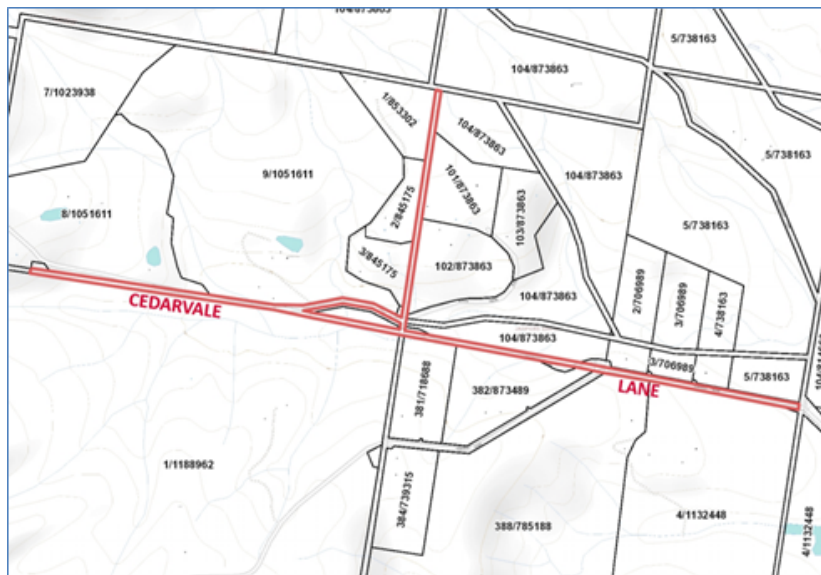
Transfer of Crown Road to a Council

In pursuance of the provisions of Section 152I of the *Roads Act 1993*, the Crown road specified in Schedule 1 is transferred to the roads authority specified in Schedule 2 hereunder as from the date of publication of this notice and as from that date the road specified in Schedule 1 ceases to be a Crown road.

The Hon Melinda Pavey, MP
Minister for Water, Property and Housing

SCHEDULE 1

Parish: Bunberra
County: Camden
Land District: Nowra
LGA: Shoalhaven City Council
DESCRIPTION: Crown road at Jaspers Brush known as Cedarvale Lane part north of 1/1188962, within 9/1051611, north of 381/718688, 382/873489, 388/785188 and 4/1132448 and unnamed road west of 104/873863, 101/873863 and 102/873863 and as shown by red outline on diagram below.



SCHEDULE 2

Roads Authority: Shoalhaven City Council
Council's Ref: 2921E (D18/40008)
DoI-Lands & Water Ref: 19/06407

(n2019-2153)

ROADS ACT 1993

ORDER

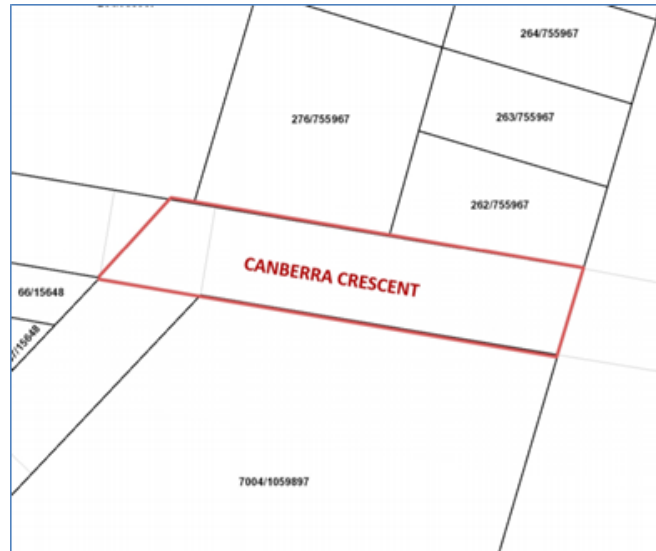
Transfer of Crown Road to a Council

In pursuance of the provisions of Section 152I of the *Roads Act 1993*, the Crown road specified in Schedule 1 is transferred to the roads authority specified in Schedule 2 hereunder as from the date of publication of this notice and as from that date the road specified in Schedule 1 ceases to be a Crown road.

The Hon Melinda Pavey, MP
Minister for Water, Property and Housing

SCHEDULE 1

Parish: Ulladulla
County: St Vincent
Land District: Nowra
LGA: Shoalhaven City Council
DESCRIPTION: Crown road at Burrill Lake known as Canberra Crescent south of 262/755967 and 276/755967 and as shown by red outline on diagram below.



SCHEDULE 2

Roads Authority: Shoalhaven City Council
Council's Ref: 2921E (D18/40008)
DoI-Lands & Water Ref: 19/04712

(n2019-2154)

ROADS ACT 1993

ORDER

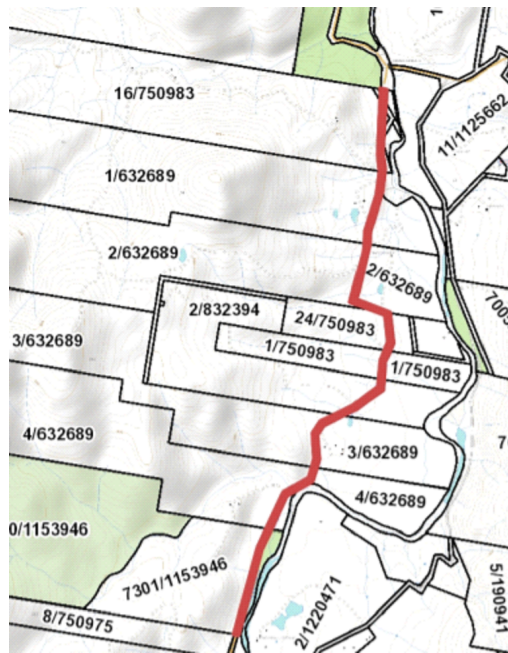
Transfer of Crown Road to a Council

In pursuance of the provisions of Section 152I of the *Roads Act 1993*, the Crown roads specified in Schedule 1 is transferred to the roads authority specified in Schedule 2 hereunder as from the date of publication of this notice and as from that date the road specified in Schedule 1 ceases to be a Crown road.

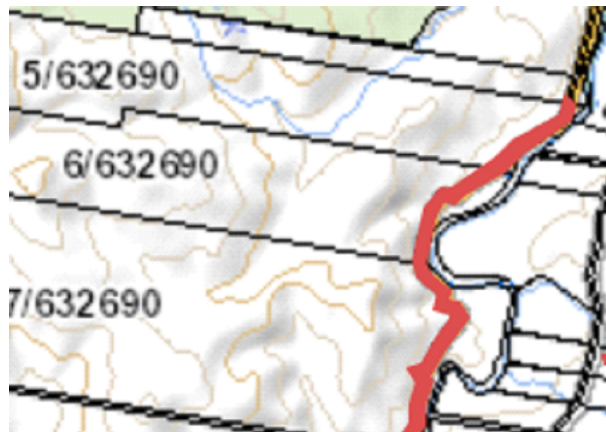
The Hon. Melinda Pavey MP
Minister for Water, Property and Housing

SCHEDULE 1

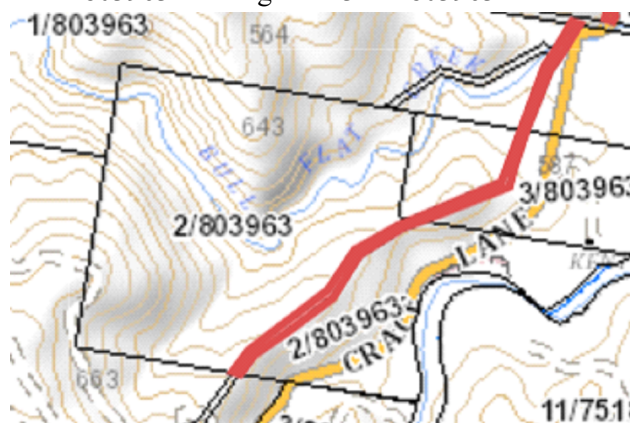
Parish: Cromwell and Bramina
County: Buccleuch
Land District: Goulburn
LGA: Snowy Valleys Council
DESCRIPTION: Crown Public road though Lot 16 DP 750983, Lot 1 DP 632689, Lot 2 DP 632689, Lot 24 DP 632689, Lot 1 DP 0983, Lot 2 DP 832394, Lot 3 DP 632689, Lot 4 DP 632689. East of Lot 7301 DP 1153946 as shown on diagram below.



Through Lot 8 DP 750975, Lot 5 DP 632690, Lot 6 DP 632690, and Lot 7 DP 632690.



Easternmost road through Lot 1 DP 803963. Through Lot 3 DP 803963 and Lot 2 DP 803963



SCHEDULE 2

Roads Authority:	Snowy Valleys Council
Council's Ref:	Crace Lane
DPIE -	
Crown Lands Ref:	18/08839#2

(n2019-2155)

NOTIFICATION OF DISPOSAL OF A CROWN ROAD

Section 152B Roads Act 1993

The road hereunder described has been disposed of under section 152B of the *Roads Act 1993*. In accordance with section 152H of that Act, the road comprised therein has ceased to be a Crown road and the rights of passage and access that previously existed in relation to the road are extinguished. Upon disposal, title to the land, comprising the former Crown road, is transferred to freehold.

The Hon Melinda Pavey, MP
Minister for Water, Property & Housing

DESCRIPTION

Parish - Gundry; County - Argyle

Land District - Goulburn; LGA - Goulburn Mulwaree

Road Disposed: Lot 3 DP 1243314

File No: 17/03473

(n2019-2156)

NOTIFICATION OF DISPOSAL OF A CROWN ROAD

Section 152B Roads Act 1993

The road hereunder described has been disposed of under section 152B of the *Roads Act 1993*. In accordance with section 152H of that Act, the road comprised therein has ceased to be a Crown road and the rights of passage and access that previously existed in relation to the road are extinguished. Upon disposal, title to the land, comprising the former Crown road, is transferred to freehold.

The Hon Melinda Pavey, MP
Minister for Water, Property & Housing

DESCRIPTION

Parish - Meerschaum; County - Rous

Land District - Lismore; LGA - Lismore

Road Disposed: Lots 1-2 DP 1249122

File No: 17/08168

(n2019-2157)

NOTIFICATION OF DISPOSAL OF A CROWN ROAD

Section 152B Roads Act 1993

The road hereunder described has been disposed of under section 152B of the *Roads Act 1993*. In accordance with section 152H of that Act, the road comprised therein has ceased to be a Crown road and the rights of passage and access that previously existed in relation to the road are extinguished. Upon disposal, title to the land, comprising the former Crown road, is transferred to freehold.

The Hon Melinda Pavey, MP
Minister for Water, Property & Housing

DESCRIPTION

Parish - Hollingsworth; County - Burnett

Land District - Warialda; LGA - Gwydir

Road Disposed: Lot 5 DP 1250547

File No: 17/06108

(n2019-2158)

NOTIFICATION OF DISPOSAL OF A CROWN ROAD

Section 152B Roads Act 1993

The road hereunder described has been disposed of under section 152B of the *Roads Act 1993*. In accordance with section 152H of that Act, the road comprised therein has ceased to be a Crown road and the rights of passage and access that previously existed in relation to the road are extinguished. Upon disposal, title to the land, comprising the former Crown road, is transferred to freehold.

The Hon Melinda Pavey, MP
Minister for Water, Property & Housing

DESCRIPTION

Parishes - Marara, Shannon; Counties - Gresham, Fitzroy

Land District - Grafton; LGA - Clarence Valley

Road Disposed: Lot 1 DP 1247744

File No: 18/03826

(n2019-2159)

ROADS ACT 1993

ORDER

Transfer of Crown Road to a Council

In pursuance of the provisions of Section 152I of the *Roads Act 1993*, the Crown roads specified in Schedule 1 is transferred to the roads authority specified in Schedule 2 hereunder as from the date of publication of this notice and as from that date the road specified in Schedule 1 ceases to be a Crown road.

The Hon. Melinda Pavey MP
Minister for Water, Property and Housing

SCHEDULE 1

Parish:	Tumut
County:	Wynyard
Land District:	Tumut
LGA:	Snowy Valleys Council
DESCRIPTION:	Crown Public road south of lot 262 DP757252 as shown on diagram below.



SCHEDULE 2

Roads Authority: Snowy Valleys Council
Council's Ref: Currawong Road
DPIE -
Crown Lands Ref: 18/08839#01

(n2019-2160)

NOTIFICATION OF DISPOSAL OF A CROWN ROAD

Section 152B Roads Act 1993

The road hereunder described has been disposed of under section 152B of the *Roads Act 1993*. In accordance with section 152H of that Act, the road comprised therein has ceased to be a Crown road and the rights of passage and access that previously existed in relation to the road are extinguished. Upon disposal, title to the land, comprising the former Crown road, is transferred to freehold.

The Hon Melinda Pavey, MP
Minister for Water, Property & Housing

DESCRIPTION

Parish - Callaghan; County - Beresford
Land District - Cooma; LGA - Snowy Monaro Regional

Road Disposed: Lots 1-2 DP 1247743

File No: 17/09984

(n2019-2161)

ROADS ACT 1993

ORDER

Transfer of Crown Road to a Council

In pursuance of the provisions of Section 152I of the *Roads Act 1993*, the Crown Road specified in Schedule 1 is transferred to the roads authority specified in Schedule 2 hereunder as from the date of publication of this notice and as from that date the road specified in Schedule 1 ceases to be a Crown road.

The Hon. Melinda Pavey, MP
Minister for Water, Property and Housing

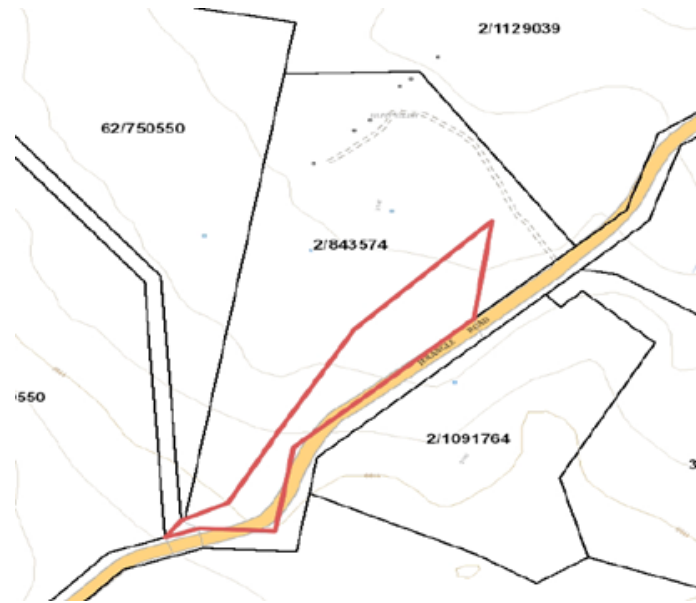
SCHEDULE 1

Parish: Milford
County: Beresford
Land District: Cooma
LGA: Snowy Monaro Regional Council

DESCRIPTION: Crown road adjoining Lot 2 DP 843574 as shown by red edge on diagram below.

SCHEDULE 2

Roads Authority: Snowy Monaro Regional Council
Council's Ref: ECM 3172403
DoI Ref: 19/01020#04



SCHEDULE 1

Parish:	Wolumla
County:	Auckland
Land District:	Bega
LGA:	Bega Valley Shire Council

DESCRIPTION: Crown road part west of Lot 1 DP 947772 as shown by red edge on diagram below.

SCHEDULE 2

Roads Authority:	Bega Valley Shire Council
Council's Ref:	DA 2019.0104
DoI Ref:	19/01022#04



(n2019-2162)

ROADS ACT 1993

ORDER

Transfer of Crown Road to a Council

In pursuance of the provisions of Section 152I of the *Roads Act 1993*, the Crown road specified in Schedule 1 is transferred to the roads authority specified in Schedule 2 hereunder as from the date of publication of this notice and as from that date the road specified in Schedule 1 ceases to be a Crown road.

The Hon Melinda Pavey, MP
Minister for Water, Property and Housing

SCHEDULE 1

Parish: Murrurundi
County: Brisbane
Land District: Quirindi
LGA: Upper Hunter Shire Council

DESCRIPTION: Parish of Murrurundi, County of Brisbane, Crown public road east of Lot 99 DP 750943, Lots 199-200 DP 728353; road south, east and north Lot 7012 DP 1024812. Road west of Lot 7013 DP 1024813, Lot 1 DP 804304 and Lots 2-3, Section 15 DP 758738. Road north Lots 11-13, Section 14 DP 758738, Lot 34 DP 1002479 and Lots 16-20, Section 14 DP 758738 as shown on diagram below.

SCHEDULE 2

Roads Authority: UPPER HUNTER SHIRE COUNCIL
DoP,I&E Ref: 19/06734



(n2019-2163)

ROADS ACT 1993

ORDER

Transfer of Crown Road to a Council

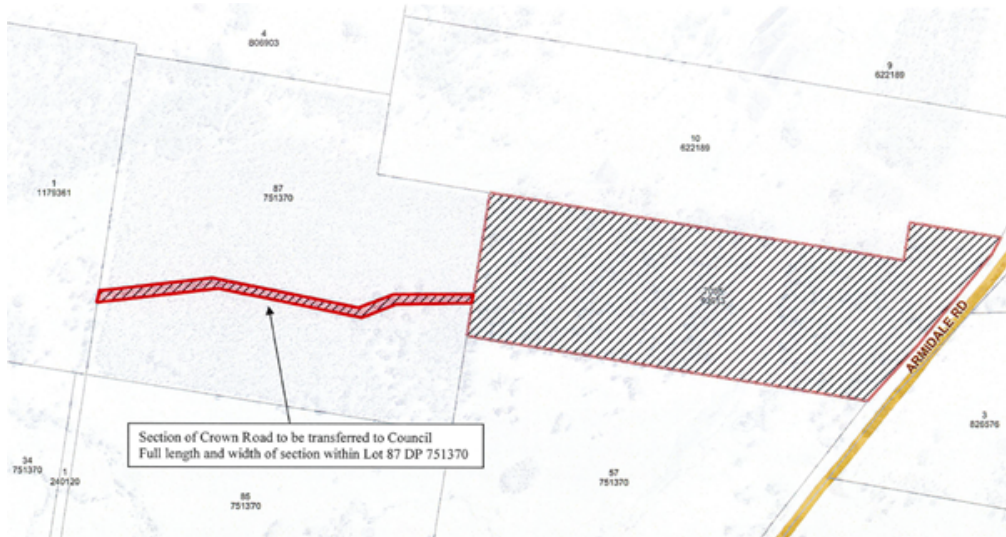
In pursuance of the provisions of Section 152I of the *Roads Act 1993*, the Crown road specified in Schedule 1 is transferred to the roads authority specified in Schedule 2 hereunder as from the date of publication of this notice and as from that date the road specified in Schedule 1 ceases to be a Crown road.

The Hon. Melinda Pavey, MP
Minister for Water, Property and Housing

SCHEDULE 1

Parish: Elland
County: Clarence
Land District: Grafton
LGA: Clarence Valley Council

DESCRIPTION: Crown public road within Lot 87 DP 751370 as shown by red colour on diagram below, to Clarence Valley Council



SCHEDULE 2

Roads Authority: Clarence Valley Council
Council's Ref: DA2018/0681
DPIE - Lands & Water Ref: 19/06689/W610338

(n2019-2164)

ROADS ACT 1993

ORDER

Transfer of Crown Road to a Council

In pursuance of the provisions of Section 152I of the *Roads Act 1993*, the Crown road specified in Schedule 1 is transferred to the roads authority specified in Schedule 2 hereunder as from the date of publication of this notice and as from that date the road specified in Schedule 1 ceases to be a Crown road.

The Hon Melinda Pavey, MP
Minister for Water, Property and Housing

SCHEDULE 1

Parish: Temi
County: Buckland
Land District: Quirindi
LGA: Liverpool Plains Shire Council

DESCRIPTION: Parish of Temi, County of Buckland, Crown public road north Lot 217 DP 751028, road north Lots 1-7 Section 5 DP 758027 and north Lots 1-5 Section 8 DP 758027, road north and south Lot 103 DP 1188303, road north Lot 1 DP 653859, road west and south Lot 1 Section 8 DP 758027 and road south Lot 2 and Lot 4 Section 8 DP 758027 as shown on diagram below.

SCHEDULE 2

Roads Authority: LIVERPOOL PLAINS SHIRE COUNCIL
DoP,I&E Ref: 18/09860



(n2019-2165)

ROADS ACT 1993

ORDER

Transfer of Crown Road to a Council

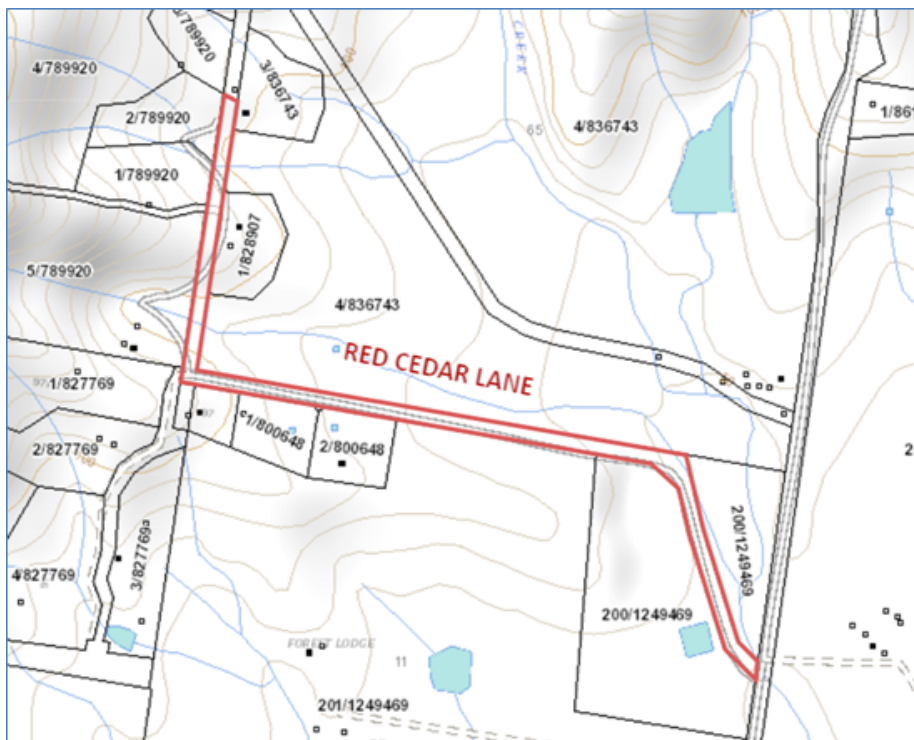
In pursuance of the provisions of Section 152I of the *Roads Act 1993*, the Crown road specified in Schedule 1 is transferred to the roads authority specified in Schedule 2 hereunder as from the date of publication of this notice and as from that date the road specified in Schedule 1 ceases to be a Crown road.

The Hon Melinda Pavey, MP
Minister for Water, Property and Housing

SCHEDULE 1

Parish: Bunberra
County: Camden
Land District: Nowra
LGA: Shoalhaven City Council

DESCRIPTION: Crown roads at Meroo Meadow known as Red Cedar Lane and Devitts Lane and as shown by red outline on diagrams below.



SCHEDULE 2

Roads Authority: Shoalhaven City Council
Council's Ref: 2921E (D18/40008)
DoI-Lands & Water Ref: 19/06451

(n2019-2166)

CROWN LAND MANAGEMENT ACT 2016

APPOINTMENT OF STATUTORY LAND MANAGER BOARD MEMBERS

Pursuant to clause 4(1) of Schedule 5 to the *Crown Land Management Act 2016*, the persons specified in Column 1 of the Schedule hereunder are appointed, for the terms of office specified in that Column, as board members for the statutory land manager specified opposite in Column 2, which has been appointed as Crown land manager of the land referred to in Column 3 of the Schedule.

It is a condition of the appointment that the board member must comply with the Department of Industry *Crown reserve code of conduct: For non-council Crown land managers and commons trusts* (as may be amended or replaced from time to time).

The Hon Melinda Pavey, MP
Minister for Water, Property & Housing

Schedule

Column 1	Column 2	Column 3
Steven Colin Michael Mepham (new member) For a term commencing the date of this notice and expiring 13th April 2022.	Armidale Showground Reserve Land Manager	Reserve No. 110029 Public Purpose: showground Notified: 22 December 1989 Dedication No. 510024 Public Purpose: showground Notified: 30 November 1877 File Reference: 11/08607

(n2019-2167)

CREATION OF STATUTORY LAND MANAGER

Pursuant to clause 2(1) of Schedule 5 to the *Crown Land Management Act 2016*, the statutory land manager specified in Column 1 of the Schedule hereunder is to be constituted by this Act under the name stated in that Column.

The Hon Melinda Pavey, MP
Minister for Water, Property & Housing

Schedule

Column 1
Eulah Creek Cemetery Land Manager

(n2019-2168)

CROWN LAND MANAGEMENT ACT 2016

APPOINTMENT OF STATUTORY LAND MANAGER BOARD MEMBERS

Pursuant to clause 4(1) of Schedule 5 to the *Crown Land Management Act 2016*, the persons specified in Column 1 of the Schedule hereunder are appointed, for the terms of office specified in that Column, as board members for the statutory land manager specified opposite in Column 2, which has been appointed as Crown land manager of the land referred to in Column 3 of the Schedule.

It is a condition of the appointment that the board member must comply with the Department of Industry *Crown reserve code of conduct: For non-council Crown land managers and commons trusts* (as may be amended or replaced from time to time).

The Hon Melinda Pavey, MP
Minister for Water, Property & Housing

Schedule

Column 1	Column 2	Column 3
Barry Max Wilson (new member) Katie Ellen Botfield (new member) Dean Justin O'Reilly (new member) Lynette Joy O'Reilly (new member)	Mummulgum Public Hall Reserve Land Manager	Reserve No. 57111 Public Purpose: public hall Notified: 30 May 1924 Reserve No. 58308 Public Purpose: public recreation Notified: 25 September 1925

Column 1	Column 2	Column 3
Merrilyn Jean Parrish (new member) Maureen Mary Cooper (new member) Peter John Fuhrmann (re-appointment) For a term commencing the date of this notice and expiring 25th July 2024.		Reserve No. 89527 Public Purpose: public recreation Notified: 1 August 1975 File Reference: 10/13189

(n2019-2169)

CROWN LAND MANAGEMENT ACT 2016**APPOINTMENT OF STATUTORY LAND MANAGER BOARD MEMBERS**

Pursuant to clause 4(1) of Schedule 5 to the *Crown Land Management Act 2016*, the persons specified in Column 1 of the Schedule hereunder are appointed, for the terms of office specified in that Column, as board members for the statutory land manager specified opposite in Column 2, which has been appointed as Crown land manager of the land referred to in Column 3 of the Schedule.

It is a condition of the appointment that the board member must comply with the Department of Industry *Crown reserve code of conduct: For non-council Crown land managers and commons trusts* (as may be amended or replaced from time to time).

The Hon Melinda Pavey, MP
Minister for Water, Property & Housing

Schedule

Column 1	Column 2	Column 3
Geraldine Suzhan Hunter (new member) Helene Mary Sandry (new member) Michelle Dowsett (new member) Kate Rebecca Burrell (new member) Alannah Mae Gray (new member) For a term commencing the date of this notice and expiring 25th July 2024.	Neville Public Hall Reserve Land Manager	Reserve No. 190071 Public Purpose: public hall Notified: 30 December 1988 File Reference: OE90R22-003

(n2019-2170)

CROWN LAND MANAGEMENT ACT 2016**APPOINTMENT OF STATUTORY LAND MANAGER BOARD MEMBERS**

Pursuant to clause 4(1) of Schedule 5 to the *Crown Land Management Act 2016*, the persons specified in Column 1 of the Schedule hereunder are appointed, for the terms of office specified in that Column, as board members for the statutory land manager specified opposite in Column 2, which has been appointed as Crown land manager of the land referred to in Column 3 of the Schedule.

It is a condition of the appointment that the board member must comply with the Department of Industry *Crown reserve code of conduct: For non-council Crown land managers and commons trusts* (as may be amended or replaced from time to time).

The Hon Melinda Pavey, MP
Minister for Water, Property & Housing

Schedule

Column 1	Column 2	Column 3
Charles Arthur Saunders (new member) George Edward Kightly (new member) For a term commencing the date of this notice and expiring 5th September 2023.	Bowling Alley Point Recreation Reserve Land Manager	Reserve No. 96568 Public Purpose: public recreation Notified: 28 January 1983 File Reference: TH89R16-003

(n2019-2171)

NOTIFICATION OF DISPOSAL OF A CROWN ROAD

Section 152B Roads Act 1993

The road hereunder described has been disposed of under section 152B of the *Roads Act 1993*. In accordance with section 152H of that Act, the road comprised therein has ceased to be a Crown road and the rights of passage and access that previously existed in relation to the road are extinguished. Upon disposal, title to the land, comprising the former Crown road, is transferred to freehold.

The Hon Melinda Pavey, MP
Minister for Water, Property & Housing

DESCRIPTION*Parish - Denison; County - Denison**Land District - Corowa; LGA - Federation*

Road Disposed: Lot 1 DP 1233291

File No: 12/03537

(n2019-2172)

BC - DUBBO

CROWN LAND MANAGEMENT ACT 2016

NOTICE - CROWN LAND TO BE USED OR OCCUPIED FOR OTHER PURPOSE UNDER S 2.18(2)(b)

Pursuant to section 2.18(2)(b) of the Crown Land Management Act 2016, the Crown land specified in Column 2 of the following Schedule is proposed to be used or occupied under a relevant interest granted for the purpose(s) specified in Column 1 of the following Schedule.

The Hon Melinda Pavey, MP
Minister for Water, Property & Housing

Column 1 access (relevant interest - Licence 609090) stockpile (relevant interest - Licence 609090)	Schedule Column 2 Reserve No. 1187 Public Purpose: travelling stock Notified: 26 September 1881 File Reference: 19/05809
Column 1 stockpile (relevant interest - Licence 609090) parking (relevant interest - Licence 609090) storage purposes (relevant interest - Licence 609090) crushing plant (relevant interest - Licence 609090) factory (relevant interest - Licence 609090)	Schedule Column 2 Reserve No. 21004 Public Purpose: travelling stock Notified: 7 July 1894 File Reference: 19/05809
Column 1 access (relevant interest - Licence 609090)	Schedule Column 2 Reserve No. 27153 Public Purpose: camping, travelling stock Notified: 15 January 1898 File Reference: 19/05809
Column 1 access (relevant interest - Licence 609090) stockpile (relevant interest - Licence 609090)	Schedule Column 2 Reserve No. 32131 Public Purpose: travelling stock Notified: 9 February 1901 File Reference: 19/05809
Column 1 access (relevant interest - Licence 609090) stockpile (relevant interest - Licence 609090)	Schedule Column 2 Reserve No. 33866 Public Purpose: camping, travelling stock Notified: 8 February 1902 File Reference: 19/05809
Column 1 access (relevant interest - Licence 609090) dam (relevant interest - Licence 609090)	Schedule Column 2 Reserve No. 33867 Public Purpose: camping, travelling stock Notified: 8 February 1902 File Reference: 19/05809

Column 1

access
(relevant interest - Licence 609090)
stockpile
(relevant interest - Licence 609090)

Schedule

Column 2

Reserve No. 45681
Public Purpose: travelling stock
Notified: 31 August 1910
File Reference: 19/05809

Column 1

parking
(relevant interest - Licence 609090)
crushing plant
(relevant interest - Licence 609090)
storage purposes
(relevant interest - Licence 609090)
factory
(relevant interest - Licence 609090)
access
(relevant interest - Licence 609090)

Schedule

Column 2

Reserve No. 76532
Public Purpose: travelling stock
Notified: 29 January 1954
File Reference: 19/05809

Column 1

grazing
(relevant interest - Licence 607868)

Schedule

Column 2

Reserve No. 98051
Public Purpose: access
Notified: 24 January 1986
File Reference: 19/04776

Column 1

pump site
(relevant interest - Licence 609090)
pipeline
(relevant interest - Licence 609090)
water supply
(relevant interest - Licence 609090)

Schedule

Column 2

Reserve No. 755980
Public Purpose: future public requirements
Notified: 29 June 2007
File Reference: 19/05809

Column 1

stockpile
(relevant interest - Licence 609090)

Schedule

Column 2

Reserve No. 755991
Public Purpose: future public requirements
Notified: 29 June 2007
File Reference: 19/05809

Column 1

dam
(relevant interest - Licence 601532)
irrigation channel
(relevant interest - Licence 601532)

Schedule

Column 2

Reserve No. 751746
Public Purpose: future public requirements
Notified: 29 June 2007
File Reference: 18/08834

Column 1

grazing
(relevant interest - Licence 592114)

Schedule

Column 2

Reserve No. 96112
Public Purpose: environmental protection
Notified: 25 June 1982
File Reference: 17/11463

Column 1

access
(relevant interest - Licence 593424)
recreation
(relevant interest - Licence 593424)

Schedule

Column 2

Reserve No. 754886
Public Purpose: future public requirements
Notified: 29 June 2007
File Reference: 18/00709

Column 1

recreation
(relevant interest - Licence 534711)

Schedule

Column 2

Reserve No. 95277
Public Purpose: future public requirements
Notified: 19 June 1981
File Reference: 14/03930

Column 1

pontoon
(relevant interest - Licence 509099)
jetty
(relevant interest - Licence 509099)
ramp
(relevant interest - Licence 509099)
walkway
(relevant interest - Licence 591217)
seawall
(relevant interest - Licence 591217)
reclamation
(relevant interest - Licence 591217)
pontoon
(relevant interest - Licence 591217)
pontoon
(relevant interest - Licence 591217)
jetty
(relevant interest - Licence 591217)
berthing area
(relevant interest - Licence 591217)
sliprails
(relevant interest - Licence 572266)
seawall
(relevant interest - Licence 572266)
reclamation
(relevant interest - Licence 572266)
jetty
(relevant interest - Licence 572266)
seawall
(relevant interest - Licence 610080)
reclamation
(relevant interest - Licence 610080)
ramp
(relevant interest - Licence 610080)
pontoon
(relevant interest - Licence 610080)
jetty
(relevant interest - Licence 610080)
seawall
(relevant interest - Licence 590167)
reclamation
(relevant interest - Licence 590167)
landing/platform
(relevant interest - Licence 590167)
jetty
(relevant interest - Licence 590167)
berthing area
(relevant interest - Licence 590167)
berthing area
(relevant interest - Licence 590167)
pipeline
(relevant interest - Licence 609090)
access
(relevant interest - Licence 609090)

Schedule

Column 2

Reserve No. 56146
Public Purpose: generally
Notified: 11 May 1923
File Reference: 12/08401

Column 1

seawall
(relevant interest - Licence 590167)

Schedule

Column 2

Reserve No. 1011268
Public Purpose: future public requirements

reclamation
(relevant interest - Licence 590167)
landing/platform
(relevant interest - Licence 590167)
jetty
(relevant interest - Licence 590167)
berthing area
(relevant interest - Licence 590167)
berthing area
(relevant interest - Licence 590167)
seawall
(relevant interest - Licence 610080)
reclamation
(relevant interest - Licence 610080)
ramp
(relevant interest - Licence 610080)
pontoon
(relevant interest - Licence 610080)
jetty
(relevant interest - Licence 610080)
sliprails
(relevant interest - Licence 572266)
seawall
(relevant interest - Licence 572266)
reclamation
(relevant interest - Licence 572266)
jetty
(relevant interest - Licence 572266)
walkway
(relevant interest - Licence 591217)
seawall
(relevant interest - Licence 591217)
reclamation
(relevant interest - Licence 591217)
pontoon
(relevant interest - Licence 591217)
pontoon
(relevant interest - Licence 591217)
jetty
(relevant interest - Licence 591217)
berthing area
(relevant interest - Licence 591217)
ramp
(relevant interest - Licence 509099)
pontoon
(relevant interest - Licence 509099)
jetty
(relevant interest - Licence 509099)
pipeline
(relevant interest - Licence 609090)
access
(relevant interest - Licence 609090)

Notified: 3 February 2006
File Reference: 17/09968

Other Government Notices

ANTI-DISCRIMINATION ACT 1977

EXEMPTION ORDER

Under the provisions of section 126 of the *Anti-Discrimination Act 1977* (NSW), an exemption is given from sections 8 and 51 of the *Anti-Discrimination Act 1977* (NSW) to **Ability Options Ltd** to designate, advertise and recruit positions for Aboriginal and/or Torres Strait Islander persons only, including 2 Aboriginal and Torres Strait Islander Trainee positions per year, in pursuance of its goal of a 7% Aboriginal and Torres Strait Islander workforce participation rate.

This exemption will remain in force for 5 years.

Dated this 18th day of July 2019

Elizabeth Wing
Senior Manager, Operations
Delegate of the President
Anti-Discrimination NSW

(n2019-2174)

ANTI-DISCRIMINATION ACT 1977

EXEMPTION ORDER

Under the provisions of section 126 of the *Anti-Discrimination Act 1977* (NSW), an exemption is given from sections 8 and 51 of the *Anti-Discrimination Act 1977* (NSW) to **Coast and Country Community Services Ltd** to designate and recruit the position of Aboriginal Driver & Access Officer for an Aboriginal person only.

This exemption will remain in force for 1 year.

Dated this 18th day of July 2019

Elizabeth Wing
Senior Manager, Operations
Delegate of the President
Anti-Discrimination NSW

(n2019-2175)

ANTI-DISCRIMINATION ACT 1977

EXEMPTION ORDER

Under the provisions of section 126 of the *Anti-Discrimination Act 1977* (NSW), an exemption is given from sections 8 and 51 of the *Anti-Discrimination Act 1977* (NSW) to **AFL SportsReady Ltd** to designate, advertise and recruit in New South Wales:

- the position of Aboriginal and Torres Strait Islander Mentor; and
- a total of up to 60 traineeship, cadetship and other employment positions each year,

for Aboriginal and/or Torres Strait Islander persons only.

This exemption will remain in force for 3 years.

Dated this 18th day of July 2019

Elizabeth Wing
Senior Manager, Operations
Delegate of the President
Anti-Discrimination NSW

(n2019-2176)

ANTI-DISCRIMINATION ACT 1977

EXEMPTION ORDER

Under the provisions of section 126 of the *Anti-Discrimination Act 1977* (NSW), an exemption is given from sections 8 and 51 of the *Anti-Discrimination Act 1977* (NSW) to **Tweed, Byron & Ballina Community Transport Inc** to designate and recruit 2 Aboriginal Community Car Driver positions for Aboriginal and/or Torres Strait Islander persons only.

This exemption will remain in force for 1 year.

Dated this 18th day of July 2019

Elizabeth Wing
Senior Manager, Operations
Delegate of the President
Anti-Discrimination NSW

(n2019-2177)

ASSOCIATIONS INCORPORATION ACT 2009

Cancellation of registration pursuant to section 80

TAKE NOTICE that **WATERSHED DRUG & ALCOHOL RECOVERY & EDUCATION CENTRE INCORPORATED – Y1363238** became registered under the *Corporations Act 2001* as **WATERSHED DRUG AND ALCOHOL REHABILITATION & EDUCATION SERVICES LIMITED – ACN 616 660 998**, a company limited by guarantee, on 22 February 2017, and accordingly its registration under the *Associations Incorporation Act 2009* is cancelled as of that date.

Robyne Lunney
Delegate of the Commissioner,
NSW Fair Trading
22 July 2019

(n2019-2178)

ASSOCIATIONS INCORPORATION ACT 2009

Cancellation of registration pursuant to section 80

TAKE NOTICE that **GENEROCITY CHURCH INCORPORATED – INC9882516** became registered under the *Corporations Act 2001* as **GENEROCITY CHURCH LIMITED – ACN 634 675 826**, a company limited by guarantee, on 5 July 2019, and accordingly its registration under the *Associations Incorporation Act 2009* is cancelled as of that date.

Robyne Lunney
Delegate of the Commissioner,
NSW Fair Trading
22 July 2019

(n2019-2179)

ASSOCIATIONS INCORPORATION ACT 2009

Cancellation of Registration pursuant to Section 76

TAKE NOTICE that the registration of the following associations is cancelled by this notice pursuant to section 76 of the *Associations Incorporation Act 2009*.

ADVANCE AUSTRALIA IN ASIA INCORPORATED	INC1301200
ALL DOGS SCHUTZHUND CLUB INCORPORATED	INC1300584
ASK (AUSSIE SUPPORTING KIDS) ASSOCIATION-SOUTHERN TABLELANDS INCORPORATED	INC1300044
ASSOCIATION AGAINST SPEED MEASURING DEVICES INCORPORATED	INC1300186
AUSTRALIAN - POLISH MEDIA ASSOCIATION INCORPORATED	INC1300016
AUSTRALIAN CHINESE YOUTH COUNCIL INCORPORATED	INC9892343

AUSTRALIAN DONG FANG CHINESE LANGUAGE SCHOOL INC	INC1300091
AUSTRALIAN TIBETAN ASSOCIATION FOR CULTURE AND TRADE DEVELOPMENT INCORPORATED	INC1300065
BELMORE MUSLIM CULTURAL CENTRE INCORPORATED	INC9881530
BIKERS AGAINST CHILD ABUSE WESTERN NSW CHAPTER INC	INC1300017
BLACKTOWN RESIDENT MEDICAL OFFICER INCORPORATED	INC1300029
BLUE MOUNTAINS FOLK INCORPORATED	INC1300228
CELEBRATIONSRACETEAM INCORPORATED	INC1300042
CROSSED PISTONS WEST SYDNEY INCORPORATED	INC1300051
DREKETI FOOTBALL CLUB INCORPORATED	INC1300004
HAZARA YOUTH PERSPECTIVES ORGANISATION INCORPORATED	INC1300008
HUMAN CARE WELFARE INCORPORATED	INC1300064
IM MISSION INC	INC1300589
KOREAN CARE IN AUSTRALIA INCORPORATED	INC1300578
LIFE UNLIMITED CHURCH AUSTRALIA INCORPORATED	INC1300120
MIDDLE EASTERN MUSIC AND ARTS ASSOCIATION INCORPORATED	INC1300580
MOVIMENTO DEL VINO ITALIANO INCORPORATED	INC1300009
NEW SOUTH WALES MANDINGO WOMEN ASSOCIATION INCORPORATED	INC1300053
NORTH WEST GOAT PRODUCERS INCORPORATED	INC9886605
NSW WOMEN IN AGRICULTURE INCORPORATED	Y2508231
NTV DORSHOK FORUM AUSTRALIA INCORPORATED	INC1300117
ONE FAMILY WORLD INCORPORATED	INC1300032
OURIMBAH NEIGHBOURHOOD CENTRE INCORPORATED	INC1301343
PENYA BLAUGRANA SYDNEY INCORPORATED	INC1300055
ROTARY CLUB OF TAMWORTH NORTH INCORPORATED	Y0661039
SEA-DNEY HOBART 2012 INC	INC9896993
SIKHS FOR TRUTH INCORPORATED	INC1300098
SUSTAIN FOUNDATION INC	INC1301329
TFAA (THAI FOOD ASSOCIATION OF AUSTRALIA) INCORPORATED	INC1300410
THE GOLD STANDARD INSTITUTE OF AUSTRALIA INCORPORATED	INC1300003
THE KOREAN PRESBYTERIAN CHURCH ABROAD AUSTRALIA PRESBYTERY INCORPORATED	INC1300084
THE ROTARACT CLUB OF THE ILLAWARRA INCORPORATED	INC1300058
WALLAGA LAKE STINGRAYS FOOTBALL CLUB INCORPORATED	INC1300576
WEST SYDNEY TIGERS OZTAG ASSOCIATION INCORPORATED	INC1301325
YOOGALI WANDERERS FOOTBALL CLUB INCORPORATED	INC1300062

Cancellation is effective as at the date of gazettal.

Dated this 24th day of July 2019.

Diane Duggan
 Delegate of the Commissioner
 NSW Fair Trading

(n2019-2180)

CO-OPERATIVES NATIONAL LAW (NSW)

Section 601AA(4) of the Corporations Act 2001 as applied by
section 453 of the Co-operatives National Law (NSW)

NOTICE OF PROPOSED DEREGISTRATION – Voluntary

CO-OPERATIVE DETAILS

Co-operative: **Macarthur United Football Co-operative Limited**

Co-operative Number: **NSWC32853**

NOTICE

The Registrar has received an application to deregister the Co-operative under section 601AA of the *Corporations Act 2001* as applied by section 453 of the *Co-Operatives National Law (NSW)*

The Registrar may deregister the Co-operative when two months have passed since publication of this Notice in the NSW Government Gazette

Dated this 18th day of July 2019 at Bathurst.

Christine Gowland

Director, Registry Services

DELEGATE OF THE REGISTRAR OF CO-OPERATIVES

(n2019-2181)

GEOGRAPHICAL NAMES ACT 1966

PURSUANT to the provisions of Section 10 of the *Geographical Names Act 1966*, the Geographical Names Board has this day assigned the names listed hereunder as a geographical names.

Bishop Wilton Reserve for a reserve located adjacent to Richardson Street in the locality of Narellan.

Brian Moore Reserve for a reserve located between Richardson Road and Sirius Circuit in the locality of Narellan.

Kenneth Wilson Reserve for a reserve located on Wilson Crescent in the suburb of Narellan.

George Macleay Reserve for a reserve located on Macleay Court in the suburb of Harrington Park.

Perich Park for a reserve located at 69 Central Avenue in the suburb of Oran Park.

The position and extent for these features is recorded and shown within the Geographical Names Register of New South Wales. This information can be accessed through the Board's website at www.gnb.nsw.gov.au

NARELLE UNDERWOOD

Chair

Geographical Names Board

PO Box 143

BATHURST NSW 2795

(n2019-2182)

GEOGRAPHICAL NAMES ACT 1966

PURSUANT to the provisions of Section 10 of the *Geographical Names Act 1966*, the Geographical Names Board has this day assigned the name listed hereunder as a geographical name.

The Runway for a reserve bound by Alma, Trafalgar and Waterloo Avenues in the locality of Woy Woy.

The position and extent for this feature is recorded and shown within the Geographical Names Register of New South Wales. This information can be accessed through the Board's website at www.gnb.nsw.gov.au

NARELLE UNDERWOOD

Chair

Geographical Names Board

PO Box 143

BATHURST NSW 2795

(n2019-2183)

GEOGRAPHICAL NAMES ACT 1966

PURSUANT to the provisions of Section 10 of the *Geographical Names Act 1966*, the Geographical Names Board has this day assigned the name listed hereunder as a geographical name.

Surfrider Gardens for a reserve adjacent to Ocean Street, Narrabeen, in the Northern Beaches LGA.

The position and extent for this feature is recorded and shown within the Geographical Names Register of New South Wales. This information can be accessed through the Board's website at www.gnb.nsw.gov.au

NARELLE UNDERWOOD
Chair
Geographical Names Board
PO Box 143
BATHURST NSW 2795

(n2019-2184)

PARENTS AND CITIZENS ASSOCIATIONS INCORPORATION ACT 1976

Section 13 (4)

NOTICE OF INCORPORATION OF PARENTS AND CITIZENS ASSOCIATIONS

The following associations are hereby incorporated under the *Parents and Citizens Associations Incorporation Act 1976*.

1. Wingello Public School
2. Pagewood Public School
3. Campsie Public School

Michael Waterhouse
General Counsel
17th July 2019

(n2019-2185)

PARTNERSHIP ACT 1892

SECTION 73A

**CANCELLATION OF INCORPORATION PURSUANT TO SCHEDULE 1 OF
THE PARTNERSHIP ACT 1892**

Notice is hereby given that the following Incorporated Limited Partnership has voluntarily wound up pursuant to Schedule 1 Clause (2) and its incorporation is cancelled by this notice pursuant to Schedule 1 Clause (9) of the *Partnership Act 1892*.

QUADRANT PRIVATE EQUITY MANAGEMENT, LP
INCORPORATED LIMITED PARTNERSHIP ILP0000010

Cancellation is effective as at the date of gazettal.

Dated this 22 July 2019

Christine Gowland
Delegate of the Commissioner
NSW Fair Trading
Department of Customer Service

(n2019-2186)

PARTNERSHIP ACT 1892

SECTION 73A

CANCELLATION OF INCORPORATION PURSUANT TO SCHEDULE 1 OF
THE PARTNERSHIP ACT 1892

Notice is hereby given that the following Incorporated Limited Partnership has voluntarily wound up pursuant to Schedule 1 Clause (2) and its incorporation is cancelled by this notice pursuant to Schedule 1 Clause (9) of the *Partnership Act 1892*.

QUADRANT PRIVATE EQUITY NO. 1, LP
INCORPORATED LIMITED PARTNERSHIP ILP0000011

Cancellation is effective as at the date of gazettal.

Dated this 22 July 2019

Christine Gowland
Delegate of the Commissioner
NSW Fair Trading
Department of Customer Service

(n2019-2187)

**POISONS AND THERAPEUTIC
GOODS REGULATION 2008**

ORDER

Withdrawal of Drug Authority

In accordance with the provisions of clause 175(1) of the *Poisons and Therapeutic Goods Regulation 2008* an Order has been made on **Katerina Gionis PHA0001397377** of Bexley North NSW 2207 prohibiting her, until further notice, as a pharmacist, from supplying or having possession of, or manufacturing any preparation, admixture or extract of a drug of addiction as authorised by Clauses 101(1) and 102 of the Regulation.

This Order is to take effect on and from 25 July 2019.

Dated at Sydney, 18 July 2019

Elizabeth Koff
Secretary, NSW Health

(n2019-2188)

**POISONS AND THERAPEUTIC
GOODS REGULATION 2008**

ORDER

Withdrawal of Drug Authority

In accordance with the provisions of clause 175(1) of the *Poisons and Therapeutic Goods Regulation 2008* an Order has been made on **Dr MD Anwar Hossain (MED0001887000)**, of PRESTONS NSW 2170, prohibiting him until further notice, as a medical practitioner, from supplying or having possession of drugs of addiction as authorised by clause 101 of the Regulation and issuing a prescription for a drug of addiction as authorised by clause 77 of the Regulation.

This Order is to take effect on and from 24 July 2019.

Dated at Sydney, 22 July 2019.

ELIZABETH KOFF
Secretary, NSW Health

(n2019-2189)

ASSOCIATIONS INCORPORATION ACT 2009

Cancellation of incorporation pursuant to section 74

TAKE NOTICE that the incorporation of the following associations is cancelled by this notice pursuant to section 74 of the Associations Incorporation Act, 2009.

BEEFSTEAK AND BURGUNDY CLUB MACQUARIE INCORPORATED	Y2379406
BURWOOD LADIES' PROBUS CLUB INC	Y0797102
CEILI INCORPORATED	INC1700990
CRANBROOK EASTERN EDGE SWIMMING CLUB INCORPORATED	INC9877630
EVEN KEELS CRUISING CLUB INCORPORATED	INC9897603
LADIES PROBUS CLUB OF BELMONT INC	Y1419039
LAKES CARE COMMUNITY SERVICES INCORPORATED	INC9895590
LIGHTHOUSE 2 SKILLION COAST WALK INCORPORATED	INC1600286
LITHGOW FRIENDS OF THE CONSERVATORIUM INC	Y0006029
NAMOI VOLUNTEER AIR PATROL INCORPORATED	Y1071500
NATIONAL SENIORS AUSTRALIA - PENRITH/NEPEAN BRANCH INCORPORATED	Y2529710
NEIGHBOUR CONNECTIONS INC	Y1859640
NORTHERN RIVERS LANDCARE INCORPORATED	INC9887170
SOUTH-WESTERN REGIONAL TENANTS ASSOCIATION INC	Y0212223
ST. MARYS BRIDGE CLUB INCORPORATED	Y2645415
STROKE AUSTRALIA INCORPORATED	INC9886116

Cancellation is effective as at the date of gazettal.

Dated this 24 July 2019.

Robyne Lunney
Delegate of the Commissioner
NSW Fair Trading

COUNCIL NOTICES

DUNGOG SHIRE COUNCIL

ROADS ACT 1993

Naming of Roads

Notice is hereby given that Dungog Shire Council, pursuant to section 162 of the *Roads Act 1993*, has officially named the road(s) as shown hereunder:

Name	Locality
WETZLER CLOSE	Clarence Town
Description	
Subdivision of Lot 2 DP 248820, No 1204 East Seaham Road, Clarence Town	

CORALIE NICHOLS, General Manager, Dungog Shire Council, PO Box 95, DUNGOG NSW 2420

GNB Ref: 0118

(n2019-2191)

KEMPSEY SHIRE COUNCIL

ROADS ACT 1993

Naming of Roads

Notice is hereby given that Kempsey Shire Council, pursuant to section 162 of the *Roads Act 1993*, has officially named the road(s) as shown hereunder:

Name	Locality
OFFSHORE LANE	Crescent Head
Description	
Southern Right of Carriageway No. 3 – 10m wide x 120m long	

Name	Locality
SUNSHINE LANE	Crescent Head
Description	
Middle Right of Carriageway No. 2 – 10m wide x approximately 132m long	

Name	Locality
ROSEVALE LANE	Crescent Head
Description	
Northern Right of Carriageway No. 1 10m wide x 118.5m long	

DAVID RAWLINGS, General Manager, Kempsey Shire Council, 22 Tozer Street, WEST KEMPSEY NSW 2440

GNB Ref: 0116

(n2019-2192)

SHELLHARBOUR CITY COUNCIL

ROADS ACT 1993

Naming of Roads

Notice is hereby given that Shellharbour City Council, pursuant to section 162 of the *Roads Act 1993*, has officially named the road(s) as shown hereunder:

Name	Locality
SNELL AVENUE	Shell Cove
Description	
commencing at Boollwarroo Parade through to Brigantine Drive	

Name	Locality
SIMMONS AVENUE	Shell Cove
Description	
commencing at Boollwarroo Parade through to Brigantine Drive	

Name	Locality
SERGEANT ALLAN VISTA	Shell Cove
Description	
commencing at Brigantine Drive through to Seafaring Way	

Name	Locality
PITT AVENUE	Shell Cove
Description	
commencing at Boollwarroo Parade through to Brigantine Drive	

CAREY MCINTYRE, General Manager, Shellharbour City Council, Locked Bag 155, SHELLHARBOUR CITY CENTRE NSW 2529

GNB Ref: 0114

(n2019-2193)

COUNCIL OF THE CITY OF SYDNEY

ROADS ACT 1993

Naming of Roads

Notice is hereby given that Council Of The City Of Sydney, pursuant to section 162 of the *Roads Act 1993*, has officially named the road(s) as shown hereunder:

Name	Locality
KINGSBOROUGH WAY	Zetland
Description	
New road off Bourke St, Zetland near No. 906.	

MONICA BARONE, Chief Executive Officer, Council Of The City Of Sydney, GPO Box 1591, SYDNEY NSW 2001

GNB Ref: 0115

(n2019-2194)

TAMWORTH REGIONAL COUNCIL

Roads Act 1993, Section 162,
Roads Regulation 2008, Part 2, Division 2
Naming of Public Roads

NOTICE is hereby given that Tamworth Regional Council, in pursuance of Section 162 of the *Roads Act 1993*, has named the road created within the community title subdivision of Lot 1 DP217032, 37-77 Jewry Street, Taminda, known as Federation Park, be known as 'Curtiss Close'

PAUL BENNETT, General Manager,
Tamworth Regional Council,
437 Peel Street, Tamworth NSW 2340.

(n2019-2195)

THE HILLS SHIRE COUNCIL

ROADS ACT 1993
Naming of Roads

Notice is hereby given that The Hills Shire Council, pursuant to section 162 of the *Roads Act 1993*, has officially named the road(s) as shown hereunder:

Name	Locality
STANTON ROAD	Nelson
Description	
Un-named crown road fronting the north-western boundary of the development site Lot 22 DP 634926	

MICHAEL EDGAR, General Manager, The Hills Shire Council, 3 Columbia Court, BAULKHAM HILLS NSW 2153

GNB Ref: 0113

(n2019-2196)

THE HILLS SHIRE COUNCIL

Roads Act 1993, Section 38E
NOTIFICATION OF CLOSING OF A PUBLIC ROAD

In pursuance of the provisions of the *Roads Act 1993*, the road hereunder described is closed and the lands comprised therein cease to be public road and the rights of passage and access that previously existed in relation to the road is extinguished. Upon closing, title to the land, comprising the former public road, vests in the body specified in the schedule hereunder.

GENERAL MANAGER, The Hills Shire Council, 3 Columbia Court, Norwest NSW 253

SCHEDULE

On closing, the land within Lot 1 DP 1254133 remains vested in The Hills Shire Council as Operational Land for the purposes of the *Local Government Act 1993*.

Council Ref: 3/2019/RC

(n2019-2197)

UPPER HUNTER SHIRE COUNCIL

LOCAL GOVERNMENT ACT 1993
LAND ACQUISITION (JUST TERMS COMPENSATION) ACT 1991
NOTICE OF COMPULSORY ACQUISITION OF LAND

Upper Hunter Shire Council declares with the approval of His Excellency the Governor that the interests referred to in the Schedule below, are acquired by compulsory process in accordance with the provisions of the *Land Acquisition (Just Terms Compensation) Act 1991* for a water supply pipeline for the Murrurundi Water Pipeline Project.

Dated at Scone this 23rd day of July 2019

Steve McDonald
General Manager

Schedule

An easement for water supply variable width, under Section 88A of the *Conveyancing Act 1919*, over land contained in Certificate of Title Folio 7011/1060346 at Wingen in the Parish of Wingen LGA of Upper Hunter, being over the area marked (A) and described as “Proposed Easement for Water Supply variable width” on DP1254521.

An easement for water supply 10 wide, under Section 88A of the *Conveyancing Act 1919*, over land contained in Certificate of Title Folio 306/750965 at Wingen in the Parish of Wingen LGA of Upper Hunter, being over the area marked (A) and described as “Proposed Easement for Water Supply 10 wide on DP1254524.

An easement for water supply 5 wide and variable width, under Section 88A of the *Conveyancing Act 1919*, over land contained in Certificate of Title Folio 510/1089855 at Scone in the Parish of Scone LGA of Upper Hunter, being over the area marked (A) and described as “Proposed Easement for Water Supply 5 wide and variable width” on DP1254520.

An easement for water supply 5 wide and variable width, under Section 88A of the *Conveyancing Act 1919*, over land contained in Certificate of Title Folio 7003/93485 at Parkville in the Parish of Park, LGA of Upper Hunter, being over the area marked (A) and described as “Proposed Easement for Water Supply 5 wide and variable width” on DP1254515.

An easement for water supply 5 wide and variable width, under Section 88A of the *Conveyancing Act 1919*, over land contained in Certificate of Title Folio 7018/1001439 at Murulla in the Parish of Wingen LGA of Upper Hunter, being over the area marked (A) and described as “Proposed Easement for Water Supply 5 wide and variable width” on DP1254519.

An easement for water supply 5 wide and 10 wide, under Section 88A of the *Conveyancing Act 1919*, over land contained in Certificate of Title Folio 7301/1138271 at Murulla in the Parish of Wingen LGA of Upper Hunter, being over the area marked (A) and described as “Proposed Easement for Water supply 5 wide and 10 wide” on DP1254513.

An easement for water supply variable width, under Section 88A of the *Conveyancing Act 1919*, over land contained in Certificate of Title Folio 7305/1149694 at Murulla in the Parish of Wingen LGA of Upper Hunter, being over the area marked (A) and described as “Proposed Easement for Water Supply variable width“ on DP1254523.

(n2019-2198)