



# *Government Gazette*

of the State of

New South Wales

Number 98

Friday, 30 August 2019

---

The New South Wales Government Gazette is the permanent public record of official NSW Government notices. It also contains local council, private and other notices.

From 1 January 2019, each notice in the Government Gazette has a unique identifier that appears in round brackets at the end of the notice and that can be used as a reference for that notice (for example, (n2019-14)).

The Gazette is compiled by the Parliamentary Counsel's Office and published on the NSW legislation website ([www.legislation.nsw.gov.au](http://www.legislation.nsw.gov.au)) under the authority of the NSW Government. The website contains a permanent archive of past Gazettes.

To submit a notice for gazettal – see Gazette Information.

---

# PARLIAMENT

## ACTS OF PARLIAMENT ASSENTED TO

Legislative Assembly Office, Sydney 28 August 2019

It is hereby notified, for general information, that Her Excellency the Governor, has, in the name and on behalf of Her Majesty, this day assented to the under mentioned Acts passed by the Legislative Assembly and Legislative Council of New South Wales in Parliament assembled, viz.:

Act No. 9 – An Act to provide for the long-term management of certain contaminated land at Lake Macquarie; and for other purposes. [**Lake Macquarie Smelter Site {Perpetual Care of Land} Bill 2019**]

Helen Minnican  
Clerk of the Legislative Assembly

(n2019-2524)

# GOVERNMENT NOTICES

## Planning and Environment Notices

### ENVIRONMENTAL PLANNING AND ASSESSMENT ACT 1979

Order under clause 5 of Schedule 2 to the Environmental Planning and Assessment  
(Savings, Transitional and Other Provisions) Regulation 2017

Under delegation from the Minister for Planning and Public Spaces, I declare the development specified in column 1 of the table in Schedule 1 to this Order on the land specified in the corresponding row in column 2 of the table in Schedule 1 to this Order to be State significant infrastructure under clause 5 of Schedule 2 to the *Environmental Planning and Assessment (Savings, Transitional and Other Provisions) Regulation 2017*, for the purposes of the *Environmental Planning and Assessment Act 1979* (the Act).

This Order takes effect upon publication in the New South Wales Government Gazette.

Dated: 28/08/2019

Karen Harragon  
Director  
Social and Infrastructure Assessments

### SCHEDULE 1

Column 1 Development	Column 2 Land
Development known as the 'Macquarie River to Orange Pipeline Project (MP10_0235)', approved by the Planning Assessment Commission under section 75J of the Act on 18 June 2013	All land identified in Schedule A of the approval to carry out the development known as the 'Macquarie River to Orange Pipeline Project (MP10_0235)' as in force on the date of this Order.

(n2019-2525)



## Order under Clause 28 of the Protection of the Environment Operations (Underground Petroleum Storage Systems) Regulation 2014

### The exemption for a Person Responsible for Underground Petroleum Storage Systems used for back-up generators, heating oil and waste oil storage

#### Introduction

This order, issued by the Environment Protection Authority (EPA) under clause 28 of the *Protection of the Environment Operations (Underground Petroleum Storage Systems) Regulation 2014* (the **Regulation**), exempts a Person Responsible for an underground petroleum storage system of a type listed in this exemption, from certain provisions of the Regulation, in respect of that storage system.

#### 1. Revocation of the Order in effect from 9 November 2018

1.1 This Order revokes the Exemption Order for persons responsible for Underground Petroleum Storage Systems used for back-up generators, heating oil and waste oil storage, which was published in Gazette number 119 on 9 November 2018.

#### 2. Work to which this order applies

2.1. This order applies to underground petroleum storage systems of the types listed in Table 1 below:

**Table 1 – Underground petroleum storage system types.**

A storage system that is used solely for a <b>back-up generator</b> in a commercial premises or residential premises; or
A storage system that is used solely for the storage of <b>heating oil</b> in a residential premises or the contents of which are used solely for the purpose of heating a residential premises; or
A storage system that is used solely for the storing of <b>waste oil</b>

#### 2. Class of persons to whom this order applies

- 2.1. The requirements in this Order apply, as relevant, to a Person Responsible (as defined in cl 3 of the Regulation) for the underground petroleum storage system types listed in Table 1, above.
- 2.2 This Order does not apply to underground petroleum storage systems of types not listed in Table 1, above.

#### 3. Duration

- 3.1. This Order commences on the day of its publication in the Gazette and remains in force until 31 August 2021.

## 4. Exemption

- 4.1. This Order exempts the classes of Person Responsible for an underground petroleum storage system of a type listed in Table 1 (above), from the provisions of the Regulation listed in Table 2 (below), in respect of that storage system.

**Table 2 - Requirements of the Regulation**

Clause 16 The requirement for a storage system to have a secondary leak detection system.
Clause 19 The requirement to prepare and implement an environment protection plan
Clause 20 The requirement to check and maintain gauges, indicators, groundwater monitoring wells and other measuring instruments in the system and recording the data produced by the measuring instruments.
Clause 21 The requirement to test the groundwater in each groundwater monitoring well, and to test any alternative secondary leak detection system on the storage site.
Clause 24 (1) and (2) The requirement to keep an incident log for a storage system.
Clause 25 (1) (b) The requirement to keep for 7 years from the date of creation, any document containing data produced by measuring instruments.
Clause 25(1) (c) The requirement to keep for 7 years from the date of creation, any document containing details of any action taken to investigate and fix any leak detected by a loss monitoring procedure.
Clause 26 (1) (c) The requirement to keep for 7 years from the date of decommissioning of any storage system, any report on a secondary leak detection system.
Clause 26 (1) (d) The requirement to keep for 7 years from the date of decommissioning of any storage system, any versions of environment protection plans.
Clause 26 (1) (f) The requirement to keep for 7 years from the date of decommissioning of any storage system, any incident log kept for the system.

## 5. Conditions

- 5.1 This Order is subject to the condition that the person complies with all of the provisions of the *Protection of the Environment Operations Act 1997* and the provisions of the Regulation not otherwise exempted.

## 6. Definitions

- 6.1 Terms used in this Order have the same meaning as in the Regulation.

- 6.2 In this Order:

**commercial premises** means premises used for a commercial purpose, but does not include premises used for an industrial purpose.

**residential premises** means premises used as a residence.

**waste oil** means oil that has been used for lubricating or other purposes and has become unsuitable for its purpose due to the presence of impurities or loss of its original properties and is not intended for combustion.

**JOANNE STUART,**  
**A/Director**  
**Contaminated Land Management**  
**Environment Protection Authority**  
**by delegation**  
**Date: 26 August 2019**

**Notes**

The EPA may revoke this order at any time. It is the responsibility of the Person Responsible for the UPSS to ensure that they comply with all relevant requirements of the most current version of this order. The current version of an exemption order will be available on the EPA website:  
[www.epa.nsw.gov.au](http://www.epa.nsw.gov.au)

In gazetting this order, the EPA is exempting the Person Responsible from complying with the specific requirements of the Regulation outlined in Table 2 of this order in respect of certain storage systems.

(n2019-2526)

---

## Roads and Maritime Notices

---

### MARINE SAFETY ACT 1998

#### MARINE NOTICE

##### Section 12(2)

#### REGULATION OF VESSELS – EXCLUSION ZONE

##### **Location**

Pittwater – vicinity of Mackerel Beach Pittwater

##### **Duration**

30 August 2019 – 6 September 2019

##### **Detail**

Due to the potential to affect the safety of navigation, Roads and Maritime has established an Exclusion Zone on the navigable waters of Pittwater at Mackerel Beach. Mackerel Beach Public Wharf access is not affected.

An **EXCLUSION ZONE** is specified during the above dates. The Zone extends for 50 metres around the vessel. During daylight hours, the exclusion zone will be marked by a containment boom. During night hours, the exclusion zone will be marked by the presence of yellow special mark buoys. Unauthorised vessels and persons are strictly prohibited from entering the exclusion zone, which will be patrolled by control vessels during daylight hours.

Penalties may apply (section 12(5) – *Marine Safety Act 1998*)

For full details visit the Roads and Maritime Services website – [www.rms.nsw.gov.au/maritime](http://www.rms.nsw.gov.au/maritime)

Marine Notice SY1928

Date: 26 August 2019

Daniel Dummer

Manager Operation Hawkesbury River Broken Bay

Delegate

(n2019-2527)

---

### MARINE SAFETY ACT 1998

#### MARINE NOTICE

##### Section 12(2)

#### REGULATION OF VESSELS - EXCLUSION ZONE

##### **Location**

Shoalhaven River, Nowra - between the Greys Beach public boat ramp to a point 400 metres upstream.

##### **Duration**

7.00am to 4.00pm - Sunday, 15 September 2019

##### **Detail**

A number of dragon boat and outrigger canoe races will be conducted on the waters of the Shoalhaven River at the location specified above.

An **EXCLUSION ZONE** is specified during the event. The 250 metre long course will be marked by the presence of rounding buoys. The exclusion zone will extend for 50 metres beyond the buoys for the duration of the event.

Unauthorised vessels and persons are strictly prohibited from entering the exclusion zone which will be patrolled by control vessels.

Penalties may apply (section 12(5) - *Marine Safety Act 1998*).

For full details visit the Roads and Maritime Services website - [www.rms.nsw.gov.au/maritime](http://www.rms.nsw.gov.au/maritime)

Marine Notice: SO1925

Date: 27 August 2019

Deon Voyer  
Manager Operations South  
Delegate

(n2019-2528)

---

**MARINE SAFETY ACT 1998**

MARINE NOTICE

Section 12(2)

REGULATION OF VESSELS - EXCLUSION ZONE

**Location**

Hawkesbury River - the entire width of the river between Upper Half Moon Bend and Lower Half Moon Bend, Lower Portland

**Duration**

8:00am to 5:00pm on the following days:

Sunday 15 September 2019

Sunday 27 October 2019

Sunday 17 November 2019

Sunday 16 February 2020, and

Sunday 22 March 2020

**Detail**

Competitive waterski races will be conducted on the navigable waters of the Hawkesbury River at the location above. This will involve the use of high speed powered vessels, persons being towed at speed using tow-lines and persons in the water from time to time, presenting a significant potential hazard to other waterway users.

An **EXCLUSION ZONE** is specified on each of the listed dates, between the above times. The exclusion zone will comprise the entirety of the width of the river between the above locations. The zone will be marked by the presence of control vessels on the perimeters. Unauthorised vessels and persons are strictly prohibited from entering the Exclusion Zone.

Penalties may apply (section 12(5) - *Marine Safety Act 1998*)

For full details visit the Roads and Maritime Services website - [www.rms.nsw.gov.au/maritime](http://www.rms.nsw.gov.au/maritime)

Marine Notice: SY1919

Date: 22 August 2019

Dan Dummer  
Manager Operations  
Delegate

(n2019-2529)

---

**MARINE SAFETY ACT 1998**

MARINE NOTICE

Section 12(2)

REGULATION OF VESSELS - EXCLUSION ZONE

**Location**

Wallamba River - in the vicinity of the Shalimar Ski Park, Darawank

**Duration**

1:00pm to 6:00pm - Saturday, 14 September 2019

**Detail**

A barefoot waterskiing display/demonstration will be conducted on the navigable waters of the Wallamba River at the location specified above. This will involve the use of a high speed powered vessels, persons being towed at



speed using tow-lines and persons in the water from time to time, presenting a potential hazard to other waterway users.

An **EXCLUSION ZONE** is specified during the event, which will be marked by the presence of buoys and patrolled by a control vessel. Unauthorised vessels and persons are strictly prohibited from entering the exclusion zone.

Penalties may apply (Section 12(5) - *Marine Safety Act 1998*)

For full details visit the Roads and Maritime Services website - [www.rms.nsw.gov.au/maritime](http://www.rms.nsw.gov.au/maritime)

Marine Notice NH1990

Date: 27 August 2019

Mike Baldwin  
Manager Operations Hunter  
Delegate

(n2019-2530)

---

## MARINE SAFETY REGULATION 2016

### EXEMPTION ORDER

#### HIRE AND DRIVE PERSONAL WATERCRAFT – LICENCE EXEMPTION FOR CERTAIN ACTIVITIES CONDUCTED ON THE HAWKESBURY RIVER, NSW

##### Clause 140(1)

I, Mark Hutchings, A/Executive Director, NSW Maritime Division, a delegate of Roads and Maritime Services (RMS), pursuant to clause 140(1) of the *Marine Safety Regulation 2016* (the Regulation), hereby **EXEMPT** the operators of hire and drive personal watercraft used in conjunction with regulated tour activities conducted within the area of operations prescribed by Schedule 1 of this Order from the requirements of clause 103(1) of the Regulation – being the requirement to hold a personal watercraft driving licence – **SUBJECT TO** the conditions set out in Schedule 2 of this Order.

#### Object

The object of this Exemption Order is to allow unlicensed persons to operate personal watercraft in the context of a supervised ‘tour’ operation in a safe and responsible way in waters specified in Schedule 1 of this Order, and while the operation is subject to a Certificate of Operation under the *Marine Safety (Domestic Commercial Vessel) National Law Act 2012* of the Commonwealth for the hiring out of personal watercraft.

#### Definition

In this Notice, “regulated tour activities” means unlicensed personal watercraft tour activities conducted by Richie’s Events Pty Ltd T/A Jet Ski Safaris NSW in accordance with the Certificate of Operation COO-39922-001 issued by the Australian Maritime Safety Authority.

### SCHEDULE 1

#### REGULATED TOUR ACTIVITIES – AREA OF OPERATIONS

This Exemption applies only to operators of personal watercraft participating in regulated tour activities conducted on the waters of the Hawkesbury River and connected tributaries bounded by a line drawn from the eastern extremity of Flat Rock Point in an easterly direction to the western extremity of Croppy Point and a line drawn from the east cardinal mark (CHR807) at the convergence of Mangrove Creek and the Hawkesbury River in a southern direction to Gentleman’s Halt Wharf on the opposite shore of the Hawkesbury River.

### SCHEDULE 2

#### GENERAL CONDITIONS

1. This Order does not apply to:
  - a) Any person who is ineligible to hold a boat driving licence or is the subject of a boat driving licence suspension or disqualification under the *Marine Safety Act 1998*, or an equivalent disqualification in any other State or Territory; or
  - b) A person who is the subject of a written notice from Roads and Maritime Services specifying that this Order does not apply to the person.
2. This Order applies only to the operator of a hire and drive personal watercraft who is:

- a) operating a personal watercraft in accordance with the terms and conditions of a hire agreement with Richie's Events Pty Ltd T/A Jet Ski Safaris NSW; and
  - b) operating in accordance with specified waterway management matters as required by the tour operator; and
  - c) wearing an appropriate lifejacket within the meaning of Part 6 of the Regulation; and
  - d) not operating the vessel at a speed exceeding 30 knots; and
  - e) a minimum of 16 years of age.
3. This Order ceases to apply in the event that the regulated tour activities are no longer subject to a Certificate of Operation issued by the Australian Maritime Safety Authority.

**Note:**

Failure to comply with a condition of this Order by a personal watercraft operator means that the Exemption ceases to apply to that person and if the person does not hold a personal watercraft driving licence, the vessel owner and operator may be liable for an offence under State and National laws.

**Publication**

Pursuant to clause 140(3)(b) of the Regulation, this Order is published in the NSW Government Gazette.

This Notice takes effect on **30 August 2019** and will be in force for a period of 12 months from this date, unless revoked. This Order may be revoked at any time by RMS.

Date: 28 August 2019

MARK HUTCHINGS

A/Executive Director, NSW Maritime

Delegate

(n2019-2531)

---

**ROADS ACT 1993**

**LAND ACQUISITION (JUST TERMS COMPENSATION) ACT 1991**

Notice of Compulsory Acquisition of Land at Kellyville in The Hills Shire Council Area

Roads and Maritime Services by its delegate declares, with the approval of Her Excellency the Governor, that the land described in the schedule below is acquired by compulsory process under the provisions of the *Land Acquisition (Just Terms Compensation) Act 1991* for the purposes of the *Roads Act 1993*.

K DURIE

Manager, Compulsory Acquisition & Road Dedication

Roads and Maritime Services

**Schedule**

All that piece or parcel of land situated in The Hills Shire Council area, Parish of Castle Hill and County of Cumberland, shown as Lot 71 Deposited Plan 1250020, being part of the land in Certificate of Title 2016/1149043.

The land is said to be in the possession of The Quintessential Group 2 Pty Ltd (registered proprietor), Australia and New Zealand Banking Group Limited (mortgagee) and The Quintessential Group 1 Pty Ltd (lessee).

(RMS Papers: SF2018/315971; RO SF2015/109584)

(n2019-2532)

---

**ROADS ACT 1993**

**LAND ACQUISITION (JUST TERMS COMPENSATION) ACT 1991**

Notice of Compulsory Acquisition of Land  
at Haberfield, St Peters, Annandale and Camperdown in the Inner West Council Area

Roads and Maritime Services by its delegate declares, with the approval of Her Excellency the Governor, that the land described in the schedule below is acquired by compulsory process under the provisions of the *Land Acquisition (Just Terms Compensation) Act 1991* for the purposes of the *Roads Act 1993*.

S A WEBB

Manager, Compulsory Acquisition Subsurface

Roads and Maritime Services

**Schedule**

All those pieces or parcels of land situated in the Inner West Council area, Parishes of Concord and Petersham and County of Cumberland, shown as:

Lots 15 and 20 Deposited Plan 1250781, being parts of the land in Certificate of Title 1/110244 and said to be in the possession of Michael Ibrahim and Margaret Mary Ibrahim (registered proprietors) and Nasr Girgis Zaki-Tadros (caveator);

Lots 16 and 21 Deposited Plan 1250781, being parts of the land in Certificate of Title 1/100302 and said to be in the possession of Andrew Michael Scaltrito and Joanne Scaltrito;

Lots 17 and 22 Deposited Plan 1250781, being parts of the land in Certificate of Title 1/169913 and said to be in the possession of Csaba Pirko and Claudia Pirko (registered proprietors) and Australia and New Zealand Banking Group Limited (mortgagee);

Lots 18 and 23 Deposited Plan 1250781, being parts of the land in Certificate of Title 1/105270 and said to be in the possession of Domenico Catalano and Maria Catalano;

Lots 22, 23, 24 and 25 Deposited Plan 1250849, being parts of the land in Certificate of Title Auto Consol 6323-72 and said to be in the possession of Louise Jane Lister (registered proprietor) and Commonwealth Bank of Australia (mortgagee);

Lots 74 and 78 Deposited Plan 1250857, being parts of the land in Certificate of Title 1/716146 and said to be in the possession of Minister for Education;

Lots 76, 77, 80 and 81 Deposited Plan 1250857, being parts of the land in Certificate of Title Auto Consol 4391-156 and said to be in the possession of John Joseph Bova and Enrica Maria Bova (registered proprietors) and Westpac Banking Corporation (mortgagee);

Lots 27 and 34 Deposited Plan 1250862, being parts of the land in Certificate of Title 7/107311 and said to be in the possession of Jillian Waters (registered proprietor) and Commonwealth Bank of Australia (mortgagee);

Lots 28 and 35 Deposited Plan 1250862, being parts of the land in Certificate of Title 8/107311 and said to be in the possession of Diane Ellen James (registered proprietor) and Permanent Trustee Company Limited (mortgagee);

Lots 29 and 36 Deposited Plan 1250862, being parts of the land in Certificate of Title 9/107311 and said to be in the possession of Wooi How Loh and Li Na Sam (registered proprietors) and Australia and New Zealand Banking Group Limited (mortgagee);

Lots 30 and 37 Deposited Plan 1250862, being parts of the land in Certificate of Title 10/107311 and said to be in the possession of Christopher Mark Zerial and Nicholas Paul Shadiac (registered proprietors) and Westpac Banking Corporation (mortgagee);

Lots 31 and 38 Deposited Plan 1250862, being parts of the land in Certificate of Title 11/107311 and said to be in the possession of Lisa Jayne Hall and Kelly Louise Dea (registered proprietors) and Westpac Banking Corporation (mortgagee);

Lots 32 and 39 Deposited Plan 1250862, being parts of the land in Certificate of Title 12/107311 and said to be in the possession of Michael Bayliss and Julieanne Bayliss;

Lots 33 and 40 Deposited Plan 1250862, being parts of the land in Certificate of Title 13/107311 and said to be in the possession of Smitha Sukumar and Kishore Raj Kumar (registered proprietors) and Commonwealth Bank of Australia (mortgagee);

Lots 16 and 22 Deposited Plan 1250867, being parts of the land in Certificate of Title 5/1092440 and said to be in the possession of Jacqueline St.Clair (registered proprietor) and Westpac Banking Corporation (mortgagee);

Lots 17 and 23 Deposited Plan 1250867, being parts of the land in Certificate of Title 4/1092440 and said to be in the possession of Helen Helmuth;

Lots 18 and 24 Deposited Plan 1250867, being parts of the land in Certificate of Title 3/1092440 and said to be in the possession of Sara Elizabeth Reilly (registered proprietor) and Commonwealth Bank of Australia (mortgagee);

Lots 19 and 25 Deposited Plan 1250867, being parts of the land in Certificate of Title 2/1092440 and said to be in the possession of Stephen David Goddard and Yotsawee Wongcharoen (registered proprietors) and Westpac Banking Corporation (mortgagee);

Lots 20 and 26 Deposited Plan 1250867, being parts of the land in Certificate of Title 1/1092440 and said to be in the possession of Colin James Legg and Christine Gail Legg (registered proprietors) and Permanent Custodians Limited (mortgagee);

- Lots 21 and 27 Deposited Plan 1250867, being parts of the land in Certificate of Title CP/SP79354 and said to be in the possession of The Owners – Strata Plan No. 79354;
- Lots 21 and 22 Deposited Plan 1250907, being parts of the land in Certificate of Title 7/90735 and said to be in the possession of Beverley Anne Tondi (registered proprietor) and Latol Pty Limited (lessee);
- Lots 53 and 55 Deposited Plan 1250912, being parts of the land in Certificate of Title CP/SP42098 and said to be in the possession of The Owners – Strata Plan No. 42098;
- Lots 11 and 12 Deposited Plan 1250914, being parts of the land in Certificate of Title CP/SP13328 and said to be in the possession of The Owners – Strata Plan No. 13328;
- Lots 24 and 27 Deposited Plan 1251012, being parts of the land in Certificate of Title 9/662234 and said to be in the possession of John Alfonso Anthony Calderazzo and Karen Louise Calderazzo (registered proprietors) and Commonwealth Bank of Australia (mortgagee);
- Lots 25 and 28 Deposited Plan 1251012, being parts of the land in Certificate of Title 1/919418 and said to be in the possession of Melinda Robyn Hunt and Michael Raymond John Sheedy (registered proprietors) and Westpac Banking Corporation (mortgagee);
- Lots 26 and 29 Deposited Plan 1251012, being parts of the land in Certificate of Title 1/121311 and said to be in the possession of Antonio Lorenzo and Pilar Lorenzo;
- Lots 43 and 45 Deposited Plan 1251014, being parts of the land in Certificate of Title 10/589377 and said to be in the possession of Bronwen Katherine Booth (registered proprietor) and Commonwealth Bank of Australia (mortgagee);
- Lots 44 and 46 Deposited Plan 1251014, being parts of the land in Certificate of Title 11/589377 and said to be in the possession of Francesco Lo Basso and Maria Lo Basso;
- Lots 76 and 81 Deposited Plan 1251083, being parts of the land in Certificate of Title 1/368021 and said to be in the possession of Jane Margaret Mekler (registered proprietor) and Westpac Banking Corporation (mortgagee);
- Lots 77 and 82 Deposited Plan 1251083, being parts of the land in Certificate of Title 2/368021 and said to be in the possession of Paul Graham Murty and Susan Murty;
- Lots 78 and 83 Deposited Plan 1251083, being parts of the land in Certificate of Title 3/368021 and said to be in the possession of Bradley Robert James and Sarah Jean Cleggett (registered proprietors) and Westpac Banking Corporation (mortgagee);
- Lots 79 and 84 Deposited Plan 1251083, being parts of the land in Certificate of Title CP/SP11050 and said to be in the possession of The Owners – Strata Plan No. 11050;
- Lots 92 and 93 Deposited Plan 1251084, being parts of the land in Certificate of Title 5/662152 and said to be in the possession of William Phu-Hai Nguyen (registered proprietor) and Commonwealth Bank of Australia (mortgagee);
- Lots 71 and 72 Deposited Plan 1251090, being parts of the land in Certificate of Title 1/180609 and said to be in the possession of Alpha Distribution Ministerial Holding Corporation (registered proprietor), Blue Asset Partner Pty Ltd, Eric Alpha Asset Corporation 1 Pty Ltd, Eric Alpha Asset Corporation 2 Pty Ltd, Eric Alpha Asset Corporation 3 Pty Ltd and Eric Alpha Asset Corporation 4 Pty Ltd (lessees);
- Lots 55 and 60 Deposited Plan 1251097, being parts of the land in Certificate of Title 10/742494 and said to be in the possession of Peter Jim Willett (registered proprietor) and Commonwealth Bank of Australia (mortgagee);
- Lots 56 and 61 Deposited Plan 1251097, being parts of the land in Certificate of Title 9/83566 and said to be in the possession of George Yang (registered proprietor) and Westpac Banking Corporation (mortgagee);
- Lots 57 and 62 Deposited Plan 1251097, being parts of the land in Certificate of Title 8/83708 and said to be in the possession of Karen Noleen Young (registered proprietor) and Commonwealth Bank of Australia (mortgagee);
- Lots 58 and 63 Deposited Plan 1251097, being parts of the land in Certificate of Title 3/E/192318 and said to be in the possession of Mary Joan Jeffriess;
- Lots 59 and 64 Deposited Plan 1251097, being parts of the land in Certificate of Title 1/741830 and said to be in the possession of Martin Thomas Bohte and Jacklyn Mary McKay (registered proprietors) and Commonwealth Bank of Australia (mortgagee);
- Lots 65 and 70 Deposited Plan 1251099, being parts of the land in Certificate of Title 1/447427 and said to be in the possession of Ranchdice Pty Limited (registered proprietor) and National Australia Bank Limited (mortgagee);

- Lots 66 and 71 Deposited Plan 1251099, being parts of the land in Certificate of Title 2/447427 and said to be in the possession of Swee Hong Kuster (registered proprietor) and Homepath Pty Limited (mortgagee);
- Lots 67 and 72 Deposited Plan 1251099, being parts of the land in Certificate of Title 3/447427 and said to be in the possession of Jenny Tran Nguyen and Kha Thanh Nguyen (registered proprietors) and Westpac Banking Corporation (mortgagee);
- Lots 68 and 73 Deposited Plan 1251099, being parts of the land in Certificate of Title 4/447427 and said to be in the possession of Gillian Louise Smailes and Nigel Howard (registered proprietors) and Australia and New Zealand Banking Group Limited (mortgagee);
- Lots 69 and 74 Deposited Plan 1251099, being parts of the land in Certificate of Title 5/447427 and said to be in the possession of Joseph Thomas Driver (registered proprietor) and Laboratories Credit Union Limited (mortgagee);
- Lots 72 and 74 Deposited Plan 1251101, being parts of the land in Certificate of Title 131/871848 and said to be in the possession of Inner West Council;
- Lots 73 and 75 Deposited Plan 1251101, being parts of the land in Certificate of Title CP/SP67436 and said to be in the possession of The Owners – Strata Plan No. 67436;
- Lots 52 and 54 Deposited Plan 1251103, being parts of the land in Certificate of Title 1/194620 and said to be in the possession of David Fook-Kee Yau (registered proprietor) and Commonwealth Bank of Australia (mortgagee);
- Lots 73 and 76 Deposited Plan 1251106, being parts of the land in Certificate of Title 2/600644 and said to be in the possession of Inner West Council (registered proprietor) and The Registrar General (caveator);
- Lots 74 and 77 Deposited Plan 1251106, being parts of the land in Certificate of Title 1/600644 and said to be in the possession of Inner West Council (registered proprietor) and The Registrar General (caveator);
- Lots 75 and 78 Deposited Plan 1251106, being parts of the land in Certificate of Title 4/600644 and said to be in the possession of Inner West Council (registered proprietor) and The Registrar General (caveator);
- Lots 7 to 18 inclusive Deposited Plan 1251111, being parts of the land in Certificate of Title Auto Consol 5889-8 and said to be in the possession of Eftee Pty Limited and Funky Warehouse Pty Limited (registered proprietors), ING Bank (Australia) Limited (mortgagee) and DKM Global Pty Ltd (lessee);
- Lots 22 and 24 Deposited Plan 1251125, being parts of the land in Certificate of Title 3/584885 and said to be in the possession of John Anthony Bailey;
- Lots 23 and 25 Deposited Plan 1251125, being parts of the land in Certificate of Title 1/71386 and said to be in the possession of Inner West Council;
- Lots 13 and 16 Deposited Plan 1251127, being parts of the land in Certificate of Title A/447126 and said to be in the possession of James Edward Pennington;
- Lots 14 and 17 Deposited Plan 1251127, being parts of the land in Certificate of Title 1/544736 and said to be in the possession of Toby Charles Allen (registered proprietor) and MKM Capital Pty Ltd (mortgagee);
- Lots 15 and 18 Deposited Plan 1251127, being parts of the land in Certificate of Title 2/544736 and said to be in the possession of Futuro (NSW) Pty Ltd;
- Lots 31 and 32 Deposited Plan 1251129, being parts of the land in Certificate of Title 2/1091755 and said to be in the possession of Christopher David Ling and Althea Molina Arguelles-Ling (registered proprietors) and Members Equity Bank Limited (mortgagee);
- Lots 79 and 88 Deposited Plan 1251176, being parts of the land in Certificate of Title 1/33850 and said to be in the possession of Erika Laslett;
- Lots 81 and 90 Deposited Plan 1251176, being parts of the land in Certificate of Title 5/33850 and said to be in the possession of Mark Kolster and Lorraine Kolster;
- Lots 82 and 91 Deposited Plan 1251176, being parts of the land in Certificate of Title 6/33850 and said to be in the possession of Kathleen Melanie Meadmore;
- Lots 83 and 92 Deposited Plan 1251176, being parts of the land in Certificate of Title A/441709 and said to be in the possession of Dac Duyen Nguyen (registered proprietor) and AFSH Nominees Pty Ltd (mortgagee);
- Lots 84 and 93 Deposited Plan 1251176, being parts of the land in Certificate of Title B/441709 and said to be in the possession of Leanne Howie (registered proprietor) and Perpetual Limited (mortgagee);



Lots 85 and 94 Deposited Plan 1251176, being parts of the land in Certificate of Title C/441709 and said to be in the possession of Aboriginal Housing Office;

Lots 86 and 95 Deposited Plan 1251176, being parts of the land in Certificate of Title D/441709 and said to be in the possession of Ida May Hansen;

Lots 87 and 96 Deposited Plan 1251176, being parts of the land in Certificate of Title E/441709 and said to be in the possession of Olaf Jon Supit (registered proprietor) and National Australia Bank Limited (mortgagee);

Lots 55 and 60 Deposited Plan 1251213, being parts of the land in Certificate of Title 1/107248 and said to be in the possession of Peter Hansen;

Lots 56 and 61 Deposited Plan 1251213, being parts of the land in Certificate of Title 2/107248 and said to be in the possession of Martin Phillip Lee (registered proprietor) and Westpac Banking Corporation (mortgagee);

Lots 57 and 62 Deposited Plan 1251213, being parts of the land in Certificate of Title 3/107248 and said to be in the possession of Timothy Adam and Hazel Ann Millar (registered proprietors) and Commonwealth Bank of Australia (mortgagee);

Lots 58 and 63 Deposited Plan 1251213, being parts of the land in Certificate of Title 4/107248 and said to be in the possession of Adrian Carl Reid and Jonathan Robert Goultman (registered proprietor) and Commonwealth Bank of Australia (mortgagee);

Lots 59 and 64 Deposited Plan 1251213, being parts of the land in Certificate of Title 5/107248 and said to be in the possession of Dupont Marketing International Pty Limited (registered proprietor) and Westpac Banking Corporation (mortgagee);

Lots 56 and 62 Deposited Plan 1251214, being parts of the land in Certificate of Title A/33780 and said to be in the possession of Philip Clive Hill-Travis and Nanako Hill-Travis (registered proprietors) and Westpac Banking Corporation (mortgagee);

Lots 57 and 63 Deposited Plan 1251214, being parts of the land in Certificate of Title B/33780 and said to be in the possession of Lana Zegura and Samuel Clement Coates (registered proprietors) and Australia and New Zealand Banking Group Limited (mortgagee);

Lots 58 and 64 Deposited Plan 1251214, being parts of the land in Certificate of Title C/33780 and said to be in the possession of Peter Bowen and Suzanne Jennifer Irene Dowding;

Lots 59 and 65 Deposited Plan 1251214, being parts of the land in Certificate of Title D/33780 and said to be in the possession of Patricia Mary Brown;

Lots 60 and 66 Deposited Plan 1251214, being parts of the land in Certificate of Title E/33780 and said to be in the possession of Pauline Pau and Victoria Elizabeth Walton (registered proprietors) and Australia and New Zealand Banking Group Limited (mortgagee);

Lots 61 and 67 Deposited Plan 1251214, being parts of the land in Certificate of Title F/33780 and said to be in the possession of Christine Tuon and Charles Tsong Ma (registered proprietors) and Citigroup Pty Limited (mortgagee);

Lots 51 and 52 Deposited Plan 1251215, being parts of the land in Certificate of Title 1/436075 and said to be in the possession of Teresa Caires and Gabriel Nobrega Caires (registered proprietors) and Commonwealth Bank of Australia (mortgagee);

Lots 55 and 60 Deposited Plan 1251373, being parts of the land in Certificate of Title 10/216936 and said to be in the possession of Linda Gai Brainwood and Andrew Brian Nicolson (registered proprietors), Heritage Bank Limited and Starr-Bowkett Statewide Co-Operative Society No.27 Limited (mortgagees);

Lots 56 and 61 Deposited Plan 1251373, being parts of the land in Certificate of Title 11/216936 and said to be in the possession of Derek Alan Brown and Dianne Jean Whatling (registered proprietors) and Credit Union Australia Ltd (mortgagee);

Lots 57 and 62 Deposited Plan 1251373, being parts of the land in Certificate of Title 12/216936 and said to be in the possession of Richard Green;

Lots 58 and 63 Deposited Plan 1251373, being parts of the land in Certificate of Title 13/216936 and said to be in the possession of David Walter Diesendorf and Eileen Baldry (registered proprietors) and Commonwealth Bank of Australia (mortgagee);

Lots 52 and 54 Deposited Plan 1251374, being parts of the land in Certificate of Title 2/204581 and said to be in the possession of Zelko Kalic, Nicholas Kalic and Maria Kalic (registered proprietors) and ING Bank (Australia) Limited (mortgagee);

Lots 53 and 55 Deposited Plan 1251374, being parts of the land in Certificate of Title 1/204581 and said to be in the possession of David Elec Fink and Leslie Eileen Fink (registered proprietors) and Commonwealth Bank of Australia (mortgagee);

Lots 62 and 64 Deposited Plan 1251376, being parts of the land in Certificate of Title F/33800 and said to be in the possession of Pavle Karevski and Ljubica Karevski;

Lots 63 and 65 Deposited Plan 1251376, being parts of the land in Certificate of Title E/33800 and said to be in the possession of Martyn Samuel Cutler and Qin Bi (registered proprietors) and National Australia Bank Limited (mortgagee);

Lots 33 and 36 Deposited Plan 1251389, being parts of the land in Certificate of Title 2/105320 and said to be in the possession of Zead Ghalayini and Michael Ghalayini (registered proprietors) and AFSH Nominees Pty Ltd (mortgagee);

Lots 34 and 37 Deposited Plan 1251389, being parts of the land in Certificate of Title 3/105320 and said to be in the possession of Jim Kapetanellis;

Lots 35 and 38 Deposited Plan 1251389, being parts of the land in Certificate of Title B/449811 and said to be in the possession of Ringo Ka Kit Ng and Megan Louise Ng (registered proprietors) and Westpac Banking Corporation (mortgagee);

Lots 64 and 67 Deposited Plan 1251392, being parts of the land in Certificate of Title 102/1205462 and said to be in the possession of Robyn Whight and Philip Duncan Bremner Harrex (registered proprietors) and National Australia Bank Limited (mortgagee);

Lots 65 and 68 Deposited Plan 1251392, being parts of the land in Certificate of Title 101/1205462 and said to be in the possession of Solon Jon Douglas Ulbrich and Debra Anne Louise Nicole Ulbrich (registered proprietors) and ING Bank (Australia) Limited (mortgagee);

Lots 71 and 72 Deposited Plan 1251429, being parts of the land in Certificate of Title 3/928964 and said to be in the possession of Anunaka Investments Pty Limited;

Lots 5 and 9 Deposited Plan 1251469, being parts of the land in Certificate of Title CP/SP69478 and said to be in the possession of The Owners – Strata Plan No. 69478;

Lots 26 and 30 Deposited Plan 1251668, being parts of the land in Certificate of Title 100/613599 and said to be in the possession of Guedes Sydney Pty Ltd and Nemer Jabbour;

Lots 27 and 31 Deposited Plan 1251668, being parts of the land in Certificate of Title 1/623952 and said to be in the possession of A.M.I United Property Group Pty Ltd (registered proprietor) and Westpac Banking Corporation (mortgagee);

Lots 53 and 56 Deposited Plan 1251689, being parts of the land in Certificate of Title 101/1106082 and said to be in the possession of Stewart Kim Ming Yeung (registered proprietor) and Westpac Banking Corporation (mortgagee);

Lots 54 and 57 Deposited Plan 1251689, being parts of the land in Certificate of Title 100/1106082 and said to be in the possession of Paul Andrew Swann and Emma Louise Elizabeth Thomas (registered proprietors) and AMP Bank Limited (mortgagee);

Lots 11 and 12 Deposited Plan 1251695, being parts of the land in Certificate of Title A/151885 and said to be in the possession of Steve Joseph Tadic (registered proprietor) and Commonwealth Bank of Australia (mortgagee); and

Lots 51 and 52 Deposited Plan 1252094, being parts of the land in Certificate of Title 1/105320 and said to be in the possession of Barbara Anne Graham (registered proprietor), Aluma-Lite Products Pty Ltd (mortgagee), Sydney Water Corporation Limited and Inner West Council (caveators).

(RMS Papers: SF2019/023936; RO SF2018/131957)

(n2019-2533)

## **ROADS ACT 1993**

### Notice of Dedication of Land as Public Road at West Gosford in the Central Coast Council Area

Roads and Maritime Services, by its delegate, dedicates the land described in the schedule below as public road under section 10 of the *Roads Act 1993*.

K DURIE

Manager, Compulsory Acquisition & Road Dedication  
Roads and Maritime Services

#### **Schedule**

All those pieces or parcels of land situated in the Central Coast Council area, Parishes of Gosford and Patonga and County of Northumberland, shown as:

Lots 34 to 38 inclusive Deposited Plan 223537;

Lot 10 Deposited Plan 233957;

Lots 1 and 2 Deposited Plan 367780;

Lot 10 Deposited Plan 557541;

Lots 1 and 4 Deposited Plan 559380;

Lot 41 Deposited Plan 1169182;

Lots 12 and 13 Deposited Plan 1180616; and

Lots 72 to 77 inclusive Deposited Plan 1230506.

(RMS Papers: SF2016/277077; RO SF2012/058907)

(n2019-2534)



---

## Mining and Petroleum Notices

---

Pursuant to section 136 of the *Mining Act 1992* and section 16 of the *Petroleum (Onshore) Act 1991*

NOTICE is given that the following application has been received:

### EXPLORATION LICENCE APPLICATION

(T19-1104)

No. 5841, EXTRACT MINERALS PTY LTD (ACN 635 500 373), area of 34 units, for Group 1, dated 22 August 2019. (Orange Mining Division).

(n2019-2535)

---

NOTICE is given that the following applications have been granted:

### EXPLORATION LICENCE APPLICATIONS

(T19-1027)

No. 5784, now Exploration Licence No. 8878, DESTINY RESOURCES PTY LTD (ACN 634 239 259), County of Georgiana, Map Sheet (8830), area of 1 unit, for Group 1, dated 9 August 2019, for a term until 9 August 2021.

(T19-1033)

No. 5790, now Exploration Licence No. 8880, BOWERS HILL PTY LTD (ACN 632 201 882), Counties of Burnett and Courallie, Map Sheet (8938), area of 22 units, for Group 1, Group 10, Group 2 and Group 6, dated 14 August 2019, for a term until 14 August 2022.

(T19-1047)

No. 5800, now Exploration Licence No. 8884, EAGLEHAWK GEOLOGICAL CONSULTING PTY LTD (ACN 061 324 454), Counties of Farnell and Yancowinna, Map Sheet (7134), area of 79 units, for Group 1, dated 19 August 2019, for a term until 19 August 2025.

(n2019-2536)

---

NOTICE is given that the following applications for renewal have been received:

(EF19/25283)

Exploration Licence No. 5527, NICO YOUNG PTY LTD (ACN 132 050 205), area of 9 units. Application for renewal received 23 August 2019.

(EF19/25295)

Exploration Licence No. 5614, PERILYA BROKEN HILL LIMITED (ACN 099 761 289), area of 1 unit. Application for renewal received 26 August 2019.

(EF19/25029)

Exploration Licence No. 6294, CENTENNIAL SPRINGVALE PTY LIMITED (ACN 052 096 812) AND SPRINGVALE SK KORES PTY LIMITED (ACN 051 015 402), area of 105 hectares. Application for renewal received 20 August 2019.

(T19-1103)

Exploration Licence No. 6616, GLENELLA QUARRY PTY LTD (ACN 117 019 155), area of 7 units. Application for renewal received 22 August 2019.

(EF19/25415)

Exploration Licence No. 8160, BOWDENS SILVER PTY LIMITED (ACN 009 250 051), area of 95 units. Application for renewal received 26 August 2019.

(n2019-2537)

---

### RENEWAL OF CERTAIN AUTHORITIES

Notice is given that the following authorities have been renewed:

(EF19/17746)

Exploration Licence No. 5728, CHALLENGER MINES PTY LTD (ACN 090 166 528), County of Wynyard, Map Sheet (8527), area of 25 units, for a further term until 17 May 2022. Renewal effective on and from 14 August 2019.

(EF19/17295)

Exploration Licence No. 8592, SA EXPLORATION PTY LTD (ACN 152 429 377), County of Yancowinna, Map Sheet (7134), area of 19 units, for a further term until 5 June 2025. Renewal effective on and from 14 August 2019.

(EF19/17298)

Exploration Licence No. 8595, SA EXPLORATION PTY LTD (ACN 152 429 377), Counties of Mootwingee and Yancowinna, Map Sheet (7234), area of 2 units, for a further term until 5 June 2025. Renewal effective on and from 14 August 2019.

(EF19/18247)

Exploration Licence No. 8622, TRK RESOURCES PTY LTD (ACN 116 543 081), Counties of Clarendon, Harden and Wynyard, Map Sheet (8427, 8428), area of 100 units, for a further term until 17 July 2022. Renewal effective on and from 14 August 2019.

(n2019-2538)

---

### **APPLICATIONS TO PART TRANSFER RECEIVED**

Notice is given that the following applications to part transfer have been received:

(EF19/25350)

DRUMMOND WEST PTY LTD (ACN 112 104 668) has applied for approval to part transfer Exploration Licence No. 8505 to ALKANE RESOURCES LTD (ACN 000 689 216). Application received 23 August 2019.

(n2019-2539)

---

## Crown Land Notices

1300 886 235 [www.crownland.nsw.gov.au](http://www.crownland.nsw.gov.au)

---

### NOTIFICATION OF DISPOSAL OF A CROWN ROAD

Section 152B Roads Act 1993

The road hereunder described has been disposed of under section 152B of the *Roads Act 1993*. In accordance with section 152H of that Act, the road comprised therein has ceased to be a Crown road and the rights of passage and access that previously existed in relation to the road are extinguished. Upon disposal, title to the land, comprising the former Crown road, is transferred to freehold.

The Hon Melinda Pavey, MP  
Minister for Water, Property & Housing

#### DESCRIPTION

*Parish - Bymue; County - Wakool*

*Land District - Balranald South; LGA - Murray River*

Road Disposed: Lot 44 DP 756521, Lot 1 DP 1254243

File No: 17/10345

(n2019-2540)

---

### NOTIFICATION OF DISPOSAL OF A CROWN ROAD

Section 152B Roads Act 1993

The road hereunder described has been disposed of under section 152B of the *Roads Act 1993*. In accordance with section 152H of that Act, the road comprised therein has ceased to be a Crown road and the rights of passage and access that previously existed in relation to the road are extinguished. Upon disposal, title to the land, comprising the former Crown road, is transferred to freehold.

The Hon Melinda Pavey, MP  
Minister for Water, Property & Housing

#### DESCRIPTION

*Parish - Byron; County - Rous*

*Land District - Lismore; LGA - Byron*

Road Disposed: Lot 1 DP 1253424

File No: 17/11499

(n2019-2541)

---

### NOTIFICATION OF DISPOSAL OF A CROWN ROAD

Section 152B Roads Act 1993

The road hereunder described has been disposed of under section 152B of the *Roads Act 1993*. In accordance with section 152H of that Act, the road comprised therein has ceased to be a Crown road and the rights of passage and access that previously existed in relation to the road are extinguished. Upon disposal, title to the land, comprising the former Crown road, is transferred to freehold.

The Hon Melinda Pavey, MP  
Minister for Water, Property & Housing

#### DESCRIPTION

*Parish - Shannon; County - Fitzroy*

*Land District - Grafton; LGA - Clarence Valley*

Road Disposed: Lot 2 DP 1253261

File No: 18/07917

(n2019-2542)

## NOTIFICATION OF DISPOSAL OF A CROWN ROAD

Section 152B Roads Act 1993

The road hereunder described has been disposed of under section 152B of the *Roads Act 1993*. In accordance with section 152H of that Act, the road comprised therein has ceased to be a Crown road and the rights of passage and access that previously existed in relation to the road are extinguished. Upon disposal, title to the land, comprising the former Crown road, is transferred to freehold.

The Hon Melinda Pavey, MP  
Minister for Water, Property & Housing

### DESCRIPTION

*Parish - Wongawanga; County - Fitzroy*  
*Land District - Bellingen; LGA - Coffs Harbour*

Road Disposed: Lot 1 DP 1246333

File No: 14/05898

(n2019-2543)

## ROADS ACT 1993

### ORDER

Transfer of Crown Roads to Council

IN pursuance of the provisions of Section 152I, *Roads Act 1993*, the Crown public road specified in Schedule 1 is transferred to the Roads Authority specified in Schedule 2 hereunder, and as from the date of publication of this notice, the road specified in Schedule 1 ceases to be Crown public road.

The Hon. Melinda Jane Pavey MP  
Minister for Water, Property and Housing

### SCHEDULE 1

Parish - Beaufort; County - Bathurst  
Land District - Blayney; Locality - Errowanbang  
Local Government Area - Blayney Shire Council  
Description: Those parts of the Crown Public road known as Errowanbang Road as denoted by green shading in the diagram below.



**SCHEDULE 2**

Roads Authority: Blayney Shire Council

Council Ref: Grant Baker

File Ref: 19/07963; W611825

(n2019-2544)

---

**NOTIFICATION OF DISPOSAL OF A CROWN ROAD**

Section 152B Roads Act 1993

The road hereunder described has been disposed of under section 152B of the *Roads Act 1993*. In accordance with section 152H of that Act, the road comprised therein has ceased to be a Crown road and the rights of passage and access that previously existed in relation to the road are extinguished. Upon disposal, title to the land, comprising the former Crown road, is transferred to freehold.

The Hon Melinda Pavey, MP  
Minister for Water, Property & Housing

**DESCRIPTION**

*Parish - Cairncross; County - Macquarie*

*Land District - Port Macquarie; LGA - Port Macquarie-Hastings*

Road Disposed: Lot 1 DP 1252894

File No: 11/13154

(n2019-2545)

---

**NOTIFICATION OF DISPOSAL OF A CROWN ROAD**

Section 152B Roads Act 1993

The road hereunder described has been disposed of under section 152B of the *Roads Act 1993*. In accordance with section 152H of that Act, the road comprised therein has ceased to be a Crown road and the rights of passage and access that previously existed in relation to the road are extinguished. Upon disposal, title to the land, comprising the former Crown road, is transferred to freehold.

The Hon Melinda Pavey, MP  
Minister for Water, Property & Housing

**DESCRIPTION**

*Parish - Wood; County - Mitchell*

*Land District - Narrandera; LGA - Narrandera*

Road Disposed: Lot 1 DP 1241220

File No: 09/15587

(n2019-2546)

---

**NOTIFICATION OF DISPOSAL OF A CROWN ROAD**

Section 152B Roads Act 1993

The road hereunder described has been disposed of under section 152B of the *Roads Act 1993*. In accordance with section 152H of that Act, the road comprised therein has ceased to be a Crown road and the rights of passage and access that previously existed in relation to the road are extinguished. Upon disposal, title to the land, comprising the former Crown road, is transferred to freehold.

The Hon Melinda Pavey, MP  
Minister for Water, Property & Housing

**DESCRIPTION**

*Parish - Wood; County - Mitchell*

*Land District - Narrandera; LGA - Narrandera*

Road Disposed: Lots 2-3 DP 1244033

File No: 17/05778

(n2019-2547)

---

**NOTIFICATION OF DISPOSAL OF A CROWN ROAD**

Section 152B Roads Act 1993

The road hereunder described has been disposed of under section 152B of the *Roads Act 1993*. In accordance with section 152H of that Act, the road comprised therein has ceased to be a Crown road and the rights of passage and access that previously existed in relation to the road are extinguished. Upon disposal, title to the land, comprising the former Crown road, is transferred to freehold.

The Hon Melinda Pavey, MP  
Minister for Water, Property & Housing

**DESCRIPTION**

*Parishes - Naunton, Willbriggie, Hulong, Cuba, Brangan, Colaragang; County - Cooper  
Land District - Narrandera; LGA - Griffith*

Road Disposed: Lots 3-4 DP 1241110, Lots 1-2 DP 1241111

File No: 08/2796

(n2019-2548)

---

**NOTIFICATION OF DISPOSAL OF A CROWN ROAD**

Section 152B Roads Act 1993

The road hereunder described has been disposed of under section 152B of the *Roads Act 1993*. In accordance with section 152H of that Act, the road comprised therein has ceased to be a Crown road and the rights of passage and access that previously existed in relation to the road are extinguished. Upon disposal, title to the land, comprising the former Crown road, is transferred to freehold.

The Hon Melinda Pavey, MP  
Minister for Water, Property & Housing

**DESCRIPTION**

*Parish - Berwick; County - Rous  
Land District - Murwillumbah; LGA - Tweed*

Road Disposed: Lot 1 DP 1248468

File No: 18/02930

(n2019-2549)

---

**ROADS ACT 1993**

**ORDER**

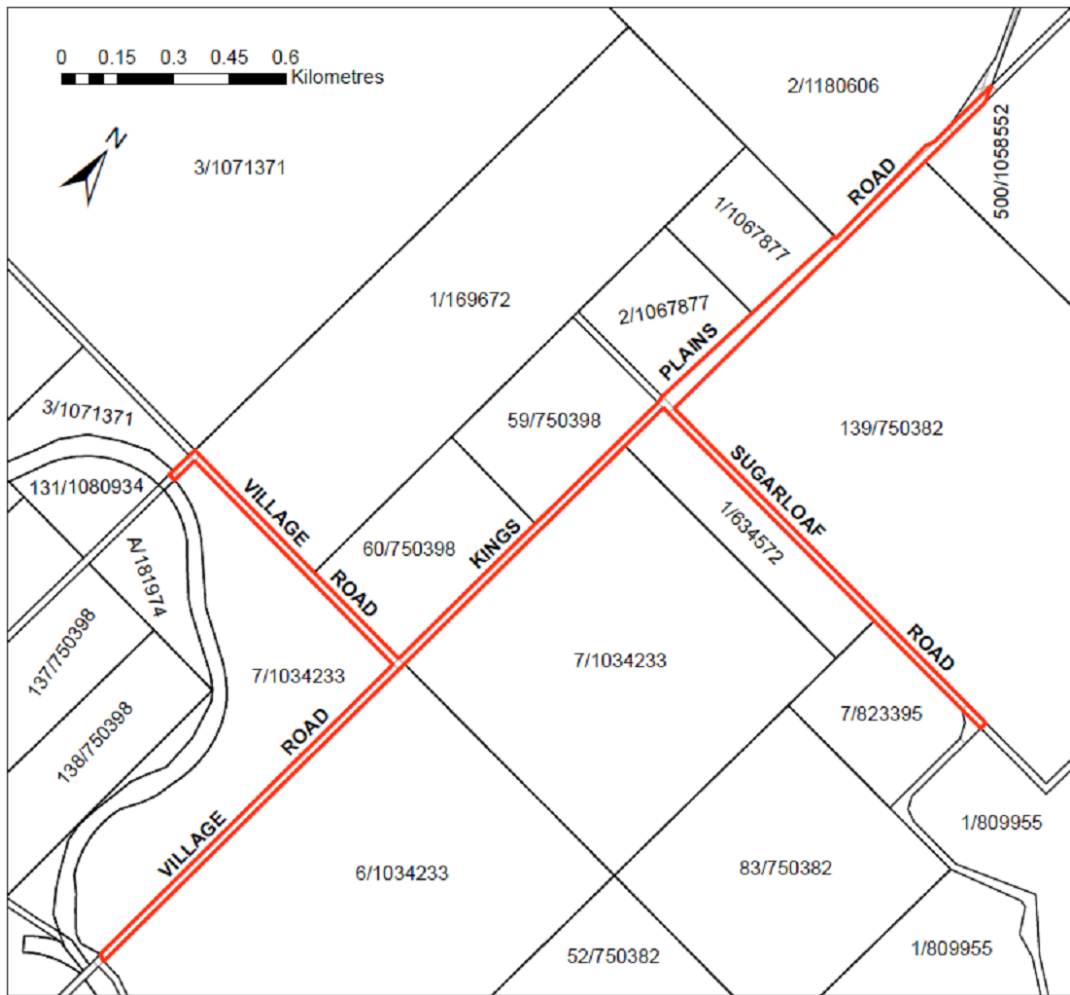
Transfer of Crown Road to a Council

In pursuance of the provisions of Section 152I of the *Roads Act 1993*, the Crown roads specified in Schedules 1, 2, 3, 4, 5, 6, 7 and 8 are transferred to the roads authority specified in Schedule 8 hereunder as from the date of publication of this notice and as from that date the roads specified in Schedules 1, 2, 3, 4, 5, 6, 7 and 8 cease to be Crown road.

The Hon Melinda Pavey, MP  
Minister for Water, Property and Housing

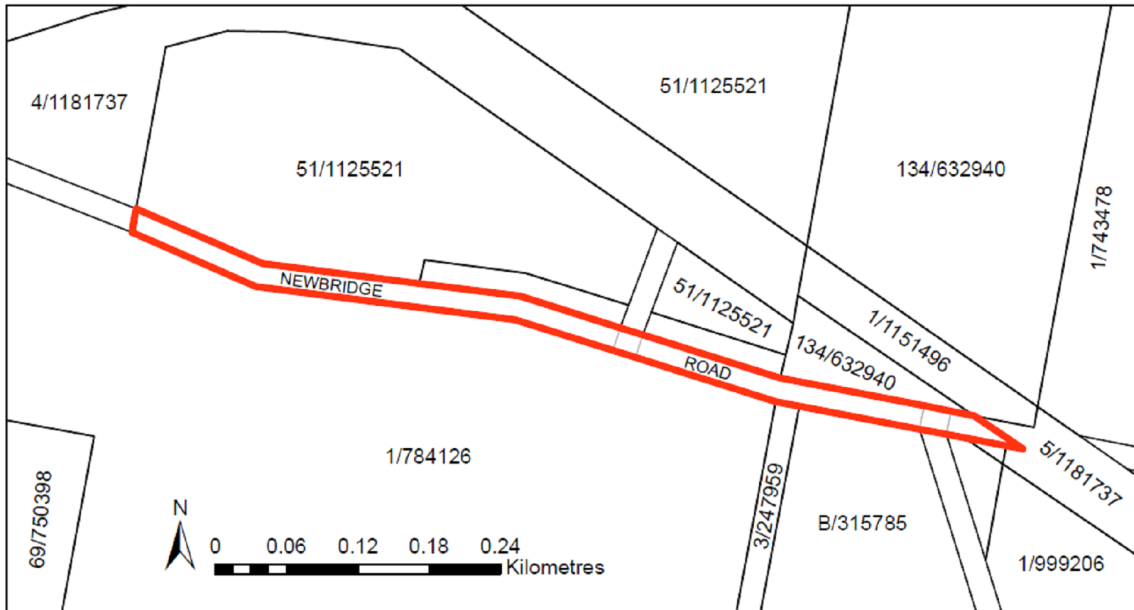
**SCHEDULE 1**

Parish:	Galbraith and Napier
County:	Bathurst
Land District:	Orange
LGA:	Blayney Shire Council
DESCRIPTION:	The sections of Crown road known as Village Road, Kings Plains Road and Sugarloaf Road as shown by red edging on the diagram below.



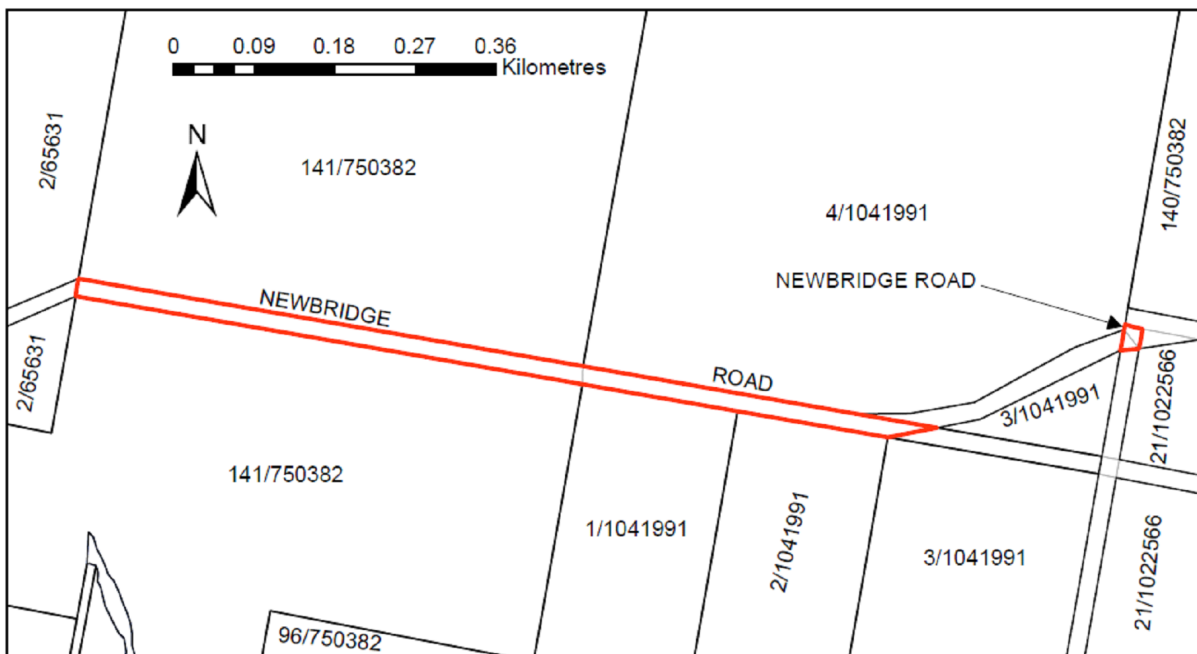
**SCHEDULE 2**

Parish: Napier  
 County: Bathurst  
 Land District: Orange  
 LGA: Blayney Shire Council  
 DESCRIPTION: The section of Crown road known as Newbridge Road as shown by red edging on the diagram below.



**SCHEDULE 3**

Parish: Galbraith  
 County: Bathurst  
 Land District: Orange  
 LGA: Blayney Shire Council  
 DESCRIPTION: The two sections of Crown road known as Newbridge Road as shown by red edging on the diagram below.



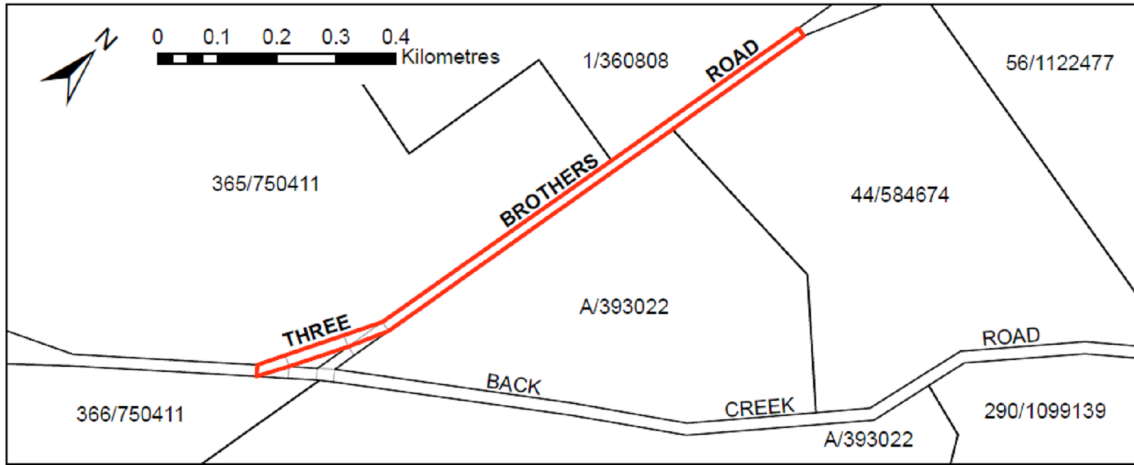
**SCHEDULE 4**

Parish: Three Brothers and Galbraith  
 County: Bathurst  
 Land District: Orange



LGA: Blayney Shire Council

DESCRIPTION: The section of Crown road known as Three Brothers Road as shown by red edging on the diagram below.



**SCHEDULE 5**

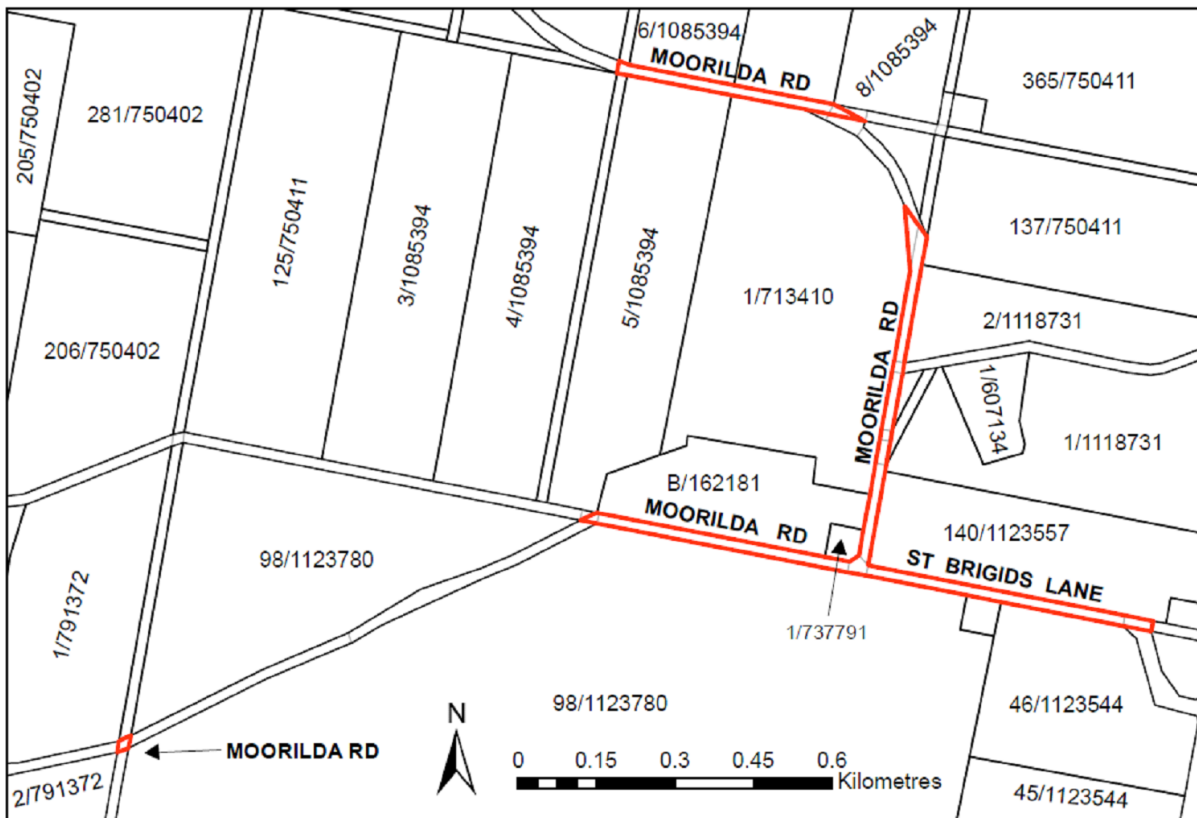
Parish: Three Brothers

County: Bathurst

Land District: Orange

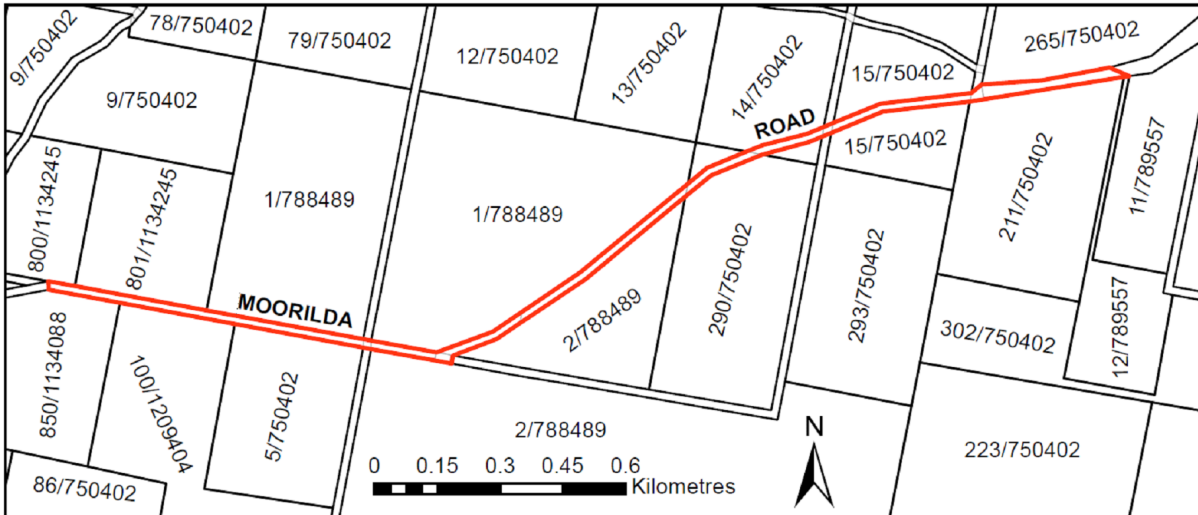
LGA: Blayney Shire Council

DESCRIPTION: The section of Crown road known as St Brigids Lane and the three sections of Crown road known as Moorilda Road as shown by red edging on the diagram below.



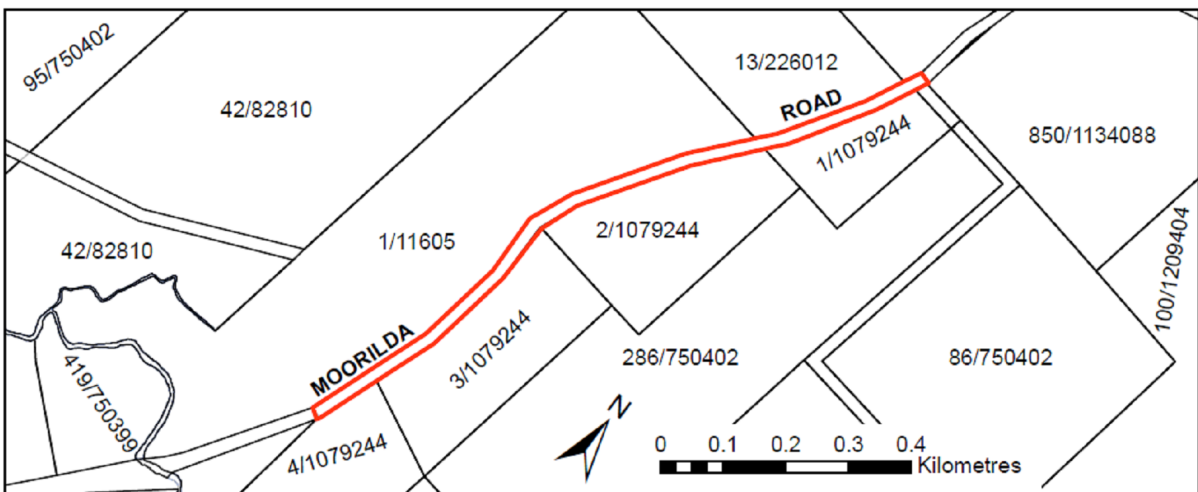
**SCHEDULE 6**

Parish: Osborne  
County: Bathurst  
Land District: Orange  
LGA: Blayney Shire Council  
DESCRIPTION: The section of Crown road known as Moorilda Road as shown by red edging on the diagram below.



**SCHEDULE 7**

Parish: Osborne  
County: Bathurst  
Land District: Orange  
LGA: Blayney Shire Council  
DESCRIPTION: The section of Crown road known as Moorilda Road as shown by red edging on the diagram below.



**SCHEDULE 8**

Roads Authority: Blayney Shire Council  
Council's Ref: Grant Baker  
DPIE - Crown Lands Ref: 19/07631; W611901

**NOTIFICATION OF DISPOSAL OF A CROWN ROAD**

Section 152B Roads Act 1993

The road hereunder described has been disposed of under section 152B of the *Roads Act 1993*. In accordance with section 152H of that Act, the road comprised therein has ceased to be a Crown road and the rights of passage and access that previously existed in relation to the road are extinguished. Upon disposal, title to the land, comprising the former Crown road, is transferred to freehold.

The Hon Melinda Pavey, MP  
Minister for Water, Property & Housing

**DESCRIPTION**

*Parish - Carrawa; County - Georgiana*

*Land District - Blayney; LGA - Bathurst Regional*

Road Disposed: Lots 1-2 DP 1248413

File No: 18/03950

(n2019-2551)

---

**NOTIFICATION OF DISPOSAL OF A CROWN ROAD**

Section 152B Roads Act 1993

The road hereunder described has been disposed of under section 152B of the *Roads Act 1993*. In accordance with section 152H of that Act, the road comprised therein has ceased to be a Crown road and the rights of passage and access that previously existed in relation to the road are extinguished. Upon disposal, title to the land, comprising the former Crown road, is transferred to freehold.

The Hon Melinda Pavey, MP  
Minister for Water, Property & Housing

**DESCRIPTION**

*Parish - Yalgoring; County - Cooper*

*Land District - Narrandera; LGA - Narrandera*

Road Disposed: Lot 2 DP 1252141

File No: 18/06383

(n2019-2552)

---

**NOTIFICATION OF DISPOSAL OF A CROWN ROAD**

Section 152B Roads Act 1993

The road hereunder described has been disposed of under section 152B of the *Roads Act 1993*. In accordance with section 152H of that Act, the road comprised therein has ceased to be a Crown road and the rights of passage and access that previously existed in relation to the road are extinguished. Upon disposal, title to the land, comprising the former Crown road, is transferred to freehold.

The Hon Melinda Pavey, MP  
Minister for Water, Property & Housing

**DESCRIPTION**

*Parish - Winduella; County - King*

*Land District - Crookwell; LGA - Upper Lachlan Shire*

Road Disposed: Lots 4-7 DP 1248416

File No: 18/06063

(n2019-2553)

---

## NOTIFICATION OF DISPOSAL OF A CROWN ROAD

Section 152B Roads Act 1993

The road hereunder described has been disposed of under section 152B of the *Roads Act 1993*. In accordance with section 152H of that Act, the road comprised therein has ceased to be a Crown road and the rights of passage and access that previously existed in relation to the road are extinguished. Upon disposal, title to the land, comprising the former Crown road, is transferred to freehold.

The Hon Melinda Pavey, MP  
Minister for Water, Property & Housing

### DESCRIPTION

*Parish – Toooloom; County – Buller  
Land District – Casino; LGA – Kyogle*

Road Disposed: Lots 17-18 DP 751080, Lot 1 DP 1252515

File No: 09/01330

(n2019-2554)

## ROADS ACT 1993

### ORDER

Transfer of Crown Road to a Council

In pursuance of the provisions of Section 152I of the *Roads Act 1993*, the Crown Road specified in Schedule 1 is transferred to the roads authority specified in Schedule 2 hereunder as from the date of publication of this notice and as from that date the road specified in Schedule 1 ceases to be a Crown road.

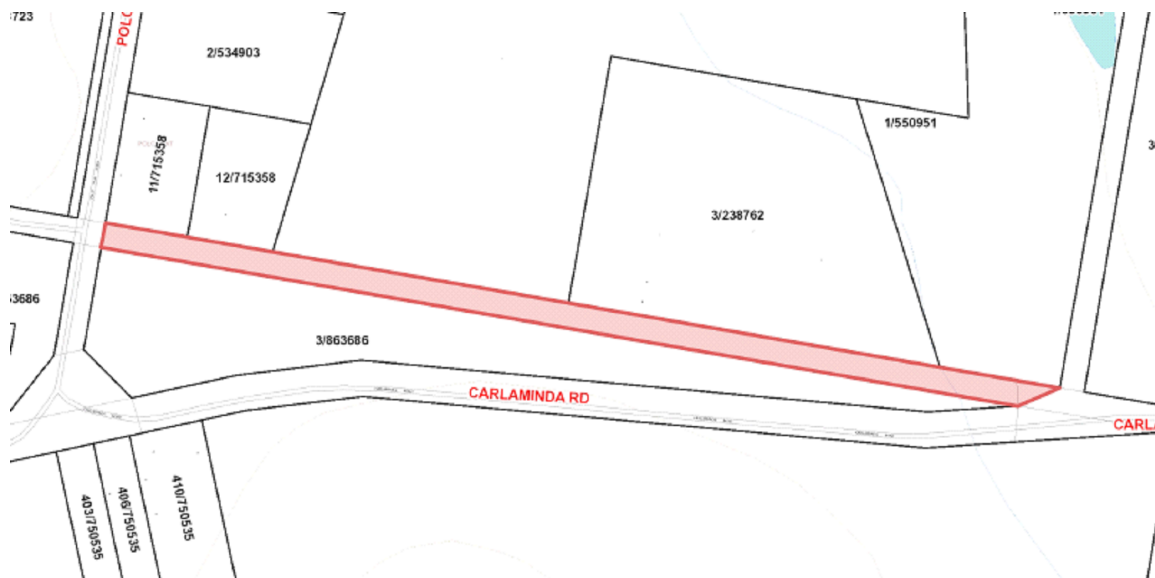
The Hon. Melinda Pavey, MP  
Minister for Water, Property and Housing

### SCHEDULE 1

Parish: Cooma  
County: Beresford  
Land District: Cooma  
LGA: Snowy Monaro Regional Council  
DESCRIPTION: Crown road as shown by red on diagram below.

### SCHEDULE 2

Roads Authority: Snowy Monaro Regional Council  
Council's Ref: Resolution 261/19  
DoI Ref: 19/01020#07

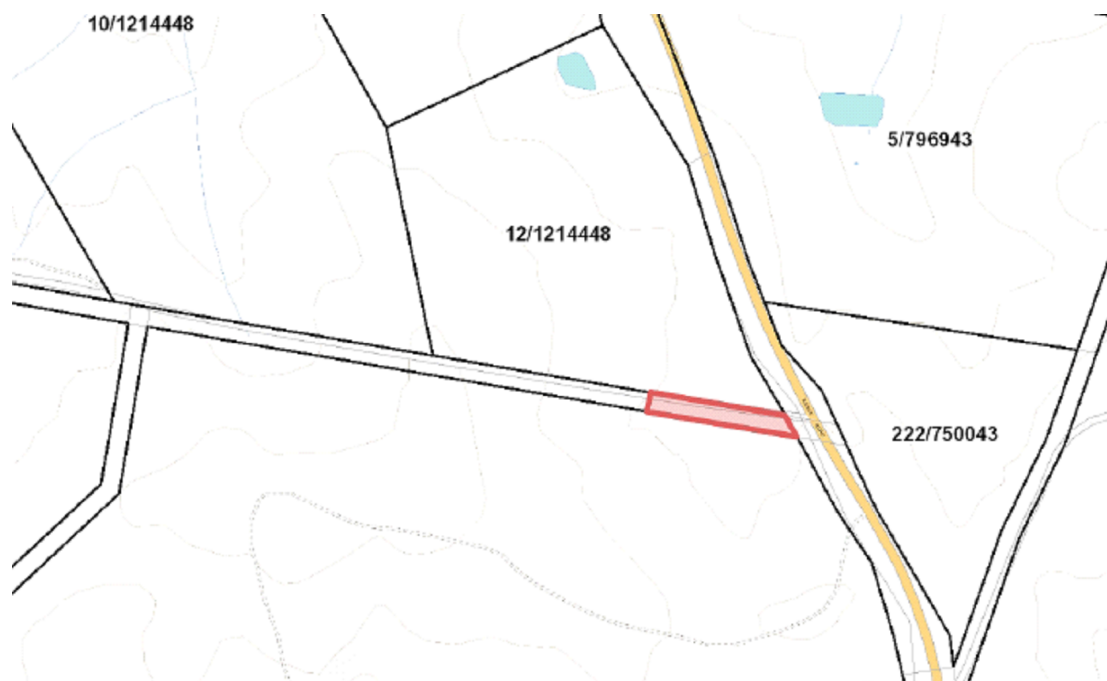


**SCHEDULE 1**

Parish: Pomeroy  
County: Argyle  
Land District: Goulburn  
LGA: Upper Lachlan Shire Council  
DESCRIPTION: Crown road as shown by red on diagram below.

**SCHEDULE 2**

Roads Authority: Upper Lachlan Shire Council  
Council's Ref:  
DoI Ref: 19/07500#02



(n2019-2555)

**ROADS ACT 1993**

**ORDER**

**Transfer of Crown Road to a Council**

In pursuance of the provisions of Section 152I of the *Roads Act 1993*, the Crown Road specified in Schedule 1 is transferred to the roads authority specified in Schedule 2 hereunder as from the date of publication of this notice and as from that date the road specified in Schedule 1 ceases to be a Crown road.

The Hon. Melinda Pavey, MP  
Minister for Water, Property and Housing

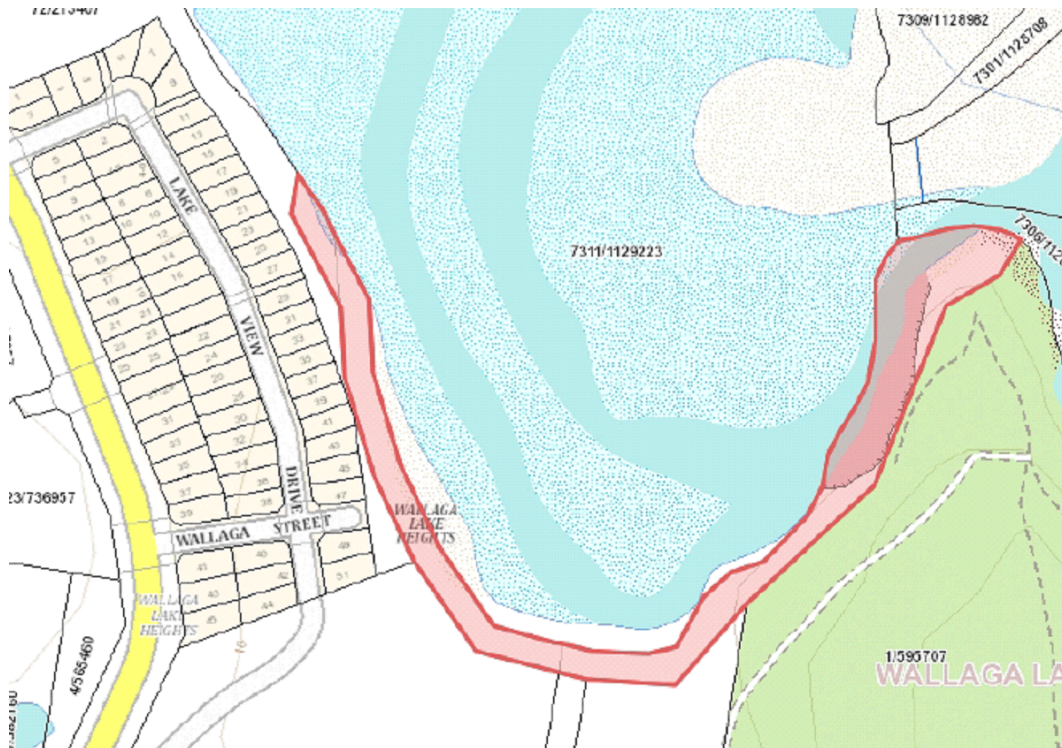
**SCHEDULE 1**

Parish: Bermagui  
County: Dampier  
Land District: Bega  
LGA: Bega Valley Shire Council  
DESCRIPTION: Crown road shown by red on diagram below.



**SCHEDULE 2**

Roads Authority: Bega Valley Shire Council  
Council's Ref:  
DoI Ref: 19/01022#06



(n2019-2556)

**NOTIFICATION OF DISPOSAL OF A CROWN ROAD**

Section 152B Roads Act 1993

The road hereunder described has been disposed of under section 152B of the *Roads Act 1993*. In accordance with section 152H of that Act, the road comprised therein has ceased to be a Crown road and the rights of passage and access that previously existed in relation to the road are extinguished. Upon disposal, title to the land, comprising the former Crown road, is transferred to freehold.

The Hon Melinda Pavey, MP  
Minister for Water, Property & Housing

**DESCRIPTION**

*Parish - Congera; County - Monteagle  
Land District - Boorowa; LGA - Hilltops*

Road Disposed: Lot 2 DP 1234055, Lot 1 DP 1234056  
File No: 17/01952

(n2019-2557)

**NOTIFICATION OF DISPOSAL OF A CROWN ROAD**

Section 152B Roads Act 1993

The road hereunder described has been disposed of under section 152B of the *Roads Act 1993*. In accordance with section 152H of that Act, the road comprised therein has ceased to be a Crown road and the rights of passage and access that previously existed in relation to the road are extinguished. Upon disposal, title to the land, comprising the former Crown road, is transferred to freehold.

The Hon Melinda Pavey, MP  
Minister for Water, Property & Housing

**DESCRIPTION**

*Parishes - Brungle, Wagara; County - Buccleuch*

*Land District - Tumut; LGA - Snowy Valleys*

Road Disposed: Lots 1-2 DP 1253682

File No: 10/08225

(n2019-2558)

---

**NOTIFICATION OF CLOSING OF A ROAD**

In pursuance of section 37 of the *Roads Act 1993* and clause 44 of Schedule 7 to the *Crown Land Management Act 2016*, the road hereunder described is closed. The lands comprised therein cease to be public road and the rights of passage and access that previously existed in relation to the road is extinguished. Upon closing, title to the land, comprising the former public road, vests in the body specified in the Schedule hereunder.

The Hon Melinda Pavey, MP  
Minister for Water, Property & Housing

**DESCRIPTION**

*Parish - Single; Counties - Courallie, Benarba*

*Land District - Moree; LGA - Moree Plains*

Road Closed: Lot 1-3 DP1243671 Lot 1-4 DP42764

File No: 17/10205

**SCHEDULE**

On closing, the land within Lot 1-3 DP 1243671 and Lot 1-4 DP 42764 will remain vested in the State of New South Wales as Crown land.

(n2019-2559)

---

**PROPOSED ROAD DISPOSAL SECTION 152D ROADS ACT 1993**

In accordance with section 152D of the *Roads Act 1993*, notice is hereby given of the proposed sale of the Crown public roads listed in Schedule 1. If a sale proceeds, the road(s) will cease to be a public road upon transfer of the road to freehold land in accordance with section 152H of the Act.

**Schedule 1:**

- Crown roads at Young, within and adjoining the property at 375 Halls Lane. (File ref: 14/05064, Cluster: 609122)
- Crown roads at Milvale, within and adjoining the property at 344 Schillers Road and the property known as "Pingrove" at 240 Lambs Road. (File ref: 14/06508, Cluster: 609564)

All interested persons are hereby invited to make submissions concerning the proposal to Department of Industry - Lands & Water, PO Box 2215, DANGAR NSW 2309 within twenty-eight (28) days of the date of this advertisement.

Any person is entitled to make submissions with respect to the sale or disposal of the road. Please note that submissions may be referred to third parties (such as council or the closure applicant) for consideration in accordance with the *Government Information (Public Access) Act 2009*.

For further enquiries please visit the website [www.industry.nsw.gov.au/lands/access/roads](http://www.industry.nsw.gov.au/lands/access/roads) or contact Cheryl Thorley by email at [Cheryl.Thorley@crowmland.nsw.gov.au](mailto:Cheryl.Thorley@crowmland.nsw.gov.au) or on T:02 6640 3943 quoting file references above.

For the Manager, Business Centre Newcastle

(n2019-2560)

---

**CROWN LAND MANAGEMENT ACT 2016**

**APPOINTMENT OF STATUTORY LAND MANAGER BOARD MEMBERS**

Pursuant to clause 4(1) of Schedule 5 to the *Crown Land Management Act 2016*, the persons specified in Column 1 of the Schedule hereunder are appointed, for the terms of office specified in that Column, as board members for the statutory land manager specified opposite in Column 2, which has been appointed as Crown land manager of the land referred to in Column 3 of the Schedule.

It is a condition of the appointment that the board member must comply with the Department of Industry *Crown reserve code of conduct: For non-council Crown land managers and commons trusts* (as may be amended or replaced from time to time).

The Hon Melinda Pavey, MP  
Minister for Water, Property & Housing

<b>Column 1</b>	<b>Column 2</b>	<b>Column 3</b>
Diane Lee Marlow (new member)	Gilgai Public Hall And Recreation Reserves Land Manager	Reserve No. 89717 Public Purpose: public hall, public recreation
Karl Leslie Silveira (new member)		Notified: 30 January 1976
Maria Cristina Schwenke (new member)		Reserve No. 77683 Public Purpose: public recreation
Dion Luke Ellis (new member)		Notified: 10 June 1955
Richard Ellis (new member)		Reserve No. 37860 Public Purpose: public recreation
John Ross Monckton (new member)		Notified: 25 June 1904
For a term commencing the date of this notice and expiring 29th August 2024.		Dedication No. 510039 Public Purpose: war memorial Notified: 15 September 1922 File Reference: AE80R84-004

(n2019-2561)

## CROWN LAND MANAGEMENT ACT 2016

### APPOINTMENT OF STATUTORY LAND MANAGER BOARD MEMBERS

Pursuant to clause 4(1) of Schedule 5 to the *Crown Land Management Act 2016*, the persons specified in Column 1 of the Schedule hereunder are appointed, for the terms of office specified in that Column, as board members for the statutory land manager specified opposite in Column 2, which has been appointed as Crown land manager of the land referred to in Column 3 of the Schedule.

It is a condition of the appointment that the board member must comply with the Department of Industry *Crown reserve code of conduct: For non-council Crown land managers and commons trusts* (as may be amended or replaced from time to time).

The Hon Melinda Pavey, MP  
Minister for Water, Property & Housing

<b>Column 1</b>	<b>Column 2</b>	<b>Column 3</b>
Douglas Peter Freeth (re-appointment)	Collie Recreation Reserve Land Manager	Reserve No. 79169 Public Purpose: public recreation
James Lindsay Meers (re-appointment)		Notified: 7 December 1956



<b>Column 1</b>	<b>Column 2</b>	<b>Column 3</b>
For a term commencing 12th September 2019 and expiring 11th September 2024.		File Reference: 08/2205
<b>Schedule</b>		
<b>Column 1</b>	<b>Column 2</b>	<b>Column 3</b>
Malcolm William Roth (re-appointment)	Eurunderee Public Recreation Reserve Land Manager	Reserve No. 88830
Helen Ruth Harwood (re-appointment)		Public Purpose: public recreation Notified: 26 January 1973
Jenni Maree Buckley (re-appointment)		File Reference: DB81R77-002
For a term commencing 17th October 2019 and expiring 16th October 2024.		

(n2019-2562)

**CROWN LAND MANAGEMENT ACT 2016****APPOINTMENT OF STATUTORY LAND MANAGER BOARD MEMBERS**

Pursuant to clause 4(1) of Schedule 5 to the *Crown Land Management Act 2016*, the persons specified in Column 1 of the Schedule hereunder are appointed, for the terms of office specified in that Column, as board members for the statutory land manager specified opposite in Column 2, which has been appointed as Crown land manager of the land referred to in Column 3 of the Schedule.

It is a condition of the appointment that the board member must comply with the Department of Industry *Crown reserve code of conduct: For non-council Crown land managers and commons trusts* (as may be amended or replaced from time to time).

The Hon Melinda Pavey, MP  
Minister for Water, Property & Housing

<b>Schedule</b>		
<b>Column 1</b>	<b>Column 2</b>	<b>Column 3</b>
Christopher David Pearson (re-appointment)	Coffs Harbour Showground & Public Recreation Land Manager	Dedication No. 540030
		Public Purpose: public recreation, showground Notified: 16 September 1966
John Edward England (re-appointment)		File Reference: GF80R184-006
Robert John Clark (re-appointment)		
Lianne De Paoli (re-appointment)		
Lorraine Margaret Tibbs (new member)		

**Column 1**

**Column 2**

**Column 3**

Deborah Margaret Farquhar (re-appointment)

Daniel Peter Heather (new member)

For a term commencing the date of this notice and expiring 1st March 2021.

**Schedule**

**Column 1**

**Column 2**

**Column 3**

Alison Clare Haylett (re-appointment)

Kendall Community Centre Reserve  
Land Manager

Reserve No. 98013

Public Purpose: community purposes

Louise Gaye Hudson (re-appointment)

Notified: 6 December 1985

John Stanley Carter (re-appointment)

File Reference: TE85R23

For a term commencing the date of this notice and expiring 29th August 2024.

**Schedule**

**Column 1**

**Column 2**

**Column 3**

Nicholas George Hyde (new member)

Dorrobbee Grass Reserve Land  
Manager

Reserve No. 58949

Public Purpose: public recreation

Maxwell Shane Watt (new member)

Notified: 18 June 1926

Paulina Maree Newman (new member)

Reserve No. 54361

Public Purpose: quarantine

Emma Louise Stone (re-appointment)

Notified: 14 January 1921

Jill Alice Hawthorn (re-appointment)

File Reference: GF03R26

For a term commencing 12th September 2019 and expiring 11th September 2024.

(n2019-2563)

---

**CROWN LAND MANAGEMENT ACT 2016**
**APPOINTMENT OF STATUTORY LAND MANAGER BOARD MEMBERS**

Pursuant to clause 4(1) of Schedule 5 to the *Crown Land Management Act 2016*, the persons specified in Column 1 of the Schedule hereunder are appointed, for the terms of office specified in that Column, as board members for the statutory land manager specified opposite in Column 2, which has been appointed as Crown land manager of the land referred to in Column 3 of the Schedule.

It is a condition of the appointment that the board member must comply with the Department of Industry *Crown reserve code of conduct: For non-council Crown land managers and commons trusts* (as may be amended or replaced from time to time).

The Hon Melinda Pavey, MP  
Minister for Water, Property & Housing

**Schedule**

<b>Column 1</b>	<b>Column 2</b>	<b>Column 3</b>
Peter John Wilson (re-appointment)	Warialda Racecourse Land Manager	Dedication No. 560036 Public Purpose: racecourse Notified: 14 June 1895
Michael Leigh Farrell (re-appointment)		
Andrew Desmond Phillips (re-appointment)		Dedication No. 1000331 Public Purpose: racecourse Notified: 29 December 1933
Isabel Hall (re-appointment)		File Reference: 14/03295
For a term commencing 1st October 2019 and expiring 30th September 2024.		

**Schedule**

<b>Column 1</b>	<b>Column 2</b>	<b>Column 3</b>
Lorraine Helen Bartel (re-appointment)	Moree Homes For The Aged Reserve Land Manager	Reserve No. 80710 Public Purpose: homes for the aged Notified: 30 May 1958
Kaye Shirley Berger (re-appointment)		
Helen Marcia Palmer (re-appointment)		File Reference: ME81R74
Michael Lee McNamara (re-appointment)		
For a term commencing 12th September 2019 and expiring 11th September 2024.		

<b>Schedule</b>		
<b>Column 1</b>	<b>Column 2</b>	<b>Column 3</b>
Julie Anne Maree McLachlan (re-appointment)	Pallamallawa Recreation Reserve Land Manager	Reserve No. 91173 Public Purpose: public recreation Notified: 25 August 1978
Philip Raymond Tonkin (re-appointment)		File Reference: ME82R19-004
Lynette Maree Taunton (re-appointment)		
Leslie Garth Rigby (re-appointment)		
Lynden Scott Rohde (re-appointment)		
For a term commencing 28th September 2019 and expiring 27th September 2024.		

(n2019-2564)

## CROWN LAND MANAGEMENT ACT 2016

### APPOINTMENT OF STATUTORY LAND MANAGER BOARD MEMBERS

Pursuant to clause 4(1) of Schedule 5 to the *Crown Land Management Act 2016*, the persons specified in Column 1 of the Schedule hereunder are appointed, for the terms of office specified in that Column, as board members for the statutory land manager specified opposite in Column 2, which has been appointed as Crown land manager of the land referred to in Column 3 of the Schedule.

It is a condition of the appointment that the board member must comply with the Department of Industry *Crown reserve code of conduct: For non-council Crown land managers and commons trusts* (as may be amended or replaced from time to time).

The Hon Melinda Pavey, MP  
Minister for Water, Property & Housing

<b>Schedule</b>		
<b>Column 1</b>	<b>Column 2</b>	<b>Column 3</b>
Elizabeth Deborah Irvine (re-appointment)	Yetholme Recreation Reserve Land Manager	Reserve No. 45152  Public Purpose: public recreation Notified: 13 April 1910
Robert Bruce Porter (re-appointment)		File Reference: OE80R344-004
Kevin William Porter (re-appointment)		
For a term commencing 12th September 2019 and expiring 11th September 2024.		

<b>Schedule</b>		
<b>Column 1</b>	<b>Column 2</b>	<b>Column 3</b>
Stephen William Rutledge (re-appointment)	Woodstock Soldiers Memorial Land Manager	Reserve No. 55078  Public Purpose: public recreation Notified: 6 January 1922  File Reference: OE80R190-003
Andrew Barton Wilson (new member)		
Kevin Rodney Graham (re-appointment)		
Paul Joseph Dresser (re-appointment)		
Sandy Morrison (new member)		
For a term commencing 3rd October 2019 and expiring 2nd October 2024.		

(n2019-2565)

**CROWN LAND MANAGEMENT ACT 2016****APPOINTMENT OF STATUTORY LAND MANAGER BOARD MEMBERS**

Pursuant to clause 4(1) of Schedule 5 to the *Crown Land Management Act 2016*, the persons specified in Column 1 of the Schedule hereunder are appointed, for the terms of office specified in that Column, as board members for the statutory land manager specified opposite in Column 2, which has been appointed as Crown land manager of the land referred to in Column 3 of the Schedule.

It is a condition of the appointment that the board member must comply with the Department of Industry *Crown reserve code of conduct: For non-council Crown land managers and commons trusts* (as may be amended or replaced from time to time).

The Hon Melinda Pavey, MP  
Minister for Water, Property & Housing

<b>Schedule</b>		
<b>Column 1</b>	<b>Column 2</b>	<b>Column 3</b>
John Barry Meyers (re-appointment)	Collingullie Soldiers' Memorial Hall Land Manager	Dedication No. 620050 Public Purpose: war memorial (hall site) Notified: 18 October 1946  File Reference: WA80R171-02
Stuart Sinclair Donaldson (re-appointment)		
For a term commencing the date of this notice and expiring 29th August 2024.		

**Schedule****Column 1****Column 2****Column 3**

Vicki Dawn Kell (new member)

Lacmalac Public Hall Land Manager

Dedication No. 620042

Public Purpose: public hall site  
Notified: 7 April 1922For a term commencing the date of  
this notice and expiring 31st  
December 2020.

File Reference: WA80R151-02

(n2019-2566)

**AUTHORISATION OF USE FOR ADDITIONAL PURPOSE UNDER S 2.14**

Pursuant to section 2.14 of the *Crown Land Management Act 2016*, the Crown land specified in Column 2 of the following Schedule is authorised to be used for the additional purpose(s) specified opposite in Column 1 of the Schedule.

The Hon Melinda Pavey, MP  
Minister for Water, Property & Housing

**Schedule****Column 1****Column 2**

community purposes

Reserve No. 97401

Public Purpose: boy scouts

Notified: 24 August 1984

File Reference: DB81H300

**Schedule****Column 1****Column 2**

community purposes

Reserve No. 90092

Public Purpose: boy scouts

Notified: 7 April 1972

File Reference: TE89R40

(n2019-2567)

**CROWN LAND MANAGEMENT ACT 2016****APPOINTMENT OF STATUTORY LAND MANAGER BOARD MEMBERS**

Pursuant to clause 4(1) of Schedule 5 to the *Crown Land Management Act 2016*, the persons specified in Column 1 of the Schedule hereunder are appointed, for the terms of office specified in that Column, as board members for the statutory land manager specified opposite in Column 2, which has been appointed as Crown land manager of the land referred to in Column 3 of the Schedule.

It is a condition of the appointment that the board member must comply with the Department of Industry *Crown reserve code of conduct: For non-council Crown land managers and commons trusts* (as may be amended or replaced from time to time).

The Hon Melinda Pavey, MP  
Minister for Water, Property & Housing

**Schedule****Column 1****Column 2****Column 3**

Adam Paul Jasprizza (new member) Tipperary Gully Recreation Reserve Land Manager Dedication No. 530009  
Public Purpose: public recreation  
Notified: 21 December 1894

For a term commencing the date of this notice and expiring 3rd April 2021.

File Reference: GB80R165

**Schedule****Column 1****Column 2****Column 3**

Peter Roland Helene (new member) Big Hill Recreation Reserve Land Manager Reserve No. 69647  
Public Purpose: public recreation  
Notified: 1 November 1940

For a term commencing the date of this notice and expiring 4th March 2021.

File Reference: GB80R6-002

**Schedule****Column 1****Column 2****Column 3**

Gregory John Coltman (new member) Bribbaree Recreation Reserve Land Manager Reserve No. 54721  
Public Purpose: public recreation  
Notified: 22 July 1921

For a term commencing the date of this notice and expiring 1st May 2021.

File Reference: GB80R241

**Schedule****Column 1****Column 2****Column 3**

John Edwin Gorman (new member) Collector Bushrangers Reserve Land Manager Reserve No. 1004628  
Public Purpose: environmental protection, public recreation, tourist facilities and services  
Notified: 30 May 2003

David John Hadlow (re-appointment)

Hendrikus Julius Ten Dam (re-appointment)

File Reference: GB03R58

For a term commencing 26th September 2019 and expiring 25th September 2024.

(n2019-2568)

**CROWN LAND MANAGEMENT ACT 2016****APPOINTMENT OF STATUTORY LAND MANAGER BOARD MEMBERS**

Pursuant to clause 4(1) of Schedule 5 to the *Crown Land Management Act 2016*, the persons specified in Column 1 of the Schedule hereunder are appointed, for the terms of office specified in that Column, as board members for the statutory land manager specified opposite in Column 2, which has been appointed as Crown land manager of the land referred to in Column 3 of the Schedule.

It is a condition of the appointment that the board member must comply with the Department of Industry *Crown reserve code of conduct: For non-council Crown land managers and commons trusts* (as may be amended or replaced from time to time).

The Hon Melinda Pavey, MP  
Minister for Water, Property & Housing

**Schedule**

<b>Column 1</b>	<b>Column 2</b>	<b>Column 3</b>
Anthony Bernard McNamara (re-appointment)	Broke Public Hall Land Manager	Reserve No. 97053 Public Purpose: public hall Notified: 11 November 1983
Kathleen Mary Everett (re-appointment)		File Reference: MD82R20
Michael Fordham Hewitt (re-appointment)		
Simon John Everett (re-appointment)		
Gweneth Lynette Lambkin (re-appointment)		
For a term commencing 13th November 2019 and expiring 12th November 2024.		

**Schedule**

<b>Column 1</b>	<b>Column 2</b>	<b>Column 3</b>
Karen Gail Fraser (new member)	Little Plain Recreation And Public Hall Reserve Land Manager	Reserve No. 63643 Public Purpose: public hall, public recreation, showground Notified: 18 November 1932
Oliver Tuck (re-appointment)		File Reference: 14/01113
Barbara Ann Jackson (new member)		
Sheridan Jane Cummins (new member)		
Debra Joy Pugh (new member)		
John Clarence Simeon (re-appointment)		
For a term commencing 12th September 2019 and expiring 11th September 2024.		



**Schedule****Column 1**

Bradley Barnes (new member)

**Column 2**New Park Dusodie Recreation  
Reserve Land Manager**Column 3**Reserve No. 34109  
Public Purpose: public recreation  
Notified: 15 March 1902For a term commencing the date of  
this notice and expiring 14th  
February 2024.

File Reference: MD94R46

(n2019-2569)

**CROWN LAND MANAGEMENT ACT 2016****APPOINTMENT OF STATUTORY LAND MANAGER BOARD MEMBERS**

Pursuant to clause 4(1) of Schedule 5 to the *Crown Land Management Act 2016*, the persons specified in Column 1 of the Schedule hereunder are appointed, for the terms of office specified in that Column, as board members for the statutory land manager specified opposite in Column 2, which has been appointed as Crown land manager of the land referred to in Column 3 of the Schedule.

It is a condition of the appointment that the board member must comply with the *Department of Industry Crown reserve code of conduct: For non-council Crown land managers and commons trusts* (as may be amended or replaced from time to time).

The Hon Melinda Pavey, MP  
Minister for Water, Property & Housing

**Schedule****Column 1**Russell Gordon Williams (new  
member)**Column 2**Ulladulla War Memorial Land  
Manager**Column 3**Dedication No. 580100  
  
Public Purpose: war memorial  
Notified: 2 September 1938For a term commencing the date of  
this notice and expiring 29th January  
2021.

File Reference: 09/00228

(n2019-2570)

**REVOCATION OF RESERVATION OF CROWN LAND**

Pursuant to section 2.11 of the *Crown Lands Management Act 2016*, the reservation of Crown land specified in Column 1 of the Schedule hereunder is revoked to the extent specified opposite thereto in Column 2 of the Schedule.

The Hon Melinda Pavey, MP  
Minister for Water, Property and Housing

**SCHEDULE**

<b>Column 1</b>	<b>Column 2</b>
Parish: Finch, Imbergee Land District: Walgett North Local Government Area: Walgett Locality: Lightning Ridge Reserve No: 509 Public Purpose: Travelling Stock Notified: 15 December 1879 File Reference WLL8047-1#01	The part of reserve 509 running north to south on the western side of Lot 4024 DP 766497 being an area of approximately 291.45 ha  This part co-exists with Western Lands Lease 8047

Column 1	Column 2
Parish: Imbergee Land District: Walgett North Local Government Area: Walgett Locality: Lightning Ridge Reserve No: 776 Public Purpose: Camping and access Notified: 7 May 1883  File Reference WLL8047-1#01	The whole of reserve 776 within Lot 4024 DP 766497 being an area of approximately 130.1 ha  This co-exists with Western Lands Lease 8047

Column 1	Column 2
Parish: Finch Land District: Walgett North Local Government Area: Walgett Locality: Lightning Ridge Reserve No: 777 Public Purpose: Access to water Notified: 7 May 1883  File Reference WLL8047-1#01	The whole of reserve 777 within Lot 4024 DP 766497 being an area of approximately 5.919 ha  This co-exists with Western Lands Lease 8047

Column 1	Column 2
Parish: Imbergee Land District: Walgett North Local Government Area: Walgett Locality: Lightning Ridge Reserve No: 779 Public Purpose: Access to water Notified: 7 May 1883  File Reference WLL8047-1#01	The whole of reserve 779 within Lot 4024 DP 766497 being an area of approximately 5131 m <sup>2</sup>  This co-exists with Western Lands Lease 8047

Column 1	Column 2
Parish: Finch Land District: Walgett North Local Government Area: Walgett Locality: Lightning Ridge Reserve No: 81258 Public Purpose: Travelling Stock Notified: 28 November 1958  File Reference WLL8047-1#01	The part of reserve 81258 adjoining the western boundary of Lot 4024 DP 766497 being an area of approximately 73.69 ha  This part co-exists with Western Lands Lease 8047

Column 1	Column 2
Parish: Imbergee Land District: Walgett North Local Government Area: Walgett Locality: Lightning Ridge Reserve No: 85079 Public Purpose: Travelling Stock Notified: 6 November 1964  File Reference WLL8047-1#01	The part of reserve 85079 adjoining the eastern boundary of Lot 4024 DP 766497 being an area of approximately 36.08 ha  This part co-exists with Western Lands Lease 8047

(n2019-2571)

### CROWN LAND MANAGEMENT ACT 2016

#### APPOINTMENT OF STATUTORY LAND MANAGER BOARD MEMBERS

Pursuant to clause 4(1) of Schedule 5 to the *Crown Land Management Act 2016*, the persons specified in Column 1 of the Schedule hereunder are appointed, for the terms of office specified in that Column, as board members for the statutory land manager specified opposite in Column 2, which has been appointed as Crown land manager of the land referred to in Column 3 of the Schedule.

It is a condition of the appointment that the board member must comply with the Department of Industry *Crown reserve code of conduct: For non-council Crown land managers and commons trusts* (as may be amended or replaced from time to time).

The Hon Melinda Pavey, MP  
Minister for Water, Property & Housing

#### Schedule

Column 1	Column 2	Column 3
John Martin Pickering (re-appointment)	Cumborah Recreation Reserve Land Manager	Reserve No. 31858  Public Purpose: public recreation Notified: 8 December 1900
Elizabeth Ann Powell (re-appointment)		File Reference: WL90R0048-2
James Wynter Warden (re-appointment)		

For a term commencing 1st December 2019 and expiring 30th November 2024.

(n2019-2572)

### NOTIFICATION OF DISPOSAL OF A CROWN ROAD

#### Section 152B Roads Act 1993

The road hereunder described has been disposed of under section 152B of the *Roads Act 1993*. In accordance with section 152H of that Act, the road comprised therein has ceased to be a Crown road and the rights of passage and access that previously existed in relation to the road are extinguished. Upon disposal, title to the land, comprising the former Crown road, is transferred to freehold.

The Hon Melinda Pavey, MP  
Minister for Water, Property & Housing

**DESCRIPTION**

*Parishes - Murringo, Gungewalla; County - Monteagle*

*Land District - Young; LGA - Hilltops*

Road Disposed: Lot 2 DP 1254663

File No: 12/03425

(n2019-2573)

---

**NOTIFICATION OF DISPOSAL OF A CROWN ROAD**

Section 152B Roads Act 1993

The road hereunder described has been disposed of under section 152B of the *Roads Act 1993*. In accordance with section 152H of that Act, the road comprised therein has ceased to be a Crown road and the rights of passage and access that previously existed in relation to the road are extinguished. Upon disposal, title to the land, comprising the former Crown road, is transferred to freehold.

The Hon Melinda Pavey, MP  
Minister for Water, Property & Housing

**DESCRIPTION**

*Parishes - Murringo, Gungewalla; County - Monteagle*

*Land District - Young; LGA - Hilltops*

Road Disposed: Lot 3 DP 1254314

File No: 18/09617

(n2019-2574)

---

**NOTIFICATION OF DISPOSAL OF A CROWN ROAD**

Section 152B Roads Act 1993

The road hereunder described has been disposed of under section 152B of the *Roads Act 1993*. In accordance with section 152H of that Act, the road comprised therein has ceased to be a Crown road and the rights of passage and access that previously existed in relation to the road are extinguished. Upon disposal, title to the land, comprising the former Crown road, is transferred to freehold.

The Hon Melinda Pavey, MP  
Minister for Water, Property & Housing

**DESCRIPTION**

*Parishes - Cobbadah, Anderson; County - Murchison*

*Land District - Bingara; LGA - Gwydir*

Road Disposed: Lots 1-4 DP 1251966

File No: ME06H165

(n2019-2575)

---

**ALTERATION OF PURPOSE/CONDITIONS OF A WESTERN LANDS LEASE**

It is hereby notified that in pursuance of the provisions of Schedule 3, Clause 17 (6) of the *Crown Land Management Act 2016*, the purpose and conditions of the undermentioned Western Lands Lease have been altered as shown.

The Hon. Melinda Pavey, M.P.  
Minister for Water, Property and Housing

Administrative District - Bourke

Shire - Bourke, County - Gunderbooka

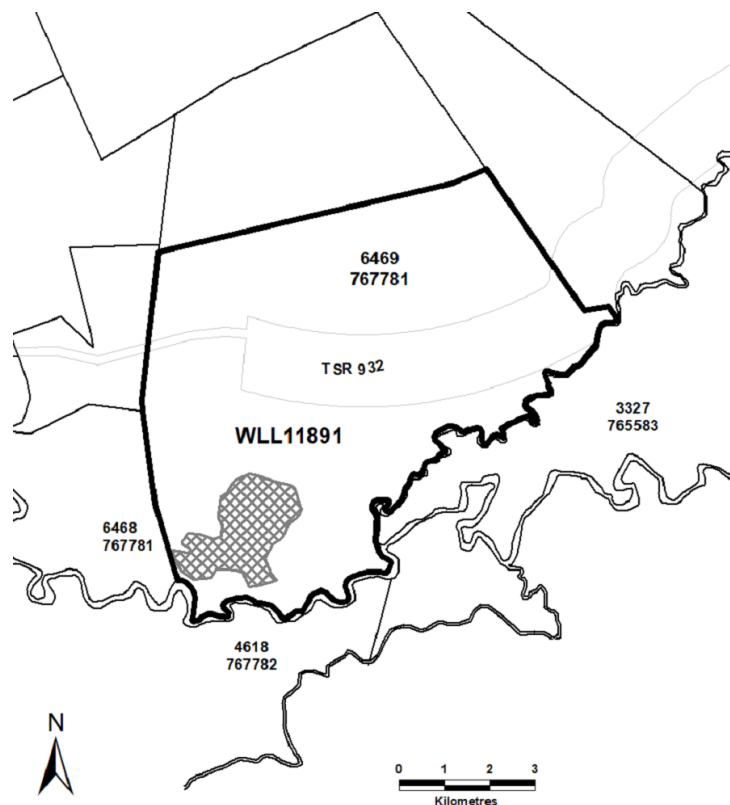
The purpose of Western Lands Lease 11891, being the land contained within Folio Identifier 6469/767781 has been altered from "Grazing" to "Grazing & Cultivation (Irrigated)" effective from 23 August 2019.

As a consequence of the alteration of purpose/conditions rent will be assessed annually in line with the *Crown Land Management Act 2016* and Regulations.

The conditions have been altered by the inclusion of the special conditions following.

**SPECIAL CONDITIONS ATTACHED TO WESTERN LANDS LEASE 11891**

1. The lease shall only be used for the purpose of Grazing & Cultivation (Irrigated)
2. Sandhill's and other soils with a surface texture of loamy sand or coarser shall be left uncultivated unless specifically approved by the Department.
3. Texture contrast (or duplex) soils are soil types which have a sandy to loamy topsoil abruptly overlying a clay subsoil and are prone to scalding (producing claypans and hummocks). Land within 60 metres of any texture contrast or duplex soil area shall not be cultivated except in accordance with a plan approved by the Department.
4. Areas with a slope greater than 2% shall not be cultivated until any soil conservation measures documented in a plan approved by the Department have been implemented at the lessee's expense.
5. Incised drainage lines, other than man-made structures, which carry water after storms shall be left uncultivated in the channels and for a distance of at least 20 metres on either side of the banks of the channels except when the Department specifies otherwise.
6. The lessee shall ensure a monitoring regime of piezometers is established, in consultation with a suitably qualified engineer, to detect water logging of soils, rising salt levels in soils and/or rising groundwater levels.
7. The lessee shall undertake any appropriate measures at his/her own expense, ordered by the Department to provide rehabilitate and degraded cultivated areas.
8. The lessee shall establish windbreaks at his/her own expense as may be ordered by the Department to provide adequate protection of the soil.
9. The lessee shall ensure cultivation and cropping do not alter the natural flood regime. Crops are not to be protected by levees.
10. The lessee shall ensure no tail water or drainage water run-off will escape onto adjoining lands.
11. The lessee is authorised to cultivate an area of 380 hectares as shown cross-hatched on the diagram below.



File No: WLL11891-1

(n2019-2576)

**NOTIFICATION OF DISPOSAL OF A CROWN ROAD**

Section 152B Roads Act 1993

The road hereunder described has been disposed of under section 152B of the *Roads Act 1993*. In accordance with section 152H of that Act, the road comprised therein has ceased to be a Crown road and the rights of passage and access that previously existed in relation to the road are extinguished. Upon disposal, title to the land, comprising the former Crown road, is transferred to freehold.

The Hon Melinda Pavey, MP  
Minister for Water, Property & Housing

**DESCRIPTION**

*Parish - Grenfell; County - Buckland*

*Land District - Tamworth; LGA - Liverpool Plains*

Road Disposed: Lot 3 DP 1090287, Lot 1 DP 1254664 right of carriageway created by Deposited Plan 1254664

File No: 13/04463

(n2019-2577)

## BC - DUBBO

## CROWN LAND MANAGEMENT ACT 2016

## NOTICE - CROWN LAND TO BE USED OR OCCUPIED FOR OTHER PURPOSE UNDER S 2.18(2)(b)

Pursuant to section 2.18(2)(b) of the Crown Land Management Act 2016, the Crown land specified in Column 2 of the following Schedule is proposed to be used or occupied under a relevant interest granted for the purpose(s) specified in Column 1 of the following Schedule.

The Hon Melinda Pavey, MP  
Minister for Water, Property & Housing

Column 1	Schedule	Column 2
jetty (relevant interest - Licence 596902) boatshed (relevant interest - Licence 596902)		Reserve No. 82627 Public Purpose: boatshed, dock site Notified: 17 June 1960 File Reference: 18/04166
grazing (relevant interest - Licence 605109)		Reserve No. 837 Public Purpose: crossing place Notified: 23 November 1875 File Reference: GB83H33
communication facilities (relevant interest - Licence 612028) access (relevant interest - Licence 612028)		Reserve No. 35743 Public Purpose: trigonometrical purposes Notified: 28 February 1903 File Reference: 08/6163
access (relevant interest - Licence 598689)		Reserve No. 44725 Public Purpose: trigonometrical purposes Notified: 5 January 1910 File Reference: 18/06066
access (relevant interest - Licence 598689)		Reserve No. 85369 Public Purpose: soil conservation Notified: 18 June 1965 File Reference: 18/06066
pipeline (relevant interest - Licence 605258)		Reserve No. 90686 Public Purpose: boy scouts Notified: 21 January 1977 File Reference: 19/02697
walkway (relevant interest - Licence 581760)		Reserve No. 64268 Public Purpose: future public requirements Notified: 24 November 1933 File Reference: 17/02693



**Column 1**

access  
(relevant interest - Licence 554839)  
recreation  
(relevant interest - Licence 554839)

**Schedule**

**Column 2**

Reserve No. 753207  
Public Purpose: future public requirements  
Notified: 29 June 2007  
File Reference: 15/06221

---

**Column 1**

access  
(relevant interest - Licence 598456)  
dam  
(relevant interest - Licence 598456)

**Schedule**

**Column 2**

Reserve No. 756009  
Public Purpose: future public requirements  
Notified: 29 June 2007  
File Reference: 18/05886

---

**Column 1**

agriculture  
(relevant interest - Licence 592132)

**Schedule**

**Column 2**

Reserve No. 757242  
Public Purpose: future public requirements  
Notified: 29 June 2007  
File Reference: 17/11491

---

**Column 1**

access  
(relevant interest - Licence 600963)  
hut  
(relevant interest - Licence 600963)

**Schedule**

**Column 2**

Reserve No. 65580  
Public Purpose: camping  
Notified: 1 November 1935  
File Reference: 11/11618

---

**Column 1**

berthing area  
(relevant interest - Licence 600963)  
mooring piles  
(relevant interest - Licence 600963)  
pontoon  
(relevant interest - Licence 600963)  
retaining wall  
(relevant interest - Licence 600963)  
access  
(relevant interest - Licence 600963)

**Schedule**

**Column 2**

Reserve No. 84334  
Public Purpose: generally  
Notified: 22 March 1963  
File Reference: 11/11618

---

**Column 1**

residence  
(relevant interest - Licence 602169)

**Schedule**

**Column 2**

Reserve No. 1013810  
Public Purpose: future public requirements  
Notified: 29 June 2007  
File Reference: 12/03746

---

**Column 1**

access  
(relevant interest - Licence 600925)  
horticulture  
(relevant interest - Licence 600925)  
irrigation  
(relevant interest - Licence 600925)

**Schedule**

**Column 2**

Reserve No. 1013826  
Public Purpose: future public requirements  
Notified: 29 June 2007  
File Reference: WL92H0423-1

---

**Column 1**

power/transmission line  
(relevant interest - Licence 571188)  
access  
(relevant interest - Licence 571188)  
walkway  
(relevant interest - Licence 581760)

**Schedule**

**Column 2**

Reserve No. 56146  
Public Purpose: generally  
Notified: 11 May 1923  
File Reference: 19/04454

jetty  
(relevant interest - Licence 604919)  
landing/platform  
(relevant interest - Licence 604919)  
ramp  
(relevant interest - Licence 604919)  
sliprails  
(relevant interest - Licence 604919)  
slipway  
(relevant interest - Licence 604919)  
jetty  
(relevant interest - Licence 578091)  
reclamation  
(relevant interest - Licence 578091)  
seawall  
(relevant interest - Licence 578091)  
jetty  
(relevant interest - Licence 570111)  
piles  
(relevant interest - Licence 570111)  
pontoon  
(relevant interest - Licence 570111)  
ramp  
(relevant interest - Licence 570111)  
reclamation  
(relevant interest - Licence 570111)  
seawall  
(relevant interest - Licence 570111)  
sliprails  
(relevant interest - Licence 570111)  
jetty  
(relevant interest - Licence 586051)  
landing/platform  
(relevant interest - Licence 586051)  
jetty  
(relevant interest - Licence 599998)  
jetty  
(relevant interest - Licence 609353)  
berthing area  
(relevant interest - Licence 609353)  
ramp  
(relevant interest - Licence 609353)  
pontoon  
(relevant interest - Licence 609353)  
piles  
(relevant interest - Licence 609353)  
jetty  
(relevant interest - Licence 610081)  
slipway  
(relevant interest - Licence 610081)  
jetty  
(relevant interest - Licence 596291)  
slipway  
(relevant interest - Licence 596291)

---

**Schedule**

**Column 1**  
access  
(relevant interest - Licence 571188)  
berthing area  
(relevant interest - Licence 600963)  
mooring piles  
(relevant interest - Licence 600963)  
pontoon  
(relevant interest - Licence 600963)  
retaining wall  
(relevant interest - Licence 600963)  
access  
(relevant interest - Licence 600963)  
walkway  
(relevant interest - Licence 581760)

**Column 2**  
Reserve No. 1011268  
Public Purpose: future public requirements  
Notified: 3 February 2006  
File Reference: 19/04454

jetty  
(relevant interest - Licence 604919)  
landing/platform  
(relevant interest - Licence 604919)  
ramp  
(relevant interest - Licence 604919)  
sliprails  
(relevant interest - Licence 604919)  
slipway  
(relevant interest - Licence 604919)  
jetty  
(relevant interest - Licence 578091)  
reclamation  
(relevant interest - Licence 578091)  
seawall  
(relevant interest - Licence 578091)  
power/transmission line  
(relevant interest - Licence 571188)  
jetty  
(relevant interest - Licence 570111)  
piles  
(relevant interest - Licence 570111)  
pontoon  
(relevant interest - Licence 570111)  
ramp  
(relevant interest - Licence 570111)  
reclamation  
(relevant interest - Licence 570111)  
seawall  
(relevant interest - Licence 570111)  
sliprails  
(relevant interest - Licence 570111)  
jetty  
(relevant interest - Licence 586051)  
landing/platform  
(relevant interest - Licence 586051)  
jetty  
(relevant interest - Licence 599998)  
jetty  
(relevant interest - Licence 609353)  
berthing area  
(relevant interest - Licence 609353)  
ramp  
(relevant interest - Licence 609353)  
pontoon  
(relevant interest - Licence 609353)  
piles  
(relevant interest - Licence 609353)  
jetty  
(relevant interest - Licence 610081)  
slipway  
(relevant interest - Licence 610081)  
jetty  
(relevant interest - Licence 596291)  
slipway  
(relevant interest - Licence 596291)

---

(n2019-2578)

## Water Notices

---

---

### NATURAL RESOURCES ACCESS REGULATOR

Lachlan River Jemalong Gap to Condobolin Floodplain Management Plan Area  
Wallumundry Creek

An application has been received from **Ross Clay Berry** and **Nancy Gai Berry** for an **existing levee** for the prevention of inundation of land by floodwaters on Lot 7 DP 259387, Parish of South Condobolin, County of Gipps (Ref: 70CW808676).

The application is made under Section 167 (1) of Part 8 of the *Water Act 1912*, being within a Proclaimed (declared) Local Area under Section 5(4) of the Act.

Objections to the granting of the approval must be registered in writing to the Natural Resources Access Regulator, PO Box 717, DUBBO NSW 2830, within 28 days of the notice being published.

Direct any queries to Rachel Daly, Water Regulation Officer, on (02) 6841 7429.

(n2019-2579)

## Other Government Notices

### ASSOCIATIONS INCORPORATION ACT 2009

#### Cancellation of Registration pursuant to Section 76

TAKE NOTICE that the registration of the following associations is cancelled by this notice pursuant to section 76 of the *Associations Incorporation Act 2009*.

4 YAMBA INCORPORATED	INC1300317
ADHIKA INCORPORATED	INC1300523
ALPHA AND OMEGA SPIRITFIELD MISSION AUST INCORPORATED	INC1300500
ARTE CULTURA OPERA INCORPORATED	INC1300525
ASIA-PACIFIC FINANCIAL INVESTMENT ASSOCIATION INCORPORATED	INC1300146
ASSOCIATION FOR THE BLIND OF NEPAL INCORPORATED	INC1300440
ASSOCIATION FOR THE GREENING OF INCORPORATED	INC9890332
AUSTRALEONE YOUTH ORGANISATION INCORPORATED	INC1300613
AUSTRALIA CHINA AGRICULTURE DEVELOPING ASSOCIATION INCORPORATED	INC9883019
AUSTRALIA CHINESE SOPHISTICATED LOBBY ASSOCIATION INCORPORATED	INC1300382
AUSTRALIA FUZHOU FELLOW ASSOCIATION INCORPORATED	INC1300337
AUSTRALIA HAINAN CHAMBER OF COMMERCE INCORPORATED	INC1300551
AUSTRALIAN AFGHAN ASSOCIATION INCORPORATED	INC1300423
AUSTRALIAN ARABIC ART AND CULTURE ASSOCIATION INCORPORATED	INC1300521
AUSTRALIAN DEMOCRATS – NATIONAL INCORPORATED	INC1300352
AUSTRALIAN ISLAMIC SOCIAL AND CULTURAL ASSOCIATION INCORPORATED	INC1300353
AUSTRALIAN IT ARCHITECTURE ASSOCIATION INCORPORATED	INC1300430
AWEIL WEST AUSTRALIAN ASSOCIATION INCORPORATED	INC1300570
BAEKSEOK MISSIONARY TRAINING ACADEMY INCORPORATED	INC9894525
BANGLADESH SYDNEY PREMIER LEAGUE INCORPORATED	INC1300498
BIBLES FOR MISSIONS INCORPORATED	Y2653319
BROKEN HILL PRIMARY CRICKET ASSOCIATION INCORPORATED	Y1820728
BROOKVALE SEAEAGLES SWIM CLUB INCORPORATED	INC9889670
CENTRAL COAST SINULOG SENOR SANTO NINO (FEAST OF THE HOLY INFANT JESUS) INC	INC1300397
CHINA BUSINESS DEVELOPMENT IN AUSTRALIA INCORPORATED	INC1300305
CHO DAE CHURCH OF CHRIST INCORPORATED	INC9880083
COFFEE ARTS AND TRAINING ASSOCIATION IN AUSTRALIA INCORPORATED	INC1300306
COMBINED BRITISH FORCES ASSOCIATION INCORPORATED	INC9894263
COUNCIL ON INTERNATIONAL EDUCATION AND CULTURAL EXCHANGE SYDNEY INCORPORATED	INC1300618
COWRA CHRISTIAN EDUCATION ASSOCIATION INCORPORATED	INC1200322
DESTINATION SYDNEY SURROUNDS INCORPORATED	INC1300673
DI SOCIAL CLUB (NSW) INCORPORATED	INC1300768
EPPING RUGBY AND NETBALL CLUB INCORPORATED	Y1679446
FOLK CHARITIES INCORPORATED	INC9897353

FREEDOM VIETNAMESE COMMUNITY IN AUSTRALIA CONG DONG NGUOI VIET TU DO UC CHAU (CDNVTD) INCORPORATED	INC1300341
FRIENDS OF KHASIP SCHOOL INCORPORATED	INC1300623
GOD'S HAND CHURCH INCORPORATED	INC1300678
HARBOUR CITY OPERA INC	INC1300626
HOUSE OF WORSHIP CHRISTIAN MINISTRIES INCORPORATED	INC9879517
I.A.R.D.A INCORPORATED	INC1300386
IN HARMONY AUSTRALIANS FOR NIQAB INCORPORATED	INC1300633
INTERNATIONAL CONTENDER ASSOCIATION NSW/ACT INCORPORATED	INC1300446
ISLAMICALLY HELPFUL SERVICES AND AID NETWORK INCORPORATED	INC9882348
KASEI TEKUSORU ASSOCIATION INCORPORATED	INC1300544
KOREAN CULTURE SENIOR CENTRE INCORPORATED	INC1300207
LAKE CARGELLIGO FITNESS CENTRE INCORPORATED	INC9897847
LEGAL SECRETARIES OF NEW SOUTH WALES INCORPORATED	INC1300403
LETHBRIDGE PARK COMMUNITY ACCESS POINT GROUP INCORPORATED	INC1300434
MERRIWA HEALTHY ENVIRONMENT GROUP INCORPORATED	INC1300419
MIDCOAST CARDIAC SUPPORT GROUP INCORPORATED	INC1300346
MOREE ABORIGINAL ELDERS INCORPORATED	INC1300260
MYAGDI OVERSEAS NEPALESE ASSOCIATION (MONA) INCORPORATED	INC9887643
NASA FILM ENTERTAINMENT INCORPORATED	INC1300271
NEWCASTLE RABBIT SOCIETY INCORPORATED	INC1300637
NGA HAU E WHA NEWCASTLE MAORI CLUB INCORPORATED	INC1300326
NIGERIAN ASSOCIATION OF NSW INCORPORATED	INC1300763
NOWRA MOTORCYCLE CLUB INCORPORATED	INC1300094
NSW STRONGMAN ASSOCIATION INCORPORATED	INC1300338
NUBA MOUNTAINS CENTRE FOR STRATEGIC & SOCIAL RESEARCH AND MEDIA INCORPORATED	INC1300537
PAKISTAN COMMUNITY WELFARE SERVICES INC	INC1300749
PARNTU WARRIORS INCORPORATED	INC9896067
PENINSULA BUSINESS HOUSES TOUCH FOOTBALL ASSOCIATION INCORPORATED	Y3055043
PROJECT MORNING STAR INCORPORATED	INC9890878
RIVERSTONE AMATEUR SWIMMING CLUB INCORPORATED	INC9888940
SAGARMATHA FOOTBALL CLUB INCORPORATED	INC1300452
SAKYA KECHARI INSTITUTE INCORPORATED	INC9892000
SCV VOLLEYBALL ASSOCIATION INCORPORATED	INC1300567
SENEGAMBIA ASSOCIATION IN AUSTRALIA INCORPORATED	INC9892273
SHAKTI GROUP INCORPORATED	INC1300335
SHAKTI MIGRANT AND REFUGEE WOMEN'S SUPPORT GROUP NSW INCORPORATED	INC1200407
SIERRA LEONE REFUGEE SUPPORT GROUP INCORPORATED	INC9882550
SOUTH COAST SEA SNIPERS INCORPORATED	INC1300631
SYDNEY CITY SMASH MEN'S DERBY INCORPORATED	INC1300428
SYDNEY INTERCULTURAL FILM FESTIVAL INCORPORATED	INC1300539

SYDNEY KIWI GOLF CLUB INCORPORATED	INC1301394
SYDNEY OPENDOOR PRESBYTERIAN CHURCH INCORPORATED	INC1300762
SYDNEY VATUKOULA SANATAN CLUB INCORPORATED	INC1300558
TAQWA INSTITUTE INCORPORATED	INC1300289
THAI PAVILION AUSTRALIA ASSOCIATION INCORPORATED	INC1300480
THE 23 MILLION INCORPORATED	INC1300519
THE AUSTRALIAN IRAQ CULTURAL CENTRE INCORPORATED	INC1300702
THE COPTIC CENTRE OF CULTURE & HISTORY INCORPORATED	INC1300393
THE FIRST SAMOA REVIVAL CHURCH INCORPORATED	INC1300400
THE FRATERNITY HOUSE INCORPORATED	INC1300295
TONGA COLLEGE EX-STUDENT ASSOCIATION INCORPORATED	INC1300365
UNITED TELUGU ASSOCIATION INCORPORATED	INC1300310
UP BEAT ACADEMY INCORPORATED	INC1300595
UPGRADE PARRAMATTA STADIUM ALLIANCE GROUP INCORPORATED	INC1300374
VOICE OF CHRIST FULL GOSPEL CHURCH LIVERPOOL INCORPORATED	INC1300258
VOICE OF WOLLONDILLY INCORPORATED	INC1300775
WAGGA AUS-SRI LANKAN CULTURAL ASSOCIATION (WASCA) INCORPORATED	INC1300736
WALGETT AND DISTRICT TOURISM ASSOCIATION INCORPORATED	INC9878218
WALK FOR GOD INCORPORATED	INC1300617
WARIALDA RUGBY LEAGUE OLD BOYS INCORPORATED	INC1300562
WEST AFRICAN FESTIVAL INCORPORATED	INC1300404
WOLLONDILLY RESIDENTS & RATEPAYERS ASSOCIATION INCORPORATED	INC1200168
WORLD LEBANESE CULTURAL UNION SOUTHERN DISTRICT SYDNEY INCORPORATED	INC9896265

Cancellation is effective as at the date of gazettal.

Dated this 28th day of August 2019.

Diane Duggan  
 Delegate of the Commissioner  
 NSW Fair Trading

(n2019-2580)

### ASSOCIATIONS INCORPORATION ACT 2009

#### Cancellation of Registration pursuant to Section 76

TAKE NOTICE that the registration of the following associations is cancelled by this notice pursuant to section 76 of the *Associations Incorporation Act 2009*.

ARMY OF ANGELS INC	INC1701205
BIG FIG ARTS INCORPORATED	INC1701009
CHARSOO ART GROUP INCORPORATED	INC1701036
COMMISSION KARTSPORT AUSTRALIA INCORPORATED	INC1700917
DESTINY MAKER'S TEMPLE WORLDWIDE INCORPORATED	INC1700584
FESTIVAL OF THE WORD INCORPORATED	INC1701317
PORTLAND'S CULTURAL AND HERITAGE ASSOCIATION INCORPORATED	INC1701160
SAVE JERRY BAILEY OVAL INCORPORATED	INC1700931



TUMBA SOCIAL SPORTS INCORPORATED	INC1700610
WEN LI CHINESE SCHOOL INCORPORATED	INC1700432
WORLD EDUCATION ROBOTICS SOCIETY AUSTRALIA INCORPORATED	INC1701094

Cancellation is effective as at the date of gazettal.

Dated this 28th day of August 2019.

Diane Duggan  
Delegate of the Commissioner  
NSW Fair Trading

(n2019-2581)

### ASSOCIATIONS INCORPORATION ACT 2009

Cancellation of incorporation pursuant to section 74

TAKE NOTICE that the incorporation of the following associations is cancelled by this notice pursuant to section 74 of the *Associations Incorporation Act 2009*.

CLUB FOR AUSTRALIAN-ARAB FRATERNITY INCORPORATED	INC1800799
KEGWORTH OUT OF SCHOOL HOURS CARE INCORPORATED	Y2578546
YOGA ASSOCIATION OF MANGROVE MOUNTAIN INCORPORATED	Y2809311

Cancellation is effective as at the date of gazettal.

Dated this 28th day of August 2019.

Robyne Lunney  
Delegate of the Commissioner  
NSW Fair Trading

(n2019-2582)

### BUILDING PROFESSIONALS ACT 2005

#### NOTICE

Under section 4 (7) of the *Building Professionals Act 2005*, the amendment to the Building Professionals Board Accreditation Scheme set out in the Schedule is adopted.

The amendment is to commence upon the publication of this Notice in the Government Gazette.

Matthew Whitton  
Director  
Building Services  
Fair Trading Specialist Services  
Sydney, 23 August 2019

#### SCHEDULE

##### Amendment

##### Schedule 3, Part 1: Specialty qualifications

Delete “a diploma in hydraulic services from a course accredited under the *Vocational Education and Training Act 2005*” wherever it occurs in this schedule.

Replace with “a Diploma of Hydraulic Services Deign Release 2 (CPC50612) or a Diploma of Plumbing and Services Release 2 (CPC50412) from a RTO that has the relevant qualification listed on its approved scope on the NRVET and recognised previous versions of these qualifications\* where the applicant can demonstrate they have:

1. continued to work as a hydraulic consultant; and
2. carried out continuing professional development; and
3. been employed by a hydraulic services consultancy business.

Insert at the end of this schedule:

“\*recognised previous versions of this diploma are:

- Associate Diploma of Plumbing and Services –TAFE NSW course number 1400/V1/A1
- Diploma of Plumbing and Services Release 1 (CPC50412)
- Diploma of Hydraulic Services Design Release 1 (CPC50611)”

(n2019-2583)

---

**CHARITABLE TRUSTS ACT 1993**

ORDER UNDER SECTION 12  
CY PRÈS SCHEME RELATING TO  
THE ESTATE OF THE LATE THOMAS CAIRNEY

Section 9(1) of the *Charitable Trusts Act 1993* permits the application of property cy-près where the spirit of the original trust can no longer be implemented.

The Will of the late Thomas Cairney provides that the whole of his estate, after payment of all just debts, funeral and testamentary expenses be held upon trust, for the “Illawarra Retirement Trust” and directed that the bequest “is to be applied to the general purposes of the Illawarra Retirement Trust at Bermagui only”. The Will then provides that if the bequest is not available to be carried out, “the trustees are directed to apply the bequest to any association (whether incorporated or not), group or body of persons having as its purpose the provision of accommodation, meals, and/or Transport for the elderly and/or sick in the Bermagui area only and operating as a charitable organisation...”.

Mr and Mrs Murray and Margot Douch of Bermagui are the Executors of the Will of the late Thomas Cairney. A cy-près scheme was sought in relation to the bequest to the “Illawarra Retirement Trust” (IRT), noting that the original purposes of the Trust cease to provide a suitable and effective method of using the trust property.

As at 2 August 2018 the trust property was valued at approximately \$288,759.09 in total.

The gift in question is a trust for a charitable purpose. It is proposed that the bequest be applied cy-près to support homecare services for elderly people who are:

- a. financially disadvantaged;
- b. receiving or eligible to receive a full pension or, in extenuating circumstances, pass an alternative income and asset test;
- c. receiving or eligible to receive a Government funded home care package or, in extenuating circumstances, have relevant care support needs as determined by an IRT Approved Assessor; and
- d. residents of the Bermagui municipal areas,

and that the application of the funds will be titled so as to honour the late Thomas Cairney.

The executors of the estate have no objection to a scheme applying the funds to the Illawarra Retirement Trust for the abovementioned purposes.

This is an appropriate matter in which the Attorney General should approve a scheme under s 12(1)(a) of the *Charitable Trusts Act 1993*.

The Solicitor General, under delegation from the Attorney General, has previously approved a recommendation that the Attorney General establish a cy prè scheme which would permit these charitable funds to be applied in a manner as close as possible to the original purposes of the trust.

Pursuant to section 12 of the *Charitable Trusts Act 1993*, I hereby order that the funds held by the Estate of the late Mr Thomas Cairney may be applied cy-près by Illawarra Retirement Trust for the abovementioned purposes.

This order will take effect 21 days after its publication in the Government Gazette, in accordance with section 16(2) of the *Charitable Trusts Act 1993*.

Date of Order: 26 August 2019

SIGNED  
M G SEXTON SC  
Solicitor General (Under delegation from the Attorney General)

(n2019-2584)

### CONSTITUTION ACT 1902

#### Ministerial arrangements for the Minister for Transport and Roads

Pursuant to section 36 of the *Constitution Act 1902*, Her Excellency the Governor, with the advice of the Executive Council, has authorised the Honourable Paul Toole MP to act for and on behalf of the Minister for Transport and Roads on and from 31 August 2019 to 14 September 2019, inclusive.

Dated: 28 August 2019

GLADYS BEREJIKLIAN, MP  
Premier

(n2019-2585)

---

### CONSTITUTION ACT 1902

#### Ministerial arrangements for the Minister for Health and Medical Research

Pursuant to section 36 of the *Constitution Act 1902*, Her Excellency the Governor, with the advice of the Executive Council, has authorised the Honourable Victor Dominello MP to act for and on behalf of the Minister for Health and Medical Research from 5:00pm on 5 September 2019 to 9:00am on 16 September 2019, inclusive.

Dated: 28 August 2019

GLADYS BEREJIKLIAN, MP  
Premier

(n2019-2586)

---

### DISTRICT COURT ACT 1973

#### District Court of New South Wales

##### Direction

Pursuant to section 173 of the *District Court Act 1973*, I direct that the District Court shall sit in its criminal jurisdiction at the place and time shown as follows:

Coffs Harbour	10am	25 May 2020 (2 weeks) <b>Sittings Cancelled</b>
Coffs Harbour	10am	19 October 2020 (3 weeks) <b>Sittings Cancelled</b>
Dubbo	10am	29 June 2020 (1 week) In lieu of 27 July 2020 (1 week)

Dated this 22nd day of August 2019

Justice D M Price AM  
Chief Judge

(n2019-2587)

---

### DISTRICT COURT ACT 1973

#### District Court of New South Wales

##### Direction

Pursuant to section 32 of the *District Court Act 1973*, I direct that the District Court shall sit in its civil jurisdiction at the place and time shown as follows:

Armidale	10.00am	21 October 2019 (1 week) <b>Sittings Cancelled</b>
----------	---------	-------------------------------------------------------

Dated this 22nd day of August 2019.

Justice D Price AM  
Chief Judge

(n2019-2588)

---

### DISTRICT COURT ACT 1973

District Court of New South Wales

#### Direction

Pursuant to section 32 of the *District Court Act 1973*, I direct that the District Court shall sit in its civil jurisdiction at the place and time shown as follows:

Coffs Harbour	10.00am	18 May 2020 (1 week) In lieu of 25 May 2020 (1 week)
---------------	---------	---------------------------------------------------------

Dated this 27th day of August 2019.

Justice D Price AM  
Chief Judge

(n2019-2589)

---

### GEOGRAPHICAL NAMES ACT 1966

PURSUANT to the provisions of Section 8 of the *Geographical Names Act 1966*, the Geographical Names Board hereby notifies that it proposes to assign the names:

*Jack Brabham Reserve* for a reserve located at the intersection of Dick Johnson Drive and South Circuit in the suburb of Oran Park.

*Camden South Rotary Park* for a reserve located adjacent to the Old Hume Highway, between Cowper Drive and Reeve Place in the suburb of Camden South.

*Forest Reserve* for a reserve bounded by Glenrowan Drive and Rhodes Place located in the suburb of Harrington Park.

*Montgomery Reserve* for a reserve bound by Montgomery Circuit and also accessed via Winston Place, located in the suburb of Narellan Vale.

The position and extent for these features are recorded and shown within the Geographical Names Register of New South Wales. The proposal can be viewed and submissions lodged on the Geographical Names Board website at [www.gnb.nsw.gov.au](http://www.gnb.nsw.gov.au) from 28 August to 28 September 2019. Alternatively, email submissions may be lodged with the Secretary, Geographical Names Board, at [ss-gnb@finance.nsw.gov.au](mailto:ss-gnb@finance.nsw.gov.au) or written submissions mailed to 346 Panorama Ave, Bathurst, NSW 2795.

In accordance with Section 9 of the *Geographical Names Act 1966*, all submissions lodged may be subject to a Government Information (Public Access) application and may be viewed by a third party to assist the Board in considering this proposal.

NARELLE UNDERWOOD  
Chair  
Geographical Names Board  
PO Box 143  
BATHURST NSW 2795

(n2019-2590)

---

### GEOGRAPHICAL NAMES ACT 1966

PURSUANT to the provisions of Section 8 of the *Geographical Names Act 1966*, the Geographical Names Board hereby notifies that it proposes to assign the name:

*Bakers Brickyard Park* for a reserve located between Morpeth Road and Baker Drive in the suburb of Raworth.

The position and extent for this feature is recorded and shown within the Geographical Names Register of New South Wales. The proposal can be viewed, and submissions lodged on the Geographical Names Board website at [www.gnb.nsw.gov.au](http://www.gnb.nsw.gov.au) from 29 August to 29 September 2019. Alternatively, email submissions may be lodged with the Secretary, Geographical Names Board, at [ss-gnb@finance.nsw.gov.au](mailto:ss-gnb@finance.nsw.gov.au) or written submissions mailed to 346 Panorama Ave, Bathurst, NSW 2795.

In accordance with Section 9 of the *Geographical Names Act 1966*, all submissions lodged may be subject to a Government Information (Public Access) application and may be viewed by a third party to assist the Board in considering this proposal.

NARELLE UNDERWOOD  
Chair  
Geographical Names Board  
PO Box 143  
BATHURST NSW 2795

(n2019-2591)

---

### GEOGRAPHICAL NAMES ACT 1966

PURSUANT to the provisions of Section 8 of the *Geographical Names Act 1966*, the Geographical Names Board hereby notifies that it proposes to assign the name:

*Mary Newlinds Reserve* for a reserve located on Guwara Road in the suburb of Duffys Forest.

The position and extent for this feature is recorded and shown within the Geographical Names Register of New South Wales. The proposal can be viewed and submissions lodged on the Geographical Names Board website at [www.gnb.nsw.gov.au](http://www.gnb.nsw.gov.au) from 28 August to 28 September 2019. Alternatively, email submissions may be lodged with the Secretary, Geographical Names Board, at [ss-gnb@finance.nsw.gov.au](mailto:ss-gnb@finance.nsw.gov.au) or written submissions mailed to 346 Panorama Ave, Bathurst, NSW 2795.

In accordance with Section 9 of the *Geographical Names Act 1966*, all submissions lodged may be subject to a Government Information (Public Access) application and may be viewed by a third party to assist the Board in considering this proposal.

NARELLE UNDERWOOD  
Chair  
Geographical Names Board  
PO Box 143  
BATHURST NSW 2795

(n2019-2592)

---

### GEOGRAPHICAL NAMES ACT 1966

PURSUANT to the provisions of Section 8 of the *Geographical Names Act 1966*, the Geographical Names Board hereby notifies that it proposes to assign the name:

*Ted Mack Civic Park*, for a reserve located in Miller Street, North Sydney, adjacent to North Sydney Council Offices.

The position and extent for this feature is recorded and shown within the Geographical Names Register of New South Wales. The proposal can be viewed and submissions lodged on the Geographical Names Board website at [www.gnb.nsw.gov.au](http://www.gnb.nsw.gov.au) from 29 August to 29 September 2019. Alternatively, email submissions may be lodged with the Secretary, Geographical Names Board, at [ss-gnb@finance.nsw.gov.au](mailto:ss-gnb@finance.nsw.gov.au) or written submissions mailed to 346 Panorama Ave, Bathurst, NSW 2795.

In accordance with Section 9 of the *Geographical Names Act 1966*, all submissions lodged may be subject to a Government Information (Public Access) application and may be viewed by a third party to assist the Board in considering this proposal.

NARELLE UNDERWOOD  
Chair  
Geographical Names Board  
PO Box 143  
BATHURST NSW 2795

(n2019-2593)

---

### GEOGRAPHICAL NAMES ACT 1966

#### Notice of proposal to amend address locality boundaries in the Byron Shire Local Government Area

PURSUANT to the provisions of Section 8 of the *Geographical Names Act 1966*, the Geographical Names Board hereby notifies that it proposes to amend the address locality boundary between McLeods Shoot and Ewingsdale as shown on map GNB 3744-4A.

A copy of map GNB 3744-4A showing the proposed amendment will be on display from 28 August to 28 September 2019 at:

- Byron Shire Council Office, 70 Station Street, Mullumbimby
- Office of the Geographical Names Board, Spatial Services, 346 Panorama Avenue, Bathurst

Details of this proposal may be viewed and submissions lodged on the Geographical Names Board website at [www.gnb.nsw.gov.au](http://www.gnb.nsw.gov.au) during the above dates. Alternatively email submissions may be lodged with the Secretary, Geographical Names Board at [ss-gnb@finance.nsw.gov.au](mailto:ss-gnb@finance.nsw.gov.au) or written submissions to 346 Panorama Avenue, Bathurst NSW 2795.

In accordance with Section 9 of the *Geographical Names Act 1966*, all submissions lodged may be subject to a Government Information (Public Access) application and may be viewed by a third party to assist the Board in considering this proposal.

NARELLE UNDERWOOD  
Chair  
Geographical Names Board  
PO Box 143  
BATHURST NSW 2795

(n2019-2594)

---

### **GEOGRAPHICAL NAMES ACT 1966**

Notice of proposal to amend address locality boundaries  
in the Port Macquarie-Hastings Local Government Area

PURSUANT to the provisions of Section 8 of the *Geographical Names Act 1966*, the Geographical Names Board hereby notifies that it proposes to amend the address locality boundary between Hacks Ferry and Limeburners Creek as shown on map GNB 3772-5A.

A copy of map GNB 3772-5A showing the proposed amendment will be on display from 28 August to 28 September 2019 at:

- Port Macquarie-Hastings Council Office, 17 Burrawan Street, Port Macquarie
- Office of the Geographical Names Board, Spatial Services, 346 Panorama Avenue, Bathurst

Details of this proposal may be viewed and submissions lodged on the Geographical Names Board website at [www.gnb.nsw.gov.au](http://www.gnb.nsw.gov.au) during the above dates. Alternatively email submissions may be lodged with the Secretary, Geographical Names Board at [ss-gnb@finance.nsw.gov.au](mailto:ss-gnb@finance.nsw.gov.au) or written submissions to 346 Panorama Avenue, Bathurst NSW 2795.

In accordance with Section 9 of the *Geographical Names Act 1966*, all submissions lodged may be subject to a Government Information (Public Access) application and may be viewed by a third party to assist the Board in considering this proposal.

NARELLE UNDERWOOD  
Chair  
Geographical Names Board  
PO Box 143  
BATHURST NSW 2795

(n2019-2595)

---

### **GEOGRAPHICAL NAMES ACT 1966**

PURSUANT to the provisions of Section 8 of the *Geographical Names Act 1966*, the Geographical Names Board hereby notifies that it proposes to assign the name:

*John Hanigan Oval* for a reserve that is accessed via Churchill Street in the suburb of Jamberoo.

The position and extent for this feature is recorded and shown within the Geographical Names Register of New South Wales. The proposal can be viewed and submissions lodged on the Geographical Names Board website at [www.gnb.nsw.gov.au](http://www.gnb.nsw.gov.au) from 28 August to 28 September 2019. Alternatively, email submissions may be lodged with the Secretary, Geographical Names Board, at [ss-gnb@finance.nsw.gov.au](mailto:ss-gnb@finance.nsw.gov.au) or written submissions mailed to 346 Panorama Ave, Bathurst, NSW 2795.

In accordance with Section 9 of the *Geographical Names Act 1966*, all submissions lodged may be subject to a Government Information (Public Access) application and may be viewed by a third party to assist the Board in considering this proposal.



NARELLE UNDERWOOD  
Chair  
Geographical Names Board  
PO Box 143  
BATHURST NSW 2795

(n2019-2596)

---

### GEOGRAPHICAL NAMES ACT 1966

PURSUANT to the provisions of Section 7A (1) of the *Geographical Names Act 1966*, the Geographical Names Board has this day assigned the recorded names listed hereunder as geographical names.

*Foveaux Gardens* for a reserve located Kensington Drive and Foveaux Circuit in the suburb of Harrington Park.

*Kensington Green* for a reserve bound by Kensington Drive at the northern end of the road in the suburb of Harrington Park.

*Kinnear Park* for a reserve bound by a circular drive at the western end of Kinnear Street in the suburb of Harrington Park.

*William Campbell Reserve* for a reserve bounded by Lachlan Avenue and William Campbell Avenue in the suburb of Harrington Park.

*Ettlesdale Reserve* for a reserve located on Ettlesdale Road in the suburb of Spring Farm.

The position and extent for these features are recorded and shown within the Geographical Names Register of New South Wales. This information can be accessed through the Board's website at [www.gnb.nsw.gov.au](http://www.gnb.nsw.gov.au)

NARELLE UNDERWOOD  
Chair  
Geographical Names Board  
PO Box 143  
BATHURST NSW 2795

(n2019-2597)

---

### PARENTS AND CITIZENS ASSOCIATIONS INCORPORATION ACT 1976

#### Section 13 (4)

#### NOTICE OF INCORPORATION OF PARENTS AND CITIZENS ASSOCIATIONS

The following associations are hereby incorporated under the *Parents and Citizens Associations Incorporation Act 1976*.

1. Bert Oldfield Public School
2. Binalong Public School
3. Lucas Gardens School

Michael Waterhouse  
General Counsel  
Department of Education  
12 August 2019

(n2019-2598)

---

### POINT TO POINT TRANSPORT (TAXIS AND HIRE VEHICLES) REGULATION 2017

#### NOTICE OF EXEMPTION

By the authority vested in me by clause 92 of the *Point to Point Transport (Taxis and Hire Vehicles) Regulation 2017* (Regulation), I hereby exempt taxis that ply or stand for hire on a road or road related area from complying with clause 18(1) of the Regulation until 1 February 2021.

Clause 18(1) of the Regulation is the requirement that taxis that ply or stand for hire on a road or road related area are fitted with an approved security camera system that is in working order.

This exemption is granted on the following conditions:

- (1) The taxi is fitted with a security camera system that was compliant immediately before the repeal of the *Passenger Transport Regulation 2007*,



- (2) If a security camera system fitted in the taxi is not in working order or during the period of the exemption ceases to be in working order, it is to be replaced by an approved security camera system,
- (3) If the taxi is replaced during the period of the exemption, the replacement taxi will be fitted with an approved security camera system.

**NOTE:**

To avoid doubt, taxis that ply or stand for hire on a road or road related area are not exempt from the operation of clause 18(1) of the Regulation if they are fitted with a security camera system that did not comply with *Passenger Transport Regulation 2007* before that regulation was repealed.

**Definition:**

In this Notice:

**Approved security camera system** means a security camera system that complies with requirements established for the time being by TfNSW by order published in the Gazette.

Anthony Wing  
Point to Point Transport Commissioner  
27 August 2019

(n2019-2599)

---

**WORK HEALTH AND SAFETY ACT 2011**

Notice of Variation to Approved Codes of Practice

NOTICE is given under section 274 (1) of the *Work Health and Safety Act 2011* that the following Codes of Practice are varied:

1. Abrasive blasting
2. Confined spaces
3. Construction work
4. Demolition work
5. Excavation work
6. First aid in the workplace
7. Hazardous manual tasks
8. How to manage work health and safety risks
9. How to manage and control asbestos in the workplace
10. How to safely remove asbestos
11. Labelling of workplace hazardous chemicals
12. Managing noise and preventing hearing loss at work
13. Managing the risks of plant in the workplace
14. Managing the risk of falls at workplaces
15. Managing risks of hazardous chemicals in the workplace
16. Managing the work environment and facilities
17. Managing electrical risks in the workplace
18. Managing the risk of falls in housing construction
19. Preparation of safety data sheets for hazardous chemicals
20. Safe design of structures
21. Spray painting and powder coating
22. Welding processes
23. Work health and safety consultation, cooperation and coordination

The variations commence on the date on which this notice is published in the New South Wales Government Gazette.

Date: 15 August 2019

Kevin Anderson MP  
Minister for Better Regulation and Innovation

(n2019-2600)

**Professional Standards Act 1994**

Notification pursuant to section 13

Pursuant to section 13 of the *Professional Standards Act 1994*, I authorise the publication of the CPA Australia Ltd Professional Standards (Accountants) Scheme. This scheme will commence on 23 December 2019.

KEVIN ANDERSON, MP  
Minister for Better Regulation and Innovation

## THE CPA AUSTRALIA LTD PROFESSIONAL STANDARDS (ACCOUNTANTS) SCHEME

*Professional Standards Act 1994 (NSW)*

### PREAMBLE

- A. CPA Australia Ltd ("**CPA Australia**") is a national occupational association.
- B. CPA Australia has made an application to the Professional Standards Council, appointed under the *Professional Standards Act 1994 (NSW)* ("**the Act**") for approval of a scheme under the Act.
- C. The Scheme is prepared by CPA Australia for the purposes of limiting Occupational Liability to the extent to which such liability may be limited under the Act.
- D. The Scheme propounded by CPA Australia is to apply to all participating members referred to in clause 2 of the Scheme and as otherwise stated in that clause.
- E. CPA Australia has furnished the Council with a detailed list of the risk management strategies intended to be implemented in respect of its members and the means by which those strategies are intended to be implemented.
- F. All participating members referred to in clause 2 of the Scheme are subject to disciplinary measures under the Constitution and By-Laws of CPA Australia and are also subject to the professional indemnity insurance requirements under the By-Laws of CPA Australia.
- G. The Scheme is intended to remain in force for a period of five (5) years from the date of commencement in each jurisdiction for which it is in force unless it is revoked, extended or ceases in accordance with section 32 of the Act.
- H. Occupational Liability limited by this Scheme may also be subject to the provisions of Commonwealth legislation, which may provide for a different limitation of liability, or unlimited liability, in a particular case, and thereby alter the effect of the Scheme.

## **THE CPA AUSTRALIA LTD PROFESSIONAL STANDARDS (ACCOUNTANTS) SCHEME**

### **1. Occupational Association**

- 1.1. The CPA Australia Ltd Professional Standards (Accountants) Scheme (the "**Scheme**") is a scheme under "the Act" of CPA Australia, Level 20, 28 Freshwater Place, Southbank Victoria 3006.
- 1.2. Definitions of terms used in the Scheme appear in the Scheme, including in Part 4.

### **2. Persons to Whom the Scheme Applies**

- 2.1. This Scheme applies to:

- (a) all CPA Australia members who hold a current Public Practice Certificate issued by CPA Australia; and
- (b) all persons to whom the Scheme applies, by virtue of the Act and the corresponding provisions of the Acts of other jurisdictions in which the Scheme applies.

(collectively "**Participants**" and each a "**Participant**")

- 2.2. No Participant to whom the Scheme applies may choose not to be subject to the Scheme, however CPA Australia may, on written application by a Participant, exempt the Participant from the Scheme if CPA Australia is satisfied that he or she would suffer financial hardship in obtaining professional indemnity insurance to the levels set out in clause 3 below.
- 2.3. All participating members referred to in this clause 2 of the Scheme are subject to disciplinary measures under the Constitution and By-Laws of CPA Australia and are also subject to the professional indemnity insurance requirements under the By-Laws of CPA Australia.

### **3. Limitation of Liability**

- 3.1. This Scheme only affects the Occupational Liability of a participant for Damages arising from a Cause of Action to the extent to which the liability results in Damages exceeding \$2 million.
- 3.2. Where a Participant against whom a proceeding is brought relating to Occupational Liability in connection with Category 1 services is able to satisfy the court that the Participant has the benefit of an Insurance Policy insuring the Participant against the Occupational Liability and the amount payable under the Insurance Policy in respect of the Occupational Liability relating to the Cause of Action (including any amount

payable by the person by way of excess under or in relation to the Policy) is not less than the Category 1 monetary ceiling determined in accordance with the table in clause 3.3, then the Participant is not liable in damages in relation to that Cause of Action above the Category 1 monetary ceiling specified in clause 3.3.

3.3. The Category 1 monetary ceiling is an amount specified in the table below:

Groups	Monetary ceiling
1. Participants who at the Relevant Time were in an Accounting Practice which generated total annual Fee income, for the financial year immediately preceding the Relevant Time, of less than \$10 million.	\$2 million
2. Participants other than those in Groups 1 and 3.	\$10 million
3. Participants who at the Relevant Time were in an Accounting Practice which generated total annual Fee income, for the financial year immediately preceding the Relevant Time, greater than \$20 million.	\$75 million

3.4 Where a Participant against whom a proceeding is brought relating to Occupational Liability in connection with Category 2 services is able to satisfy the court that the Participant has the benefit of an Insurance Policy insuring the participant against the Occupational Liability, and the amount payable under the Insurance Policy in respect of the Occupational Liability relating to that Cause of Action (including any amount payable by the person by way of excess under or in relation to the policy) is not less than the Category 2 monetary ceiling determined in accordance with the table in clause 3.5 below, then the Participant is not liable in damages in relation to that Cause of Action above the Category 2 monetary ceiling specified in clause 3.5.

3.5 The Category 2 monetary ceiling is the amount specified in the table below.

Groups	Monetary ceiling
1. Participants who at the Relevant Time were in an Accounting Practice which generated total annual Fee income, for the financial year immediately preceding the Relevant Time, of less than \$10 million.	\$2 million
2. Participants other than those in Groups 1 and 3.	\$10 million
3. Participants who at the Relevant Time were in an Accounting Practice which generated total annual Fee income, for the financial year immediately preceding the Relevant Time, greater than \$20 million.	\$20 million

3.6 Where a Participant against whom a proceeding is brought relating to Occupational Liability in connection with Category 3 services is able to satisfy the court that the Participant has the benefit of an Insurance Policy insuring the Participant against the Occupational Liability, and the amount payable under the Insurance Policy in respect of the Occupational Liability relating to that Cause of Action (including any amount payable by the person by way of excess under or in relation to the Policy) is not less than the amount of the Category 3 monetary ceiling determined in accordance with the table in clause 3.7 below, then the Participant is not liable in damages in relation to that Cause of Action above the Category 3 monetary ceiling specified in clause 3.7.

3.7 The Category 3 monetary ceiling is the amount specified in the table below.

Groups	Monetary ceiling
1. Participants who at the Relevant Time were in an Accounting Practice which generated total annual Fee income, for the financial year immediately preceding the Relevant Time, of less than \$10 million.	\$2 million
2. Participants other than those in Groups 1 and 3.	\$10 million
3. Participants who at the Relevant Time were in an Accounting Practice which generated total annual Fee income, for the financial year immediately preceding the Relevant Time, greater than \$20 million.	\$20 million

3.8 Pursuant to section 24 of the Act, this Scheme confers on CPA Australia a discretionary authority to specify, on application by a Participant member, a higher maximum amount of liability not exceeding \$75 million than would otherwise apply under the Scheme in respect of any specified case or class of case of Category 2 services or Category 3 services.

3.9 In circumstances where the services provided by a Participant comprise a combination of Category 1 services and any of:

- (a) Category 2 services;
- (b) Category 3 services;
- (c) Category 2 services and Category 3 services,

the Participant's liability under this Scheme for Damages in respect of a proceeding in relation to Occupational Liability in excess of the applicable amount specified in clause

3.1 will be determined in accordance with those provisions of the Scheme relating to Category 1 services only.

- 3.10. In circumstances where the services provided by a Participant comprise a combination of Category 2 services and Category 3 services, the Participant's liability under this Scheme for Damages in respect of a proceeding in relation to Occupational Liability in excess of the applicable amount specified in clause 3.1 will be determined (subject to clause 3.9) in accordance with those provisions of the Scheme relating to Category 2 services only.
- 3.11. Nothing in this Scheme is intended to increase, or has the effect of increasing, a Participant's liability for damages to a person beyond the amount that, other than for the existence of this Scheme, the participant would be liable in law.
- 3.12. This Scheme only limits the amount of Damages for which a participant is liable if and to the extent that it exceeds the amount specified in clause 3.1. Where the amount of damages in relation to a Cause of Action exceeds the amount specified in clause 3.1 liability for those Damages will instead be limited to the amount specified in the applicable other provision of this clause 3.
- 3.13. Notwithstanding anything to the contrary contained in this Scheme, if in particular circumstances giving rise to Occupational Liability, the liability of any Participant should be capped both by this Scheme and also by any other scheme under Professional Standards legislation (whether of this jurisdiction or under the law of any other Australian state or territory) and, if the amount of such caps should differ, then the cap which is higher shall be the applicable cap.

#### 4. Definitions

- 4.1. In this Scheme, the following words and phrases have the following meanings:

**"Accounting Practice"** means the activities of a member including those who provide Public Accounting Services through an Approved Practice Entity (in accordance with the requirements of By-Law 9.3 of the By-Laws).

**"Act"** means *Professional Standards Act 1994* (NSW)

**"Acts"** means state and territory legislation other than the Act, including:

- (a) *Professional Standards Act 2003* (Vic);
- (b) *Professional Standards Act 2004* (Qld);
- (c) *Professional Standards Act 2004* (SA);



- (d) *Professional Standards Act 1997 (WA)*;
- (e) *Professional Standards Act 2005 (Tas)*;
- (f) *Professional Standards Act 2004 (NT)*; and
- (g) *Civil Law (Wrongs) Act 2002 (ACT)*

**"Approved Practice Entity"** means such entities as defined as Approved Practice Entity in By-Law 9.3 of the By-Laws.

**"By – Laws"** means the By-Laws of CPA Australia Limited.

**"Category 1 services"** means:

- (a) all services required by Australian law to be provided only by a registered company auditor;
- (b) all other services provided by a registered company auditor in his or her capacity as auditor;
- (c) all services the deliverables from which:
  - (i) will be used in determining the nature, timing and extent of audit procedures in the context of an audit of a financial report; or
  - (ii) will be incorporated into the financial report of an entity; or
  - (iii) are required by law or regulation to be filed with a regulator (excluding returns signed by a registered tax agent).

**"Category 2 services"** means:

- (a) services to which Chapter 5 or Chapter 5A of the *Corporations Act 2001 (Cth)* applies;
- (b) services provided pursuant to section 233(2) of the *Corporations Act*;
- (c) services to which the *Bankruptcy Act 1966 (Cth)* applies; or
- (d) services arising out of any court appointed liquidation or receivership.

**"Category 3 services"** means any services provided by a participant in the performance of his, her or its occupation, which are not Category 1 or Category 2 services.

**“Cause of Action”** means and includes all causes of action arising from the same source or originating cause.

"Damages" as defined in section 4 of the Act means:

- (a) damages awarded on a claim entailing Occupational Liability whether in satisfaction of a claim, counter claim or by way of set-off, and
- (b) costs in or in relation to proceedings with respect to (a) above ordered to be paid in connection with such an award (other than costs incurred in enforcing a judgment or incurred on an appeal made by a defendant), and
- (c) any interest payable on the amount of those damages.

**"Fee"** means a payment made to a Participant in exchange for services but excludes disbursements and goods and services taxes.

**"Insurance Policy"** means an insurance policy that complies with By-Law 9.8 of the By-Laws and section 27 of the Act.

**"Occupational Liability"** has the same meaning given to it as in section 4 of the Act. .

**"Public Accounting Services"** means those services defined as public accounting services in the By-Laws.

**“Principal(s)”** for the purposes of clauses 3.3, 3.5, and 3.7 means a person(s) in a Public Accounting Practice who is affiliated with the Controlled Person within the meaning of By-Law 1.2(c) of the By-Laws.

**“Public Practice Certificate”** means a Public Practice Certificate issued by CPA Australia Ltd, permitting a Member to provide Public Accounting Services.

**“Relevant Time”** means, in respect of a liability potentially limited by the Scheme, the period from the time(s) of the act(s) or omission(s) giving rise to the liability until the date that is seven years after the last such act or omission took place.

## **5. Jurisdiction**

- 5.1. This Scheme is intended to operate in New South Wales. This Scheme is also intended to operate in the Australian Capital Territory, the Northern Territory of Australia, Victoria, Queensland, South Australia, Tasmania and Western Australia by way of mutual recognition under the professional standards legislation.

## **6. Commencement date and duration**

6.1 The Scheme will commence on the following day:

- (a) In New South Wales, the Northern Territory, Queensland, Western Australia and Tasmania, on the day after the date on which the instrument is published in the Gazette;
- (b) In Victoria, on the day that is two (2) months after the date on which the instrument is published in the Gazette; and
- (c) In the Australian Capital Territory and in South Australia;
  - (i) On the date provided for in the Minister's notice in relation to the amendments, if a date is provided; or
  - (ii) On the first day two months after the day on which notice was given, in any other case.

6.2. The Scheme will operate for and is intended to remain in force for a period of five (5) years from the date of commencement in each jurisdiction for which it is in force unless it is revoked, extended or ceases in accordance with section 32 of the Act.

(n2019-2601)

# COUNCIL NOTICES

## BATHURST REGIONAL COUNCIL

ROADS ACT 1993

LAND ACQUISITION (JUST TERMS COMPENSATION) ACT 1991

NOTICE OF COMPULSORY ACQUISITION OF LAND

Bathurst Regional Council declares with the approval of his Excellency the Governor that the lands described in the Schedule 1 below, excluding the interest shown in Schedule 2 below, are acquired by compulsory process in accordance with the provisions of the *Land Acquisition (Just terms Compensation) Act 1991* for public Road.

Dated at Bathurst this 28th day of August 2019.

David Sherley, General Manager

### SCHEDULE 1

Lot 301 DP1201301 comprising part of the land  
comprised in Certificate of Title 7302/1114695.

Lot 300 DP1201301 comprising part of the land  
comprised in Certificate of Title 280/853511.

### SCHEDULE 2

Easement for Transmission Line 30 wide as shown in DP634274

Notified in Government Gazette 3 August 1984 Folio 4049

over land in Certificate of Title 7302/1114695.

(n2019-2602)

---

## BLUE MOUNTAINS CITY COUNCIL

ROADS ACT 1993

Naming of Roads

Notice is hereby given that Blue Mountains City Council, pursuant to section 162 of the *Roads Act 1993*, has officially named the road(s) as shown hereunder:

Name	Locality
CREGAN PLACE	Springwood
<b>Description</b>	
Road reserve, 20.115 wide between Halcyon Avenue and Yandina Avenue winmalee	

Name	Locality
PAULWOOD AVENUE	Springwood
<b>Description</b>	
Extension of existing road reserve for Paulwood Avenue into school site	

MICHAEL BRONOTTE, Land Information Mapping Officer, Blue Mountains City Council, Private Locked Bag 1005, KATOOMBA NSW 2780

GNB Ref: 0137

(n2019-2603)

---

**COFFS HARBOUR CITY COUNCIL**

## ROADS ACT 1993

## Naming of Roads

Notice is hereby given that Coffs Harbour City Council, pursuant to section 162 of the *Roads Act 1993*, has officially named the road(s) as shown hereunder:

<b>Name</b>	<b>Locality</b>
AVALON GROVE	Woolgoolga
<b>Description</b>	
Off proposed Bilgola Boulevard	

<b>Name</b>	<b>Locality</b>
BILGOLA BOULEVARD	Woolgoolga
<b>Description</b>	
Extends off McIntosh Crescent	

<b>Name</b>	<b>Locality</b>
BRONTE LANE	Woolgoolga
<b>Description</b>	
Off proposed Culburra Concourse	

<b>Name</b>	<b>Locality</b>
BYRON LANE	Woolgoolga
<b>Description</b>	
Off proposed Bilgola Boulevard	

<b>Name</b>	<b>Locality</b>
CULBURRA CONCOURSE	Woolgoolga
<b>Description</b>	
Off proposed Bilgola Boulevard	

<b>Name</b>	<b>Locality</b>
HYAMS AVENUE	Woolgoolga
<b>Description</b>	
Off proposed Bilgola Boulevard	

<b>Name</b>	<b>Locality</b>
MANDALAY LANE	Woolgoolga
<b>Description</b>	
Off proposed Bilgola Boulevard	

<b>Name</b>	<b>Locality</b>
NOOSA CIRCUIT	Woolgoolga
<b>Description</b>	
Off proposed Bilgola Boulevard	

<b>Name</b>	<b>Locality</b>
WINEGLASS AVENUE	Woolgoolga
<b>Description</b>	
Off proposed Bilgola Boulevard	

STEPHEN MCGRATH, General Manager, Coffs Harbour City Council, Locked Bag 155, COFFS HARBOUR NSW 2450

GNB Ref: 0157

(n2019-2604)

### LAKE MACQUARIE CITY COUNCIL

#### LOCAL GOVERNMENT ACT 1993, SECTION 50 VESTING OF DRAINAGE RESERVE

NOTICE is hereby given that Lake Macquarie City Council, pursuant to the provisions of section 50 (4) of the *Local Government Act 1993*, declares that the land described in the Schedule below is vested in Council as a drainage reserve. MORVEN CAMERON, Chief Executive Officer, Lake Macquarie City Council, PO Box 1906, WARABROOK NSW 2310

#### SCHEDULE

Drainage Reserve 4.57 metres wide between Kaleen Street and James Street in Deposited Plan 202151, Parish of Kahibah, County of Northumberland.

(n2019-2605)

### LAKE MACQUARIE CITY COUNCIL

#### ROADS ACT 1993 Naming of Roads

Notice is hereby given that Lake Macquarie City Council, pursuant to section 162 of the *Roads Act 1993*, has officially named the road(s) as shown hereunder:

<b>Name</b>	<b>Locality</b>
TIMBER JINKER ROAD	Cooranbong
<b>Description</b>	
Subdivision of Lot 2 DP 825266 at 97-99 Alton Road COORANBONG	

<b>Name</b>	<b>Locality</b>
HILLTOP AVENUE	Cooranbong
<b>Description</b>	
Subdivision of Lot 2 DP 825266 at 97-99 Alton Road COORANBONG	

<b>Name</b>	<b>Locality</b>
GREEN HILL ROAD	Cooranbong
<b>Description</b>	
Subdivision of Lot 2 DP 825266 at 97-99 Alton Road COORANBONG	

<b>Name</b>	<b>Locality</b>
BULLOCKS PLACE	Cooranbong
<b>Description</b>	
Subdivision of Lot 2 DP 825266 at 97-99 Alton Road COORANBONG	

MORVEN CAMERON, Chief Executive Officer, Lake Macquarie City Council, PO Box 1906, WARABROOK NSW 2310

GNB Ref: 0158

(n2019-2606)

### SHOALHAVEN CITY COUNCIL

#### ROADS ACT 1993

#### Naming of Roads

Notice is hereby given that Shoalhaven City Council, pursuant to section 162 of the *Roads Act 1993*, has officially named the road(s) as shown hereunder:

<b>Name</b>	<b>Locality</b>
MUSSEL COURT	Huskisson
<b>Description</b>	
New road created in the subdivision of Lot 18 DP 1096605 off the intersection of Duranbah Drive & Erina Road (extension of existing roads).	

<b>Name</b>	<b>Locality</b>
DURANBAH DRIVE	Huskisson
<b>Description</b>	
Extension of existing road created in the subdivision of Lot 18 DP 1096605.	

<b>Name</b>	<b>Locality</b>
ERINA ROAD	Huskisson
<b>Description</b>	
Extension of existing road created in the subdivision of Lot 18 DP 1096605.	

STEPHEN DUNSHEA, Chief Executive Officer, Shoalhaven City Council, PO Box 42, NOWRA NSW 2541

GNB Ref: 0156

(n2019-2607)

### SINGLETON COUNCIL

#### Roads Act 1993, Section 10

#### Dedication of Lands as Public Road

NOTICE is hereby given that the Singleton Council, by resolution of the Council dated 18 December 2017 has resolved to dedicate the land described hereunder as public road pursuant to Section 10 of the *Roads Act 1993*.

Jason Linnane, General Manager, Singleton Council, PO Box 314, SINGLETON, NSW 2330.

Dated at Singleton this 14th day of May 2019

Jason Linnane  
General Manager

**SCHEDULE**

Lot 1 DP1228853  
being part of the land comprised in Certificate of Title Folio 2/1092168

(n2019-2608)

**COUNCIL OF THE CITY OF SYDNEY****ROADS ACT 1993**

## Naming of Roads

Notice is hereby given that Council Of The City Of Sydney, pursuant to section 162 of the *Roads Act 1993*, has officially named the road(s) as shown hereunder:

<b>Name</b>	<b>Locality</b>
MAGARI STREET	Rosebery
<b>Description</b>	
Dalmeny Ave to Galara St.	

MONICA BARONE, Chief Executive Officer, Council Of The City Of Sydney, GPO Box 1591, SYDNEY NSW 2001

GNB Ref: 0160

(n2019-2609)

**COUNCIL OF THE CITY OF SYDNEY****ROADS ACT 1993**

## Naming of Roads

Notice is hereby given that Council Of The City Of Sydney, pursuant to section 162 of the *Roads Act 1993*, has officially named the road(s) as shown hereunder:

<b>Name</b>	<b>Locality</b>
GILBANUNG STREET	Rosebery
<b>Description</b>	
Galara St to Banilung St	

MONICA BARONE, Chief Executive Officer, Council Of The City Of Sydney, GPO Box 1591, SYDNEY NSW 2001

GNB Ref: 0162

(n2019-2610)

**COUNCIL OF THE CITY OF SYDNEY****ROADS ACT 1993**

## Naming of Roads

Notice is hereby given that Council Of The City Of Sydney, pursuant to section 162 of the *Roads Act 1993*, has officially named the road(s) as shown hereunder:

<b>Name</b>	<b>Locality</b>
BANILUNG STREET	Rosebery
<b>Description</b>	
"L" shaped street from Magari St. to Galara St.	

MONICA BARONE, Chief Executive Officer, Council Of The City Of Sydney, GPO Box 1591, SYDNEY NSW 2001

GNB Ref: 0161

(n2019-2611)



**TENTERFIELD SHIRE COUNCIL**

Local Government Act 1993, Section 553

Extension of Sewer mains

In accordance with Section 553 of the *Local Government Act 1993*, notice is hereby given by Tenterfield Shire Council that sewer mains have been extended as described below. Properties located within the prescribed distance of 75 metres and which are capable of being connected to the new sewer mains will be liable for the annual sewerage charge. Land which is not connected to these mains shall become liable for the sewerage rate sixty (60) days from the date of this notice. Land connected before the expiration of the sixty (60) days shall be liable for the sewerage rate from the date of connection. A separate notice will be issued to affected property owners within sixty (60) days of this notice.

CLIFTON STREET, TENTERFIELD

From the existing sewer line located in the road reserve outside Lot 535 DP 751540 for a distance of 112.3m in an easterly direction to the road reserve adjacent to Lot 538 DP 751540, and for a distance of 133.8m in a south easterly direction into Lot 2 DP 502204.

Terry Dodds  
Chief Executive  
Tenterfield Shire Council  
PO Box 214  
TENTERFIELD NSW 2372

(n2019-2612)

---

**WARRUMBUNGLE SHIRE COUNCIL**

ROADS ACT 1993

Correction of Road Spelling

ERRATUM

In the notice published in NSW Government Gazette No 57 of 7 JUNE 2019, page number 1902 is where notice appeared of notice number 49, the words "SIR IVAN DOHERTY DRIVE " are replaced with "SIR IVAN DOUGHERTY DRIVE". This notice corrects that error.

The gazettal date remains 7 JUNE 2019.

Philip Southwell  
Emergency Services Co-ordinator  
Warrumbungle Shire Council

(n2019-2613)

---

**WOOLLAHRA COUNCIL**

HERITAGE ACT 1977

Interim Heritage Order No 3

Under section 25 of the *Heritage Act 1977* Woollahra Municipal Council does by this order:

- (i) make an interim heritage order to cover the item of the environmental heritage specified or described in Schedule "A"; and
- (ii) declare that the Interim Heritage Order shall apply to the curtilage or site of such item, being the land described in Schedule "B".

"This Interim Heritage Order will lapse after six months from the date it is made unless the local council has passed a resolution before that date; and

- (i) in the case of an item which, in the Council's opinion, is of local significance, the resolution seeks to place the item on the heritage schedule of a local environmental plan with appropriate provisions for protecting and managing the item; or
- (ii) in the case of an item which in the Council's opinion, is of State heritage significance, the resolution requests the Heritage Council to make a recommendation to the Minister for Heritage under section 32(2) of the Heritage Act to include the item on the State Heritage Register."

Sydney 28 August 2019

Mr ALLAN COKER, Director Planning and Development, Woollahra Municipal Council

---

**Schedule “A”**

The property known as “Gaden House” located at 2A Cooper Street, Double Bay on land described in Schedule B.

**Schedule “B”**

All those pieces or parcels of land known as Lot 11 and 12, DP 4606 in Parish of Alexandria, County of Cumberland.

(n2019-2614)