



Government Gazette

of the State of

New South Wales

Number 102

Friday, 6 September 2019

The New South Wales Government Gazette is the permanent public record of official NSW Government notices. It also contains local council, private and other notices.

From 1 January 2019, each notice in the Government Gazette has a unique identifier that appears in round brackets at the end of the notice and that can be used as a reference for that notice (for example, (n2019-14)).

The Gazette is compiled by the Parliamentary Counsel's Office and published on the NSW legislation website (www.legislation.nsw.gov.au) under the authority of the NSW Government. The website contains a permanent archive of past Gazettes.

To submit a notice for gazettal – see Gazette Information.

GOVERNMENT NOTICES

Rural Fire Service Notices

TOTAL FIRE BAN ORDER

Prohibition on the Lighting, Maintenance and Use of Fires in the Open Air

Being of the opinion that it is necessary or expedient in the interests of public safety to do so, I direct by this order that the following parts of the State for the periods specified the lighting, maintenance or use of any fire in the open air is prohibited (subject to the exemptions specifically listed hereunder and further set out in the *Schedule of standard exemptions to total fire bans* published in the NSW Government Gazette No 16 of 9 February 2018):

Fire Weather Area	Classes of Exemption
New England	2, 3, 4, 5, 6, 6A, 7, 8, 9, 10, 11, 12, 13, 14, 15, 16, 17, 18
Northern Slopes	
North Western	

This direction shall apply for the periods specified hereunder:

00:01 hours to 23:59 hours on Thursday 5 September 2019.

SHANE FITZSIMMONS AFSM

Commissioner

By delegation from the Minister for Emergency Services

(n2019-2644)

Miscellaneous Instruments

FIRE AND RESCUE NSW ACT 1989

Order under Section 5 (2)

MARGARET BEAZLEY, Governor

I, the Honourable Margaret Beazley AO QC, Governor of New South Wales, with the advice of the Executive Council and in pursuance of section 5 (2) of the *Fire and Rescue NSW Act 1989*, do, by this my Order, vary the Orders published in Government Gazette 53 of 3 June 2011 and reconstitute the Gosford Fire District in the following Schedule and declare that the provisions of the *Fire and Rescue NSW Act 1989* shall apply to the area described in the Schedule.

Signed at Sydney, this 28th day of August 2019

MARGARET BEAZLEY,
Governor

By Her Excellency's Command

DAVID ELLIOTT MP,
Minister for Police and Emergency Services

SCHEDULE

In this schedule, a reference to a local government area is a reference to that area with boundaries as at the date of publication of the Order in the Gazette.

Gosford Fire District

Comprising the existing Fire District in Central Coast Council Local Government Area, additions and deletions as delineated on Map No. 304 kept in the office of Fire and Rescue NSW.

(n2019-2645)

FIRE AND RESCUE NSW ACT 1989

Order under Section 5 (2)

MARGARET BEAZLEY, Governor

I, the Honourable Margaret Beazley AO QC, Governor of New South Wales, with the advice of the Executive Council and in pursuance of section 5 (2) of the *Fire and Rescue NSW Act 1989*, do, by this my Order, vary the Orders published in Government Gazette 15 June 2007 and reconstitute the Wyong Fire District in the following Schedule and declare that the provisions of the *Fire and Rescue NSW Act 1989* shall apply to the area described in the Schedule.

Signed at Sydney, this 28th day of August 2019

MARGARET BEAZLEY,
Governor

By Her Excellency's Command

DAVID ELLIOTT MP,
Minister for Police and Emergency Services

SCHEDULE

In this schedule, a reference to a local government area is a reference to that area with boundaries as at the date of publication of the Order in the Gazette.

Wyong Fire District

Comprising the existing Fire District in Central Coast Council Local Government Area, additions and deletions as delineated on Map No. 505 kept in the office of Fire and Rescue NSW.

(n2019-2646)

FIRE AND RESCUE NSW ACT 1989

Order under Section 5 (2)

MARGARET BEAZLEY, Governor

I, the Honourable Margaret Beazley AO QC, Governor of New South Wales, with the advice of the Executive Council and in pursuance of section 5 (2) of the *Fire and Rescue NSW Act 1989*, do, by this my Order, vary the Orders published in Government Gazette 87 of 11 July 2008 and reconstitute the Coolamon Fire District in the following Schedule and declare that the provisions of the *Fire and Rescue NSW Act 1989* shall apply to the area described in the Schedule.

Signed at Sydney, this 28th day of August 2019

MARGARET BEAZLEY,
Governor

By Her Excellency's Command

DAVID ELLIOTT MP,
Minister for Police and Emergency Services

SCHEDULE

In this schedule, a reference to a local government area is a reference to that area with boundaries as at the date of publication of the Order in the Gazette.

Coolamon Fire District

Comprising the existing Fire District in Coolamon Shire Council Local Government Area, additions and deletions as delineated on Map No. 282 kept in the office of Fire and Rescue NSW.

(n2019-2647)

LOCAL GOVERNMENT ACT 1993 – PROCLAMATION

MARGARET BEAZLEY, Governor

I, the Honourable Margaret Beazley AO QC, Governor of New South Wales, with the advice of the Executive Council and in pursuance of section 218B of the *Local Government Act 1993*, hereby alter the boundaries of the areas of-

- (a) Mid-Western Regional described by a Proclamation published in the Gazette on 1 May 2009, and
- (b) Upper Hunter Shire described by a Proclamation published in the Gazette on 18 September 2009, and
- (c) City of Lithgow City described by a Proclamation published in the Gazette on 1 May 2009, and
- (d) Warrumbungle Shire described by a Proclamation published in the Gazette on 19 April 2013,

by transferring the lands described in Schedule A, from the Mid-Western Regional local government area to the Upper Hunter Shire local government area, by transferring the land described in Schedule B, from the City of Lithgow local government area to the Mid-Western Regional local government area, and by transferring the land described in Schedule C, from the Mid-Western Regional local government area to the Warrumbungle Shire local government area, so that the boundaries of the areas of -

- (a) Mid-Western Regional are the boundaries shown on the map kept in the register of public surveys and having the identifier number PP5230; and
- (b) Upper Hunter Shire are the boundaries shown on the map kept in the register of public surveys and having the identifier number PP5231; and
- (c) City of Lithgow are the boundaries shown on the map kept in the register of public surveys and having the identifier number PP5232; and
- (d) Warrumbungle Shire are the boundaries shown on the map kept in the register of public surveys and having an identifier number of PP5233.

Signed and sealed at Sydney, this 28 day of August 2019.

By Her Excellency's Command

Shelley Hancock MP
Minister for Local Government

GOD SAVE THE QUEEN!

Schedule A – Area to be transferred

Lots 8, 9, 15 and 16 DP256129 having an area of approximately 5.3199 hectares

Schedule B – Area to be transferred

Part Lot 1 DP1221421 having an area of approximately 4381 square metres

Schedule C – Area to be transferred

Lot 1 DP1224727 having an area of approximately 1.34 hectares

(n2019-2648)

LOCAL GOVERNMENT ACT 1993 – PROCLAMATION

MARGARET BEAZLEY, Governor

I, the Honourable Margaret Beazley AO QC, Governor of New South Wales, with the advice of the Executive Council and in pursuance of section 218B of the *Local Government Act 1993*, hereby alter the boundaries of the areas of-

- (a) Uralla as described by Proclamation in Government Gazette No. 82 of 3 October 2014, and
- (b) Walcha as described by Proclamation in Government Gazette No. 82 of 3 October 2014,

by transferring the land described in Schedule A from the Uralla local government area to the Walcha local government area so that the boundaries of the area of -

- (a) Uralla are the boundaries shown on the map kept in the register of public surveys and having the identifier number PP303; and
- (b) Walcha are the boundaries shown on the map kept in the register of public surveys and having the identifier number PP5304.

I also make provision in Schedule B for the apportionment of rates and charges between the said Councils.

Signed and sealed at Sydney, this 28 day of August 2019.

By Her Excellency's Command

Shelley Hancock MP
Minister for Local Government

GOD SAVE THE QUEEN!

Schedule A – Area to be transferred

“Yattonvale” Part Lot 1 DP1215714
having an area of approximately 4715 square metres

Schedule B – Rates and Charges

- 1) Appropriate arrangements are to be made in relation to the payment of outstanding rates and charges over any rateable parcels of land affected by this Proclamation.
- 2) The General Manager of Uralla Shire Council, and the General Manager of Walcha Council are to reach a negotiated agreement on the nature of those arrangements.
- 3) In the event that the General Managers of Uralla Shire Council and Walcha Council cannot come to a negotiated agreement on the matter of rates and charges, the Councils shall request that the Minister for Local Government make a determination on that matter.

(n2019-2649)

LOCAL GOVERNMENT ACT 1993 – PROCLAMATION

MARGARET BEAZLEY, Governor

I, the Honourable Margaret Beazley AO QC, Governor of New South Wales, with the advice of the Executive Council and in pursuance of section 218B of the *Local Government Act 1993*, hereby alter the boundaries of the areas of-

- (a) Cobar as described by Proclamation in Government Gazette No. 42 of 7 April 1961, and
- (b) Lachlan as described by Proclamation in Government Gazette No. 20 of 25 February 1977,

by transferring the land described in Schedule A from the Cobar local government area to the Lachlan local government area so that the boundaries of the area of -

- (a) Cobar are the boundaries shown on the map kept in the register of public surveys and having the identifier number PP5234; and
- (b) Lachlan are the boundaries shown on the map kept in the register of public surveys and having the identifier number PP5235.

I also make provision in Schedule B for the apportionment of rates and charges between the said Councils.

Signed and sealed at Sydney, this 28 day of August 2019.

By Her Excellency's Command

Shelley Hancock MP
Minister for Local Government

GOD SAVE THE QUEEN!

Schedule A – Area to be transferred

Lot 2 DP1002836 and Lots 4, 5 and 6 DP1047452
having an area of approximately 3.887 square kilometres

Schedule B – Rates and Charges

- 1) Appropriate arrangements are to be made in relation to the payment of outstanding rates and charges over any rateable parcels of land affected by this Proclamation.
- 2) The General Manager of Cobar Shire Council, and the General Manager of Lachlan Shire Council are to reach a negotiated agreement on the nature of those arrangements.
- 3) In the event that the General Managers of Cobar Shire Council and Lachlan Shire Council cannot come to a negotiated agreement on the matter of rates and charges, the Councils shall request that the Minister for Local Government make a determination on that matter.

(n2019-2650)

Planning and Environment Notices

HERITAGE ACT 1977

HERITAGE (AMENDMENT EXEMPTION) ORDER 2019

Order under section 57(2) of the Heritage Act 1977 to amend the General Conditions of the Minister's 2008 Standard Exemptions 2008 (as amended by the Heritage (Amendment Exemption) Order 2015)

I, The Hon. Don Harwin MLC, Minister administering the *Heritage Act 1977* (NSW) on the recommendation of the Heritage Council of New South Wales make the following Order under section 57(2) of the *Heritage Act 1977* (The Act).

Dated this 28th day of August 2019

The Hon. Don Harwin
Minister for the Public Service and Employee Relations, Aboriginal Affairs, and the Arts

1 Name of order

This Order is the *Heritage (Amendment Exemption) Order 2019*.

2 Commencement

This Order commences on the day that it is published on the NSW legislation website.

3 Amendment

The Order made on 11 July 2008 published in Gazette No 110 of 5 September 2008 commencing on page 9177 (as amended by the Order made on 26 February 2015 published in Gazette No 17 of 5 March 2015 on page 658) is further amended as follows:

Omit current Clause 4 and insert a new Clause 4 as follows:

"The following persons may perform any of the functions of the Director- General under these Exemptions:

Secretary, Department of Premier and Cabinet;
Deputy Secretary, Department of Premier and Cabinet;
Executive Director, Heritage, Community Engagement, Department of Premier and Cabinet;
Director, Heritage, Community Engagement, Department of Premier and Cabinet;
Manager, Heritage, Community Engagement, Department of Premier and Cabinet;
Senior Team Leader, Heritage, Community Engagement, Department of Premier and Cabinet;
Environment Officer Level 10, Heritage, Community Engagement, Department of Premier and Cabinet;
Environment Officer Level 9, Heritage, Community Engagement, Department of Premier and Cabinet;
General Manager, Liveable City Solutions, Sydney Water; Head, Integrated Systems Planning, Sydney Water;
Director, Strategic Planning and Heritage, NSW Place Management;
Head of Heritage, NSW Place Management;
Senior Heritage Architect, NSW Place Management; Urban Design and Heritage Manager, City of Sydney;
Senior Heritage Specialist, Urban Design and Heritage Team, City of Sydney.

The Director, Strategic Planning and Heritage, Head of Heritage and Senior Heritage Architect, NSW Place Management must:

only exercise functions of the Director- General in relation to land for which NSW Place Management is the delegated approval body under section 169 of the Heritage Act: and
not carry out preparation and submission of information required to demonstrate compliance with the criteria contained in these exemptions.

The General Manager, Liveable City Solutions and Head, Integrated Systems Planning, Sydney Water must:

only exercise functions of the Director- General in relation to land for which Sydney Water is the delegated approval body under section 169 of the Act: and

not carry out preparation and submission of information required to demonstrate compliance with the criteria contained in these Exemptions.

The Manager, Urban Design and Heritage and Senior Heritage Specialist, Urban Design and Heritage Team, City of Sydney must:

only exercise functions of the Director- General in relation to land for which City of Sydney is the delegated approval body under section 169 of the Heritage Act: and

not carry out preparation and submission of information required to demonstrate compliance with the criteria contained in these Exemptions."

(n2019-2651)

NATIONAL PARKS AND WILDLIFE ACT 1974

NOTICE OF RESERVATION OF A NATIONAL PARK

I, the Honourable Margaret Beazley AO QC, Governor of the State of New South Wales, with the advice of the Executive Council, reserve the lands described in Schedules 1 and 2 below as part of **Blue Mountains National Park**, under the provisions of Section 30A(1)(a) of the *National Parks and Wildlife Act 1974*.

SIGNED and SEALED at Sydney this 4th day of September 2019.

MARGARET BEAZLEY

Governor,

By Her Excellency's Command,

MATTHEW KEAN

Minister for Energy and Environment.

GOD SAVE THE QUEEN

An area totalling 42.2 hectares

Schedule 1

Land District - Penrith LGA - Blue Mountains

County of Cook, Parish of Blackheath, 18.12 hectares, being Lot 11 DP173318 and Lot 546 DP751627.

Papers NPWS/EF15/9252

Schedule 2

Land District - Lithgow LGA - Wollondilly

County of Westmoreland, Parish of Colong, 24.08 hectares, being Lot 13 DP757046.

Papers NPWS/EF14/26078

(n2019-2652)

NATIONAL PARKS AND WILDLIFE ACT 1974

NOTICE OF RESERVATION OF A NATIONAL PARK

I, the Honourable Margaret Beazley AO QC, Governor of the State of New South Wales, with the advice of the Executive Council, reserve the lands described in Schedules 1 and 2 below as part of **Everlasting Swamp National Park**, under the provisions of Section 30A(1)(a) of the *National Parks and Wildlife Act 1974*.

SIGNED and SEALED at Sydney this 4th day of September 2019.

MARGARET BEAZLEY

Governor,

By Her Excellency's Command,

MATTHEW KEAN

Minister for Energy and Environment.

GOD SAVE THE QUEEN

An area totalling 154.9 hectares.

Schedule 1

Land District - Grafton LGA - Clarence Valley

County of Clarence, Parish of Lawrence, 123.2 hectares, being Lot 2 DP1239058 and Lot 222 DP751377.

Papers NPWS/EF14/7621

Schedule 2

Land District - Grafton LGA - Clarence Valley

County of Clarence, Parish of Lawrence, 31.69 hectares, being Lot 2 DP1238497.

Papers NPWS/EF14/7231

(n2019-2653)

NATIONAL PARKS AND WILDLIFE ACT 1974

NOTICE OF RESERVATION OF A STATE CONSERVATION AREA

I, the Honourable Margaret Beazley AO QC, Governor of the State of New South Wales, with the advice of the Executive Council, reserve the lands described in the Schedule below as part of **Gwydir Wetlands State Conservation Area**, under the provisions of Section 30A(1)(c) of the *National Parks and Wildlife Act 1974*.

SIGNED and SEALED at Sydney this 4th day of September 2019.

MARGARET BEAZLEY
Governor,
By Her Excellency's Command,

MATTHEW KEAN
Minister for Energy and Environment.

GOD SAVE THE QUEEN

Schedule

Land District - Moree LGA - Moree Plains

County of Benarba, Parishes of Gingham & Yarrol, 2313.2 hectares, being Lots 14, 16 & 23 DP750465, Lots 24 & 27 DP750519 and Lot 2 DP1237370 and the Crown road within Lot 14 DP750465.

Papers NPWS/EF14/23284 & EF15/13173

(n2019-2654)

NATIONAL PARKS AND WILDLIFE ACT 1974

NOTICE OF RESERVATION OF A NATIONAL PARK

I, the Honourable Margaret Beazley AO QC, Governor of the State of New South Wales, with the advice of the Executive Council, reserve the lands described in the Schedule below as part of **Jervis Bay National Park**, under the provisions of Section 30A(1)(a) of the *National Parks and Wildlife Act 1974*.

SIGNED and SEALED at Sydney this 4th day of September 2019.

MARGARET BEAZLEY
Governor,
By Her Excellency's Command,

MATTHEW KEAN
Minister for Energy and Environment.

GOD SAVE THE QUEEN

Schedule

Land District - Nowra LGA - Shoalhaven

County of St Vincent, Parish of Bherwerre, 11.19 hectares, being Lot 1 DP866983.

Papers NPWS/EF14/7272

(n2019-2655)

NATIONAL PARKS AND WILDLIFE ACT 1974

NOTICE OF RESERVATION OF A NATIONAL PARK

I, the Honourable Margaret Beazley AO QC, Governor of the State of New South Wales, with the advice of the Executive Council, reserve the lands described in the Schedule below as part of **Marramarra National Park**, under the provisions of Section 30A(1)(a) of the *National Parks and Wildlife Act 1974*.

SIGNED and SEALED at Sydney this 4th day of September 2019.

MARGARET BEAZLEY

Governor,

By Her Excellency's Command,

MATTHEW KEAN

Minister for Energy and Environment.

GOD SAVE THE QUEEN

Schedule

Land District - Hornsby LGA - Hornsby

County of Cumberland, Parish of Berowra, 11.94 hectares, being Lot 1 DP 727931.

Papers NPWS/EF14/7199

(n2019-2656)

NATIONAL PARKS AND WILDLIFE ACT 1974

NOTICE OF RESERVATION OF A NATIONAL PARK

I, the Honourable Margaret Beazley AO QC, Governor of the State of New South Wales, with the advice of the Executive Council, reserve the lands described in Schedules 1 and 2 below as part of **New England National Park**, under the provisions of Section 30A(1)(a) of the *National Parks and Wildlife Act 1974*.

SIGNED and SEALED at Sydney this 4th day of September 2019.

MARGARET BEAZLEY

Governor,

By Her Excellency's Command,

MATTHEW KEAN

Minister for Energy and Environment.

GOD SAVE THE QUEEN

An area totalling about 463.56 hectares

Land District - Armidale LGA - Armidale Regional

Schedule 1

County of Clarke, Parish of Cunnawarra, 458.88 hectares, being Lot 1, 2, 3, 4, 22, 27, 28, 29, 30 & 32 DP751447.

Schedule 2

County of Clarke, Parish of Cunnawarra, about 4.68 hectares being the Crown road within Lots 1, 4 & 32 DP751447 and the Crown road shown hatched below



Papers NPWS/EF14/7413

(n2019-2657)

NATIONAL PARKS AND WILDLIFE ACT 1974

NOTICE OF RESERVATION OF A NATIONAL PARK

I, the Honourable Margaret Beazley AO QC, Governor of the State of New South Wales, with the advice of the Executive Council, reserve the lands described in Schedules 1 and 2 below as part of **Wollemi National Park**, under the provisions of Section 30A(1)(a) of the *National Parks and Wildlife Act 1974*.

SIGNED and SEALED at Sydney this 4th day of September 2019.

MARGARET BEAZLEY
Governor,
By Her Excellency's Command,

MATTHEW KEAN
Minister for Energy and Environment.

GOD SAVE THE QUEEN

An area totalling 200.5 hectares

Schedule 1

Land District - Rylstone LGA - Mid Western Regional

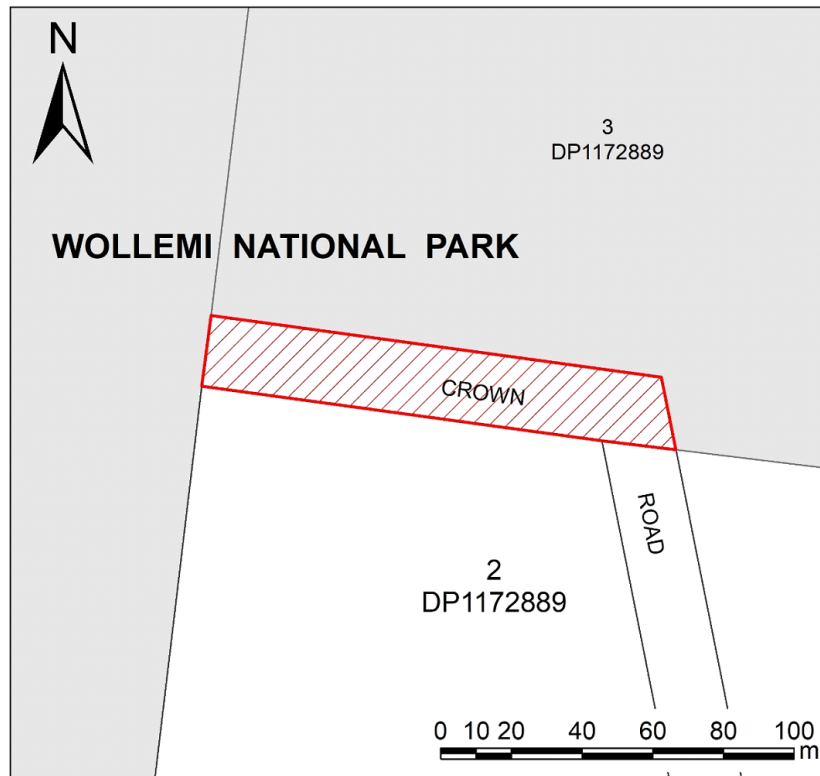
County of Phillip, Parish of Pomany, 77.6 hectares, being Lot 20 DP755446.

Papers NPWS/EF16/14304

Schedule 2

Land District - Rylstone LGA - Mid Western Regional

County of Phillip, Parish of Nullo, 122.9 hectares, being Lot 3 DP1172889 and the Crown road separating Lot 2 DP1172889 from Lot 3 DP1172889 as shown red hatched in the diagram below.



Diagram

Papers NPWS/EF14/7109

(n2019-2658)

NATIONAL PARKS AND WILDLIFE ACT 1974

NOTICE OF RESERVATION OF A NATIONAL PARK

I, the Honourable Margaret Beazley AO QC, Governor of the State of New South Wales, with the advice of the Executive Council, reserve the lands described in the Schedule below as part of **Wollemi National Park**, under the provisions of Section 30A(1)(a) of the *National Parks and Wildlife Act 1974*.

SIGNED and SEALED at Sydney this 4th day of September 2019.

MARGARET BEAZLEY

Governor,

By Her Excellency's Command,

MATTHEW KEAN

Minister for Energy and Environment.

GOD SAVE THE QUEEN

Schedule

Land District - Lithgow LGA - Lithgow City

County of Cook, Parish of Barton, 2,004m², being Lot 5 Section 28, Lot 8 Section 29 and Lot 13 Section 34 DP758770.

Papers NPWS/EF14/27821, NPWS/EF17/11341

(n2019-2659)

WILDERNESS ACT 1987

Addition to Wollemi Wilderness Area

I, Matthew Kean, M.P., Minister for Energy and Environment in the State of New South Wales, declare the land described in the Schedule hereunder, within Wollemi National Park, as part of the **Wollemi Wilderness**, under the provisions of Section 8 (1A) of the *Wilderness Act 1987*.

MATTHEW KEAN

Minister for Energy and Environment.

Schedule

LGA - Mid Western Regional

County Phillip, Parish Pomany, about 77.6 hectares comprising Lot 20 DP755446

Papers NPWS/EF16/14304

(n2019-2660)

NATIONAL PARKS AND WILDLIFE ACT 1974

NOTICE OF RESERVATION OF A NATIONAL PARK

I, the Honourable Margaret Beazley AO QC, Governor of the State of New South Wales, with the advice of the Executive Council, reserve the lands described in Schedules 1 and 2 below as part of **Jervis Bay National Park**, under the provisions of Section 30A(1)(a) of the *National Parks and Wildlife Act 1974*.

SIGNED and SEALED at Sydney this 4th day of September 2019.

MARGARET BEAZLEY
Governor,
By Her Excellency's Command,

MATTHEW KEAN
Minister for Energy and Environment.

GOD SAVE THE QUEEN

An area totalling about 34.02 hectares.

Land District – Nowra LGA - Shoalhaven

Schedule 1

County of St Vincent, Parish of Bherwerre, 27.22 hectares, being Lots and DPs listed below

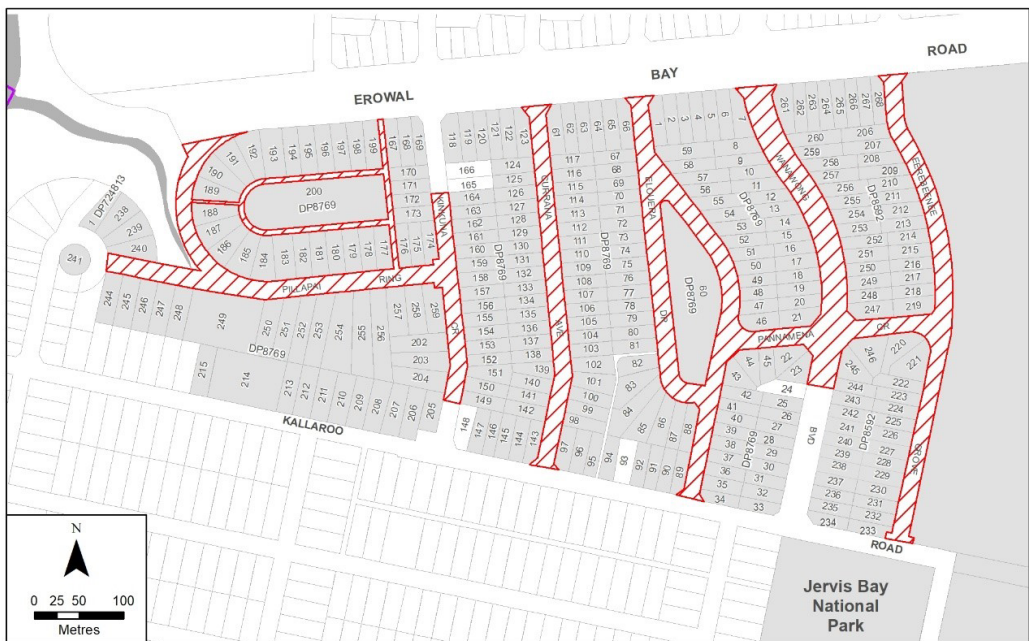
Lot	DP	Lot	DP	Lot	DP	Lot	DP
206	8592	20	8769	102	8769	178	8769
207	8592	21	8769	103	8769	179	8769
208	8592	22	8769	104	8769	180	8769
209	8592	26	8769	105	8769	181	8769
210	8592	27	8769	106	8769	182	8769
211	8592	28	8769	107	8769	183	8769
212	8592	29	8769	108	8769	184	8769
213	8592	30	8769	109	8769	185	8769
214	8592	31	8769	110	8769	186	8769
215	8592	32	8769	111	8769	187	8769

Lot	DP	Lot	DP	Lot	DP	Lot	DP
216	8592	33	8769	112	8769	188	8769
217	8592	34	8769	113	8769	189	8769
218	8592	35	8769	114	8769	190	8769
219	8592	36	8769	115	8769	191	8769
220	8592	37	8769	116	8769	192	8769
221	8592	38	8769	117	8769	193	8769
222	8592	39	8769	118	8769	194	8769
223	8592	40	8769	119	8769	198	8769
224	8592	41	8769	120	8769	199	8769
225	8592	42	8769	121	8769	200	8769
226	8592	43	8769	122	8769	202	8769
230	8592	44	8769	123	8769	203	8769
231	8592	46	8769	124	8769	204	8769
232	8592	47	8769	125	8769	205	8769
233	8592	48	8769	126	8769	206	8769
234	8592	49	8769	127	8769	207	8769
235	8592	50	8769	128	8769	208	8769
236	8592	51	8769	129	8769	209	8769
237	8592	52	8769	130	8769	210	8769
242	8592	53	8769	131	8769	211	8769
243	8592	56	8769	132	8769	212	8769
244	8592	57	8769	133	8769	213	8769
245	8592	58	8769	134	8769	214	8769
246	8592	59	8769	135	8769	215	8769
247	8592	60	8769	136	8769	238	8769
248	8592	61	8769	137	8769	239	8769
249	8592	62	8769	138	8769	240	8769
250	8592	63	8769	139	8769	241	8769
251	8592	64	8769	140	8769	244	8769
252	8592	65	8769	141	8769	245	8769
253	8592	66	8769	142	8769	246	8769
254	8592	67	8769	143	8769	247	8769
255	8592	68	8769	144	8769	248	8769
256	8592	69	8769	145	8769	249	8769
257	8592	70	8769	146	8769	250	8769
258	8592	71	8769	147	8769	251	8769
259	8592	72	8769	149	8769	252	8769
260	8592	73	8769	150	8769	253	8769
261	8592	74	8769	151	8769	254	8769
262	8592	75	8769	152	8769	255	8769
263	8592	76	8769	153	8769	256	8769
264	8592	79	8769	154	8769	257	8769
267	8592	80	8769	155	8769	258	8769

Lot	DP	Lot	DP	Lot	DP	Lot	DP
268	8592	81	8769	156	8769	259	8769
1	8769	82	8769	157	8769	1	724813
2	8769	83	8769	158	8769	54	8769
3	8769	84	8769	159	8769	55	8769
4	8769	85	8769	160	8769	195	8769
5	8769	86	8769	161	8769	196	8769
6	8769	87	8769	162	8769	197	8769
7	8769	88	8769	163	8769	23	8769
8	8769	89	8769	164	8769	25	8769
9	8769	90	8769	167	8769	265	8592
10	8769	91	8769	168	8769	266	8592
11	8769	92	8769	169	8769	45	8769
12	8769	94	8769	170	8769	77	8769
13	8769	95	8769	171	8769	78	8769
14	8769	96	8769	172	8769	227	8592
15	8769	97	8769	173	8769	228	8592
16	8769	98	8769	174	8769	229	8592
17	8769	99	8769	175	8769	238	8592
18	8769	100	8769	176	8769	239	8592
19	8769	101	8769	177	8769	240	8592
						241	8592

Schedule 2

County of St Vincent, Parish of Bherwerre, about 6.8 hectares, being the land shown red hatched in the diagram below



Papers NPWS/EF14/9354, EF16/3970, EF16/3993, EF17/11309.

(n2019-2661)

Roads and Maritime Notices

MARINE SAFETY ACT 1998

MARINE NOTICE

Section 12(2)

REGULATION OF VESSELS – EXCLUSION ZONE

Location

Hawkesbury River – the entire width of the river between Windsor Bridge and the furthest downstream end of Windsor Reach.

Duration

12:00am to 5:00pm – Friday, 13 September 2019

9:00am to 5:00pm – Saturday, 14 September 2019

9:00am to 5:00pm – Sunday, 15 September 2019

Detail

A high speed powered boat race event will be conducted on the navigable waters of the Hawkesbury River as specified above. A number of high speed power vessels will be active in the area during the above times, presenting a significant potential hazard to other waterway users.

An **EXCLUSION ZONE** is specified during the event at the location above. The exclusion zone will comprise the entirety of the width of the river between the above locations. The zone will be marked by the presence of control vessels on the perimeters. Unauthorised vessels and persons are strictly prohibited from entering the Exclusion Zone.

Penalties may apply (section 12(5) – *Marine Safety Act 1998*)

For full details visit the Roads and Maritime Services website – www.rms.nsw.gov.au/maritime

Marine Notice: SY1926

Date: 3 September 2019

Daniel Dummer
Manager Operations
Delegate

(n2019-2662)

ROADS ACT 1993

Notice of Dedication of Land as Public Road at Denman in the Muswellbrook Shire Council Area

Roads and Maritime Services, by its delegate, dedicates the land described in the schedule below as public road under section 10 of the *Roads Act 1993*.

K DURIE
Manager, Compulsory Acquisition & Road Dedication
Roads and Maritime Services

Schedule

All those pieces or parcels of land situated in the Muswellbrook Shire Council area, Parish of Althorpe and County of Durham, shown as Lots 8, 9 and 10 Deposited Plan 1244305.

(RMS Papers: SF2019/179793; RO SF2018/349757)

(n2019-2663)

Mining and Petroleum Notices

Pursuant to section 136 of the *Mining Act 1992* and section 16 of the *Petroleum (Onshore) Act 1991*

NOTICE is given that the following applications have been received:

EXPLORATION LICENCE APPLICATIONS

(T19-1105)

No. 5842, TUENA RESOURCES PTY LTD (ACN 614 119 103), area of 110 units, for Group 1, dated 27 August 2019. (Orange Mining Division).

(T19-1106)

No. 5843, TUENA RESOURCES PTY LTD (ACN 614 119 103), area of 110 units, for Group 1, dated 27 August 2019. (Sydney Mining Division).

(T19-1107)

No. 5844, KINCORA COPPER AUSTRALIA PTY LTD (ACN 635807171), area of 260 units, for Group 1, dated 30 August 2019. (Orange Mining Division).

(T19-1108)

No. 5845, SYNDICATE MINERALS PTY LTD (ACN 635 864 587), area of 54 units, for Group 1, dated 30 August 2019. (Coffs Harbour Mining Division).

(T19-1109)

No. 5846, LEGACY MINERALS PTY LTD (ACN 622 746 187), area of 15 units, for Group 1, dated 2 September 2019. (Orange Mining Division).

(T19-1110)

No. 5847, SYNDICATE MINERALS PTY LTD (ACN 635 864 587), area of 10 units, for Group 1, dated 2 September 2019. (Sydney Mining Division).

(T19-1111)

No. 5848, SYNDICATE MINERALS PTY LTD (ACN 635 864 587), area of 42 units, for Group 1, dated 3 September 2019. (Inverell Mining Division).

(n2019-2664)

NOTICE is given that the following applications have been granted:

EXPLORATION LICENCE APPLICATIONS

(T19-1048)

No. 5801, now Exploration Licence No. 8886, FMG RESOURCES PTY LTD (ACN 095 546 428), County of Kennedy, Map Sheet (8432, 8532), area of 97 units, for Group 1, dated 26 August 2019, for a term until 26 August 2025.

(T19-1049)

No. 5802, now Exploration Licence No. 8888, LIONSVILLE GOLD PTY LTD (ACN 115 850 961), County of Drake, Map Sheet (9339), area of 4 units, for Group 1, dated 26 August 2019, for a term until 26 August 2022.

(T19-1051)

No. 5803, now Exploration Licence No. 8886, FMG RESOURCES PTY LTD (ACN 095 546 428), County of Kennedy, Map Sheet (8432, 8532), area of 97 units, for Group 1, dated 26 August 2019, for a term until 26 August 2025.

(T19-1055)

No. 5806, now Exploration Licence No. 8890, ARDEA EXPLORATION PTY LTD (ACN 137 889 279), Counties of Ashburnham and Gordon, Map Sheet (8631, 8632), area of 149 units, for Group 1, dated 26 August 2019, for a term until 26 August 2024.

(T19-1059)

No. 5809, now Exploration Licence No. 8889, ARDEA EXPLORATION PTY LTD (ACN 137 889 279), Counties of Clarendon and Wynyard, Map Sheet (8527), area of 32 units, for Group 1, dated 26 August 2019, for a term until 26 August 2024.

(T19-1060)

No. 5810, now Exploration Licence No. 8885, FMG RESOURCES PTY LTD (ACN 095 546 428), Counties of Ashburnham, Gordon, Kennedy and Narromine, Map Sheet (8431, 8531, 8532), area of 148 units, for Group 1, dated 26 August 2019, for a term until 26 August 2025.

(n2019-2665)

NOTICE is given that the following application has been withdrawn:

EXPLORATION LICENCE APPLICATION

(T18-1142)

No. 5744, TASTEX PTY LTD (ACN 002 092 159), County of Forbes, Map Sheet (8530). Withdrawal took effect on 30 August 2019.

(n2019-2666)

NOTICE is given that the following applications for renewal have been received:

(EF19/25862)

Exploration Licence No. 8389, LINCOLN MCCLATCHIE, area of 1 unit. Application for renewal received 30 August 2019.

(EF19/25863)

Exploration Licence No. 8641, PROVIDENCE METALS PTY LTD (ACN 612 933 981), area of 48 units. Application for renewal received 30 August 2019.

(n2019-2667)

RENEWAL OF CERTAIN AUTHORITIES

Notice is given that the following authorities have been renewed:

(EF19/18932)

Exploration Licence No. 8448, EMC METALS AUSTRALIA PTY LTD (ACN 160 223 325), Counties of Canbelego & Flinders, Map Sheet (8234, 8334), area of 6 units, for a further term until 8 June 2022. Renewal effective on and from 26 August 2019.

(EF19/4707)

Exploration Licence No. 8530, ST BARBARA LIMITED (ACN 009 165 066), County of Bland, Map Sheet (8330), area of 3 units, for a further term until 7 March 2021. Renewal effective on and from 14 August 2019.

(EF19/17296)

Exploration Licence No. 8593, SA EXPLORATION PTY LTD (ACN 152 429 377), County of Yancowinna, Map Sheet (7133, 7134), area of 40 units, for a further term until 5 June 2025. Renewal effective on and from 14 August 2019.

(EF19/17297)

Exploration Licence No. 8594, SA EXPLORATION PTY LTD (ACN 152 429 377), County of Yancowinna, Map Sheet (7234), area of 10 units, for a further term until 5 June 2025. Renewal effective on and from 14 August 2019.

(n2019-2668)

WITHDRAWAL OF APPLICATION FOR RENEWAL

Notice is given that the application for renewal in respect of the following authority has been withdrawn:

(Z06-1264)

Authorisation No. 278, SECRETARY OF THE DEPARTMENT OF PLANNING, INDUSTRY AND ENVIRONMENT, County of Camden, Map Sheet (8929, 9029), area of 262.5 square kilometres. The authority ceased to have effect on 28 August 2019.

(n2019-2669)

Primary Industries Notices

FISHERIES MANAGEMENT ACT 1994

FISHERIES MANAGEMENT (AQUACULTURE) REGULATION 2017

Clause 37 (3) – Notice of Granting of Class 1 Aquaculture Lease

The Minister has granted the following Class 1 Aquaculture Lease:

AL19/011 within the estuary of Port Stephens, having an area of 0.2520 hectares to Gerard Leif Gratton-Wilson of Calga, NSW, for a term of 15 years expiring on 16 July 2034.

OL69/342 within the estuary of Port Stephens, having an area of 0.2522 hectares to Gerard Leif Gratton-Wilson of Calga, NSW, for a term of 15 years expiring on 16 July 2034.

OL86/198 within the estuary of Port Stephens, having an area of 0.6810 hectares to Gerard Leif Gratton-Wilson of Calga, NSW, for a term of 15 years expiring on 16 July 2034.

OL67/008 within the estuary of Wagonga Inlet, having an area of 3.2103 hectares to Australia's Oyster Coast Pty Ltd of Batemans Bay, NSW, for a term of 15 years expiring on 25 June 2034.

OL96/020 within the estuary of Wagonga Inlet, having an area of 2.0409 hectares to Australia's Oyster Coast Pty Ltd of Batemans Bay, NSW, for a term of 15 years expiring on 25 June 2034.

OL57/128 within the estuary of the Hastings River, having an area of 0.5357 hectares to Pastoralize Pty Ltd of Lane Cove, NSW, for a term of 15 years expiring on 23 July 2034.

OL61/211 within the estuary of the Hastings River, having an area of 0.1745 hectares to Pastoralize Pty Ltd of Lane Cove, NSW, for a term of 15 years expiring on 23 July 2034.

OL70/249 within the estuary of the Hastings River, having an area of 0.7496 hectares to Pastoralize Pty Ltd of Lane Cove, NSW, for a term of 15 years expiring on 23 July 2034.

OL76/053 within the estuary of the Hastings River, having an area of 0.1367 hectares to Pastoralize Pty Ltd of Lane Cove, NSW, for a term of 15 years expiring on 23 July 2034.

OL85/172 within the estuary of the Hastings River, having an area of 0.5824 hectares to Pastoralize Pty Ltd of Lane Cove, NSW, for a term of 15 years expiring on 23 July 2034.

Darren Reynolds
A/Group Director Commercial Fisheries & Aquaculture
Fisheries Division
NSW Department of Primary Industries

(n2019-2670)

FISHERIES MANAGEMENT ACT 1994

FISHERIES MANAGEMENT (AQUACULTURE) REGULATION 2017

Clause 39 (4) – Notice of Aquaculture Lease Renewal

The Minister has renewed the following class 1 Aquaculture Leases:

OL72/268 within the estuary of the Patonga Creek, having an area of 0.5062 hectares to Bruce Alford of Patonga, NSW, for a term of 15 years expiring 16 May 2034.

OL74/127 within the estuary of Tuross Lake, having an area of 0.6768 hectares to Glenn Jones of Tuross Head, NSW, for a term of 15 years expiring on 19 July 2034.

OL89/041 within the estuary of the Clyde River, having an area of 1.4879 hectares to Alcolac Holdings Pty Limited of Batehaven, NSW, for a term of 15 years expiring on 16 July 2034.

OL96/006 within the estuary of Port Stephens, having an area of 0.5791 hectares to Troy Farley of Karuah, NSW, for a term of 15 years expiring on 21 June 2034.

OL74/014 within the estuary of Camden Haven, having an area of 0.7188 hectares to Drew Bartlett & Mitchell O'Neill of Laurieton, NSW, for a term of 15 years expiring on 4 July 2034.

OL74/110 within the estuary of the Wonboyn River, having an area of 0.6180 hectares to Anthony Bacon of Wonboyn, NSW, for a term of 15 years expiring on 9 October 2034.

OL73/217 within the estuary of Port Stephens, having an area of 0.3191 hectares to Richard Leslie Farley of Karuah, NSW, for a term of 15 years expiring on 28 June 2034.

OL86/239 within the estuary of Wallis Lake, having an area of 0.4158 hectares to PD Ralston Pty Ltd and DJ Ralston Pty Ltd of Tuncurry, NSW, for a term of 15 years expiring on 2 July 2034.

OL75/212 within the estuary of the Pambula River, having an area of 0.7517 hectares to Colin & Jack Salt of Tura Beach, NSW, for a term of 15 years expiring on 14 July 2034.

OL69/162 within the estuary of the Brisbane Water, having an area of 1.7132 hectares to Whitten's Organic Oyster Farms Pty Ltd of West Gosford, NSW, for a term of 15 years expiring on 29 July 2034.

OL89/053 within the estuary of the Clyde River, having an area of 0.2955 hectares to John Yiannaros and Jim Yiannaros of Batemans Bay, NSW, for a term of 15 years expiring on 22 August 2034.

AL02/020 within the estuary of the Crookhaven River, having an area of 0.1950 hectares to Robert Mank, Christopher Munn and Elizabeth Munn of Greenwell Point, NSW, for a term of 15 years expiring on 01 December 2033.

OL59/356 within the estuary of the Pambula River, having an area of 0.6293 hectares to Simgill Holdings Pty Ltd as Trustee for Simgill Family Trust of Pambula, NSW, for a term of 15 years expiring on 13 October 2034.

OL86/261 within the estuary of Wallis lake, having an area of 0.4267 hectares to Hamiltons Oysters Pty Ltd of Tuncurry, NSW, for a term of 15 years expiring on 25 July 2034.

DARREN REYNOLDS

A/Group Director Commercial Fisheries & Aquaculture

Fisheries Division

NSW Department of Primary Industries

(n2019-2671)

Crown Land Notices

1300 886 235 www.crownland.nsw.gov.au

NOTIFICATION OF DISPOSAL OF A CROWN ROAD

Section 152B Roads Act 1993

The road hereunder described has been disposed of under section 152B of the *Roads Act 1993*. In accordance with section 152H of that Act, the road comprised therein has ceased to be a Crown road and the rights of passage and access that previously existed in relation to the road are extinguished. Upon disposal, title to the land, comprising the former Crown road, is transferred to freehold.

The Hon Melinda Pavey, MP
Minister for Water, Property & Housing

DESCRIPTION

Parish – Jocelyn; County – Westmoreland

Land District – Bathurst; LGA – Oberon

Road Disposed: Lot 1 DP 1254378

File No: 19/01799

(n2019-2672)

NOTIFICATION OF DISPOSAL OF A CROWN ROAD

Section 152B Roads Act 1993

The road hereunder described has been disposed of under section 152B of the *Roads Act 1993*. In accordance with section 152H of that Act, the road comprised therein has ceased to be a Crown road and the rights of passage and access that previously existed in relation to the road are extinguished. Upon disposal, title to the land, comprising the former Crown road, is transferred to freehold.

The Hon Melinda Pavey, MP
Minister for Water, Property & Housing

DESCRIPTION

Parishes – Dangarsleigh, Gostwyck; County – Sandon

Land District – Armidale; LGA – Uralla

Road Disposed: Lot 1 DP 1250821, Lots 1-2 DP 1251058

File No: 14/10033

(n2019-2673)

NOTIFICATION OF DISPOSAL OF A CROWN ROAD

Section 152B Roads Act 1993

The road hereunder described has been disposed of under section 152B of the *Roads Act 1993*. In accordance with section 152H of that Act, the road comprised therein has ceased to be a Crown road and the rights of passage and access that previously existed in relation to the road are extinguished. Upon disposal, title to the land, comprising the former Crown road, is transferred to freehold.

The Hon Melinda Pavey, MP
Minister for Water, Property & Housing

DESCRIPTION

Parishes – Wondaby, Guroba; County – Bligh

Land District – Wellington; LGA – Dubbo Regional

Road Disposed: Lots 1-3 DP 1242989

File No: 09/15397

(n2019-2674)

NOTIFICATION OF DISPOSAL OF A CROWN ROAD

Section 152B Roads Act 1993

The road hereunder described has been disposed of under section 152B of the *Roads Act 1993*. In accordance with section 152H of that Act, the road comprised therein has ceased to be a Crown road and the rights of passage and access that previously existed in relation to the road are extinguished. Upon disposal, title to the land, comprising the former Crown road, is transferred to freehold.

The Hon Melinda Pavey, MP
Minister for Water, Property & Housing

DESCRIPTION

*Parishes – Redbank, Ponto; County – Gordon
Land District – Wellington; LGA – Dubbo Regional*

Road Disposed: Lots 1-3 DP 1254367

File No: 14/01551

(n2019-2675)

NOTIFICATION OF DISPOSAL OF A CROWN ROAD

Section 152B Roads Act 1993

The road hereunder described has been disposed of under section 152B of the *Roads Act 1993*. In accordance with section 152H of that Act, the road comprised therein has ceased to be a Crown road and the rights of passage and access that previously existed in relation to the road are extinguished. Upon disposal, title to the land, comprising the former Crown road, is transferred to freehold.

The Hon Melinda Pavey, MP
Minister for Water, Property & Housing

DESCRIPTION

*Parish – Dutzon; County – Wynyard
Land District – Wagga Wagga; LGA – Snowy Valleys*

Road Disposed: Lot 2 DP 1213057

File No: 15/03387

(n2019-2676)

ROADS ACT 1993

ORDER

Transfer of Crown Road to a Council

In pursuance of the provisions of Section 152I of the *Roads Act 1993*, the Crown road specified in Schedule 1 is transferred to the roads authority specified in Schedule 2 hereunder as from the date of publication of this notice and as from that date the road specified in Schedule 1 ceases to be a Crown road.

The Hon Melinda Pavey, MP
Minister for Water, Property and Housing

SCHEDULE 1

Parish: Yarravel
County: Dudley
Land District: Kempsey
LGA: Kempsey 1
DESCRIPTION: The Crown public road separating Lot 256 DP 752439 from Lot 257 DP 752439 at Greenhill

SCHEDULE 2

Roads Authority: Kempsey Shire Council
Council's Ref: F19/1650
DPIE – Crown Lands Ref: 19/07919 – W611784

(n2019-2677)

NOTIFICATION OF DISPOSAL OF A CROWN ROAD

Section 152B Roads Act 1993

The road hereunder described has been disposed of under section 152B of the *Roads Act 1993*. In accordance with section 152H of that Act, the road comprised therein has ceased to be a Crown road and the rights of passage and access that previously existed in relation to the road are extinguished. Upon disposal, title to the land, comprising the former Crown road, is transferred to freehold.

The Hon Melinda Pavey, MP
Minister for Water, Property & Housing

DESCRIPTION

Parish – Bulahdelah; County – Gloucester
Land District – Gloucester; LGA – Mid-Coast

Road Disposed: Lots 1-3 DP 1252390

File No: 18/01306

(n2019-2678)

NOTIFICATION OF DISPOSAL OF A CROWN ROAD

Section 152B Roads Act 1993

The road hereunder described has been disposed of under section 152B of the *Roads Act 1993*. In accordance with section 152H of that Act, the road comprised therein has ceased to be a Crown road and the rights of passage and access that previously existed in relation to the road are extinguished. Upon disposal, title to the land, comprising the former Crown road, is transferred to freehold.

The Hon Melinda Pavey, MP
Minister for Water, Property & Housing

DESCRIPTION

Parishes – Cambara, Budgeon; County – Leichhardt
Land District – Coonamble; LGA – Coonamble

Road Disposed: Lots 11-12 DP 1241925

File No: 16/08305

(n2019-2679)

ROADS ACT 1993

ORDER

Transfer of Crown Road to a Council

In pursuance of the provisions of Section 152I of the *Roads Act 1993*, the Crown road specified in Schedule 1 is transferred to the roads authority specified in Schedule 2 hereunder as from the date of publication of this notice and as from that date the road specified in Schedule 1 ceases to be a Crown road.

The Hon Melinda Pavey, MP
Minister for Water, Property and Housing

SCHEDULE 1

Parish: Armidale
County: Sandon
Land District: Armidale
LGA: Armidale Regional Council
DESCRIPTION: Crown public road to the West of Lot 61 DP 755808, Lot 7 DP 836850, Lot A DP 396253 known as Judith Street.

as shown on diagram below.



SCHEDULE 2

Roads Authority: Armidale Regional Council
Council's Ref: 148/19
DoI-Lands & Water Ref: 19/07755

(n2019-2680)

ROADS ACT 1993

ORDER

Transfer of Crown Road to a Council

In pursuance of the provisions of Section 152I of the *Roads Act 1993*, the Crown road specified in Schedule 1 is transferred to the roads authority specified in Schedule 2 hereunder as from the date of publication of this notice and as from that date the road specified in Schedule 1 ceases to be a Crown road.

The Hon Melinda Pavey, MP
Minister for Water, Property and Housing

SCHEDULE 1

Parish: Moonbi
County: Inglis
Land District: Tamworth
LGA: Tamworth Regional Council
DESCRIPTION: Crown public road south of Lot 8 DP224568 and Lot 31 DP1125499 as shown on diagram below.

The Hon Melinda Pavey, MP
Minister for Water, Property and Housing

Schedule

Column 1	Column 2
Glen Innes Severn Council	Part Reserve No. 38614
ABN 81 365 002 718	Public Purpose: racecourse
	Notified: 19 November 1904
For a term commencing the date this notice is published in the gazette.	File Reference: AE85R24#01
Note: Glen Innes Severn Council manage that part of Lot 492 DP 753282 as shown by black hatching on the diagram hereunder.	



(n2019-2684)

CROWN LAND MANAGEMENT ACT 2016

APPOINTMENT OF STATUTORY LAND MANAGER BOARD MEMBERS

Pursuant to clause 4(1) of Schedule 5 to the *Crown Land Management Act 2016*, the persons specified in Column 1 of the Schedule hereunder are appointed, for the terms of office specified in that Column, as board members for the statutory land manager specified opposite in Column 2, which has been appointed as Crown land manager of the land referred to in Column 3 of the Schedule.

It is a condition of the appointment that the board member must comply with the Department of Industry *Crown reserve code of conduct: For non-council Crown land managers and commons trusts* (as may be amended or replaced from time to time).

The Hon Melinda Pavey, MP
Minister for Water, Property & Housing

Schedule

Column 1	Column 2	Column 3
Jennifer Helen Tunks (re-appointment)	Elong Elong Public Hall Land Manager	Dedication No. 520107
Elinor Rae Craft (re-appointment)		Public Purpose: public hall Notified: 6 November 1964

Column 1

Garry James Craft (re-appointment)

For a term commencing 12th
September 2019 and expiring 11th
September 2024.

Column 2**Column 3**

File Reference: DB81R28

(n2019-2685)

ERRATUM

IN the notice appearing in the NEW South Wales Government Gazette of the 21 June 2019, Folio 2157 & 2158, under the heading of 'VESTING OF TRANSFERABLE CROWN LAND IN COUNCIL' details of the applicable reservations require amendment. Erratum is to record Lot 101 DP 1128114 – Reserve 753329 for Future Public Requirements Gazette 29 June 2007 Folio 4182; Lot 101 DP 1216660 and Lot 202 DP 1144169 – Reserve 753356 for Future Public Requirements Gazette 29 June 2007 Folio 4182.

The Hon Melinda Pavey MP
Minister for Water, Property and Housing

(n2019-2686)

CROWN LAND MANAGEMENT ACT 2016**APPOINTMENT OF STATUTORY LAND MANAGER BOARD MEMBERS**

Pursuant to clause 4(1) of Schedule 5 to the *Crown Land Management Act 2016*, the persons specified in Column 1 of the Schedule hereunder are appointed, for the terms of office specified in that Column, as board members for the statutory land manager specified opposite in Column 2, which has been appointed as Crown land manager of the land referred to in Column 3 of the Schedule.

It is a condition of the appointment that the board member must comply with the Department of Industry *Crown reserve code of conduct: For non-council Crown land managers and commons trusts* (as may be amended or replaced from time to time).

The Hon Melinda Pavey, MP
Minister for Water, Property & Housing

Schedule**Column 1****Column 2****Column 3**

Sarah Kathleen Darmody (re-appointment)

Bungendore Rodeo And Equestrian Sports And Recreation Ground Land Manager

Reserve No. 91204
Public Purpose: public recreation

Gregory James Darmody (re-appointment)

Notified: 28 July 1978

John Patrick Reardon (re-appointment)

File Reference: GB82R13-002

For a term commencing 12th
September 2019 and expiring 11th
September 2024.

Schedule**Column 1****Column 2****Column 3**

Leanne Marie Fraser (new member)

Candelo Showground Land Manager

Dedication No. 580106
Public Purpose: showground

Belinda-Jane Heffernan (new member)

Notified: 19 September 1884

File Reference: NA83R11

Column 1	Column 2	Column 3
For a term commencing 12th September 2019 and expiring 11th September 2024.		
Schedule		
Column 1	Column 2	Column 3
Brent Cain (new member)	Cooma Rifle Range Reserve (R57908) Land Manager	Reserve No. 57908 Public Purpose: rifle range Notified: 9 April 1925
Nicholas Paul Skobelkin (new member)		File Reference: GB79R43-005
David Warren Jordan (re-appointment)		
Richard Guy Lapham (re-appointment)		
Thomas Michael Reed (new member)		
For a term commencing 12th September 2019 and expiring 11th September 2024.		

(n2019-2687)

CROWN LAND MANAGEMENT ACT 2016

APPOINTMENT OF STATUTORY LAND MANAGER BOARD MEMBERS

Pursuant to clause 4(1) of Schedule 5 to the *Crown Land Management Act 2016*, the persons specified in Column 1 of the Schedule hereunder are appointed, for the terms of office specified in that Column, as board members for the statutory land manager specified opposite in Column 2, which has been appointed as Crown land manager of the land referred to in Column 3 of the Schedule.

It is a condition of the appointment that the board member must comply with the Department of Industry *Crown reserve code of conduct: For non-council Crown land managers and commons trusts* (as may be amended or replaced from time to time).

The Hon Melinda Pavey, MP
Minister for Water, Property & Housing

Schedule		
Column 1	Column 2	Column 3
Pauline June Kesby (re-appointment)	Belmore River Recreation Reserve Land Manager	Reserve No. 72919 Public Purpose: public hall, public recreation Notified: 3 December 1948
Patricia Barbara Bennett (re-appointment)		File Reference: 14/01112
Julia Kirsten Sillitoe (re-appointment)		
Ivan Ronald Sillitoe (re-appointment)		
Brett Thomas Berrigan (re-appointment)		

Column 1	Column 2	Column 3
Lloyd John Davis (re-appointment)		
For a term commencing 12th September 2019 and expiring 11th September 2024.		
Schedule		
Column 1	Column 2	Column 3
Brooke Alison Sanders (new member)	Rollands Plains Recreation Reserve Land Manager	Reserve No. 35451 Public Purpose: public recreation Notified: 6 December 1902
Elizabeth May Newnham (new member)		File Reference: TE80R183
Rebecca Ann Sanders (new member)		
Phillip Wayne Morton (re-appointment)		
Neil Richard Jones (re-appointment)		
John David Sanders (new member)		
For a term commencing 12th September 2019 and expiring 11th September 2024.		

(n2019-2688)

CROWN LAND MANAGEMENT ACT 2016

APPOINTMENT OF STATUTORY LAND MANAGER BOARD MEMBERS

Pursuant to clause 4(1) of Schedule 5 to the *Crown Land Management Act 2016*, the persons specified in Column 1 of the Schedule hereunder are appointed, for the terms of office specified in that Column, as board members for the statutory land manager specified opposite in Column 2, which has been appointed as Crown land manager of the land referred to in Column 3 of the Schedule.

It is a condition of the appointment that the board member must comply with the Department of Industry *Crown reserve code of conduct: For non-council Crown land managers and commons trusts* (as may be amended or replaced from time to time).

The Hon Melinda Pavey, MP
Minister for Water, Property & Housing

Schedule		
Column 1	Column 2	Column 3
Maree Bingham (new member)	Mungindi Antique Machinery Display Reserve Land Manager	Reserve No. 97146 Public Purpose: public recreation Notified: 27 January 1984
Anthony Thomas Clark (new member)		File Reference: ME81R100
Katherine Maree McMillan (new member)		
For a term commencing the date of this notice and expiring 23rd June 2021.		

Schedule		
Column 1	Column 2	Column 3
Jason John Dixon (re-appointment)	Wee Waa Showground Land Manager	Dedication No. 560032 Public Purpose: racecourse, showground
Susan Olive Smith (re-appointment)		Notified: 22 July 1914
Bernard Michael Ernest Maxwell (re-appointment)		File Reference: ME80R32-003
Stephen Michael Hatton (re-appointment)		
Thomas James Wilson (new member)		
Jeffrey James Constable (new member)		
For a term commencing 26th September 2019 and expiring 25th September 2024.		

(n2019-2689)

CROWN LAND MANAGEMENT ACT 2016**APPOINTMENT OF STATUTORY LAND MANAGER BOARD MEMBERS**

Pursuant to clause 4(1) of Schedule 5 to the *Crown Land Management Act 2016*, the persons specified in Column 1 of the Schedule hereunder are appointed, for the terms of office specified in that Column, as board members for the statutory land manager specified opposite in Column 2, which has been appointed as Crown land manager of the land referred to in Column 3 of the Schedule.

It is a condition of the appointment that the board member must comply with the Department of Industry *Crown reserve code of conduct: For non-council Crown land managers and commons trusts* (as may be amended or replaced from time to time).

The Hon Melinda Pavey, MP
Minister for Water, Property & Housing

Schedule		
Column 1	Column 2	Column 3
Shaun Robert Gould (new member)	Peak Hill Showground Land Manager	Dedication No. 590055 Public Purpose: showground
Leanne Joy Byrne (re-appointment)		Notified: 19 October 1894
Valerie June Cannon (re-appointment)		File Reference: OE80R279-003
Benjamin Merrick Stanford (re-appointment)		
Sheridan Gaye Kirk (re-appointment)		
Benjamin Robert Wilson (new member)		
Gregory John Bell (re-appointment)		
For a term commencing 12th September 2019 and expiring 11th September 2024.		

(n2019-2690)

CROWN LAND MANAGEMENT ACT 2016

APPOINTMENT OF STATUTORY LAND MANAGER BOARD MEMBERS

Pursuant to clause 4(1) of Schedule 5 to the *Crown Land Management Act 2016*, the persons specified in Column 1 of the Schedule hereunder are appointed, for the terms of office specified in that Column, as board members for the statutory land manager specified opposite in Column 2, which has been appointed as Crown land manager of the land referred to in Column 3 of the Schedule.

It is a condition of the appointment that the board member must comply with the Department of Industry *Crown reserve code of conduct: For non-council Crown land managers and commons trusts* (as may be amended or replaced from time to time).

The Hon Melinda Pavey, MP
Minister for Water, Property & Housing

Schedule

Column 1	Column 2	Column 3
Skye Bellamy (re-appointment)	Downside Recreation Reserve And Public Hall Land Manager	Reserve No. 97653 Public Purpose: public hall, public recreation Notified: 11 January 1985 File Reference: WA86R2-02
Patrick Norman Condell (re-appointment)		
Deborah Frances Condell (new member)		
Stuart Roy Meiklejohn (re-appointment)		
Ryan Mathew Dennis (re-appointment)		
Scott Nelder Cochrane (new member)		
For a term commencing 17th October 2019 and expiring 16th October 2024.		

Schedule

Column 1	Column 2	Column 3
Royston John Moncrieff (re-appointment)	Rannock Recreation Reserve Land Manager	Reserve No. 55965 Public Purpose: public recreation Notified: 25 January 1923 File Reference: WA80R92-02
Garry William Moncrieff (re-appointment)		
Bruce Alexander Chant (re-appointment)		
For a term commencing 6th September 2019 and expiring 5th September 2024.		

Schedule

Column 1	Column 2	Column 3
Alan John White (re-appointment)	Marrar Gymkhana Reserve Land Manager	Reserve No. 88970 Public Purpose: public recreation Notified: 27 July 1973 File Reference: WA03R10
Michael James Jones (re-appointment)		
Annette Therese Mohr (re-appointment)		

Column 1

Kirsty Elizabeth McKelvie (new member)

John Brendan Pattison (re-appointment)

For a term commencing 6th September 2019 and expiring 5th September 2024.

Column 2**Column 3**

(n2019-2691)

NOTIFICATION OF DISPOSAL OF A CROWN ROAD

Section 152B Roads Act 1993

The road hereunder described has been disposed of under section 152B of the *Roads Act 1993*. In accordance with section 152H of that Act, the road comprised therein has ceased to be a Crown road and the rights of passage and access that previously existed in relation to the road are extinguished. Upon disposal, title to the land, comprising the former Crown road, is transferred to freehold.

The Hon Melinda Pavey, MP
Minister for Water, Property & Housing

DESCRIPTION

Parish – Balfour; County – Westmoreland

Land District – Bathurst; LGA – Oberon

Road Disposed: Lots 1-2 DP 1254187

File No: 19/01272

(n2019-2692)

TRANSFER OF ASSETS, RIGHTS & LIABILITIES - END OF CROWN LAND MANAGER APPOINTMENT

Pursuant to Division 3.2 Section 3.12 (3) of the *Crown Land Management Act 2016*, the appointment of the Crown land manager specified in Column 1 of Schedule 1 over the land specified in Column 2 of Schedule 1 is ending on the date specified in Column 3 of Schedule 1. On that date the assets, rights and liabilities specified in Column 1 of Schedule 2 transfer to the person(s) specified in Column 2 of Schedule 2.

The Hon Melinda Pavey, MP
Minister for Water, Property and Housing

Schedule 1

Column 1	Column 2	Column 3
Dubbo RSL Club Inc.	Part Dedication No. 520045 Public Purpose: Public Recreation Notified: 21 May 1892 File Reference: DB81R63	28 February 2019

Schedule 2

Column 1	Column 2
All maintenance equipment, improvements, financial documents and management documentation.	Minister for Water, Property and Housing

(n2019-2693)

DISSOLUTION OF TRANSITIONAL RESERVE TRUST

Pursuant to clause 10A(2)(g) of Schedule 7 of the *Crown Land Management Act 2016*, the transitional reserve trust specified in Column 1 of the Schedule hereunder, which was established in respect of the reserve specified opposite thereto in Column 2 of the Schedule, is dissolved.

The Hon Melinda Pavey, MP
Minister for Water, Property and Housing

Schedule

Column 1	Column 2
Muller Park RSL Tennis Reserve Trust	Part Dedication No. 520045 Public Purpose: Public Recreation Notified: 21 May 1892 File Reference: DB81R63

(n2019-2694)

APPOINTMENT OF CROWN LAND MANAGER

Pursuant to clause 3.3 of Part 3 to the *Crown Land Management Act 2016*, the persons specified in Column 1 of the Schedule hereunder are appointed, for the terms of office specified in that Column, as Crown land manager of the land referred to in Column 2 of the Schedule.

It is a condition of the appointment that the employees, contractors, volunteers and board members of the appointed organisation specified in Column 1 must comply with the Department of Industry *Crown reserve code of conduct: for non-council Crown land managers and commons trusts* (as may be amended or replaced from time to time) when performing duties as Crown land manager.

The Hon Melinda Pavey, MP
Minister for Water, Property and Housing

Schedule

Column 1	Column 2
Dubbo Community Tennis Club Inc. ABN: 46 225 083 409 For a term commencing the date of this notice	Part Dedication No. 520045 Public Purpose: Public Recreation Notified: 21 May 1892 File Reference: DB81R63 Note 1: Being that part of Lot 1, DP 724304 as shown without hatching on diagram below.

Note 2: Dubbo Regional Council continues to manage part of Lot 1, DP 724304 as shown by cross hatching on the diagram below.

Note 3: Muller Park Tennis Club Inc. continues to manage part of Lot 1, DP 724304 as shown by hatching on the diagram below.

Schedule

Column 1

tank
(relevant interest – Licence 604847)
grazing
(relevant interest – Licence 604847)
storage area
(relevant interest – Licence 604847)

Column 2

Reserve No. 190027
Public Purpose: Public Recreation
Notified: 30 January 1987
File Reference: 19/02372

(n2019-2696)

BC - DUBBO

CROWN LAND MANAGEMENT ACT 2016

NOTICE - CROWN LAND TO BE USED OR OCCUPIED FOR OTHER PURPOSE UNDER S 2.18(2)(b)

Pursuant to section 2.18(2)(b) of the Crown Land Management Act 2016, the Crown land specified in Column 2 of the following Schedule is proposed to be used or occupied under a relevant interest granted for the purpose(s) specified in Column 1 of the following Schedule.

The Hon Melinda Pavey, MP
Minister for Water, Property & Housing

Column 1

pipeline
(relevant interest - Licence 604507)
pump site
(relevant interest - Licence 604507)
pipeline
(relevant interest - Licence 595335)

Schedule**Column 2**

Reserve No. 84334
Public Purpose: generally
Notified: 22 March 1963
File Reference: 18/02392

Column 1

pipeline
(relevant interest - Licence 604507)
pipeline
(relevant interest - Licence 595335)

Schedule**Column 2**

Reserve No. 1013826
Public Purpose: future public requirements
Notified: 29 June 2007
File Reference: 18/02392

Column 1

grazing
(relevant interest - Licence 591909)

Schedule**Column 2**

Reserve No. 27613
Public Purpose: crossing, water supply
Notified: 23 April 1898
File Reference: 17/11304

Column 1

communication facilities
(relevant interest - Licence 611905)
access
(relevant interest - Licence 611905)

Schedule**Column 2**

Reserve No. 750851
Public Purpose: future public requirements
Notified: 29 June 2007
File Reference: 08/6163

Column 1

pipeline
(relevant interest - Licence 599948)
pump
(relevant interest - Licence 599948)
storage area
(relevant interest - Licence 599948)

Schedule**Column 2**

Reserve No. 54790
Public Purpose: public recreation
Notified: 19 August 1921
File Reference: 18/07172

Column 1

pipeline
(relevant interest - Licence 599948)
storage area
(relevant interest - Licence 599948)

Schedule**Column 2**

Reserve No. 66952
Public Purpose: preservation of native flora, public recreation
Notified: 10 September 1937
File Reference: 18/07172

Column 1

storage shed
(relevant interest - Licence 607527)
garden
(relevant interest - Licence 607527)

Schedule**Column 2**

Reserve No. 170024
Public Purpose: access, environmental protection
Notified: 7 November 1986
File Reference: 19/04331

recreation
(relevant interest - Licence 607527)
access
(relevant interest - Licence 607527)

Column 1
recreation
(relevant interest - Licence 607527)

Schedule

Column 2
Reserve No. 753194
Public Purpose: future public requirements
Notified: 29 June 2007
File Reference: 19/04331

Column 1
storage area
(relevant interest - Licence 599948)
pump
(relevant interest - Licence 599948)
pipeline
(relevant interest - Licence 599948)
dredging
(relevant interest - Licence 599948)

Schedule

Column 2
Reserve No. 1012108
Public Purpose: access and public requirements, tourism purposes and environmental and heritage conservation
Notified: 11 August 2006
File Reference: 18/07172

Column 1
storage area
(relevant interest - Licence 599948)
pump
(relevant interest - Licence 599948)
pipeline
(relevant interest - Licence 599948)

Schedule

Column 2
Reserve No. 1014609
Public Purpose: community purposes, public recreation and coastal environmental protection, tourist facilities and services
Notified: 7 March 2008
File Reference: 18/07172

Column 1
storage area
(relevant interest - Licence 599948)
pipeline
(relevant interest - Licence 599948)

Schedule

Column 2
Reserve No. 1014610
Public Purpose: community purposes, public recreation and coastal environmental protection, tourist facilities and services
Notified: 7 March 2008
File Reference: 18/07172

Column 1
communication facilities
(relevant interest - Licence 610556)
access
(relevant interest - Licence 610556)

Schedule

Column 2
Dedication No. 559015
Public Purpose: hall, war memorial
Notified: 9 May 1958
File Reference: 08/6163

Column 1
access
(relevant interest - Licence 597011)

Schedule

Column 2
Reserve No. 755934
Public Purpose: future public requirements
Notified: 29 June 2007
File Reference: 17/06416

Column 1
dam
(relevant interest - Licence 607917)

Schedule

Column 2
Reserve No. 95309
Public Purpose: future public requirements
Notified: 19 June 1981
File Reference: 19/04773

Column 1

access
(relevant interest - Licence 602490)

Schedule

Column 2

Reserve No. 93355
Public Purpose: future public requirements
Notified: 15 August 1980
File Reference: 19/00187

Column 1

communication facilities
(relevant interest - Licence 605946)
access
(relevant interest - Licence 605946)

Schedule

Column 2

Reserve No. 82617
Public Purpose: reservoir
Notified: 10 June 1960
File Reference: 08/6163

Column 1

fish cleaning sink
(relevant interest - Licence 596528)
ramp
(relevant interest - Licence 596528)
reclamation
(relevant interest - Licence 596528)
wharf
(relevant interest - Licence 596528)

Schedule

Column 2

Reserve No. 1011748
Public Purpose: access and public requirements, rural services, tourism purposes and environmental and heritage conservation
Notified: 18 August 2006
File Reference: GF97H518

Column 1

jetty
(relevant interest - Licence 584266)
boatshed
(relevant interest - Licence 584266)
jetty
(relevant interest - Licence 592099)
sliprails
(relevant interest - Licence 584600)
reclamation
(relevant interest - Licence 584600)
jetty
(relevant interest - Licence 584600)
boatshed
(relevant interest - Licence 584600)
dredging
(relevant interest - Licence 599948)
pipeline
(relevant interest - Licence 599948)
pump
(relevant interest - Licence 599948)
storage area
(relevant interest - Licence 599948)
steps
(relevant interest - Licence 607527)
concrete ramp
(relevant interest - Licence 607527)
seawall
(relevant interest - Licence 607527)
jetty
(relevant interest - Licence 607527)
wharf
(relevant interest - Licence 596528)
reclamation
(relevant interest - Licence 596528)
ramp
(relevant interest - Licence 596528)
fish cleaning sink
(relevant interest - Licence 596528)

Schedule

Column 2

Reserve No. 56146
Public Purpose: generally
Notified: 11 May 1923
File Reference: 17/05384

Column 1

reclamation
(relevant interest - Licence 584600)
sliprails
(relevant interest - Licence 584600)
jetty
(relevant interest - Licence 584600)
boatshed
(relevant interest - Licence 584600)
jetty
(relevant interest - Licence 584266)
boatshed
(relevant interest - Licence 584266)
jetty
(relevant interest - Licence 592099)
dredging
(relevant interest - Licence 599948)
pipeline
(relevant interest - Licence 599948)
pump
(relevant interest - Licence 599948)
storage area
(relevant interest - Licence 599948)
steps
(relevant interest - Licence 607527)
concrete ramp
(relevant interest - Licence 607527)
seawall
(relevant interest - Licence 607527)
jetty
(relevant interest - Licence 607527)
pipeline
(relevant interest - Licence 595335)
pump site
(relevant interest - Licence 604507)
pipeline
(relevant interest - Licence 604507)
wharf
(relevant interest - Licence 596528)
reclamation
(relevant interest - Licence 596528)
ramp
(relevant interest - Licence 596528)
fish cleaning sink
(relevant interest - Licence 596528)

Schedule

Column 2

Reserve No. 1011268
Public Purpose: future public requirements
Notified: 3 February 2006
File Reference: 17/05608

(n2019-2697)

Other Government Notices

ASSOCIATIONS INCORPORATION ACT 2009

Cancellation of registration pursuant to section 80

TAKE NOTICE that **BAY & BASIN COMMUNITY RESOURCES INC Y0928313** became registered under the *Corporations Act 2001* as **BAY & BASIN COMMUNITY RESOURCES LIMITED ACN 632 274 607**, a company limited by guarantee, on 9 May 2019, and accordingly its registration under the *Associations Incorporation Act 2009* is cancelled as of that date.

Robyne Lunney
Delegate of the Commissioner,
NSW Fair Trading
3 September 2019

(n2019-2698)

ASSOCIATIONS INCORPORATION ACT 2009

Cancellation of Registration pursuant to Section 76

TAKE NOTICE that the registration of the following associations is cancelled by this notice pursuant to section 76 of the *Associations Incorporation Act 2009*.

KACHIN ASSOCIATION OF AUSTRALIA (KAA) INCORPORATED	INC9886130
AFGHAN MIGRANTS CULTURAL CENTRE INCORPORATED	INC9890427
AUSTRALIA FUZHOU-SHIYI BUSINESS ASSOCIATION INCORPORATED	INC9891607
AUSTRALIA HUBEI ASSOCIATION INCORPORATED	INC9895372
AUSTRALIAN EMINENT CHINESE BUSINESS ASSOCIATION INCORPORATED	INC9891257
AUSTRALIAN TRUCKING CHILDRENS LEGACY INCORPORATED	INC9896562
AUSTRALIAN TURKISH PENSIONERS & DISABILITIES ASSOCIATION INCORPORATED	INC9896359
AUSTRALIAN WEEKEND CUTTERS ASSOCIATION INCORPORATED	INC9896278
BADGERYS CREEK AERO CLUB INC	INC9890341
BARHAM CONSOLIDATED INCORPORATED	INC9889827
BORDER RIVERS SOCCER CLUB INCORPORATED	INC9893035
CENTRAL COAST MODERN QUILT GUILD INCORPORATED	INC9893307
COOLAH DIVISIONAL BARREL HORSE CLUB INCORPORATED	INC9895130
DATONG CHINESE SCHOOL EASTERN SUBURBS INCORPORATED	INC9896733
EACH & ALL STRONGER TOGETHER – EAST INCORPORATED	INC9889486
EDFREE INCORPORATED	INC9893598
ETHIOPIAN ORTHODOX TEWAHEDO CHRISTIANS COMMUNITY ASSOCIATION INCORPORATED	INC9894278
FINLEY COMMUNITY TRACTOR PULL COMMITTEE INCORPORATED	INC9894569
FINLEY SOCIAL AQUATIC SKI CLUB INCORPORATED	INC9888219
FRIENDS OF CUMBEROONA INCORPORATED	INC9893156
GIVING ONE PERCENT INCORPORATED	INC9892884
GRACE OF GOD MINISTRY INCORPORATED	INC9890755
GRANDMOTHERS COTTAGES INCORPORATED	INC9893662
GRANVILLE CHAMBER OF COMMERCE & INDUSTRY INCORPORATED	INC9888595

GREEK AUSTRALIAN CONSERVATIVE COALITION INCORPORATED	INC9891532
HINDU SWAYAMSEVAK SANGH INCORPORATED	INC9894505
ILUKA POOL & SPORTS ASSOCIATION INCORPORATED	INC9888262
IQRA ACADEMY OF NSW AUSTRALIA INCORPORATED	INC9892161
ITAIWAN FRIENDSHIP ASSOCIATION INC	INC9890833
IVANHOE & DISTRICT LIONS CLUB INCORPORATED	INC9889064
KOREAN AUSTRALIAN MEDICAL SOCIETY INC.	INC9897780
LAKE CARGELLIGO AMATEUR SWIMMING CLUB INCORPORATED	INC9888390
LIFEOPTIONS INCORPORATED	INC9893937
LOCALS AGAINST GRAFFITI AND GANGS INCORPORATED	INC9890877
MACEDONIAN AEGEAN ASSOCIATION OF N.S.W. INCORPORATED	INC9893134
MONIVEA SPORTING CLUB INCORPORATED	INC9896131
MULTI ARTS CREATIONS INC	INC9894668
MURSALIN AFGHAN FOLLOWERS OF SHAH BABA INCORPORATED	INC9896952
NEPALESE PEOPLE'S PROGRESSIVE FORUM AUSTRALIA INC	INC9890417
NEPEAN BUSINESS NETWORK INCORPORATED	INC9895558
OAKHILL GOLDEN OLDIES RUGBY CLUB INCORPORATED	INC9893583
PEARLS OF THE PACIFIC CONNECT INCORPORATED	INC9895887
PERISHER WSC PARENTS ASSOCIATION INCORPORATED	INC9897738
PUBLISH ! BLUE MOUNTAINS INCORPORATED	INC9892128
QUANTUM MEDITATION SOCIETY, SYDNEY INCORPORATED	INC9894087
RIVERSIDE CHRISTIAN CHURCH INCORPORATED	INC9889750
ROTARACT CLUB OF WESTERN SYDNEY INCORPORATED	INC9896345
SERBIAN/AUSTRALIAN LITERARY ASSOCIATION INCORPORATED	INC9897310
SISTERS WITH A VISION INCORPORATED	INC9894999
SPECIAL NEEDS ABILITY PROGRAM PROVIDERS INCORPORATED	INC9892632
SYDNEY KOREAN DANCE INCORPORATED	INC9896779
TERREY HILLS HOCKEY CENTRE INCORPORATED	INC9894021
THE KOREAN YOUTH RIGHTS ASSOCIATION INC	INC9890840
THE OTHER FILM SOCIETY INCORPORATED	INC9897002
TRAFFIC MANAGEMENT ASSOCIATION OF NEW SOUTH WALES INCORPORATED	INC9893703
TUMBARUMBA SWIMMING CLUB INCORPORATED	INC9889119
WARRADALE COMMUNITY ACTION ASSOCIATION INC	INC9893053
WATERLOO FOUNDATION AUSTRALIA INCORPORATED	INC9897258
WESTERN SYDNEY SOMALILAND COMMUNITY INCORPORATED	INC9895162
WESTERN SYDNEY WATER SKI CLUB INCORPORATED	INC9893317
WILD YAM HERB ASSOCIATION INCORPORATED	INC9894233
WINDALE INTERAGENCY AND COMMUNITY ALLIANCE (WICA) INCORPORATED	INC9887658
WOLLONDILLY TIGERS FISHING CLUB INC	INC9896353
YOUTH AWARENESS RESOURCE NETWORK INCORPORATED	INC9897076
ZAC WALTERS SHAOLIN TEMPLE BOXING ASSOCIATION INCORPORATED	INC9888005

Cancellation is effective as at the date of gazettal.

Dated this 4th day of September 2019.

Diane Duggan
Delegate of the Commissioner
NSW Fair Trading

(n2019-2699)

ASSOCIATIONS INCORPORATION ACT 2009

Cancellation of incorporation pursuant to section 74

TAKE NOTICE that the incorporation of the following associations is cancelled by this notice pursuant to section 74 of the *Associations Incorporation Act 2009*.

POLKA DOTS INCORPORATED	INC9893174
RADIANCE OF CHRIST INCORPORATED	INC9891301
STOOGED THEATRE INCORPORATED	INC1300850
THE JOHN O'BRIEN CENTRE INCORPORATED	INC9885459
THE THREE T'S CHRISTIAN EDUCATION ASSOCIATION INCORPORATED	INC9892262
WILLMOT EXPLORER GROUP INCORPORATED	INC9880548

Cancellation is effective as at the date of gazettal.

Dated this 4th day of September 2019.

Robyne Lunney
Delegate of the Commissioner
NSW Fair Trading

(n2019-2700)

GEOGRAPHICAL NAMES ACT 1966

PURSUANT to the provisions of Section 8 of the *Geographical Names Act 1966*, the Geographical Names Board notifies that it proposes to assign names to two rock features in the Kanangra-Boyd National Park.

Revelation Rock for a large granite slab and *Dungall Boulder* for a rocky tor that are both on the Yerranderie 8929-N topographic map, adjacent to Uni Rover Trail.

The position and extent for the two features are recorded and shown within the Geographical Names Register of New South Wales. The proposal can be viewed and submissions lodged on the Geographical Names Board website at www.gnb.nsw.gov.au from 5 September to 5 October 2019. Alternatively, email submissions may be lodged with the Secretary, Geographical Names Board, at ss-gnb@finance.nsw.gov.au or written submissions mailed to 346 Panorama Ave, Bathurst, NSW 2795.

In accordance with Section 9 of the *Geographical Names Act 1966*, all submissions lodged may be subject to a Government Information (Public Access) application and may be viewed by a third party to assist the Board in considering this proposal.

NARELLE UNDERWOOD
Chair
Geographical Names Board
PO Box 143
BATHURST NSW 2795

(n2019-2701)

PASSENGER TRANSPORT (GENERAL) REGULATION 2017

Clause 76 (1) (c) Designation of Routes

Order

Bus public passenger services

Transport for NSW, pursuant to clause 76 of the *Passenger Transport (General) Regulation 2017*, does by this Order designate the route of each public passenger service by bus operated by the following operator as a route for which an approved payment device, being a kind of smartcard, may be used:

Busways Blacktown Pty Limited

Transit Systems Pty Ltd

Neville's Bus Service Pty Ltd operating as Busabout

Punchbowl Bus Co Pty Ltd

Ingleburn Bus Services Pty Ltd operating as Interline Bus Services

Revocation of previous Orders

The Order published on 12 August 2019 in NSW Government Gazette No 89 at page 3154 is revoked by this Order.

The Order published on 19 August 2019 in NSW Government Gazette No 92 at page 3285 is revoked by this Order.

Date of effect

This Order takes effect on and from 9 September 2019.

Lewis Clark

Executive Director

Information and Ticketing Services

(A delegate of Transport for NSW)

(n2019-2702)

**POISONS AND THERAPEUTIC
GOODS REGULATION 2008**

ORDER

Withdrawal of Drug Authority

In accordance with the provisions of clause 175(1) of the *Poisons and Therapeutic Goods Regulation 2008* an Order has been made on **Dr David John Lowe (MED0000941608)**, of Mittagong NSW 2575, prohibiting him until further notice, as a medical practitioner, from supplying or having possession of drugs of addiction as authorised by clause 101 of the Regulation and issuing a prescription for a drug of addiction as authorised by clause 77 of the Regulation.

This Order is to take effect on and from 4 September 2019.

Dated at Sydney, 28 August 2019.

ELIZABETH KOFF

Secretary, NSW Health

(n2019-2703)

**POISONS AND THERAPEUTIC
GOODS REGULATION 2008**

ORDER

Restoration of Drug Authority

In accordance with the provisions of clause 175(1) of the *Poisons and Therapeutic Goods Regulation 2008* a direction has been issued that the Order that took effect on and from 28 March 2014, on **Dr Paul Jay REGAL (MED0001197540)** of Hamlyn Terrace NSW 2259, prohibiting him as a medical practitioner from supplying or having possession of drugs of addiction as authorised by clause 101 of the Regulation, and issuing a prescription for a drug of addiction as authorised by clause 77 of the Regulation, shall cease to operate on and from 3 September 2019.

Dated at Sydney, 30 August 2019

ELIZABETH KOFF
Secretary
NSW Health

(n2019-2704)

**POISONS AND THERAPEUTIC
GOODS REGULATION 2008**

ORDER

Withdrawal of Drug Authority

In accordance with the provisions of clause 175(1) of the *Poisons and Therapeutic Goods Regulation 2008* an Order has been made on **Dr Aidan Michael Lawrence**, of Potato Point NSW 2545, prohibiting him until further notice, as a medical practitioner, from supplying or having possession of drugs of addiction as authorised by clause 101 of the Regulation and issuing a prescription for a drug of addiction as authorised by clause 77 of the Regulation.

This Order is to take effect on and from 6 September 2019.

Dated at Sydney, 2 September 2019.

ELIZABETH KOFF
Secretary, NSW Health

(n2019-2705)

**POISONS AND THERAPEUTIC
GOODS REGULATION 2008**

ORDER

Withdrawal of Drug Authority

In accordance with the provisions of clause 175(1) of the *Poisons and Therapeutic Goods Regulation 2008* an Order has been made on **Mr Mohamed Michael Hallani (PHA0002254944)** of Jamisontown NSW 2750 prohibiting him, until further notice, as a pharmacist, from supplying or having possession of, or manufacturing any preparation, admixture or extract of a drug of addiction as authorised by Clauses 101(1) and 102 of the Regulation.

This Order is to take effect on and from 6 September 2019.

Dated at Sydney, 3 September 2019

Elizabeth Koff
Secretary, NSW Health

(n2019-2706)

RETENTION OF TITLE

Her Excellency the Governor has been pleased to approve retention of the title 'The Honourable' by Mr Niall Blair MLC. Mr Blair was a member of the Executive Council from 2 April 2015 until 2 April 2019.

(n2019-2707)

RETENTION OF TITLE

Her Excellency the Governor has been pleased to approve retention of the title 'The Honourable' by Justice Monika Schmidt AM. The Honourable Justice Monika Schmidt AO was appointed as a Judge of the Supreme Court of New South Wales on 27 July 2009 and will enter into retirement with her last day of service being 11 September 2019.

(n2019-2708)

SURVEYING AND SPATIAL INFORMATION ACT 2002

Removal of Name from the Register of Surveyors

PURSUANT to the provisions of the *Surveying and Spatial Information ACT 2002*, Section 10A (1), the undermentioned Land Surveyors have been removed from the Register of Surveyors

Name	Date of Removal	Date of Registration
ANDERSON		
Steven John	01 September 2019	24 September 1982
ATHORN		
Michael	31 August 2019	24 September 1982
BLICHARZ		
Joseph Marion	31 August 2019	30 September 1974
BOXALL		
Roger Stephen	31 August 2019	20 March 1972
BURKE		
Jonathan Frank	01 September 2019	23 September 1994
CALNAN		
Graeme Geoffrey	31 August 2019	18 March 1977
CADMAN		
Colin Edward	31 August 2019	18 March 1977
CARMAN		
Evan David	01 September 2019	30 March 1990
CHALLINOR		
Christopher David	31 August 2019	04 November 2015
DE WITT		
Bernard Joseph	31 August 2019	03 October 1967
DICKFOS		
Rowan Kirk	01 September 2019	27 May 2013
ELLERTON		
Graeme John	31 August 2019	30 March 1990
FAIRLIE		
David Wallace	01 September 2019	18 March 1977
FITZGERALD		
Rodney Scott	31 August 2019	15 October 2007
GERADTS		
Wayne Stuart	31 August 2019	23 January 2018
HURCUM		
Nessbit Lionel	11 August 2019	24 September 1982
HUTCHEON		
Paul David	01 September 2019	20 March 1992
JACOBS		
Peter Gregory	01 September 2019	29 April 2010
LAVIS		
Michael Nolan	31 August 2019	25 September 1981

LAWRENCE Shane Michael	01 September 2019	16 April 2002
LEWINGTON Louis Archibald	31 August 2019	29 September 1969
LIDBURY Brian Albert	31 August 2019	05 October 1977
LORD Gary Andrew	31 August 2019	23 March 1984
LUTTON Colin John	31 August 2019	25 September 1981
MCCAULEY Robert John	01 September 2019	17 December 1990
MCINTYRE Stewart Cameron	01 September 2019	26 October 1992
NEATE Michael James	31 August 2019	12 October 1979
NELMES Michael Irving	31 August 2019	03 March 1989
PENNYCUICK Grant Fraser	01 September 2019	22 October 2001
PRESTON Dane Joseph	01 September 2019	10 November 2011
RAMSEY Alex Geoffrey	31 August 2019	26 October 2016
SAYER Graeme Charles	31 August 2019	24 March 1995
SMITH Darryl Jack	31 August 2019	23 March 1984
THOMPSON Gregory Robert	31 August 2019	27 March 1995
VANDERGRAFF Peter William John	01 September 2019	23 March 1984
WRIGHT Paul David	31 August 2019	15 September 1989
Narelle Underwood President		
Shane Oates Registrar		

(n2019-2709)

SURVEYING AND SPATIAL INFORMATION ACT 2002

Removal of Name from the Register of Surveyors

PURSUANT to the provisions of the *Surveying and Spatial Information ACT 2002*, Section 10A (1), the undermentioned Mining Surveyors – Unrestricted in New South Wales have been removed from the Register of Surveyors

Name	Date of Removal	Date of Registration
ALLEN Stephen	01 September 2019	04 September 2003
KNIGHT Gregory Owen	31 August 2019	CMQB June 1983 BOSSI 01 December 2003
MORPHEW Robert Hilliard	31 August 2019	CMQB May 1979 BOSSI 25 July 2003
NICHOLS Brendan Luke	01 September 2019	21 November 2012
RUNDLE Ronald Mark	01 September 2019	23 October 2003
SMITH Justin William	01 September 2019	11 August 2015
Narelle Underwood President		
Shane Oates Registrar		

(n2019-2710)

SURVEYING AND SPATIAL INFORMATION ACT 2002

Removal of Name from the Register of Surveyors

PURSUANT to the provisions of the *Surveying and Spatial Information ACT 2002*, Section 10A (1), the undermentioned Mining Surveyors – Open Cut New South Wales have been removed from the Register of Surveyors

Name	Date of Removal	Date of Registration
IZZARD Benjamin Michael	01 September 2019	03 July 2017
Narelle Underwood President		
Shane Oates Registrar		

(n2019-2711)

TRANSPORT ADMINISTRATION ACT 1988

LAND ACQUISITION (JUST TERMS COMPENSATION) ACT 1991

Notice of Compulsory Acquisition of Land in the Local Government Area of Sydney

Sydney Metro by its delegate declares, with the approval of Her Excellency the Governor, that the land described in Schedule 1 below is acquired by compulsory process under the provisions of the *Land Acquisition (Just Terms Compensation) Act 1991* as authorised by section 38C of the *Transport Administration Act 1988* for the purposes of the *Transport Administration Act 1988*.

JON LAMONTE
Chief Executive
Sydney Metro

SCHEDULE 1

A lease on the terms set out in Schedule 2, and over that part of that piece or parcel of land situated in the Local Government Area of Sydney, Parish of Alexandria and County of Cumberland, comprising Lot 1 in Deposited Plan 1251888.

(Sydney Metro Document Number: SM19/0000076)

SCHEDULE 2



Construction Lease

Sydney Metro

ABN 12 354 063 515

PARTIES:

- (1) The owner of the Premises (**Landlord**); and
- (2) Sydney Metro (ABN 18 804 239 602) a NSW Government agency constituted by section 38 of the Transport Administration Act 1988 (NSW) of Level 43, 680 George Street, Sydney NSW 2000 (**Sydney Metro**).

RECITALS

- (A) Sydney Metro requires access to the Premises for the Permitted Use for the purposes of the Project.
- (B) Sydney Metro has compulsorily acquired a lease on the terms of this document from the Landlord in accordance with the *Land Acquisition (Just Terms Compensation) Act 1991* (NSW).

1. **DEFINITIONS AND INTERPRETATION**

1.1 **Definitions**

The following definitions apply in this document:

Business Day means any day other than:

- (a) a day that is a Saturday, Sunday or public holiday generally in Sydney; or
- (b) 27, 28, 29, 30 or 31 December.

Claim means any claim, action, demand or proceeding for payment of money (including damages):

- (a) under, arising out of, or in any way in connection with, this lease; and
- (b) otherwise at law including:
 - (i) under or for breach of any statute;
 - (ii) in tort for negligence or otherwise, including negligent misrepresentation; or
 - (iii) for restitution, including restitution based on unjust enrichment.

Commencing Date means 9 September 2019.

Contractor means the contractor or contractors, as the case may be, engaged by Sydney Metro from time to time to carry out the Works.

Dilapidation Report means the report prepared by Sydney Metro prior to Sydney Metro accessing the Premises pursuant to this lease that details the condition of the Premises as at that date.

Government Authority includes any governmental or semi-governmental or local government authority, administrative or judicial body or tribunal, department, commission, public authority, agency, Minister, officer, statutory corporation or instrumentality.

Government Gazette means the official journal published by the NSW Government containing proclamations and notifications, including land acquisition notices.

GST Law means the same as "GST law" means in *A New Tax System (Goods and Services Tax) Act 1999* (Cth).

Law means:

- (a) Commonwealth, New South Wales or local government legislation including regulations, by-laws and other subordinate legislation;
- (b) principles of law or equity established by decisions of courts; and
- (c) any approvals (including any condition or requirement under them).

Permitted Use means investigation, design, construction, testing, commissioning and access for the purpose of carrying out the Project.

Premises means Lot 1 in Deposited Plan 1251888.

Project means the Sydney Metro City & Southwest project.

Sydney Metro's Agents means:

- (a) Sydney Metro's employees, officers, consultants, agents, contractors and invitees or any of them;
- (b) the Contractor; and
- (c) the Contractor's employees, officers, consultants, agents, contractors and invitees or any of them.

Term means the term of the lease granted pursuant to this document, beginning on the Commencing Date and ending on the earlier of:

- (a) the Terminating Date; and
- (b) such earlier date as determined in accordance with clause 8.

Terminating Date means 31 December 2020.

WHS Act means the *Work Health and Safety Act 2011* (NSW).

WHS Legislation means legislation relating to health and safety at work including:

- (a) the WHS Act; and
- (b) the WHS Regulation.

WHS Regulation means the Work Health and Safety Regulation 2017 (NSW).

Works means any works carried out on the Premises by Sydney Metro or its Contractors.

1.2 Interpretation

In this lease:

- (a) headings are for convenience only and do not affect interpretation; and
- (b) the following rules apply in interpreting this lease unless the context makes clear a rule is not intended to apply:
 - (i) an obligation or a liability assumed by, or a right conferred on, 2 or more persons binds or benefits them jointly and severally;

- (ii) **person** includes an individual, the estate of an individual, a corporation, an authority, an association or a joint venture (whether incorporated or unincorporated), a partnership and a trust;
- (iii) a reference to a party includes that party's executors, administrators, successors and permitted assigns, including persons taking by way of novation and, in the case of a trustee, includes a substituted or an additional trustee;
- (iv) a reference to a document (including this lease) is to that document as varied, novated, ratified or replaced from time to time;
- (v) a reference to a statute includes its delegated legislation and a reference to a statute or delegated legislation or a provision of either includes consolidations, amendments, re-enactments and replacements;
- (vi) a word importing the singular includes the plural (and vice versa), and a word indicating a gender includes every other gender;
- (vii) a reference to a party, clause, schedule, exhibit, attachment or annexure is a reference to a party, clause, schedule, exhibit, attachment or annexure to or of this lease, and a reference to this lease includes all schedules, exhibits, attachments and annexures to it;
- (viii) if a word or phrase is given a defined meaning, any other part of speech or grammatical form of that word or phrase has a corresponding meaning;
- (ix) **includes** in any form is not a word of limitation;
- (x) a reference to **\$** or **dollar** is to Australian currency; and
- (xi) terms defined in the GST Law have the same meaning in this document unless the context otherwise requires.
- (xii) if a party is a member of a GST group, references to GST which the party must pay and to input tax credits which the party is entitled to claim include GST which the representative member of the GST group of which the party is a member must pay and input tax credits to which the representative member is entitled.

1.3 **Business Day**

If the day on or by which anything is to be done under this lease is not a Business Day, that thing must be done no later than the next Business Day.

1.4 **Excluding liability**

Any provision of this lease which seeks to limit or exclude a liability of a party is to be construed as doing so only to the extent permitted by law.

1.5 **Exclusion of implied covenants and powers**

The covenants and powers implied by section 84, section 84A, section 85, section 86, section 132, section 133, section 133A and section 133B of the *Conveyancing Act 1919* (NSW) do not apply to this lease.

2. **SYDNEY METRO'S OBLIGATIONS**

2.1 **Permitted Use**

Sydney Metro must use the Premises only for the Permitted Use.

2.2 **Utilities and services**

Sydney Metro must pay all costs for the supply of any services consumed by it on the Premises during the Term.

2.3 **Handover obligations**

- (a) On or before the end of the Term, Sydney Metro will:
 - (i) vacate the Premises and remove from the Premises all its property, scaffolding, loose materials, waste and rubbish;
 - (ii) return the Premises to the Landlord:
 - (A) in a condition commensurate with the condition it was in at the Commencing Date or as otherwise agreed by the parties; and
 - (B) in a condition that satisfies the requirements of any consent or approval granted under the *Environmental Planning and Assessment Act 1979* in respect of the Works that apply to the Premises.
- (b) If the parties have entered into a further lease for the Premises which commences immediately after the end of the Term, then clause 2.3(a) will apply at the end of the term of the further lease.
- (c) The Landlord and Sydney Metro acknowledge and agree that:
 - (i) the infrastructure and landscaping located on the Premises at the Commencing Date will be demolished and/or removed by Sydney Metro; and
 - (ii) unless otherwise agreed in writing between the parties, Sydney Metro will reinstate the infrastructure and landscaping in a condition equivalent to the condition detailed in the Dilapidation Report when this lease ends.

3. **COMPLIANCE WITH LAWS AND WHS REQUIREMENTS**

3.1 **Compliance with Laws**

Sydney Metro must, and must procure that the Contractor will, at all times fully comply with all Laws in any way affecting or applicable to the Works.

3.2 **Principal Contractor**

- (a) In this clause 3.2, the terms "construction work", "construction project", "principal contractor" and "workplace" have the same meanings given to those terms under the WHS Legislation.
- (b) Without limiting Sydney Metro's obligations under any other provision of this lease:
 - (i) to the extent that the work under this lease or any contract or subcontract relating to the Works includes construction work, Sydney Metro:
 - (A) is, for the purpose of Chapter 6 of the WHS Regulation, a person conducting a business or undertaking that has commissioned the

construction project(s) that form the whole or part of the work under this lease, the contract or subcontract;

(B) will engage the Contractor (as notified to the Landlord by Sydney Metro) in accordance with clause 293(2) of the WHS Regulation as the principal contractor for the work under this lease, the contract or subcontract; and

(C) will authorise the Contractor to have management and control of each workplace at which the work under this lease, the contract or subcontract is to be carried out and to discharge the duties of a principal contractor under the WHS Legislation; and

(ii) Sydney Metro will procure that the Contractor accepts the engagement as principal contractor and agrees to discharge the duties imposed on a principal contractor by the WHS Legislation,

and the Contractor's engagement and authorisation as a principal contractor will continue:

(iii) subject to clause 3.2(b)(iv), until completion of the works (unless sooner revoked by Sydney Metro); and

(iv) in respect of any rectification of defects that is construction work, during the period any such work is carried out.

3.3 **Work Health and Safety**

Sydney Metro must carry out any works on the Premises:

(a) safely and in a manner that does not put the health and safety of persons at risk; and

(b) in a manner that protects property.

4. **QUIET ENJOYMENT AND RIGHTS OF INSPECTION**

Subject to Sydney Metro complying with its obligations under this lease, Sydney Metro may occupy the Premises during the Term without interference from the Landlord.

5. **RISK AND INDEMNITY**

(a) Sydney Metro enters, occupies, uses and keeps the Premises, and Sydney Metro's Agents are permitted to access, occupy, use and keep the Premises, at the risk of Sydney Metro.

(b) Sydney Metro must indemnify the Landlord against:

(i) the loss, destruction or damage of any of the Landlord's real or personal property; or

(ii) any claim against the Landlord or liability the Landlord may have to third parties in respect of or arising out of or in connection with:

(A) any illness, personal injury to, or death of, any person; or

(B) the loss, destruction or damage of any real or personal property,

to the extent caused by, arising out of, or in any way in connection with, the construction of the Works or any failure by Sydney Metro to comply with its obligations under this lease, except to the extent caused or contributed to by the

act or omission of the Landlord or the Landlord's employees, agents, contractors or officers.

(c) Sydney Metro has no liability, nor will the Landlord be entitled to make any Claim against Sydney Metro or Sydney Metro's Agents in respect of:

- (i) loss of income, loss of revenue, loss of profit, loss of financial opportunity, loss of business or loss of business opportunity, loss of contract, loss of goodwill, loss of use or loss of production (whether the loss is direct or indirect); or
- (ii) direct or indirect financing costs,

whether present or future, fixed or unascertained, actual or contingent incurred or sustained by the Landlord as a result of any act or omission of Sydney Metro (whether negligent or otherwise).

6. **GST**

6.1 **Payment of GST**

If GST is or will be payable on a supply made under or in connection with this document, to the extent that the consideration otherwise provided for that supply under this document is not stated to include an amount in respect of GST on the supply:

- (a) the consideration otherwise provided for that supply under this document is increased by the amount of that GST; and
- (b) the recipient must make payment of the increase as and when the consideration otherwise provided for, or relevant part of it, must be paid or provided or, if the consideration has already been paid or provided, within seven days of receiving a written demand from the supplier.

6.2 **Tax invoice/adjustment note**

The right of the supplier to recover any amount in respect of GST under this document on a supply is subject to the issuing of the relevant tax invoice or adjustment note to the recipient within the time period within which the recipient is otherwise entitled to the relevant input tax credits.

6.3 **Change in the GST Law**

If the GST Law changes (including without limitation as a result of a change in the GST rate) after the date of this document, any consideration that expressly includes GST must be adjusted to reflect the change in the GST Law.

6.4 **Indemnities and reimbursement**

- (a) Costs actually or estimated to be incurred or revenue actually or estimated to be earned or lost by a party that is required to be reimbursed or indemnified by another party or used as the basis for calculation of consideration for a supply under this document must exclude the amount of GST referable to the cost to the extent to which an entitlement arises or would arise to claim an input tax credit and in relation to revenue must exclude any amount in respect of GST referable to the revenue.
- (b) The parties each indemnify the other against all GST, and losses, liabilities and expenses (including legal liabilities on a full indemnity basis) that the other incurs (directly or indirectly) as a result of a breach of a warranty or other provision in this document relating to GST.

7. **FURTHER LEASE**

7.1 **Parties to negotiate**

If Sydney Metro gives the Landlord a notice before the Terminating Date that it requires a further lease over the Premises for the purposes of the Project, the parties will negotiate in good faith to agree the terms of that further lease.

7.2 **Holding over**

If the Landlord has not granted Sydney Metro a new lease of the Premises as contemplated under clause 7.1 and Sydney Metro continues to occupy the Premises after the Terminating Date with the Landlord's consent, Sydney Metro occupies the Premises under a monthly lease that:

- (a) either party may terminate on 1 month's notice ending on any day by giving notice in writing to the other; and
- (b) is on the same terms as this lease (with any changes appropriate to a monthly lease).

8. **TERMINATION**

- (a) Sydney Metro may terminate this lease at any time during the Term by giving the Landlord one month's prior written notice specifying the date that the lease will come to an end (the **Surrender Date**).
- (b) With effect from but not including the Surrender Date:
 - (i) Sydney Metro, as beneficial owner, surrenders Sydney Metro's interest in this lease and the Premises to the Landlord; and
 - (ii) the Landlord accepts that surrender.
- (c) On or before the Surrender Date, Sydney Metro must leave the Premises and return the Premises to the Landlord in the condition required by clause 2.3.
- (d) With effect from the Surrender Date, each party releases the other from any liability relating to events or circumstances occurring or arising after the Surrender Date.

9. **GENERAL**

9.1 **Governing law**

This lease is governed by and must be construed according to the law applying in New South Wales.

9.2 **Sydney Metro and the Landlord as public authorities**

The Landlord and Sydney Metro acknowledge and agree that nothing in this lease will in any way unlawfully restrict or otherwise unlawfully affect the unfettered discretion of either of Sydney Metro or the Landlord (if applicable) to exercise any of its functions and powers pursuant to any legislation.

(n2019-2712)

LAND ACQUISITION (JUST TERMS COMPENSATION) ACT 1991

Notice of Rescission of Part of an Acquisition Notice

I, the Honourable Margaret Beazley AO QC, Governor of the State of New South Wales, with the advice of the Executive Council, and in pursuance of the provisions of section 31 of the *Land Acquisition (Just Terms Compensation) Act 1991*, by publication of this notice in the Gazette rescind that part of the acquisition notice published in Government Gazette No. 130 of 21 December 2012 fols. 5253-5282 (**Notice**) which pertains to Lot 111 in DP 1180955 in the local government area of The Hills Shire, Parish of Castle Hill, County of Cumberland (see Notice at fol. 5253) affecting the land described in Schedule 1 below, but only insofar as the Notice related to the compulsory acquisition of that part of Lot 111 DP 1180955 now known as Lot 2 in DP 1252827, a copy of which is set out in Schedule 2.

Signed at SYDNEY on 26th June 2019

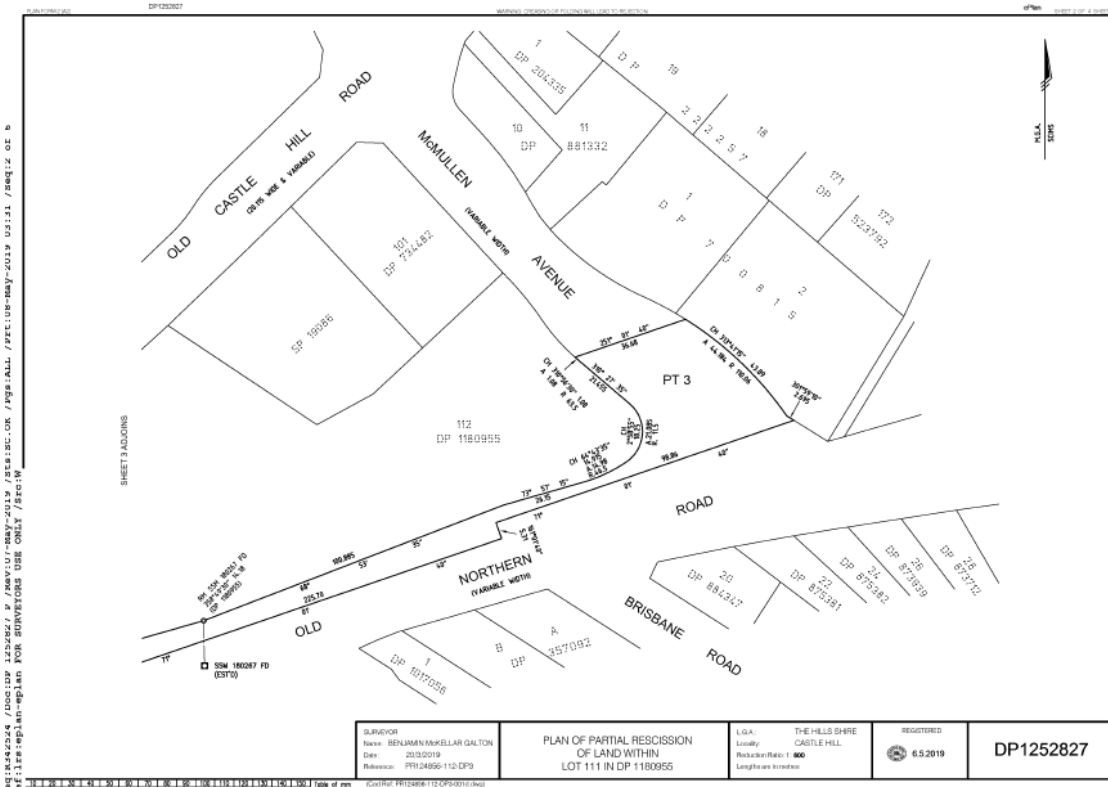
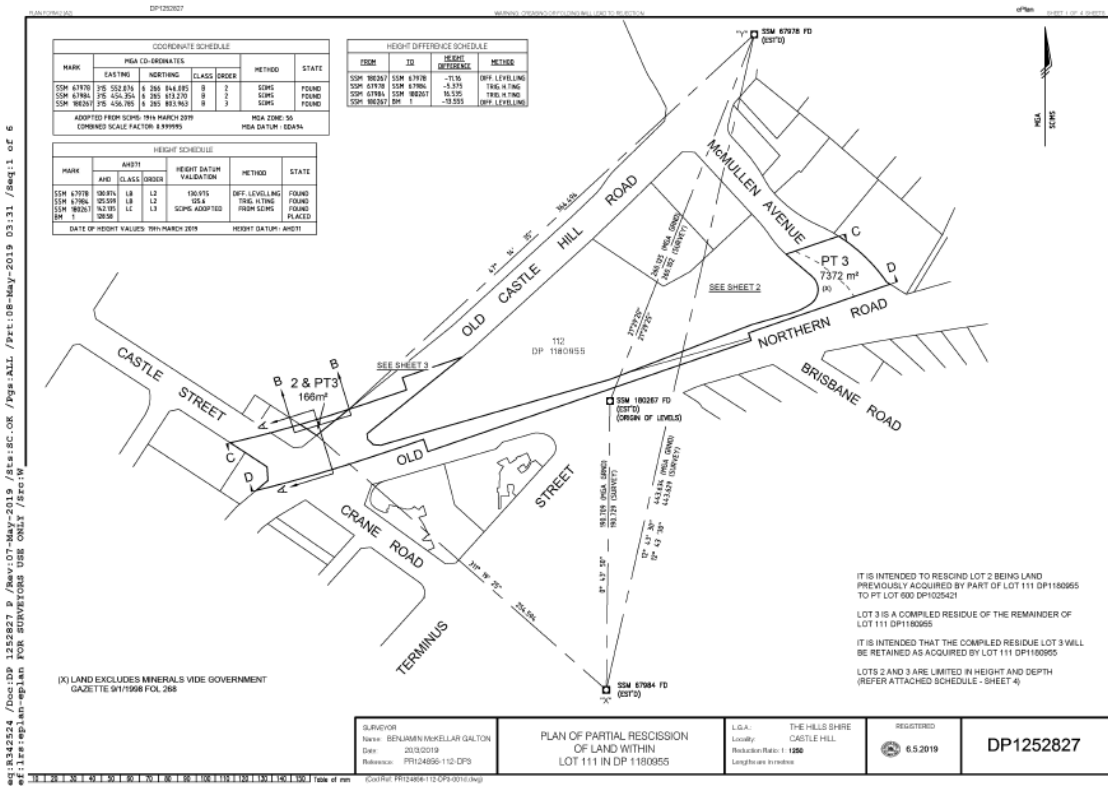
MARGARET BEAZLEY AO QC Governor

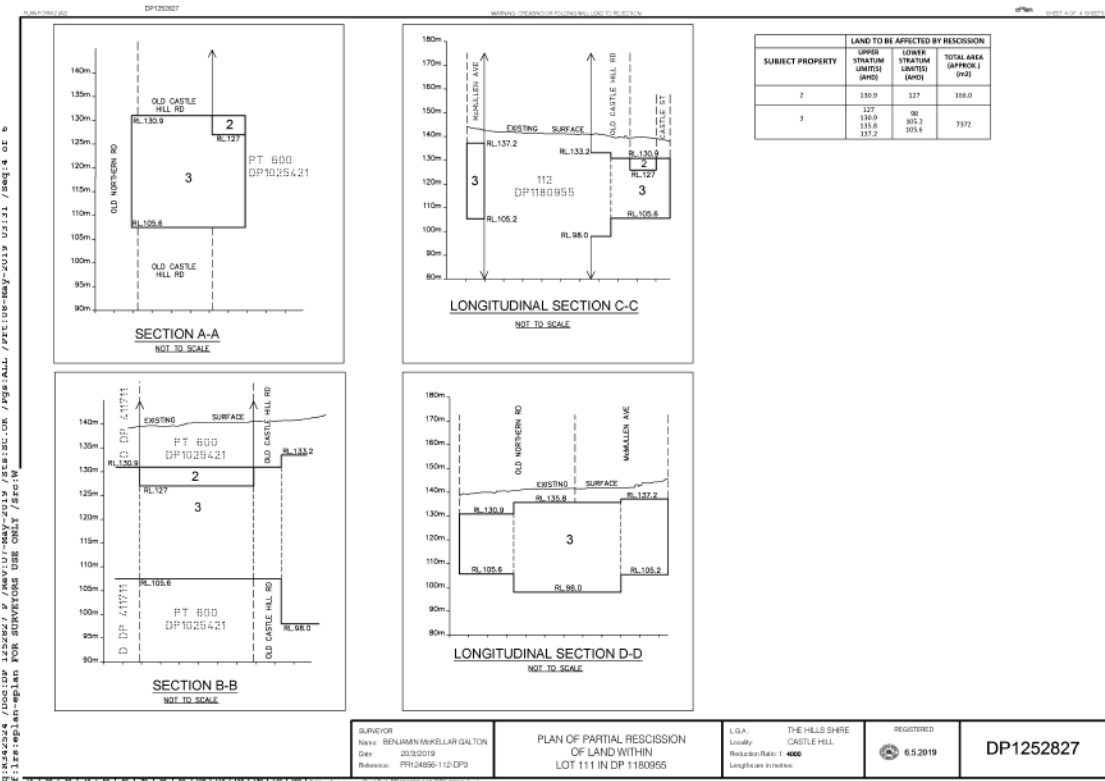
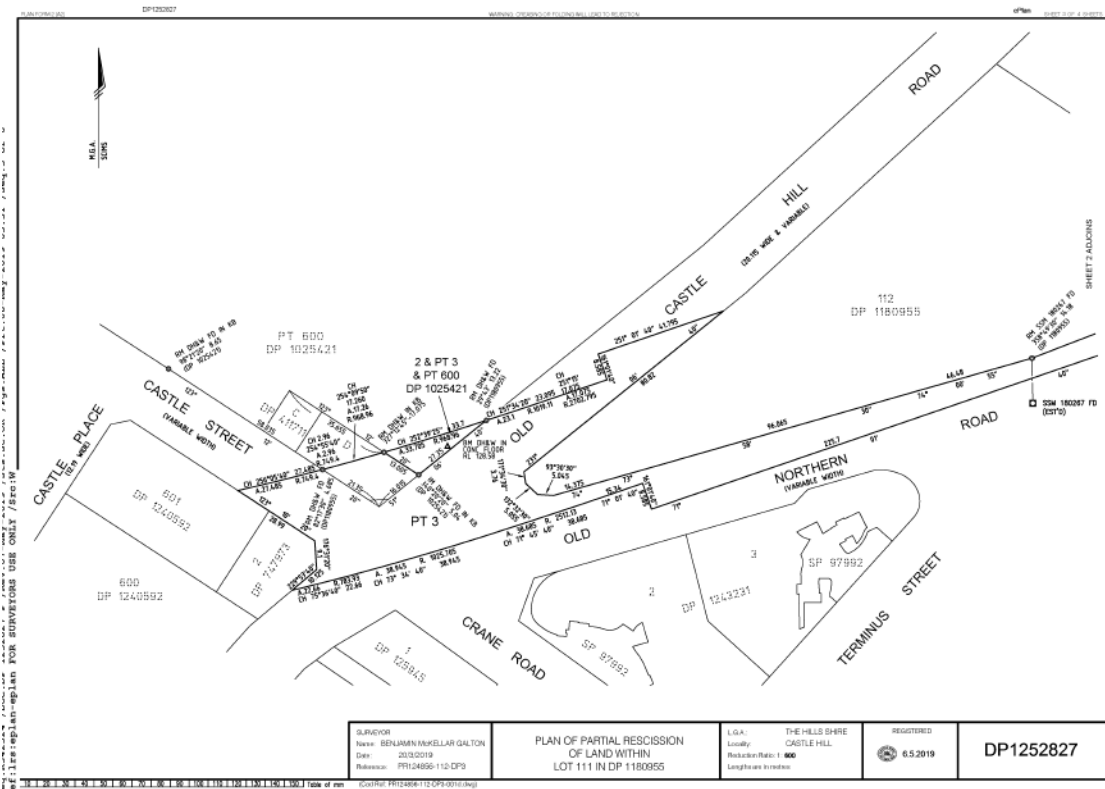
By Her Excellency's Command



SCHEDULE 1

THAT PIECE OF LAND SITUATED IN THE LOCAL GOVERNMENT AREA OF THE HILLS SHIRE, PARISH OF CASTLE HILL, COUNTY OF CUMBERLAND COMPRISING LOT 600 in DP 1025421 - PROPERTY: 6-14 CASTLE ST, CASTLE HILL SAID TO BE IN THE OWNERSHIP OF QIC LIMITED, AFFECTED BY PLAN OF ACQUISITION LOT 111 in DP 1180955 (see Notice at fol. 5265)

SCHEDULE 2





ePlan	
PLAN FORM 6 (2017)	DEPOSITED PLAN ADMINISTRATION SHEET
Office Use Only	Office Use Only
Registered:  6.5.2019	DP1252827
Title System: TORRENS	LGA: THE HILLS SHIRE
PLAN OF PARTIAL RESCISSION OF LAND WITHIN LOT 111 IN DP 1180955	Locality: CASTLE HILL
	Parish: CASTLE HILL
	County: CUMBERLAND
<p style="text-align: center;">Survey Certificate</p> <p>I, BENJAMIN McKELLAR GALTON, a surveyor registered under the Surveying and Spatial Information Act 2002, certify that:</p> <p>4(a) The land shown in this plan was surveyed in accordance with the Surveying and Spatial Information Regulation 2017, is accurate and the survey was completed on.....</p> <p>4(b) The part of the land shown in the plan ("being" <u>Lot 111</u>) was surveyed in accordance with the Surveying and Spatial Information Regulation 2017, the part surveyed is accurate and the survey was completed on 20/02/2019, the part not surveyed was completed in accordance with that Regulation, or</p> <p>4(c) The land shown in this plan was completed in accordance with the Surveying and Spatial Information Regulation 2017.</p> <p>Datum Line: "X-Y"</p> <p>Type: "Urban" Rural</p> <p>The terrain is "Level-Undulating / Steep Mountainside"</p> <p>Signature:  Date: 30/04/2019</p> <p>Surveyor Identification No: 8830</p> <p>Surveyor registered under the Surveying and Spatial Information Act 2002</p>	<p>Crown Lands NSW/Western Lands Office Approval</p> <p>I, (Authorising Officer) in approving this plan certify that all necessary approvals in regard to the allocation of the land shown herein have been given.</p> <p>Signature:</p> <p>Date:</p> <p>File Number:</p> <p>Office:</p>
<p style="text-align: center;">Subdivision Certificate</p> <p>I, "Authorised Person"/General Manager"/Accredited Certifier, certify that the provisions of s.108 of the Environmental Planning and Assessment Act 1979 have been satisfied in relation to the proposed subdivision, new road or reserve set out herein.</p> <p>Signature:</p> <p>Accreditation number:</p> <p>Consent Authority:</p> <p>Date of endorsement:</p> <p>Subdivision Certificate Number:</p> <p>File number:</p> <p>*Strike through if inapplicable.</p>	<p>Statements of intention to dedicate public roads, create public reserves and drainage reserves, acquire/resume land.</p> <p>IT IS INTENDED TO RESCIND LOT 2 TO PT LOT 600 DP1025421</p> <p>IT IS INTENDED TO RETAIN THE COMPILED RESIDUE LOT 3 AS PREVIOUSLY ACQUIRED BY LOT 111 DP1180955</p>
Plats used in the preparation of survey/compilation. DP 1180955	Signatures, Seals and Section 885 Statements should appear on PLAN FORM 6A
Surveyor's Reference: PR124656-112-DP3	

(n2019-2713)

COUNCIL NOTICES

BEGA VALLEY SHIRE COUNCIL

ROADS ACT 1993

Naming of Roads

Notice is hereby given that Bega Valley Shire Council, pursuant to section 162 of the *Roads Act 1993*, has officially named the road(s) as shown hereunder:

Name	Locality
JACARANDA PLACE	Mirador

Description

New road located off Mirador Drive as part of an approved subdivision

Name	Locality
WUMBALWARRA DRIVE	Bega

Description

Proposed new road located off recently named road Spanish Oaks Drive with access from Kerrisons Lane. Part of approved subdivision.

Name	Locality
BARRUMBARRA PLACE	Bega

Description

Proposed new road located off proposed Wumbalwarra Drive with access from Kerrisons Lane. Part of approved subdivision.

LEANNE BARNES, General Manager, Bega Valley Shire Council, PO Box 492, BEGA NSW 2550

GNB Ref: 0171

(n2019-2714)

BLACKTOWN CITY COUNCIL

LOCAL GOVERNMENT ACT 1993

LAND ACQUISITION (JUST TERMS COMPENSATION) ACT 1991

NOTICE OF COMPULSORY ACQUISITION OF LAND

Blacktown City Council declares with the approval of Her Excellency the Governor that the land described in the Schedule below is acquired by compulsory process in accordance with the provisions of the *Land Acquisition (Just Terms Compensation) Act 1991* for the purposes of SP2 – Infrastructure Drainage and RE1 – Public Recreation zones under the *State Environmental Planning Policy (North West Growth Centres) 2006*.

Dated at Blacktown this 14th day of August 2019

General Manager

Schedule

11/P/712

(n2019-2715)

BYRON SHIRE COUNCIL

ROADS ACT 1993

Naming of Roads

Notice is hereby given that Byron Shire Council, pursuant to section 162 of the *Roads Act 1993*, has officially named the road(s) as shown hereunder:

Name	Locality
TWEED STREET	Brunswick Heads
Description	
A continuation of the current Tweed St approximately 1.3 kilometres south to the roundabout that meets Gulgan Road	
MARK ARNOLD, General Manager, Byron Shire Council, PO Box 219, MULLUMBIMBY NSW 2482	
GNB Ref: 0167	(n2019-2716)

DUBBO REGIONAL COUNCIL

Roads Act 1993

Notification of Road Closure

Notice is hereby given, under the provisions of the *Roads Act 1993*, that the road as set out in the Schedule below is closed and the lands comprised therein cease to be public road and the rights of passage and access that previously existed in relation to the road is extinguished. Upon closing, title to the land, comprising the former public road, will vest in Dubbo Regional Council, and is classified as operational land for the purposes of the *Local Government Act 1993*:

Michael McMahon
Chief Executive Officer
Dubbo Regional Council

Schedule

Lots 1, 2, 3, 4 DP 1256055 Bakers Lane, Maryvale

Dated: 4 September 2019

(n2019-2717)

THE COUNCIL OF THE MUNICIPALITY OF HUNTER'S HILL

Notification of Dedication as a Public Road

On 23 July 2019, Hunters Hill Council resolved to dedicate the land as a public road in accordance with Section 16 of the *Roads Act 1993*.

Descriptions

The residue land remaining in Certificate of Title Volume 1140 Folio 203 comprising Vernon Street, Hunters Hill, Parish of Hunters Hill and County of Cumberland as coloured yellow shown in the Schedule below.

Note: (1) On dedication, title for the land will remain vested in Hunters Hill Council as public road.

Dated 30 July 2019

Lisa Miscamble
General Manager
Hunters Hill Council

MAITLAND CITY COUNCIL

Roads Act 1993

Notification of Road Closure

Notice is hereby given, under the provisions of the *Roads Act 1993*, that the road as set out in the Schedule below is closed and the lands comprised therein cease to be public road and the rights of passage and access that previously existed in relation to the road is extinguished. Upon closing, title to the land, comprising the former public road, will vest in Maitland City Council and is classified as operational land for the purposes of the *Local Government Act 1993*.

DAVID EVANS
General Manager
Maitland City Council

Schedule

Lot 1, DP1255748 - Land comprising the former road corridors referred to as Pryor Lane and unnamed road between Grant Street and High Street and bounded by Lot 18/DP540622, Lot 1/DP1145290, Lots 13 & 14/DP1096416, Lot 1/DP46798, Lot 1/DP117532, Lot 23/DP1096701, Lot 4/DP50958, Lot 51/DP1095739 and Lots 6 & 7/DP1096694.

(n2019-2720)

MAITLAND CITY COUNCIL

Roads Act 1993

Dedication of Land as Public Road

Notice is hereby given, under section 16 of the *Roads Act 1993*, that the following lands be dedicated as public road, as set out in the Schedule below.

DAVID EVANS
General Manager
Maitland City Council

Schedule

Land approx. 7.7m2, bounded by Lot 2, DP1247094, Barbara Court and Brando Street (unformed), Rutherford.

(n2019-2721)

MID-COAST COUNCIL

ROADS ACT 1993

Naming of Roads

Notice is hereby given that Mid-Coast Council, pursuant to section 162 of the *Roads Act 1993*, has officially named the road(s) as shown hereunder:

Name	Locality
SUNDIAL CIRCUIT	Brimbin

Description

A new road that is part of a new subdivision at Lot 3 DP 1244062

Name	Locality
AMELIA CLOSE	Brimbin

Description

A new road that is part of a new subdivision at Lot 3 DP 1244062.

Name	Locality
SOPHIA CRESCENT	Brimbin

Description

New road that is part of new subdivision at Lot 3 DP 1244062.

Name	Locality
BRIGID CLOSE	Brimbin

Description

New road that is part of subdivision at Lot 3 DP 1244062

ADRIAN PANUCCIO, General Manager, Mid-Coast Council, PO Box 450, FORSTER NSW 2428

GNB Ref: 0168

(n2019-2722)

PENRITH CITY COUNCIL

LOCAL GOVERNMENT ACT 1993

LAND ACQUISITION (JUST TERMS COMPENSATION) ACT 1991

NOTICE OF COMPULSORY ACQUISITION OF LAND

Penrith City Council declares with the approval of Her Excellency the Governor that the lands described in Schedule 1 below, excluding the interests described in Schedule 2 below are acquired by compulsory process in accordance with the provisions of the *Land Acquisition (Just Terms Compensation) Act 1991* for RE1 – Public Recreation zone under the Penrith City Council Local Environmental Plan 2010.

Dated at Penrith this 2nd day of September 2019

Warwick Winn
General Manager

Schedule 1

1/526304

E/163176

Schedule 2

AI654865 Lease to Shop N Hock Pty Limited of 48 Station Street, Penrith. Expires: 30/9/2019

AK552963 Transfer of Lease AI654865 Lessee now Captain Cash Pty Ltd

being part of the land comprised in Certificate of Title Folio

1/526304

Lease to The Trustee for the Laphorne Family Trust – Psychology Clinic –

being Suite 1, 46 Station Street, Penrith.

Expires 15/07/2019

(n2019-2723)

PORT STEPHENS COUNCIL

ROADS ACT 1993

Naming of Roads

Notice is hereby given that Port Stephens Council, pursuant to section 162 of the *Roads Act 1993*, has officially named the road(s) as shown hereunder:

Name	Locality
NINOX CLOSE	Salamander Bay

Description

Ninox Close is situated in the subdivision of Lot 151 DP 27047, on left hand side heading north off Soldiers Point Road. Nearest cross street is Fleet Street to the north and Randall Drive to the South

WAYNE WALLIS, General Manager, Port Stephens Council, 116 Adelaide Street, RAYMOND TERRACE NSW 2324

GNB Ref: 0159

(n2019-2724)

ROUS COUNTY COUNCIL

Adoption of Pesticide Notification Plan

COUNCIL, at its Ordinary Meeting 21 August 2019 adopted a Pesticide Notification Plan in accordance with the *Pesticides Regulation 2017*.

The Plan applies to outdoor public places owned or managed by Rous County Council within the Lismore, Ballina, Byron Bay, Tweed, Kyogle and Richmond Valley local government areas.

A copy of the Plan is available for viewing, free of charge, at the Rous County Council Administration Centre, 218-232 Molesworth Street, Lismore during business hours, or may be viewed at Council's website: www.rous.nsw.gov.au.

Phillip Rudd, General Manager, Rous County Council.

(n2019-2725)

SHELLHARBOUR CITY COUNCIL

ROADS ACT 1993

Naming of Roads

Notice is hereby given that Shellharbour City Council, pursuant to section 162 of the *Roads Act 1993*, has officially named the road(s) as shown hereunder:

Name	Locality
SKIFF PLACE	Shell Cove

Description
commences at Ketch Place

Name	Locality
LATEEN CLOSE	Shell Cove

Description
commences at Skiff Place

CAREY MCINTYRE, General Manager, Shellharbour City Council, Locked Bag 155, SHELLHARBOUR CITY CENTRE NSW 2529

GNB Ref: 0143

(n2019-2726)

SINGLETON COUNCIL

ROADS ACT 1993

Naming of Roads

Notice is hereby given that Singleton Council, pursuant to section 162 of the *Roads Act 1993*, has officially named the road(s) as shown hereunder:

Name	Locality
SALTBUSH ROAD	Branxton

Description
Located within Lot 45 DP 1166072, Starting at Pin Oak Circuit and heading in a Westerly direction for approximately 100m.

JASON LINNANE, General Manager, Singleton Council, PO Box 314, SINGLETON NSW 2330

GNB Ref: 0163

(n2019-2727)
