



Government Gazette

of the State of

New South Wales

Number 36

Friday, 21 February 2020

The New South Wales Government Gazette is the permanent public record of official NSW Government notices. It also contains local council, non-government and other notices.

Each notice in the Government Gazette has a unique reference number that appears in parentheses at the end of the notice and can be used as a reference for that notice (for example, (n2019-14)).

The Gazette is compiled by the Parliamentary Counsel's Office and published on the NSW legislation website (www.legislation.nsw.gov.au) under the authority of the NSW Government. The website contains a permanent archive of past Gazettes.

To submit a notice for gazettal, see Gazette Information.

GOVERNMENT NOTICES

Planning and Environment Notices

NATIONAL PARKS AND WILDLIFE ACT 1974

ERRATUM NOTICE

Gollion Ochre Quarry Aboriginal Place

On the request of the Owner and the Ngunnawal/Ngambri Aboriginal community the Aboriginal Place known as Gollion Ochre Quarry, declared by notice published in the NSW Government Gazette No. 78 of 17 August 2018, is to be renamed as Derrawa Dhaura.

Reference number:(n2020-401)

Environment Protection Authority

Declaration of significantly contaminated land

(Section 11 of the *Contaminated Land Management Act 1997*)

Declaration Number 20201102; Area Number 3453

The Environment Protection Authority (EPA) declares the following land to be significantly contaminated land under the *Contaminated Land Management Act 1997* ("the Act"):

1. Land to which this declaration applies ("the site")

This declaration applies to the land that is located at Foxglove Oval, Foxglove Road, Mount Colah, NSW (Lot 507 in DP 752053, Lot 19 in DP1002578 and part Chestnut Road Reserve to the west of the oval), within the Local Government Area of Hornsby Shire Council. The land to which this declaration applies is shown on the attached figure.

2. Nature of contamination affecting the site

The EPA has found that the site is contaminated with the following substances from the former use of the land as a landfill ("the contaminants"):

- Landfill gases, including methane and carbon dioxide
- Landfill leachate, including ammonia, heavy metals and organic contaminants.

3. Nature of harm that the contaminants may cause

The EPA has considered the matters in section 12 of the Act and has reason to believe that the land is contaminated and that the contamination is significant enough to warrant regulation under the Act due to the following:

- The site is a former landfill which was used for the disposal of municipal waste over many years. The decomposition of wastes contained in the landfill is a source of leachate and ground gases, including methane and carbon dioxide.
- Concentrations of methane and carbon dioxide measured in monitoring wells installed within the waste materials at the perimeter of the park on the north-west, north-east and south-east boundaries, exceeded the nominated assessment criteria.
- There is the potential for off-site migration of landfill gases via preferential pathways and for the landfill gases to accumulate in enclosed spaces, including service trenches and nearby residences.
- The initial air monitoring within residences adjoining the landfill have shown no risk, however further testing is required for confirmation, and to delineate the extent of the landfilled area and the migration of gases.
- Operational details and the efficiency of the leachate interception trench are not known. Further assessment is required to identify whether leachate is impacting groundwater and/or surface water and if there are potential risks from migration beyond the site boundaries.

4. Further action under the Act

The making of this declaration does not prevent the carrying out of voluntary management of the site and any person may submit a voluntary management proposal for the site to the EPA.

5. Submissions invited

The public may make written submissions to the EPA on:

- Whether the EPA should issue a management order in relation to the site; or
- Any other matter concerning the site.

Submissions should be made in writing to:

Director Regulatory Operations – Metro South
Environment Protection Authority
Locked Bag 5022
Parramatta NSW 2124

or emailed to: contaminated.sites@epa.nsw.gov.au

by no later than 21 March 2020.

[Signed]

GISELLE HOWARD

**Director Regulatory Operations – Metro South
Environment Protection Authority**

Date: 18 February 2020

NOTE:

Management order may follow

If management of the site or part of the site is required, the EPA may issue a management order under s.14 of the Act.

Amendment/Repeal

This declaration may be amended or repealed. It remains in force until it is otherwise amended or repealed. The subsequent declaration must state the reasons for the amendment or repeal (s.44 of the Act).

Information recorded by the EPA

Section 58 of the Act requires the EPA to maintain a public record. A copy of this significantly contaminated land declaration will be included in the public record.

Information recorded by councils

Section 59 of the Act requires the EPA to give a copy of this declaration to the relevant local council. The council is then required to note on its planning certificate issued pursuant to s.10.7 (2) of the *Environmental Planning and Assessment Act 1979* that the land is declared significantly contaminated land. The EPA is required to notify council as soon as practicable when the declaration is no longer in force and the notation on the s.10.7 (2) certificate is no longer required.

Relationship to other regulatory instruments

This declaration does not affect the provisions of any relevant environmental planning instruments which apply to the land or provisions of any other environmental protection legislation administered by the EPA.



The land to which this declaration applies is shown bounded by the yellow line.
Source: SIX Maps, accessed 29 May 2019.

Reference number:(n2020-402)

NSW Environment Protection Authority

Declaration of significantly contaminated land

(Section 11 of the *Contaminated Land Management Act 1997*)

Declaration Number 20181116; Area Number 3451

The Environment Protection Authority (EPA) declares the following land to be significantly contaminated land under the *Contaminated Land Management Act 1997* ("the Act"):

1. Land to which this declaration applies ("the site")

This declaration applies to the following land in the local government area of Gunnedah:

- 103 Mathias Road, Gunnedah NSW 2380, which is legally identified as Lot 460 in DP 755503.

The land to which this declaration applies is currently occupied by the BP Gunnedah Depot. The land to which this declaration applies is shown on the attached figure.

2. Nature of contamination affecting the site:

The EPA has found that the site is contaminated with the following substances ("the contaminants"):

- Petroleum hydrocarbons including total recoverable hydrocarbons (TRH), benzene and its derivatives toluene, ethylbenzene and xylenes (BTEX), and naphthalene.

3. Nature of harm that the contaminants have caused:

The EPA has considered the matters in section 12 of the Act and for the following reasons has determined that the land is contaminated and that the contamination is significant enough to warrant regulation under the Act:

- The groundwater is contaminated with petroleum hydrocarbons, including benzene, toluene, ethyl benzene and xylenes.
- The contamination has migrated off-site in groundwater beneath adjacent and down gradient land.
- The concentrations of petroleum hydrocarbons detected in groundwater include concentrations of benzene exceeding guidelines that are protective of human health and the environment.
- Light non-aqueous phase liquid has been observed in on-site groundwater monitoring wells and groundwater monitoring wells on adjacent land to the south and south west.
- It is reasonably foreseeable that contaminated groundwater could be accessed in certain future circumstances of occupation or use of the land, which may cause harm and needs to be managed.
- On-going monitoring of the risk of harm presented by the contamination needs to be managed.

4. Further action under the Act

The making of this declaration does not prevent the carrying out of voluntary management of the site. Any person may submit a voluntary management proposal for the site to the EPA.

5. Submissions invited

The public may make written submissions to the EPA on:

- whether the EPA should issue a management order in relation to the site; and
- any other matter concerning the site.

Submissions should be made in writing to:

Director Regional North Operations
Environment Protection Authority
Locked Bag 5022
PARRAMATTA NSW 2124

or emailed to contaminated.sites@epa.nsw.gov.au.

by no later than 13 March 2020.

KAREN MARLER
Director Regional North Operations
Environment Protection Authority

(by delegation)

Date: 14 February 2020

NOTES:

Management order may follow

If management of the site or part of the site is required, the EPA may issue a management order under s14 of the Act.

Amendment/Repeal

This declaration may be amended or repealed. It remains in force until it is otherwise amended or repealed. The subsequent declaration must state the reasons for the amendment or repeal (section 44 of the Act).

Information recorded by the EPA

Section 58 of the Act requires the EPA to maintain a public record. A copy of this significantly contaminated land declaration will be included in the public record.

Information recorded by councils

Section 59 of the Act requires the EPA to give a copy of this declaration to the relevant local council. The council is then required to note on its planning certificate issued pursuant to section 10.7(2) of the *Environmental Planning and Assessment Act 1979* that the land is declared significantly contaminated land. The EPA is required to notify council as soon as practicable when the declaration is no longer in force and the notation on the section 10.7(2) certificate is no longer required.

Relationship to other regulatory instruments

This declaration does not affect the provisions of any relevant environmental planning instruments which apply to the land or provisions of any other environmental protection legislation administered by the EPA.



Site declaration area: Lot 460 in DP 755503 at 103 Mathias Road, Gunnedah
Source: Six Maps (imagery date - October 2011)

Roads and Maritime Notices

MARINE SAFETY ACT 1998

MARINE NOTICE

Section 12(2)

REGULATION OF VESSELS –EXCLUSION ZONE AND SPECIAL RESTRICTIONS

Location

Sydney Harbour – from Kirribilli Point to Laings Point, Watsons Bay, comprising all waters bounded by imaginary lines drawn between:

- Garden Island to Kirribilli Point; and
- Georges Head Mosman, through Sow and Pigs Reef to Laings Point, Vaucluse

Duration

Over four days in February as follows:

- From 11:00am to 2:00pm 25 February 2020
- From 2:00pm to 5:00pm 27 February 2020
- From 2:00pm to 5:00pm 28 February 2020
- From 3:00pm to 6:00pm 29 February 2020

Transport for NSW may extend the above times without notice if circumstances require.

Detail

During the times and dates listed above, a Regulated Area comprising specified navigation channels will be established, and an exclusion zone – to minimize navigation disruption and to support the Sail GP event. Inside the exclusion zone up to seven high speed foiling catamarans will be undertaking a series of races.

Regulated Areas

Up to 15 yellow buoys will be laid approximately 150 metres from the shoreline on the western side of the harbour in the vicinity of Chowder Head to Bradleys Head to mark a navigation channel between the exclusion zone and the shore.

Up to 25 lit yellow buoys will be laid approximately 150 metres from the shoreline on the eastern side of the harbour in the vicinity of Vaucluse Point to Queens Beach Vaucluse and Point Piper to mark a navigation channel between the exclusion zone and the shore.

SPECIAL RESTRICTIONS apply in these Regulated Areas. Pursuant to section 12(3) of the *Marine Safety Act 1998*, vessels must not stop or drift or produce excessive wash in the Regulated Areas – and must proceed to (or depart from) the designated spectator areas when using the channels. In addition, a six knot minimum wash restriction will apply within 200m of the Exclusion Zone when activated.

Exclusion Zone

An **EXCLUSION ZONE** will be established each day for the duration of the times listed above. The exclusion zone will be marked by yellow and orange buoys within which race marking buoys will be placed. No unauthorized vessels or persons are to enter the Exclusion Zone under any circumstances, which will be patrolled by Police, Maritime and by other official control vessels.

Penalties

Any vessel operator or person

- breaching the Special Restrictions detailed above; or
- entering the Exclusion Zone

may be liable to an offence (*Marine Safety Act 1998* s.12(5) – Maximum Penalty \$1,100.00)

Maps and Charts Affected

RMS Boating Map – 9D

RAN Hydrographic Chart AUS 200, AUS 201

Marine Notice SE0220

Date: 18 February 2020

Drew Jones

Special Aquatic Events Manager

Delegate



Reference number:(n2020-404)

MARINE SAFETY ACT 1998

MARINE NOTICE

Section 12(2)

REGULATION OF VESSELS – EXCLUSION ZONE

Location

Nelson Bay, Port Stephens – within 500 metres of the shoreline between Nelson Head Lighthouse Reserve and Redpatch Point adjacent to Bagnalls Beach.

Duration

6:45am to 7:45am – Friday 21 February 2020.

Detail

A powered boat event, Sailpast, will be conducted on the navigable waters of Nelson Bay as specified above. A large number of game fishing vessels will be active in the area during the event, presenting a significant potential hazard to other waterway users.

An **EXCLUSION ZONE** is specified during the event at the above location, which will be patrolled by control vessels stationed on the boundary.

Unauthorised vessels and persons are strictly prohibited from entering the exclusion zone.

Penalties may apply (Section 12(5) – *Marine Safety Act 1998*)

For full details visit the Transport for NSW website – www.transport.nsw.gov.au/maritime

Marine Notice NH2016

Date: 18 February 2020

Paul Hearfield
A/Manager Operations Hunter
Delegate

Reference number:(n2020-405)

MARINE SAFETY ACT 1998

MARINE NOTICE

Section 12(2)

REGULATION OF VESSELS – EXCLUSION ZONE

Location

Hunter River, Newcastle Harbour – between Queens Wharf and the Pilot Station.

Duration

6:00am to 11:00am – Sunday 23 February 2020.

Detail

A number of swim events will be conducted on the waters of the Hunter River in Newcastle Harbour at the time specified above.

An **EXCLUSION ZONE** is specified during the event, which will be marked by buoys and monitored by control vessels stationed around the boundary.

Unauthorised vessels and persons are strictly prohibited from entering the exclusion zone.

Penalties may apply (Section 12(5) – *Marine Safety Act 1998*)

For full details visit the Transport for NSW website – www.transport.nsw.gov.au/maritime

Marine Notice NH2015

Date: 18 February 2020

Paul Hearfield
A/Manager Operations Hunter
Delegate

Reference number:(n2020-406)

MARINE SAFETY ACT 1998

MARINE NOTICE

Section 12(2)

REGULATION OF VESSELS – EXCLUSION ZONE

Location

Blacksmiths Beach, Blacksmiths.

Duration

6:30am to 6:00pm — Saturday 22 February 2020 and Sunday 23 February 2020.

6:30am to 6:00pm – Friday 28 February 2020 to Sunday 1 March 2020.

6:30am to 6:00pm – Wednesday 4 March 2020 to Sunday 8 March 2020.

Detail

The Surf Life Saving NSW State Championships will be conducted on Blacksmiths Beach, Blacksmiths on the days and between the times listed above.

An **EXCLUSION ZONE** is specified during the event, which will form an area of the waterway adjacent to the Swansea Belmont Surf Life Saving Club, Blacksmiths, and will be marked with buoys and patrolled by control vessels.

Unauthorised vessels and persons are strictly prohibited from entering the exclusion zone,

Penalties may apply (Section 12(5) – *Marine Safety Act 1998*)

For full details visit the Transport for NSW website – www.transport.nsw.gov.au/maritime

Marine Notice NH2017

Date: 18 February 2020

Paul Hearfield
A/Manager Operations Hunter
Delegate

Reference number:(n2020-407)

MARINE SAFETY ACT 1998

MARINE NOTICE

Section 12(2)

REGULATION OF VESSELS – EXCLUSION ZONE

Location

East and South East of Pulbah Island, Lake Macquarie.

Duration

19 February to 19 March 2020

7.00am to 6.00pm – Monday to Friday

7.00am to 1.00pm – Saturday

Detail

Transport for NSW advises that field testing and survey works will occur from a barge in the above location over the times and days specified. The area directly around this working barge may be dangerous and hazardous to other waterway users while works are being conducted.

An **EXCLUSION ZONE** is in effect during the date and times specified. The Exclusion Zone will comprise a perimeter extending 50 metres around the works barge “Sea Lift 1”.

Unauthorised vessels and persons are strictly prohibited from entering the exclusion zone.

Penalties may apply (Section 12(5) – *Marine Safety Act 1998*)

For full details visit the Transport NSW (roads and maritime) website – www.rms.nsw.gov.au

Marine Notice NH2020

Date: 19 February 2020

Paul Hearfield
Manager Operations Hunter
Delegate

Reference number:(n2020-408)

MARINE SAFETY ACT 1998

MARINE NOTICE

Section 12(2)

REGULATION OF VESSELS – EXCLUSION ZONE

Location

Jervis Bay – near the township of Huskisson and the landmark of Shark Net Beach, between the southern side of Currumbene Creek entrance and Tapalla Point then extending 500 metres into Jervis Bay to the unnamed island.

Duration

5:00pm to 6:30pm – Friday 28 February 2020

6:30am to 3:30pm – Saturday 29 February 2020

6:30am to 11:00am – Sunday 1 March 2020

Detail

The swimming legs of various triathlon races will be conducted on the waters of Jervis Bay at the location specified above.

An **EXCLUSION ZONE** is specified during the event and will be indicated by the presence of course rounding buoys, although the Exclusion Zone itself will extend for 50 meters outside the rounding buoys. The Exclusion Zone will be patrolled by Maritime, Police and event control vessels.

Unauthorised vessels and persons are strictly prohibited from entering the exclusion zone.

Penalties may apply (section 12(5) – *Marine Safety Act 1998*).

For full details visit the Roads and Maritime Services website – www.rms.nsw.gov.au/maritime

Marine Notice: SO2017

Date: 19 February 2020

Deon Voyer
Manager Operations South
Delegate

Reference number:(n2020-409)

ROADS ACT 1993 – ORDER

The Honorable Margaret Beazley AO QC, Governor

I, The Honourable Margaret Beazley AO QC, Governor of the State of New South Wales, with the advice of the Executive Council, and pursuant to the definition of *approved toll camera* in section 250A of the *Roads Act 1993*, do, by this Order, approve the type of digital camera named in Schedule 1 as being designed to take a photograph of a vehicle as it is driven past a toll point and to record on the photograph the matters specified in that definition.

Schedule 1 – Type of digital camera:

Approved Toll Camera, **Q-Free VRE690**

Signed and sealed at Sydney, this 12th day of February, 2020.

By Her Excellency's Command,

The Hon. Paul Toole MP,
Minister for Regional Transport and Roads

Reference number:(n2020-410)

ROADS ACT 1993

Notice of Dedication of Land as Public Road at Tuggerah in the Central Coast Council Area

Transport for NSW, by its delegate, dedicates the land described in the schedule below as public road under section 10 of the *Roads Act 1993*.

K DURIE
Manager, Compulsory Acquisition & Road Dedication
Transport for NSW

Schedule

All those pieces or parcels of land situated in the Central Coast Council area, Parish of Tuggerah and County of Northumberland, shown as Lots 6 to 11 inclusive Deposited Plan 706640.

(TfNSW Papers: SF2017/050699; RO SF2015/006341)

Reference number:(n2020-411)

ROADS ACT 1993

Notice of Dedication of Land as Public Road at Bathurst in the Bathurst Regional Council Area

Transport for NSW, by its delegate, dedicates the land described in the schedule below as public road under section 10 of the *Roads Act 1993*.

K DURIE
Manager, Compulsory Acquisition & Road Dedication
Transport for NSW

Schedule

All that piece or parcel of land situated in the Bathurst Regional Council area, Parish of Bathurst and County of Bathurst, shown as Lot 1 Deposited Plan 621150.

(TfNSW Papers: SF2014/025906; RO SF2012/000467)

Reference number:(n2020-412)

Mining and Petroleum Notices

Pursuant to section 136 of the *Mining Act 1992* and section 16 of the *Petroleum (Onshore) Act 1991*

NOTICE is given that the following applications have been received:

EXPLORATION LICENCE APPLICATIONS

(TMS2020-27)

No. 5921, JONATHAN CHARLES DOWNES, area of 22 units, for Group 1, dated 13 February 2020. (Orange Mining Division).

(TMS)

No. 5922, ULAN COAL MINES LTD (ACN 000 189 248), area of 582.6 hectares, for Group 9, dated 13 February 2020. (Orange Mining Division).

(TMS-APP33)

No. 5923, AUSTRALIAN CONSOLIDATED GOLD HOLDINGS PTY LTD (ACN 619 975 405), area of 292 units, for Group 1, dated 17 February 2020. (Orange Mining Division).

(TMS-APP34)

No. 5924, AUSTRALIAN CONSOLIDATED GOLD HOLDINGS PTY LTD (ACN 619 975 405), area of 52 units, for Group 1, dated 17 February 2020. (Orange Mining Division).

Reference number:(n2020-413)

NOTICE is given that the following applications for renewal have been received:

(TMS-REN71)

Exploration Licence No. 7712, MOUNT THORLEY OPERATIONS PTY LIMITED (ACN 000 013 249), area of 1988 hectares. Application for renewal received 14 February 2020.

(TMS-REN72)

Exploration Licence No. 8058, FISHER RESOURCES PTY LTD (ACN 148 160 954), area of 1 unit. Application for renewal received 18 February 2020.

(TMS-REN69)

Exploration Licence No. 8239, TRONOX MINING AUSTRALIA LIMITED (ACN 009 247 858), area of 29 units. Application for renewal received 13 February 2020.

(TMS-REN68)

Exploration Licence No. 8240, TRONOX MINING AUSTRALIA LIMITED (ACN 009 247 858), area of 65 units. Application for renewal received 13 February 2020.

(TMS-REN70)

Mining Lease No. 1465 (Act 1992), COAL & ALLIED OPERATIONS PTY LTD (ACN 000 023 656) AND ANOTERO PTY LIMITED (ACN 618503674), area of 67.55 hectares. Application for renewal received 14 February 2020.

Reference number:(n2020-414)

RENEWAL OF CERTAIN AUTHORITIES

Notice is given that the following authority has been renewed:

(EF19/28458)

Exploration Licence No. 8662, ALLOY MINERALS PTY LTD (ACN 611 918 846), County of Menindee, Map Sheet (7133), area of 10 units, for a further term until 23 October 2021. Renewal effective on and from 5 February 2020.

Reference number:(n2020-415)

WITHDRAWAL OF APPLICATIONS FOR RENEWAL

Notice is given that the applications for renewal in respect of the following authorities have been withdrawn:

(V18-1182)

Authorisation No. 6, SECRETARY OF THE DEPARTMENT OF PLANNING, INDUSTRY AND ENVIRONMENT, Counties of Camden and Cumberland, Map Sheet (9029, 9030), area of 516 square kilometres. The authority ceased to have effect on 17 February 2020.

(V18-1183)

Authorisation No. 281, SECRETARY OF THE DEPARTMENT OF PLANNING, INDUSTRY AND ENVIRONMENT, County of Camden, Map Sheet (9029), area of 52 square kilometres. The authority ceased to have effect on 17 February 2020.

Reference number:(n2020-416)

Crown Land Notices

1300 886 235 www.crownland.nsw.gov.au

NOTIFICATION OF DISPOSAL OF A CROWN ROAD

Section 152B Roads Act 1993

The road hereunder described has been disposed of under section 152B of the *Roads Act 1993*. In accordance with section 152H of that Act, the road comprised therein has ceased to be a Crown road and the rights of passage and access that previously existed in relation to the road are extinguished. Upon disposal, title to the land, comprising the former Crown road, is transferred to freehold.

The Hon Melinda Pavey, MP
Minister for Water, Property & Housing

DESCRIPTION

Parish – Bagot; County – Clarke

Land District – Glen Innes; LGA – Armidale Regional

Road Disposed: Lot 1 DP 1256653

File No: 14/10767

Reference number:(n2020-417)

NOTIFICATION OF DISPOSAL OF A CROWN ROAD

Section 152B Roads Act 1993

The road hereunder described has been disposed of under section 152B of the *Roads Act 1993*. In accordance with section 152H of that Act, the road comprised therein has ceased to be a Crown road and the rights of passage and access that previously existed in relation to the road are extinguished. Upon disposal, title to the land, comprising the former Crown road, is transferred to freehold.

The Hon Melinda Pavey, MP
Minister for Water, Property & Housing

DESCRIPTION

Parishes – Preston, Blakney; County – King

Land District – Gunning; LGA – Upper Lachlan Shire

Road Disposed: Lot 1 DP 1257335

File No: 12/05450

Reference number:(n2020-418)

NOTIFICATION OF DISPOSAL OF A CROWN ROAD

Section 152B Roads Act 1993

The road hereunder described has been disposed of under section 152B of the *Roads Act 1993*. In accordance with section 152H of that Act, the road comprised therein has ceased to be a Crown road and the rights of passage and access that previously existed in relation to the road are extinguished. Upon disposal, title to the land, comprising the former Crown road, is transferred to freehold.

The Hon Melinda Pavey, MP
Minister for Water, Property & Housing

DESCRIPTION

Parish – Woodonga; County – Monteagle

Land District – Young; LGA – Hilltops

Road Disposed: Lot 3 DP 1257337

File No: 18/09608

Reference number:(n2020-419)

NOTIFICATION OF DISPOSAL OF A CROWN ROAD

Section 152B Roads Act 1993

The road hereunder described has been disposed of under section 152B of the *Roads Act 1993*. In accordance with section 152H of that Act, the road comprised therein has ceased to be a Crown road and the rights of passage and access that previously existed in relation to the road are extinguished. Upon disposal, title to the land, comprising the former Crown road, is transferred to freehold.

The Hon Melinda Pavey, MP
Minister for Water, Property & Housing

DESCRIPTION

Parish – Jamison; County – Jamison
Land District – Narrabri; LGA – Walgett

Road Disposed: Lot 4 DP 1230914

File No: ME05H415

Reference number:(n2020-420)

NOTIFICATION OF DISPOSAL OF A CROWN ROAD

Section 152B Roads Act 1993

The road hereunder described has been disposed of under section 152B of the *Roads Act 1993*. In accordance with section 152H of that Act, the road comprised therein has ceased to be a Crown road and the rights of passage and access that previously existed in relation to the road are extinguished. Upon disposal, title to the land, comprising the former Crown road, is transferred to freehold.

The Hon Melinda Pavey, MP
Minister for Water, Property & Housing

DESCRIPTION

Parish – Melville; County – Pottinger
Land District – Gunnedah; LGA – Gunnedah

Road Disposed: Lot 1 DP 1257609

File No: 18/09743

Reference number:(n2020-421)

NOTIFICATION OF DISPOSAL OF A CROWN ROAD

Section 152B Roads Act 1993

The road hereunder described has been disposed of under section 152B of the *Roads Act 1993*. In accordance with section 152H of that Act, the road comprised therein has ceased to be a Crown road and the rights of passage and access that previously existed in relation to the road are extinguished. Upon disposal, title to the land, comprising the former Crown road, is transferred to freehold.

The Hon Melinda Pavey, MP
Minister for Water, Property & Housing

DESCRIPTION

Parishes – Loder, Wallabadah; County – Buckland
Land District – Quirindi; LGA – Liverpool Plains

Road Disposed: Lots 1-2 DP 1256860

File No: 10/14660

Reference number:(n2020-422)

NOTIFICATION OF DISPOSAL OF A CROWN ROAD

Section 152B Roads Act 1993

The road hereunder described has been disposed of under section 152B of the *Roads Act 1993*. In accordance with section 152H of that Act, the road comprised therein has ceased to be a Crown road and the rights of passage and access that previously existed in relation to the road are extinguished. Upon disposal, title to the land, comprising the former Crown road, is transferred to freehold.

The Hon Melinda Pavey, MP
Minister for Water, Property & Housing

DESCRIPTION

Parish - Evan; County - Buckland
Land District - Tamworth; LGA - Liverpool Plains

Road Disposed: Lots 1-3 DP 1257126

File No : 10/09873

Reference number:(n2020-423)

NOTIFICATION OF DISPOSAL OF A CROWN ROAD

Section 152B Roads Act 1993

The road hereunder described has been disposed of under section 152B of the *Roads Act 1993*. In accordance with section 152H of that Act, the road comprised therein has ceased to be a Crown road and the rights of passage and access that previously existed in relation to the road are extinguished. Upon disposal, title to the land, comprising the former Crown road, is transferred to freehold.

The Hon Melinda Pavey, MP
Minister for Water, Property & Housing

DESCRIPTION

Parishes - Coeypolly, Evan; County - Buckland
Land District - Tamworth; LGA - Liverpool Plains

Road Disposed: Lot 4 DP 1257126

File No : 19/06032

Reference number:(n2020-424)

NOTIFICATION OF DISPOSAL OF A CROWN ROAD

Section 152B Roads Act 1993

The road hereunder described has been disposed of under section 152B of the *Roads Act 1993*. In accordance with section 152H of that Act, the road comprised therein has ceased to be a Crown road and the rights of passage and access that previously existed in relation to the road are extinguished. Upon disposal, title to the land, comprising the former Crown road, is transferred to freehold.

The Hon Melinda Pavey, MP
Minister for Water, Property & Housing

DESCRIPTION

Parish - Laggan; County - Georgiana
Land District - Goulburn; LGA - Upper Lachlan Shire

Road Disposed: Lot 1 DP 1258751

File No : 18/05452

Reference number:(n2020-425)

ROADS ACT 1993

ORDER

Transfer of Crown Road to a Council

In pursuance of the provisions of Section 152I of the *Roads Act 1993*, the Crown road specified in Schedule 1 is transferred to the roads authority specified in Schedule 2 hereunder as from the date of publication of this notice and as from that date the road specified in Schedule 1 ceases to be a Crown road.

The Hon. Melinda Pavey, MP
Minister for Water, Property and Housing

SCHEDULE 1

Parish: Congarinni
County: Raleigh
Land District: Grafton
LGA: Nambucca

DESCRIPTION:

Crown public road referred to as East Street commencing at River Street adjoining Lot 14 Section B DP 5358 and then south to Lot 101 DP 1133328 including intersection with Boundary Street Town of Macksville. Shown by red colour on diagram



SCHEDULE 2

Roads Authority: Nambucca Shire Council
Council's Ref: SF2847
DPIE – Crown Lands Ref: W614261 – 19/10001

SCHEDULE 1

Parish: Congarinni
County: Raleigh
Land District: Grafton
LGA: Nambucca

DESCRIPTION:

Boundary Street from East Street adjoining Lot 5 DP 229060 west to Wallace Street adjoining Lot 2 DP 386999 Town of Macksville



SCHEDULE 2

Roads Authority: Nambucca Shire Council
 Council’s Ref: SF2847
 DPIE – Crown Lands Ref: W614261 – 19/10001

SCHEDULE 1

Parish: Congarinni
 County: Raleigh
 Land District: Grafton
 LGA: Nambucca

DESCRIPTION:

Crown public roads comprising; Park Street from Boundary Street adjoining lot 271 DP 729685 south to lot 256 DP 806619. Briner Street from Wallace Street adjoining lot 102 DP 256542 east to Park Street. Barrie Street from Briner Street to intersection of Marsh and Barrie Street and then south to Wallace Street adjoining Lot 15 Section 4 DP 4758630. Marsh Street from Park Street adjoining Lot 280 DP 1041844 and then to western boundary Lot 280 DP 1041844. Marsh Street from intersection of Barrie Street to eastern boundary lot 1 DP 609439; Lennon Close from Wallace Street adjoining lot 1 DP 791948 to Council public road as shown by red colour on diagram.



SCHEDULE 2

Roads Authority: Nambucca Shire Council
 Council’s Ref: SF2847
 DPIE – Crown Lands Ref: W614261 – 19/10001

Reference number:(n2020-426)

NOTIFICATION OF DISPOSAL OF A CROWN ROAD

Section 152B Roads Act 1993

The road hereunder described has been disposed of under section 152B of the *Roads Act 1993*. In accordance with section 152H of that Act, the road comprised therein has ceased to be a Crown road and the rights of passage and access that previously existed in relation to the road are extinguished. Upon disposal, title to the land, comprising the former Crown road, is transferred to freehold.

The Hon Melinda Pavey, MP
Minister for Water, Property & Housing

DESCRIPTION

Parish – Moolambong; County – Leichhardt
Land District – Coonamble; LGA – Coonamble

Road Disposed: Lots 1-3 DP 1256861

File No: 16/05193

Reference number:(n2020-427)

NOTIFICATION OF DISPOSAL OF A CROWN ROAD

Section 152B Roads Act 1993

The road hereunder described has been disposed of under section 152B of the *Roads Act 1993*. In accordance with section 152H of that Act, the road comprised therein has ceased to be a Crown road and the rights of passage and access that previously existed in relation to the road are extinguished. Upon disposal, title to the land, comprising the former Crown road, is transferred to freehold.

The Hon Melinda Pavey, MP
Minister for Water, Property & Housing

DESCRIPTION

Parish – Alton; County – King
Land District – Boorowa; LGA – Hilltops

Road Disposed: Lot 2 DP 1255276

File No: 19/01442

Reference number:(n2020-428)

NOTIFICATION OF DISPOSAL OF A CROWN ROAD

Section 152B Roads Act 1993

The road hereunder described has been disposed of under section 152B of the *Roads Act 1993*. In accordance with section 152H of that Act, the road comprised therein has ceased to be a Crown road and the rights of passage and access that previously existed in relation to the road are extinguished. Upon disposal, title to the land, comprising the former Crown road, is transferred to freehold.

The Hon Melinda Pavey, MP
Minister for Water, Property & Housing

DESCRIPTION

Parish – Woodonga; County – Monteagle
Land District – Young; LGA – Hilltops

Road Disposed: Lot 1 DP 1257078

File No: 14/01130

Reference number:(n2020-429)

NOTIFICATION OF DISPOSAL OF A CROWN ROAD

Section 152B Roads Act 1993

The road hereunder described has been disposed of under section 152B of the *Roads Act 1993*. In accordance with section 152H of that Act, the road comprised therein has ceased to be a Crown road and the rights of passage and access that previously existed in relation to the road are extinguished. Upon disposal, title to the land, comprising the former Crown road, is transferred to freehold.

The Hon Melinda Pavey, MP
Minister for Water, Property & Housing

DESCRIPTION

Parish – Alton; County – King

Land District – Boorowa; LGA – Hilltops

Road Disposed: Lot 1 DP 1255276

File No: 15/01587

Reference number:(n2020-430)

ROADS ACT 1993

ORDER

Transfer of Crown Road to a Council

In pursuance of the provisions of Section 152I of the *Roads Act 1993*, the Crown road specified in Schedule 1 is transferred to the roads authority specified in Schedule 2 hereunder as from the date of publication of this notice and as from that date the road specified in Schedule 1 ceases to be a Crown road.

The Hon Melinda Pavey, MP
Minister for Water, Property and Housing

SCHEDULE 1

Parishes: Wallaya and Cambewarra

County: Camden

Land District: Nowra

LGA: Shoalhaven City Council

DESCRIPTION: Crown road known as Priddles Lane and west of Lot 22, DP1019693 and Lots 42 and 43, DP840999 in the locality of Wattamolla and as shown by red colour on the diagram below.



SCHEDULE 2

Roads Authority: Shoalhaven City Council
Council's Ref: 2921E (D18/40008)
DoI-Lands & Water Ref: 20/01013

Reference number:(n2020-431)

ROADS ACT 1993

ORDER

Transfer of Crown Road to a Council

In pursuance of the provisions of Section 152I of the *Roads Act 1993*, the Crown road specified in Schedule 1 is transferred to the roads authority specified in Schedule 2 hereunder as from the date of publication of this notice and as from that date the road specified in Schedule 1 ceases to be a Crown road.

The Hon Melinda Pavey, MP
Minister for Water, Property and Housing

SCHEDULE 1

Parishes: Nowra
County: St Vincent
Land District: Nowra
LGA: Shoalhaven City Council
DESCRIPTION: Crown roads known as Filter Road and Cavanagh Road in the locality of West Nowra and as shown by red colour on the diagram below.



SCHEDULE 2

Roads Authority: Shoalhaven City Council
Council's Ref: 2921E (D18/40008)
DoI-Lands & Water Ref: 20/01021

Reference number:(n2020-432)

ROADS ACT 1993

ORDER

Transfer of Crown Road to a Council

In pursuance of the provisions of Section 152I of the *Roads Act 1993*, the Crown road specified in Schedule 1 is transferred to the roads authority specified in Schedule 2 hereunder as from the date of publication of this notice and as from that date the road specified in Schedule 1 ceases to be a Crown road.

The Hon Melinda Pavey, MP
Minister for Water, Property and Housing

SCHEDULE 1

Parish: Jerrawangala
County: St Vincent
Land District: Nowra
LGA: Shoalhaven City Council
DESCRIPTION: Crown road known as Wandean Road (pt) in the locality of Wandandian and as shown by red colour on the diagram below.



SCHEDULE 2

Roads Authority: Shoalhaven City Council
Council's Ref: 2921E (D18/40008)
DoI-Lands & Water Ref: 20/00965

Reference number:(n2020-433)

ROADS ACT 1993

ORDER

Transfer of a Crown Road to Council

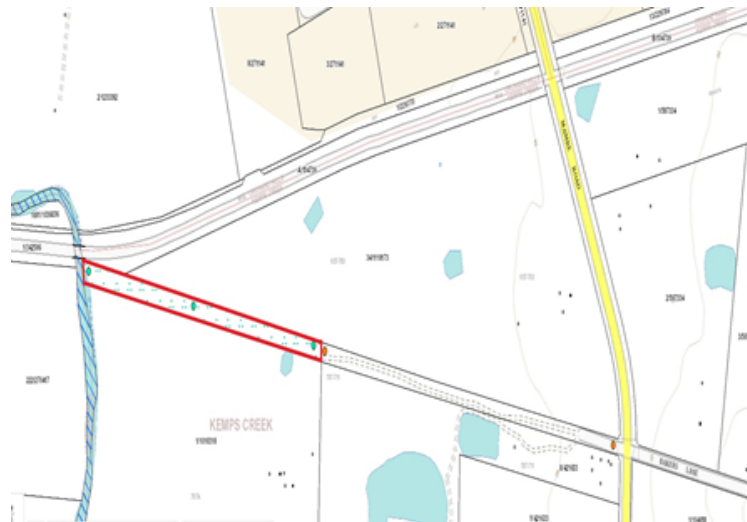
In pursuance of the provisions of Section 152I, *Roads Act 1993*, the Crown public road specified in Schedule 1 is transferred to the Roads Authority specified in Schedule 2, as from the date of publication of this notice and from that date the road specified in Schedule 1 ceases to be a Crown public road.

THE HON. ROBERT GORDON STOKES, MP
Minister for Planning and Public Spaces

SCHEDULE 1

Land District – Penrith;
Local Government Area – Penrith City Council;
Parish – Melville;
County – Cumberland;

That part of an unnamed Crown public road adjoining north boundary of Lot 1 DP 1018318, at Kemps Creek as shown by red outline on the diagram hereunder



SCHEDULE 2

Roads Authority: Penrith City Council
 Council's Ref: HM:JR(8922524)
 File Ref: 07/1853

Reference number:(n2020-434)

CROWN LAND MANAGEMENT ACT 2016

NOTICE – CROWN LAND TO BE USED OR OCCUPIED FOR OTHER PURPOSE UNDER S 2.18(2)(b)

Pursuant to section 2.18(2)(b) of the *Crown Land Management Act 2016*, the Crown land specified in Column 2 of the following Schedule is proposed to be used or occupied under a relevant interest granted for the purpose(s) specified in Column 1 of the following Schedule.

The Hon. Robert Stokes, MP
 Minister for Planning and Public Spaces

Schedule

Column 1

walkway
 (relevant interest – Metro Licence 607647)
 reclamation
 (relevant interest – Metro Licence 607647)
 ramp
 (relevant interest – Metro Licence 607647)
 pontoon
 (relevant interest – Metro Licence 607647)
 jetty
 (relevant interest – Metro Licence 607647)

Column 2

Reserve No. 56146
 Public Purpose: generally
 Notified: 11 May 1923
 File Reference: 17/02842

Schedule

Column 1

walkway
 (relevant interest – Metro Licence 607647)
 reclamation
 (relevant interest – Metro Licence 607647)

Column 2

Reserve No. 1011268
 Public Purpose: future public requirements
 Notified: 3 February 2006
 File Reference: 17/11497

Column 1

ramp

(relevant interest – Metro Licence 607647)

pontoon

(relevant interest – Metro Licence 607647)

jetty

(relevant interest – Metro Licence 607647)

Column 2

Reference number:(n2020-435)

NOTIFICATION OF DISPOSAL OF A CROWN ROAD

Section 152B Roads Act 1993

The road hereunder described has been disposed of under section 152B of the *Roads Act 1993*. In accordance with section 152H of that Act, the road comprised therein has ceased to be a Crown road and the rights of passage and access that previously existed in relation to the road are extinguished. Upon disposal, title to the land, comprising the former Crown road, is transferred to freehold.

The Hon Melinda Pavey, MP
Minister for Water, Property & Housing

DESCRIPTION*Parish – Puen Buen; County – Auckland**Land District – Bega; LGA – Bega Valley*

Road Disposed: Lot 1 DP 1258620

File No: 14/07288

Reference number:(n2020-436)

REVOCATION OF RESERVATION OF CROWN LAND

Pursuant to section 2.11 of the *Crown Lands Management Act 2016*, the reservation of Crown land specified in Column 1 of the Schedule hereunder is revoked to the extent specified opposite thereto in Column 2 of the Schedule.

The Hon Melinda Pavey, MP
Minister for Water, Property and Housing

SCHEDULE

Column 1	Column 2
Parish: Gurilly County: Finch Land District: Walgett Local Government Area: Walgett Locality: Cumborah Reserve No: 70549 Public Purpose: Travelling Stock Notified: 17 April 1942 File Reference WLL4660-1#01	The part of reserve 70549 on the western side of Lot 2 DP 1150025 being an area of approximately 232.2 ha This part co-exists with Western Lands Lease 8137

Column 1	Column 2
Parish: Gurilly, Mureabun County: Finch Land District: Walgett Local Government Area: Walgett Locality: Cumborah Reserve No: 70549 Public Purpose: Travelling Stock Notified: 17 April 1942 File Reference WLL4660-1#01	The part of reserve 70549 adjoining the northern and eastern boundaries of Lot 4101 DP 766606 being an area of approximately 504.9 ha This part co-exists with Western Lands Lease 8384

Column 1	Column 2
Parish: Paringi County: Wentworth Land District: Wentworth Local Government Area: Wentworth Locality: Monak Reserve No: 40579 Public Purpose: Travelling Stock Notified: 6 June 1906 File Reference 08/10139#01	The part of reserve 40579 in the south eastern part of Lot 62 DP 822044 being an area of approximately 416.4 ha This part co-exists with Western Lands Lease 14142

Column 1	Column 2
Parish: Mialora County: Cowper Land District: Bourke Local Government Area: Bourke Locality: Bourke Reserve No: 27279 Public Purpose: Travelling Stock Notified: 19 February 1898 File Reference WLL14212-1#01	The part of reserve 27279 in the eastern half of Lot 6773 DP 823889 being an area of approximately 144.07 ha This part co-exists with Western Lands Lease 14212

Column 1	Column 2
Parish: Paringi County: Wentworth Land District: Wentworth Local Government Area: Wentworth Locality: Monak Reserve No: 362 Public Purpose: Travelling Stock Notified: 29 July 1878 File Reference 08/10139#01	The part of reserve 362 in the southern part of Lot 62 DP 822044 being an area of approximately 659.9 ha This part co-exists with Western Lands Lease 14142

Reference number:(n2020-437)

ERRATUM

In the Government Gazette of 5 July 1957, Folio 2125, under the heading 'REVOCATION OF RESERVES FROM SALE, LEASE, ETC' in relation to Reserve no. 320 the date of notification should read 20 April 1877.

This notice corrects that error. The gazettal date remains 5 July 1957.

Reference number:(n2020-438)

ERRATUM

In the Government Gazette of 31 March 1994, Folio 1452, under the heading 'ADDITION TO RESERVED CROWN LAND AND REVOCATION OF RESERVATION OF CROWN LAND' in relation to Reserve no. 320 in Schedule 1, Column 2 the notified date should read 20 April 1877. In Schedule 2, Column 1 the Date of notification should read 20 April 1877.

This notice corrects that error. The gazettal date remains 31 March 1994.

Reference number:(n2020-439)

APPOINTMENT OF CROWN LAND MANAGER

Pursuant to clause 3.3 of Part 3 to the *Crown Land Management Act 2016*, the persons specified in Column 1 of the Schedule hereunder are appointed, for the terms of office specified in that Column, as Crown land manager of the land referred to in Column 2 of the Schedule.

It is a condition of the appointment that the performance of duties as Crown land manager must be in compliance with the code of conduct adopted under section 440 of the *Local Government Act 1993*.

The Hon Melinda Pavey, MP
Minister for Water, Property and Housing

Schedule

Column 1	Column 2
Gwydir Shire Council ABN 11 636 419 850 For a term commencing 27 February 2020.	Reserve No. 55457 Public Purpose: public recreation Notified: 26 May 1922 File Reference: ME81R88#04

Reference number:(n2020-440)

RESERVATION OF CROWN LAND

Pursuant to section 2.8 of the *Crown Land Management Act 2016*, the Crown land specified in Column 1 of the following Schedule is reserved for the purpose(s) as specified opposite in Column 2 of the Schedule.

The Hon. Robert Stokes, MP
Minister for Planning and Public Spaces

Schedule

Column 1	Column 2
Land District: Metropolitan Local Government Area: Northern Beaches Council Locality: Church Point Whole Lot: Lot 1 DP 1249367 Parish: Narrabeen County: Cumberland Area: about 1.333 hectares File Reference: 10/04278	Reserve No. 1039451 Public Purpose: public recreation, government purposes, environmental protection, access

Notes: the reservation of Lot 1 DP 1249367 does not revoke any underlying reserves

Reference number:(n2020-441)

APPOINTMENT OF CROWN LAND MANAGER

Pursuant to clause 3.3 of Part 3 to the *Crown Land Management Act 2016*, the persons specified in Column 1 of the Schedule hereunder are appointed, for the terms of office specified in that Column, as Crown land manager of the land referred to in Column 2 of the Schedule.

It is a condition of the appointment that the performance of duties as Crown land manager must be in compliance with the code of conduct adopted under section 440 of the *Local Government Act 1993*.

The Hon. Robert Stokes, MP
Minister for Planning and Public Spaces

Schedule

Column 1	Column 2
Northern Beaches Council ABN: 57 284 295 198	Reserve No. 1039451 Public Purpose: public recreation, government purposes, environmental protection, access
For a term commencing the date of this notice	Notified: 21 February 2020 File Reference: 10/04278

Reference number:(n2020-442)

CROWN LAND MANAGEMENT ACT 2016

APPOINTMENT OF STATUTORY LAND MANAGER BOARD MEMBERS

Pursuant to clause 4(1) of Schedule 5 to the *Crown Land Management Act 2016*, the persons specified in Column 1 of the Schedule hereunder are appointed, for the terms of office specified in that Column, as board members for the statutory land manager specified opposite in Column 2, which has been appointed as Crown land manager of the land referred to in Column 3 of the Schedule.

It is a condition of the appointment that the board member must comply with the Department of Industry *Crown reserve code of conduct: For non-council Crown land managers and commons trusts* (as may be amended or replaced from time to time).

The Hon Melinda Pavey, MP
Minister for Water, Property & Housing

Schedule

Column 1	Column 2	Column 3
Phillip William Baer (new member)	Frogmore Hall And Recreation Reserve Land Manager	Reserve No. 53290 Public Purpose: public recreation Notified: 9 May 1919
Vicki Lea Carey (re-appointment)		Reserve No. 43919 Public Purpose: public recreation Notified: 19 May 1909
Paul Matthew Corcoran (new member)		
Dorothy Louise Baer (re-appointment)		
For a term commencing 26th May 2020 and expiring 25th May 2025.		File Reference: 14/10276

Reference number:(n2020-443)

REVOCATION OF RESERVATION OF CROWN LAND

Pursuant to section 2.11 of the *Crown Land Management Act 2016*, the reservation of Crown land specified in Column 1 of the following Schedule is revoked to the extent specified opposite in Column 2 of the Schedule.

The Hon Melinda Pavey, MP
Minister for Water, Property & Housing

Schedule

Column 1

Land District: Dubbo
Local Government Area: Dubbo Regional Council
Locality: Eumungerie
Reserve No. 94376
Public Purpose: future public requirements
Notified: 13 March 1981
File Reference: DB81H641

Column 2

The whole being
Whole Lot: Lot 93 DP 752579
Parish Eumungerie County Ewenmar
Area: about 4.333 hectares

Reference number:(n2020-444)

NOTIFICATION OF DISPOSAL OF A CROWN ROAD

Section 152B Roads Act 1993

The road hereunder described has been disposed of under section 152B of the *Roads Act 1993*. In accordance with section 152H of that Act, the road comprised therein has ceased to be a Crown road and the rights of passage and access that previously existed in relation to the road are extinguished. Upon disposal, title to the land, comprising the former Crown road, is transferred to freehold.

The Hon Melinda Pavey, MP
Minister for Water, Property & Housing

DESCRIPTION

Parish – Bingagong; County – Urana
Land District – Deniliquin; LGA – Federation

Road Disposed: Lots 1-2 DP 1259623

File No: 18/06196 LC

Reference number:(n2020-445)

ROADS ACT 1993
ORDER
Transfer of Crown Roads to Council

IN pursuance of the provisions of Section 152I, Roads Act 1993, the Crown public roads specified in Schedules 1- 8 are transferred to the Roads Authority specified in Schedule 9 hereunder, and as from the date of publication of this notice, the roads specified in Schedules 1 – 8 cease to be Crown public roads.

The Hon Melinda Pavey, MP
Minister for Water, Property & Housing

SCHEDULE 1
Parish – Glen Alice; County – Hunter
Land District – Lithgow;
Local Government Area – Lithgow City Council
That part of the Crown Public road known as Numietta Road
as denoted by blue shading in the diagram below.



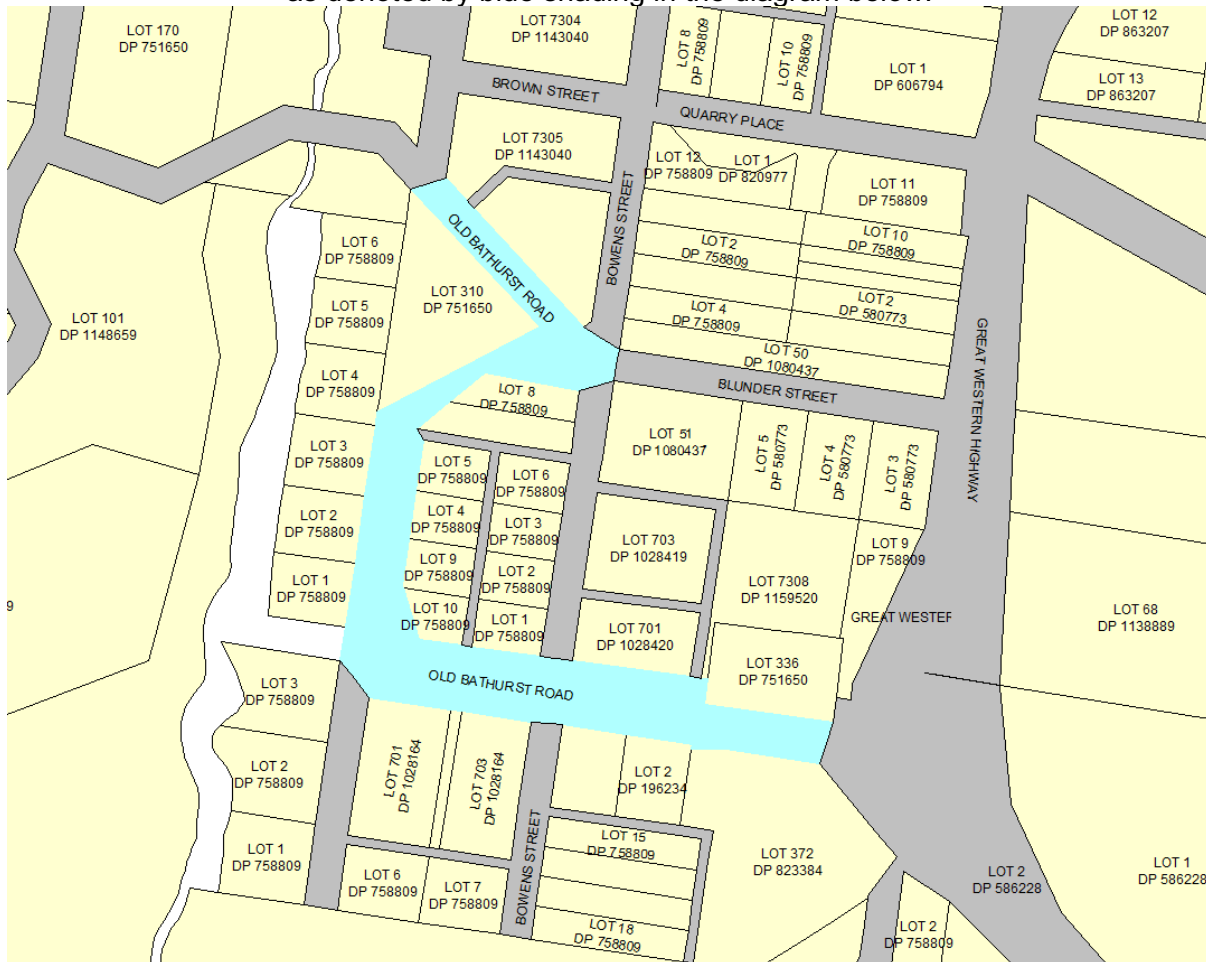
SCHEDULE 2

Parish - Lett; County – Cook

Land District – Lithgow; Village of South Bowenfels

Local Government Area – Lithgow City Council

That part of the Crown Public road known as Old Bathurst Road as denoted by blue shading in the diagram below.



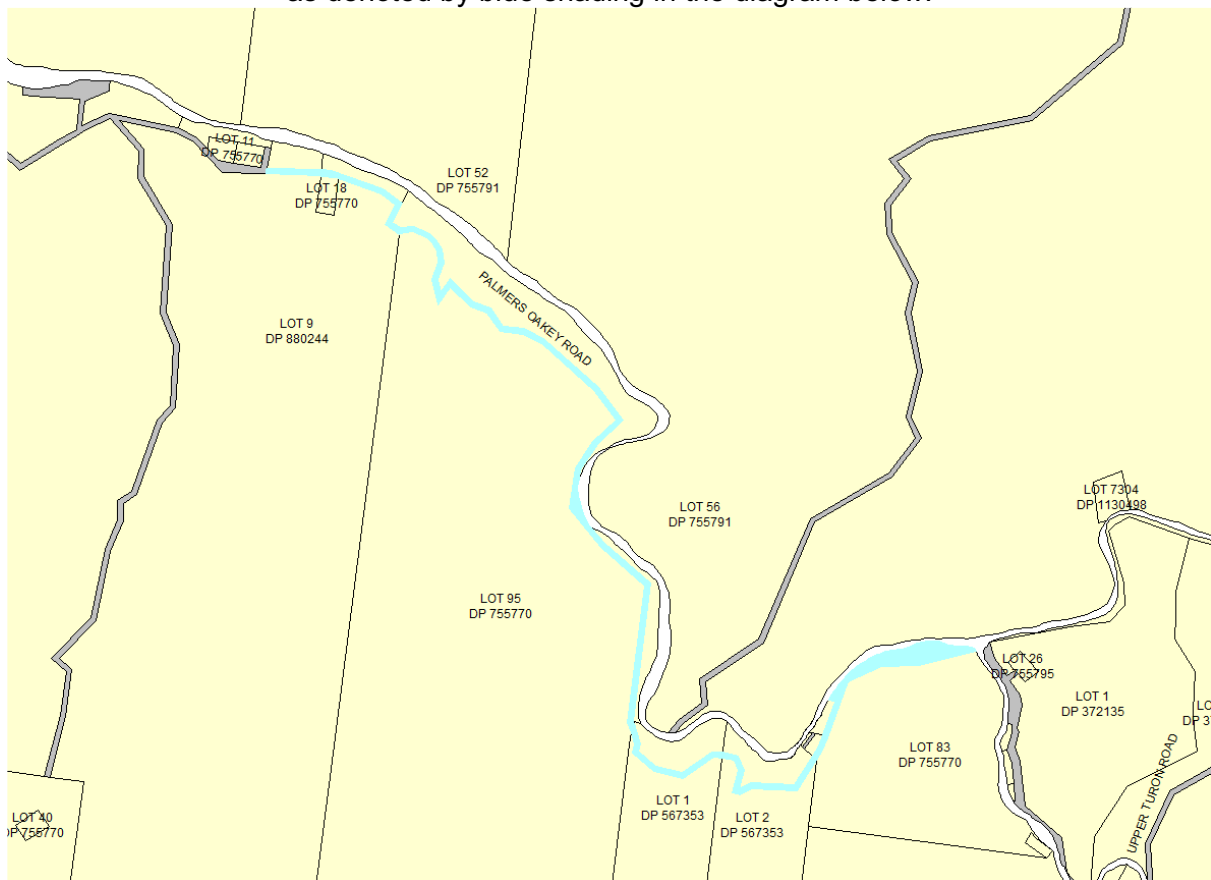
SCHEDULE 3

Parish - Dulabree; County – Roxburgh

Land District – Lithgow; Village of Palmers Oaky

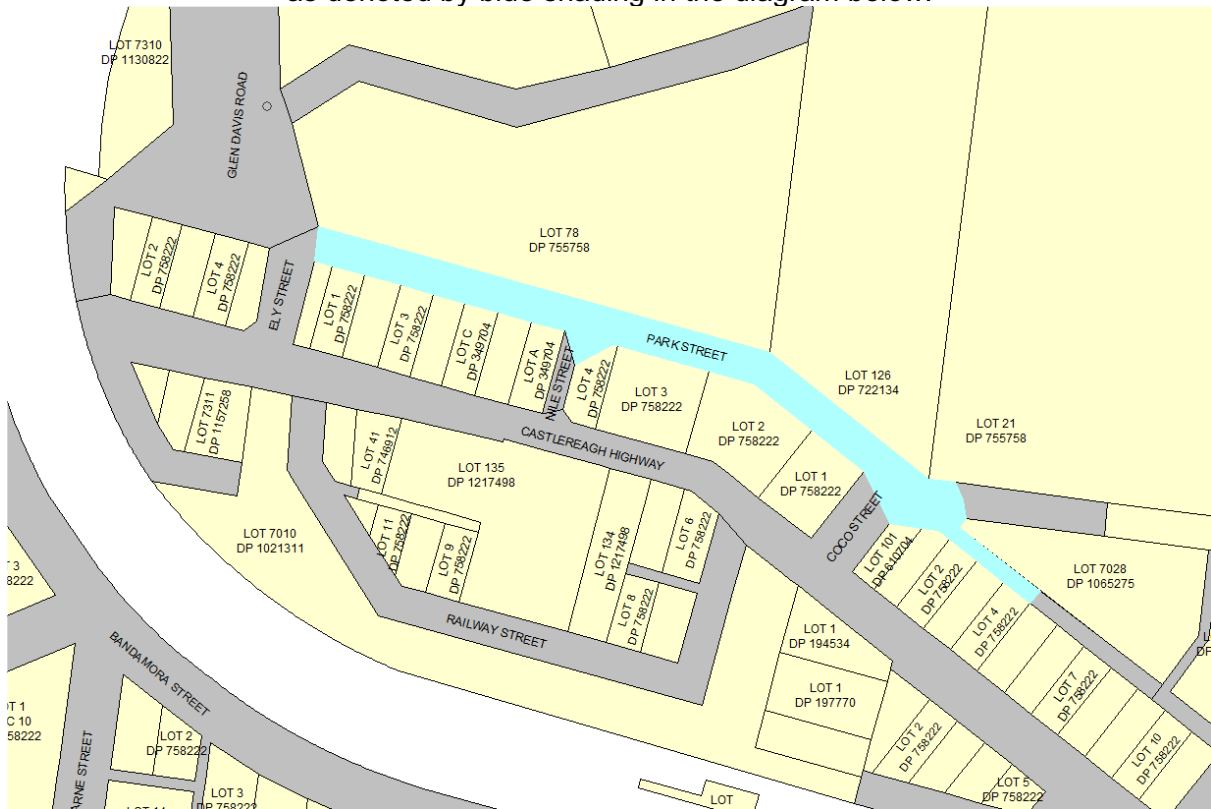
Local Government Area – Lithgow City Council

That part of the Crown Public road known as Palmers Oaky Road as denoted by blue shading in the diagram below.



SCHEDULE 4

Parish - Bandamora; County – Roxburgh
Land District – Lithgow; Village of Capertee
Local Government Area – Lithgow City Council
That part of the Crown Public road known as Park Street
as denoted by blue shading in the diagram below.



SCHEDULE 7

Parish – Cullen Bullen; County – Roxburgh

Land District – Lithgow; Town of Portland

Local Government Area – Lithgow City Council

That part of the Crown Public road known as Purchas Street as denoted by blue shading in the diagram below.



SCHEDULE 8

Parish – Cullen Bullen; County – Roxburgh
Land District – Lithgow; Village of Cullen Bullen
Local Government Area – Lithgow City Council

That part of the Crown Public road known as Purdons Road
as denoted by blue shading in the diagram below.



SCHEDULE 9

Roads Authority : Lithgow City Council
Council Ref: Leanne Kearney
File Ref: 18/04318#12; W601228

Reference number:(n2020-446)

CROWN LAND MANAGEMENT ACT 2016

NOTICE - CROWN LAND TO BE USED OR OCCUPIED FOR OTHER PURPOSE UNDER S 2.18(2)(b)

Pursuant to section 2.18(2)(b) of the Crown Land Management Act 2016, the Crown land specified in Column 2 of the following Schedule is proposed to be used or occupied under a relevant interest granted for the purpose(s) specified in Column 1 of the following Schedule.

The Hon Melinda Pavey, MP
Minister for Water, Property & Housing

<p>Column 1 grazing (relevant interest - Licence 599319)</p>	<p style="text-align: center;">Schedule</p> <p>Column 2 Reserve No. 81894 Public Purpose: resting place Notified: 28 August 1959 File Reference: 18/06791</p>
<p>Column 1 channel (relevant interest - Licence 599353)</p>	<p style="text-align: center;">Schedule</p> <p>Column 2 Reserve No. 79248 Public Purpose: travelling stock Notified: 1 February 1957 File Reference: 18/06883</p>
<p>Column 1 pipeline (relevant interest - Licence 599353) channel (relevant interest - Licence 599353)</p>	<p style="text-align: center;">Schedule</p> <p>Column 2 Reserve No. 756756 Public Purpose: future public requirements Notified: 29 June 2007 File Reference: 18/06883</p>
<p>Column 1 bridge (relevant interest - Licence 563354) access road (relevant interest - Licence 563354)</p>	<p style="text-align: center;">Schedule</p> <p>Column 2 Reserve No. 28354 Public Purpose: camping, travelling stock Notified: 12 October 1898 File Reference: 16/00707</p>
<p>Column 1 irrigation channel (relevant interest - Licence 614805)</p>	<p style="text-align: center;">Schedule</p> <p>Column 2 Reserve No. 83570 Public Purpose: travelling stock Notified: 10 November 1961 File Reference: 19/05457</p>
<p>Column 1 communication facilities (relevant interest - Licence 616966) access (relevant interest - Licence 616966)</p>	<p style="text-align: center;">Schedule</p> <p>Column 2 Reserve No. 754947 Public Purpose: future public requirements Notified: 29 June 2007 File Reference: 08/6163</p>
<p>Column 1 communication facilities (relevant interest - Licence 616961) access (relevant interest - Licence 616961)</p>	<p style="text-align: center;">Schedule</p> <p>Column 2 Reserve No. 47881 Public Purpose: trigonometrical purposes Notified: 19 June 1912 File Reference: 08/6163</p>

Column 1
access
(relevant interest - Licence 615702)

Schedule
Column 2
Reserve No. 98044
Public Purpose: environmental protection
Notified: 10 January 1986
File Reference: 08/6163

Notes: Licence 615702

Column 1
communication facilities
(relevant interest - Licence 615702)
access
(relevant interest - Licence 615702)

Schedule
Column 2
Reserve No. 3118
Public Purpose: quarry, trigonometrical purposes
Notified: 24 September 1883
File Reference: 08/6163

Notes: Licence 615702

Column 1
access
(relevant interest - Licence 615702)
communication facilities
(relevant interest - Licence 615702)

Schedule
Column 2
Reserve No. 1011568
Public Purpose: environmental protection, future public requirements, public recreation, rural services, tourist facilities and services
Notified: 12 May 2006
File Reference: 08/6163

Column 1
communication facilities
(relevant interest - Licence 615702)
access
(relevant interest - Licence 615702)

Schedule
Column 2
Reserve No. 1036788
Public Purpose: environmental protection, future public requirements, public recreation, rural services, tourist facilities and services
Notified: 16 November 2012
File Reference: 08/6163

Notes: Licence 615702

Column 1
weir
(relevant interest - Licence 570811)
access
(relevant interest - Licence 553252)
bridge
(relevant interest - Licence 553252)
grazing
(relevant interest - Licence 605622)
pipeline
(relevant interest - Licence 599353)
pump site
(relevant interest - Licence 599353)

Schedule
Column 2
Reserve No. 56146
Public Purpose: generally
Notified: 11 May 1923
File Reference: 17/07880

Column 1

weir
(relevant interest - Licence 570811)
access
(relevant interest - Licence 553252)
bridge
(relevant interest - Licence 553252)
grazing
(relevant interest - Licence 605622)
pipeline
(relevant interest - Licence 599353)
pump site
(relevant interest - Licence 599353)

Schedule

Column 2

Reserve No. 1011268
Public Purpose: future public requirements
Notified: 3 February 2006
File Reference: 17/07880

Reference number:(n2020-447)

Other Government Notices

ANTI-DISCRIMINATION ACT 1977

EXEMPTION ORDER

Under the provisions of section 126 of the *Anti-Discrimination Act 1977* (NSW), an exemption is given from sections 8 and 51 of the *Anti-Discrimination Act 1977* (NSW) to Caritas Australia to advertise, designate and recruit for the position of First Australians Program Coordinator for Aboriginal and/or Torres Strait Islander persons only.

This exemption will remain in force for 3 years.

Dated this 18th day of February 2020

Elizabeth Wing
Senior Manager, Operations
Delegate of the President
Anti-Discrimination NSW

Reference number:(n2020-448)

APPRENTICESHIP AND TRAINEESHIP ACT 2001

Vocational Training Orders under the Apprenticeship and Traineeship Act 2001

I, Emil Tabone, Director Training Market Operations, in pursuance of section 5 of the *Apprenticeship and Traineeship Act 2001* make the following Orders for the Commissioner for Vocational Training.

21 February 2020

Emil Tabone, Director Training Market Operations

1 Vocational Training Order

Traineeship Vocation repealed:

- Agriculture – Irrigation

2 Commencement

This Order commences on 21 February 2020 when published in the NSW Government Gazette and takes effect when published on the Training Services NSW website the same day.

https://www.training.nsw.gov.au/cib_vto/index.html

Reference number:(n2020-449)

ASSOCIATIONS INCORPORATION ACT 2009

Cancellation of incorporation pursuant to section 74

TAKE NOTICE that the incorporation of the following associations is cancelled by this notice pursuant to section 74 of the Associations Incorporation Act, 2009.

ASSOCIATION OF COSMETIC TATTOO INC	INC9881067
ASSOCIATION OF INDEPENDANT AGENTS INCORPORATED	INC9883633
BERMAGUI WEIGHTLIFTING CLUB INCORPORATED	INC9897626
CAMDEN HAVEN QUILTERS INC	Y0850134
FRIENDS OF OLD GUNDAGAI GAOL INCORPORATED	INC1300686
GOSFORD KOREAN SCHOOL INCORPORATED	INC1800164
HAKOMI AUSTRALIA ASSOCIATION INCORPORATED	INC9875613
KOGARAH CENTRE DEVELOPMENT INCORPORATED	INC1601214
PYMBLE ACTION GROUP FOR THE ENVIRONMENT INC	INC1401669
VETERANS RECREATION CENTRE INC	Y0418048
WOLLONGONG CHINESE STUDENTS & SCHOLARS ASSOCIATION INCORPORATED	INC1801236

Cancellation is effective as at the date of gazettal.

Dated this 19th day of February 2020.

Diane Duggan
 Delegate of the Commissioner
 NSW Fair Trading

Reference number:(n2020-450)

CRIMES (ADMINISTRATION OF SENTENCES) ACT 1999

Margaret Beazley GOVERNOR

I, The Honourable Margaret Beazley AC QC, Governor of the State of New South Wales, with the advice of the Executive Council, and pursuant to section 225(4) of the *Crimes (Administration of Sentences) Act 1999*, do, by this Proclamation, vary the proclamation of the Bathurst Correctional Centre published in the Government Gazette on 19 October 2001 and in variation thereof, I declare the Bathurst Correctional Centre to be the area comprised within the boundaries hereunder (together with all buildings or premises which are now or may hereafter be erected thereon) viz.:

All those pieces or parcels of land situate in the Local Government Area of Bathurst Regional Council, Parish of Bathurst and County of Bathurst, being part of Lot 1 Deposited Plan 795564 and part of Lots 150, 154, 155 and 190 in Deposited Plan 750357 shown by the shading on Public Works Advisory Plan Catalogue Number 57725 reproduced hereunder and having an area of 8.73 hectares or thereabouts.

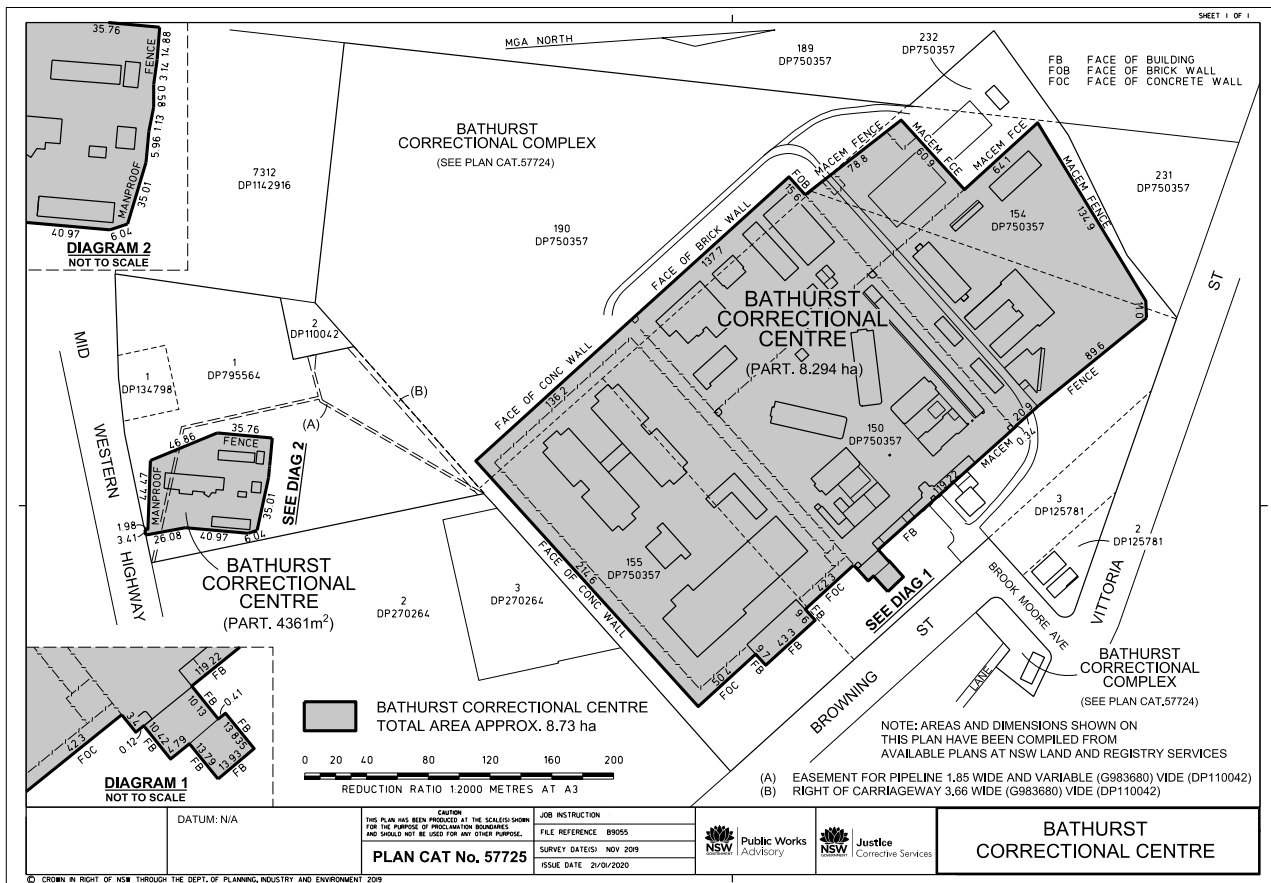
This proclamation is to take effect on and from the date of publication in the NSW Government Gazette.

Signed and sealed at Sydney, this 12th day of February 2020.

By Her Excellency's Command.

Anthony Roberts MP
 Minister for Counter Terrorism and Corrections

GOD SAVE THE QUEEN!



Reference number:(n2020-451)

CRIMES (ADMINISTRATION OF SENTENCES) ACT 1999

Margaret Beazley GOVERNOR

I, The Honourable Margaret Beazley AC QC, Governor of the State of New South Wales, with the advice of the Executive Council, and pursuant to section 224(3) of the *Crimes (Administration of Sentences) Act 1999*, do, by this Proclamation, vary the proclamation of the Bathurst Correctional Complex published in the Government Gazette on 19 October 2001 and in variation thereof, I declare the Bathurst Correctional Complex to be the area comprised within the boundaries hereunder (together with all buildings or premises which are now or may hereafter be erected thereon) viz.:

All those pieces or parcels of land situate in the Local Government Area of Bathurst Regional Council, Parish of Bathurst and County of Bathurst, being Lots 1, 2 and 3 in Deposited Plan 125781; Lots 150, 154, 155, 190 and 232 in Deposited Plan 750357; Lot 1 in Deposited Plan 134798 and Lot 1 in Deposited Plan 795564 shown by the shading on Public Works Advisory Plan Catalogue Number 57724 reproduced hereunder and having an area of 19.96 hectares or thereabouts.

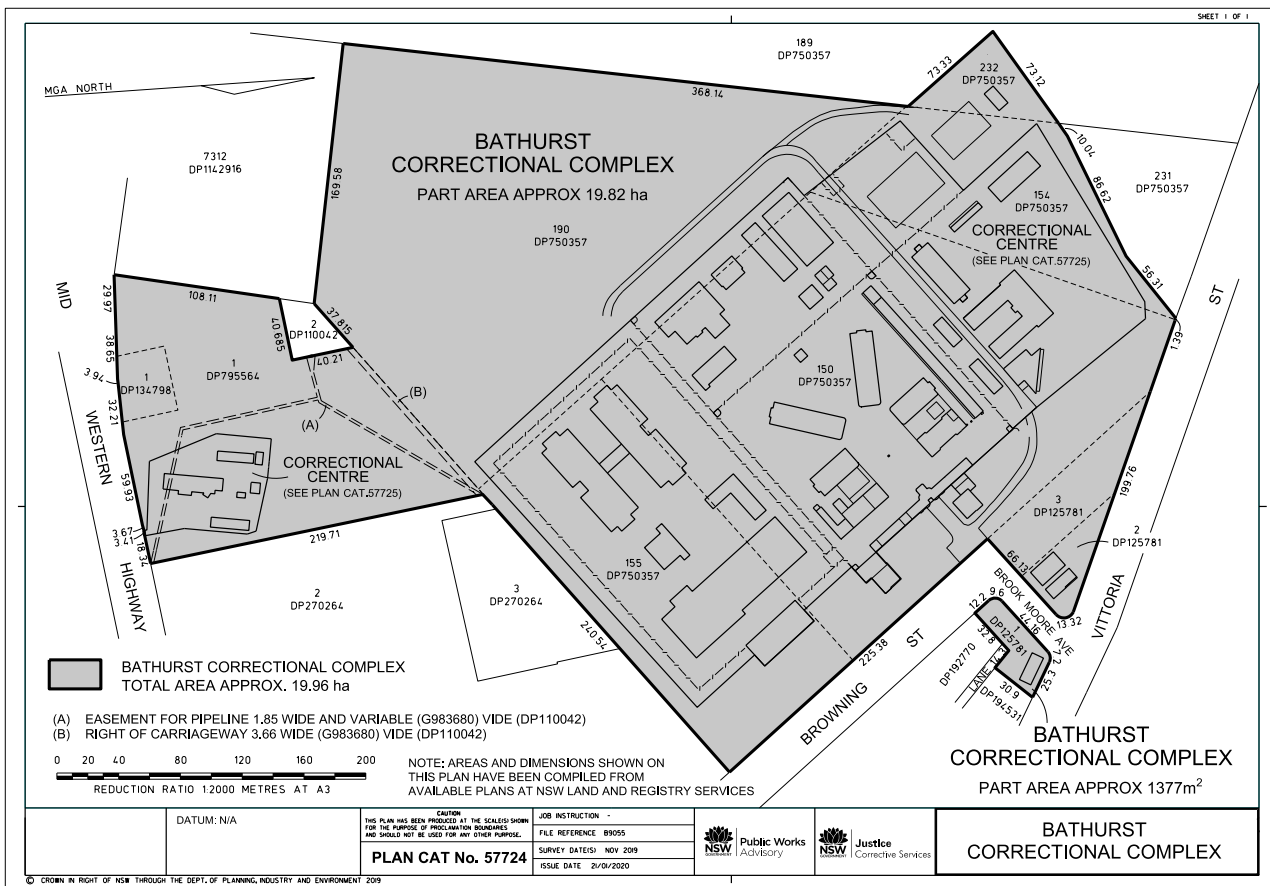
This proclamation is to take effect on and from the date of publication in the NSW Government Gazette.

Signed and sealed at Sydney, this 12th day of February 2020.

By Her Excellency's Command.

Anthony Roberts MP
Minister for Counter Terrorism and Corrections

GOD SAVE THE QUEEN!



Reference number:(n2020-452)

DISTRICT COURT ACT 1973

District Court of New South Wales

Direction

Pursuant to section 32 of the *District Court Act 1973*, I direct that the District Court shall sit in its civil jurisdiction at the place and time shown as follows:-

Queanbeyan @ Goulburn	10.00am	17 August 2020 (1 week)
		In lieu of 14 September 2020 (1 week)

Dated this 13th day of February 2020.

Justice D Price AM
Chief Judge

Reference number:(n2020-453)

INDUSTRIAL RELATIONS ACT 1996

Industrial Relations Commission of NSW

Appointment of Chief Commissioner

Notice is hereby given, under Section 148 of the *Industrial Relations Act 1996*, with advice of the Executive Council, her Excellency the Governor, has approved the appointment of the following person as Chief Commissioner of the Industrial Relations Commission of NSW, commencing on 2 March 2020.

Nichola Jane Constant

Dated 19 February 2020

Don Harwin

Special Minister of State, Minister for the Public Service and Employee Relations, Aboriginal Affairs, and the Arts

Reference number:(n2020-454)

**POISONS AND THERAPEUTIC
GOODS REGULATION 2008**

ORDER

Withdrawal of Drug Authority

In accordance with the provisions of clause 175(1) of the *Poisons and Therapeutic Goods Regulation 2008* an Order has been made on **Dr Geoffrey Samuel Au (MED0001144463)**, of Sydney NSW 2000, prohibiting him until further notice, as a medical practitioner, from supplying or having possession of drugs of addiction as authorised by clause 101 of the Regulation and issuing a prescription for a drug of addiction as authorised by clause 77 of the Regulation.

This Order is to take effect on and from 21 February 2020.

Dated at Sydney, 18 February 2020.

ELIZABETH KOFF
Secretary, NSW Health

Reference number:(n2020-455)

PUBLIC WORKS AND PROCUREMENT ACT 1912

Land Acquisitions (Just Terms Compensation Act 1991)

Notice of Compulsory Acquisition of Land at Lidcombe in Cumberland Council Area

ERRATUM

In the notice published in NSW Government Gazette No 20 of 28 February 2019, page 677, the words "Land in the possession of MS Limited and described as Lot 74 DP 1141724 but excludes the easement acquired for sewerage purposes vide Government Gazette notice dated 30 December 1983 Folio 2988, and shown in DP45747, and easement to drain water 3 wide identified in DP 1124647; Lot 75 DP 1141724 but excludes the easement acquired for an easement to drain water 3 wide identified as E2 in DP1141724, an easement to drain water variable width identified as E3 in DP1122764 and an easement to drain water over whole lot identified as E11 in DP

1131326 and Lot 475 DP 45747 but excludes the easement acquired for sewerage purposes vide Government Gazette notice dated 30 December 1983 1983 Folio 2988, and shown in DP45747” are replaced with

“Land described as;

- Lot 74 in DP 1141724;
- Lot 475 in DP 45747; and
- Lot 75 DP 1141724 excluding easement to drain water variable width affecting the part(s) shown so burdened in the title diagram DP 1122764, easement to drain water (E11) affecting the land above described DP1131326 and easement to drain water 3 metre(s) wide affecting the Part(s) shown so burdened in the title diagram DP1141724.”

This notice corrects that error.

The gazettal date remains 28 February 2019.

ALISON FRAME
Group Deputy Secretary
Housing and Property

Reference number:(n2020-456)

MURDER

ONE MILLION DOLLAR (\$1,000,000) REWARD

On the 10 December 1988, the body of Scott Johnson, aged 27 years, was located at North Head in the vicinity of Bluefish Point, Manly, NSW. Scott died as a result of multiple injuries consistent with a fall from height.

Notice is hereby given that a reward of up to one million dollars (\$1,000,000) will be paid by the Government of New South Wales for information leading to the arrest and conviction of the person or persons responsible for the death of Scott Johnson.

The allocation of this reward will be at the sole discretion of the Commissioner of Police.

The urgent assistance and co-operation of the public is especially sought in the matter. Any information, which will be treated as confidential, may be given at any time of the day or night at any Police Station or by telephone.

Police Headquarters telephone (02) 9281 0000
or Crime Stoppers on 1800 333 000

20 November 2018

THE HON. TROY GRANT, MP
Minister for Police

Reference number:(n2020-457)

SUSPECTED MURDER

FIVE HUNDRED THOUSAND (\$500,000) REWARD

On 31 January 2019, Steven James FENWICK, aged 33 years, was last seen in Fern Bay, NSW. He has not been seen or heard from since. It is suspected that FENWICK has met with foul play.

Notice is hereby given that a reward of up to five hundred thousand dollars (\$500,000) will be paid by the Government of New South Wales for information leading to the arrest and conviction of the person or persons responsible for the disappearance or death of Steven James FENWICK.

The allocation of this reward will be at the sole discretion of the Commissioner of Police.

The urgent assistance and co-operation of the public is especially sought in the matter. Any information, which will be treated as confidential, may be given at any time of the day or night at any Police Station or by telephone -

Police Headquarters telephone (02) 9281 0000
or Crime Stoppers on 1800 333 000

18 February 2020

THE HON. David ELLIOTT, MP
Minister for Police and Emergency Services

Reference number:(n2020-458)

THREE HUNDRED AND FIFTY THOUSAND DOLLARS (\$350,000) REWARD

On 17 February 2015, Jean HARRISON was located unconscious on the roadway at the intersection of Shropshire St and Dorset Pl Miller, NSW. Her injuries were consistent with having been struck by a motor vehicle. She was conveyed to Hospital where she died on 18 February 2015 as a result of her injuries. The driver of the offending vehicle did not stop to render aid to Ms HARRISON and failed to identify themselves to Police.

Notice is hereby given that a reward of up to three hundred and fifty thousand dollars (\$350,000) will be paid by the Government of New South Wales for information leading to the arrest and conviction of the person or persons responsible for the death of Jean HARRISON.

The allocation of this reward will be at the sole discretion of the Commissioner of Police.

The urgent assistance and co-operation of the public is especially sought in the matter. Any information, which will be treated as confidential, may be given at any time of the day or night at any Police Station or by telephone -

Police Headquarters telephone (02) 9281 0000
or Crime Stoppers on 1800 333 000

18 February 2020

THE HON. David ELLIOTT, MP
Minister for Police and Emergency Services

Reference number:(n2020-459)

MURDER

ONE MILLION DOLLAR (\$1,000,000) REWARD

On 11 December 1995, the deceased body of Hasan DASTAN, aged 52 years, was located in the premises of the Ezy Auto Dismantlers, Tattersalls Road, Blacktown. Hasan was the proprietor of the business and had suffered massive head and chest injuries.

Notice is hereby given that a reward of up to one million dollars (\$1,000,000) will be paid by the Government of New South Wales for information leading to the arrest and conviction of the person or persons responsible for the murder of Hasan DASTAN.

The allocation of this reward will be at the sole discretion of the Commissioner of Police.

The urgent assistance and co-operation of the public is especially sought in the matter. Any information, which will be treated as confidential, may be given at any time of the day or night at any Police Station or by telephone -

Police Headquarters telephone (02) 9281 0000
or Crime Stoppers on 1800 333 000

18 February 2020

THE HON. David ELLIOTT, MP
Minister for Police and Emergency Services

Reference number:(n2020-460)

DISAPPEARANCE AND DEATH

ONE MILLION DOLLARS (\$1, 000,000) REWARD

On the 12 January 1970, Cheryl GRIMMER, aged 3 years has disappeared from Fairy Meadow Beach, NSW. She has not been seen or heard from since. Due to her age it is suspected that she has met with foul play.

Notice is hereby given that a reward of up to one million dollars (\$1,000,000) will be paid by the Government of New South Wales for information leading to the arrest and conviction of the person or persons responsible for the disappearance and death of Cheryl GRIMMER.

The allocation of this reward will be at the sole discretion of the Commissioner of Police.

The urgent assistance and co-operation of the public is especially sought in the matter. Any information, which will be treated as confidential, may be given at any time of the day or night at any Police Station or by telephone -

Police Headquarters telephone (02) 9281 0000
or Crime Stoppers on 1800 333 000

18 February 2020

THE HON. David ELLIOTT, MP
Minister for Police and Emergency Services

Reference number:(n2020-461)

COUNCIL NOTICES

COFFS HARBOUR CITY COUNCIL

Notice Pursuant to Section 715(1)(b) Local Government Act 1993

Sale of Land for Unpaid Rates and Charges

NOTICE is hereby given to the persons named hereunder, that the COFFS HARBOUR CITY COUNCIL has resolved, in pursuance of Section 713 of the *Local Government Act 1993*, to sell the land described hereunder of which the person(s) named are known to be the owner(s) or to have an interest in the land on which the amount of rates stated in each case as at 30 June 2019:

Owner or person having interest in the land (a)	Description (b)	Rates overdue for more than 5 years (incl extra charges) (c) \$	Rates overdue and in arrears (incl extra charges) (d) \$	Total Amount Outstanding (e) \$
CORFE, Herbert Clarence	Lot 2 DP 113534 Eastern Dorrigo Way Ulong	\$6,333.08	\$4,076.15	\$10,409.23
LYNCH, Michael SARGENT, Ernest Henry	Lot 1 DP 135184 Park Avenue, Coffs Harbour	\$6,392.82	\$5,501.78	\$11,894.60
GILBREY, John Frederick	Lot F DP 23941 Bonville Street, Coffs Harbour	\$4,184.59	\$3,669.74	\$7,854.33
BURKE, Kim Anthony FRANKLIN, Stephen Leslie	Lot 1 DP 822796 Central Bucca Road, Bucca	\$8,457.06	\$4,352.12	\$12,809.18
HUBBARD, Arthur Lawrence ULRICK, Limington Keatley STONE, William LIGHT, William Henry GENTLE, William	Lot 2 DP 320853 Scarborough Street, Woolgoolga	\$6,128.41	\$3,908.50	\$10,306.91
HALL, Thomas Walter	Lot 1 DP 956226 & Lot 24 DP 259758 Tramway Drive (ROW) Woolgoolga	\$6,186.88	\$3,952.40	\$10,139.28
JOHNSON, James Martin	Lot 23 Sec 3 DP 8130 Alexander Street, Nana Glen	\$5,928.38	\$9,726.26	\$15,654.64
BOSWORTH, Joseph Lucas	Lot 207 DP 752808 Battery Road, Nana Glen	\$5,086.86	\$4,677.11	\$9,763.97
DARK, Estate Raymond Cecil	Lots 5/8 DP 113534 Eastern Dorrigo Way, Ulong	\$4,011.44	\$3,525.06	\$7,536.50
ARNETT, Leslie James	Lot 1 DP 449913 Gundagai Street, Coffs Harbour	\$3,963.32	\$3,471.97	\$7,435.29
NELSON, August	Lots 2/3 DP 129036 Englands Road, North Boambee Valley	\$4,171.83	\$3,663.50	\$7,835.33
FITZROY HOUSE PTY LTD	Lots 5 & 8 DP 245695 Lyons Road, Toormina	\$4,039.41	\$3,871.27	\$7,910.68

FALLON, Franklin James FALLON, Mavis Jean	Lot 4 DP 246940 Eastern Dorrigo Way Ulong	\$3,977.72	\$3,760.57	\$7,738.29
--	---	------------	------------	------------

In default of payment to the Council of the amount stated in column (e) above and any other rates (including extra charges) becoming due and payable after the 21 February 2020, or an arrangement satisfactory to the Council for payment of all such rates and charges being entered into by the rateable person before the time fixed for the sale, the said land will be offered for sale by public auction by One Agency Coffs Harbour on 25 May 2020 commencing 10am at Norm Jordan Pavilion, Coffs Harbour Showgrounds, located at 123 Pacific Highway North, Coffs Harbour NSW 2450.

Steve McGrath, General Manager, Coffs Harbour City Council, Locked Bag 155 COFFS HARBOUR NSW 2450

Reference number:(n2020-462)

NEWCASTLE CITY COUNCIL

Erratum

The Road Act 1993

Road Closure

Notice of Road Closure for the purposes of the Roads Act 1993

In the notice published in the NSW Government Gazette No 32 of 14 February 2020, n2020-397 on page 606:-

1. the words “the land described in the schedule” are replaced with “the road as set out in the Schedule”; and
2. the words “vests in Newcastle City Council and is classified as Operational Land” are replaced with “will vest in Newcastle City Council, and is classified as operational land for the purposes of the *Local Government Act 1993*”:

In the schedule thereto

3. the words “shown as road on DP 1181, known as 'Abel Street'” are replaced with “Lot 2 DP 1258856, Abel Street , Jesmond”; and
4. the notice is dated 14 February 2020.

This notice corrects the above errors.

The gazettal date remains 14 February 2020.

Jeremy Bath
Chief Executive Officer
Newcastle City Council.

Reference number:(n2020-463)

PARKES SHIRE COUNCIL

ROADS ACT 1993

Dedication of Land as Public Road

NOTICE is hereby given by Parkes Shire Council pursuant to Section 10 of the *Roads Act 1993* that the land as described in the Schedule below is hereby dedicated as public road. Dated at Parkes, 23 March 2005. K. Boyd, General Manager, Parkes Shire Council, PO Box 337, Parkes NSW 2870.

SCHEDULE

Lot 1 in Deposited Plan 1073566 at Parkes

Reference number:(n2020-464)

SHELLHARBOUR CITY COUNCIL

ROADS ACT 1993

Notification of Road Closure

Notice is hereby given, under the provisions of the *Road Act 1993*, that the road as set out in the Schedule below is closed and the lands comprises therein cease to be a public road and the rights of passage and access that previously existed in relation to the road is extinguished. Upon closing, the title to the land comprising the former

public road will vest in Shellharbour City Council and is classified as operational land for the purposes of the *Local Government Act 1993*.

Dated 5 February 2020

Carey McIntyre
General Manager
Shellharbour City Council

Schedule

Part of Adelaide Place, Shellharbour comprised in Lots 1, 2 and 3 DP 1256164

Reference number:(n2020-465)

STRATHFIELD MUNICIPAL COUNCIL

ROADS ACT 1993

NOTIFICATION OF CLOSING A ROAD

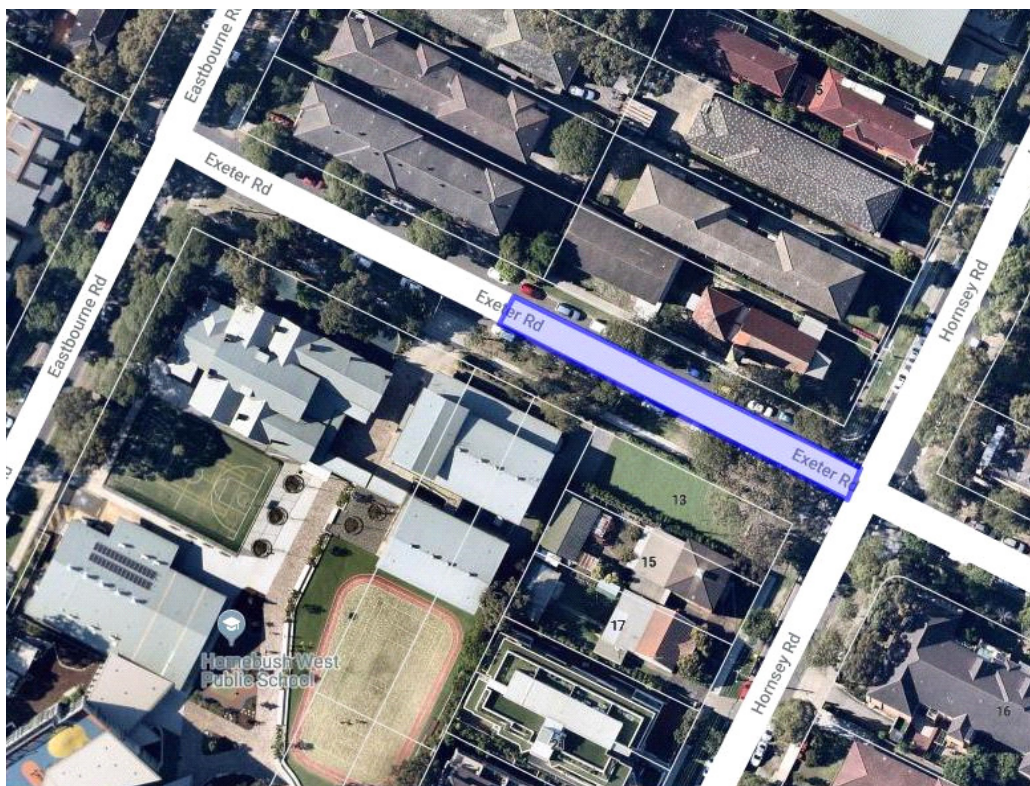
Notice is hereby given, under section 38D of the *Roads Act 1993*, that the land held by Council as described in the Schedule below is hereby partially closed as a public road. Upon closing, title to the land, comprising the former public road, vests in Strathfield Municipal Council.

14 February 2020

HENRY T WONG
Chief Executive Officer
Strathfield Municipal Council, PO Box 120, Strathfield NSW 2135

Schedule

The land comprising of Exeter Road Homebush West, marked in blue, is proposed to be closed, in the municipality of Strathfield, County of Cumberland shown in the diagram below.



Reference number:(n2020-466)