



Government Gazette

of the State of

New South Wales

Number 44

Friday, 6 March 2020

The New South Wales Government Gazette is the permanent public record of official NSW Government notices. It also contains local council, non-government and other notices.

Each notice in the Government Gazette has a unique reference number that appears in parentheses at the end of the notice and can be used as a reference for that notice (for example, (n2019-14)).

The Gazette is compiled by the Parliamentary Counsel's Office and published on the NSW legislation website (www.legislation.nsw.gov.au) under the authority of the NSW Government. The website contains a permanent archive of past Gazettes.

To submit a notice for gazettal, see Gazette Information.

GOVERNMENT NOTICES

Planning and Environment Notices

STATE OWNED CORPORATIONS ACT 1989

Direction to the Board of Essential Energy

Notice of Reasons for Giving the Direction

I, the Minister for Energy and Environment, with the approval of Treasurer, issued a Direction under section 20P of the *State Owned Corporations Act 1989* to Essential Energy on 28 February 2020 ('the Direction').

The reasons for the Direction being issued are:

- The impacts of the current NSW drought provide sufficient grounds for making a case for exceptional circumstances, given over 98 per cent of NSW is in drought or recovering from drought with Level 1 to 5 water restrictions in place, the drought is significantly worse than the Millennium Drought, and the Bureau of Meteorology describes the conditions for the Murray Darling Basin as the worst on record;
- The drought is negatively impacting the number of forecast jobs in regional NSW, including beyond the agricultural sector, with flow-on effects to all parts of the economy including the retail trade, road transport, food manufacturing and construction sectors.
- Issuing the direction is in the public interest, in my view, as it will ensure jobs are retained in regional areas, supporting spending in local economies that are being impacted by the current drought.

This notice is published under sections 20P(5) and (6) of the *State Owned Corporations Act 1989*.

The Hon Matt Kean MP
Minister for Energy and Environment

Reference number:(n2020-601)

Roads and Maritime Notices

MARINE SAFETY ACT 1998

MARINE NOTICE

Section 12(2)

REGULATION OF VESSELS – EXCLUSION ZONE AND SPECIAL RESTRICTIONS

Location

Richmond River, Coraki to Woodburn – between the Coraki Boat Ramp (at the confluence of the Richmond and Wilson’s River) rounding at a location 2 km upstream of Court Street, Woodburn.

Duration

7:30am to 4:30pm – Saturday 7 March 2020 and Sunday 8 March 2020.

Detail

Competitive water ski races will be conducted on the navigable waters of the Richmond River as specified above involving the use of high speed power vessels, persons being towed at speed using tow-lines and persons in the water.

An **EXCLUSION ZONE** is specified during the event at the location above and will be indicated by the presence of buoys and patrolled by Maritime and Police vessels.

Unauthorised vessels and persons are strictly prohibited from entering the exclusion zone.

Transit lane

Provision may be made (where necessary) for a control vessel to authorise local vessel traffic to pass safely through the course via a ‘transit lane’.

SPECIAL RESTRICTIONS apply to vessels using the transit lane. Pursuant to section 12(3) of the Act, vessels navigating through the transit lane must do so at a speed not exceeding 4 knots and must produce no wash.

Penalties may apply (section 12(5) – *Marine Safety Act 1998*)

For full details visit the Transport for NSW (roads and maritime) website – www.transport.nsw.gov.au/maritime

Marine Notice: NH2013

Date: 25 February 2020

Rod McDonough
Manager Operations North
Delegate

Reference number:(n2020-602)

MARINE SAFETY ACT 1998

MARINE NOTICE

Section 12(2)

REGULATION OF VESSELS – EXCLUSION ZONE

Location

Murray River – the entire width of the river between the landmarks of the Murray Valley Highway Bridge upstream to the Robinswood Homestead, near the township of Robinvale, Victoria.

Duration

8:30pm to 11:00pm – Saturday 7 March 2020.

Detail

A fireworks display will be conducted over the navigable waters of Murray River, at the location specified above. Fireworks will be launched from a fireworks barge anchored approximately midway between the locations above. The area directly around this firing position may be dangerous and hazardous during the display.

An **EXCLUSION ZONE** is specified during the event at the location specified above, which will be indicated by the presence of control vessels stationed on the boundary.

Unauthorised vessels and persons are strictly prohibited from entering the exclusion zone.

Penalties may apply (section 12(5) – *Marine Safety Act 1998*)

For full details visit the Transport for NSW (Maritime) website – www.rms.nsw.gov.au/maritime

Marine Notice: SO2011

Date: 2 March 2020

Deon Voyer
Manager Operations South
Delegate

Reference number:(n2020-603)

MARINE SAFETY ACT 1998

MARINE NOTICE

Section 12(2)

REGULATION OF VESSELS – EXCLUSION ZONE

Location

Lake Illawarra – extending from the shoreline of Burroo Point near the land-based locality of Ski Way Park at Oak Flats.

Duration

7:00am to 4:00pm – Saturday 7 March 2020.

Detail

Dragon boat races will be conducted on the navigable waters of Lake Illawarra at the location specified above.

An **EXCLUSION ZONE** is specified during the event, comprising of a square shape (approximately 250 metres by 250 metres), which will be indicated by the presence of buoys and control vessels stationed on the boundary.

Unauthorised vessels and persons are strictly prohibited from entering the exclusion zone.

Penalties may apply (section 12(5) – *Marine Safety Act 1998*)

For full details visit the Transport for NSW (Maritime) website – www.rms.nsw.gov.au/maritime

Marine Notice: SO2023

Date: 3 March 2020

Deon Voyer
Manager Operations South
Delegate

Reference number:(n2020-604)

ROADS ACT 1993

LAND ACQUISITION (JUST TERMS COMPENSATION) ACT 1991

Notice of Compulsory Acquisition of Land at Lilyfield and Rozelle in the Inner West Council Area

Transport for NSW by its delegate declares, with the approval of Her Excellency the Governor, that the land described in the schedules below is acquired by compulsory process under the provisions of the *Land Acquisition (Just Terms Compensation) Act 1991* for the purposes of the *Roads Act 1993*.

C MIRANDA

Manager, Compulsory Acquisition Subsurface
Transport for NSW

Schedule 1

All those pieces or parcels of land situated in the Inner West Council area, Parish of Petersham and County of Cumberland, shown as:

Lots 19, 20, 28 and 29 Deposited Plan 1256376, being parts of the land in Certificate of Title Auto Consol 11164-202 and said to be in the possession of Royden Owen Metcalf and Marie Annabelle Metcalf (registered proprietors) and Australia and New Zealand Banking Group Limited (mortgagee);

Lots 21 and 30 Deposited Plan 1256376, being parts of the land in Certificate of Title 99/E/1474 and said to be in the possession of Fiona Maria Golinelli (registered proprietor) and Perpetual Trustee Company Limited (mortgagee);

Lots 22 and 31 Deposited Plan 1256376, being parts of the land in Certificate of Title 100/E/1474 and said to be in the possession of Carol Anne White and Gregory James Tobin (registered proprietors) and Perpetual Limited (mortgagee);

Lots 23, 24, 32 and 33 Deposited Plan 1256376, being parts of the land in Certificate of Title Auto Consol 3058-212 and said to be in the possession of Carol Anne White and Gregory James Tobin (registered proprietors) and Perpetual Limited (mortgagee);

Lots 25, 26, 34 and 35 Deposited Plan 1256376, being parts of the land in Certificate of Title Auto Consol 13028-177 and said to be in the possession of Christopher Martin Joll and Paul Vilhelm Nisted;

Lots 51 and 52 Deposited Plan 1256383, being parts of the land in Certificate of Title 1/1189065 and said to be in the possession of Susan Jane Connor and Stephen Andrew Thackway (registered proprietors) and Australia and New Zealand Banking Group Limited (mortgagee);

Lots 3 and 5 Deposited Plan 1256409, being parts of the land in Certificate of Title CP/SP70277 and said to be in the possession of The Owners – Strata Plan No. 70277;

Lots 25, 26, 27, 29, 30 and 31 Deposited Plan 1256417, being parts of the land in Certificate of Title Auto Consol 2717-204 and said to be in the possession of Rail Corporation New South Wales;

Lots 5 and 9 Deposited Plan 1256481, being parts of the land in Certificate of Title 4/1/547 and said to be in the possession of Seckin Ungur and Mustafa Ungur (registered proprietors) and Macquarie Bank Limited (mortgagee);

Lots 6 and 10 Deposited Plan 1256481, being parts of the land in Certificate of Title 5/1/547 and said to be in the possession of Tracy Gee See Tong (registered proprietor) and Westpac Banking Corporation (mortgagee);

Lots 7 and 11 Deposited Plan 1256481, being parts of the land in Certificate of Title 6/1/547 and said to be in the possession of Bere Alimovska;

Lots 8 and 12 Deposited Plan 1256481, being parts of the land in Certificate of Title 7/1/547 and said to be in the possession of Keith Edwin Ferguson and Glennys Evelyn Ferguson;

Lots 71 and 72 Deposited Plan 1256484, being parts of the land in Certificate of Title 1/34695 and said to be in the possession of Rachel Anna Ford (registered proprietor) and Westpac Banking Corporation (mortgagee);

Lots 2 and 3 Deposited Plan 1256502, being parts of the land in Certificate of Title CP/SP18438 and said to be in the possession of The Owners – Strata Plan No. 18438;

Lots 31 to 50 inclusive Deposited Plan 1256581, being parts of the land in Certificate of Title 1/1001928 and said to be in the possession of Rail Corporation New South Wales;

Lots 51 and 52 Deposited Plan 1256583, being parts of the land in Certificate of Title 22/1194941 and said to be in the possession of Sydney Harbour Foreshore Authority;

Lots 15 and 20 Deposited Plan 1256586, being parts of the land in Certificate of Title 41/851544 and said to be in the possession of Paul John Vlahos and Elizabeth May Vlahos (registered proprietors) and Westpac Banking Corporation (mortgagee);

Lots 16 and 21 Deposited Plan 1256586, being parts of the land in Certificate of Title 42/851544 and said to be in the possession of Paul John Vlahos, Elizabeth May Vlahos, Joshua Paul Vlahos, Stella Maria Kondilis and Vicki Rochelle Vlahos (registered proprietors) and Australia and New Zealand Banking Group Limited (mortgagee);

Lots 17 and 22 Deposited Plan 1256586, being parts of the land in Certificate of Title 9/635588 and said to be in the possession of Stephen Davern and Rachael Skye Davern (registered proprietors) and Perpetual Limited (mortgagee);

- Lots 18 and 23 Deposited Plan 1256586, being parts of the land in Certificate of Title 1/777158 and said to be in the possession of Toni Ruth Smith (registered proprietor) and Commonwealth Bank of Australia (mortgagee);
- Lots 31 and 32 Deposited Plan 1256587, being parts of the land in Certificate of Title 2/718427 and said to be in the possession of Christina Louise Howard (registered proprietor) and ING Bank (Australia) Limited (mortgagee);
- Lots 23, 24, 26 and 27 Deposited Plan 1256600, being parts of the land in Certificate of Title Auto Consol 10320-124 and said to be in the possession of Christopher Daniel Kessikidis and Daniella Kessikidis (registered proprietors) and Westpac Banking Corporation (mortgagee);
- Lots 25 and 28 Deposited Plan 1256600, being parts of the land in Certificate of Title 1/983598 and said to be in the possession of Min Sun Kim and Hong Kun Song (registered proprietors) and HSBC Bank Australia Limited (mortgagee);
- Lots 32 and 34 Deposited Plan 1256602, being parts of the land in Certificate of Title B/442067 and said to be in the possession of Philippa Gerst Moore (registered proprietor) and National Australia Bank Limited (mortgagee);
- Lots 33 and 35 Deposited Plan 1256602, being parts of the land in Certificate of Title A/442067 and said to be in the possession of Troy Rodney Burton (registered proprietor) and Westpac Banking Corporation (mortgagee);
- Lots 72 to 77 inclusive, Deposited Plan 1256603, being parts of the land in Certificate of Title Auto Consol 13914-78 and said to be in the possession of Maria Brovedani;
- Lots 41 and 42 Deposited Plan 1256604, being parts of the land in Certificate of Title 1/1211016 and said to be in the possession of Scott Andrew Elgar and Sally Patricia De Barros (registered proprietors) and Westpac Banking Corporation (mortgagee);
- Lots 72 and 74 Deposited Plan 1256607, being parts of the land in Certificate of Title 18/5/975336 and said to be in the possession of Julian Matthew Fernandez (registered proprietor) and Pepper Finance Corporation Limited (mortgagee);
- Lots 73 and 75 Deposited Plan 1256607, being parts of the land in Certificate of Title 17/5/975336 and said to be in the possession of Stuart David Smith and Kristen Gay Dunphy (registered proprietors) and Commonwealth Bank of Australia (mortgagee);
- Lots 71 and 72 Deposited Plan 1256614, being parts of the land in Certificate of Title CP/SP34166 and said to be in the possession of The Owners – Strata Plan No. 34166;
- Lots 72 and 74 Deposited Plan 1256631, being parts of the land in Certificate of Title B/86963 and said to be in the possession of John Tooth;
- Lots 73 and 75 Deposited Plan 1256631, being parts of the land in Certificate of Title 1/998997 and said to be in the possession of Phillip William Bowman (registered proprietor) and Pepper Finance Corporation Limited (mortgagee);
- Lots 72 and 74 Deposited Plan 1256650, being parts of the land in Certificate of Title CP/SP92563 and said to be in the possession of The Owners – Strata Plan No. 92563;
- Lots 73 and 75 Deposited Plan 1256650, being parts of the land in Certificate of Title 100/1162378 and said to be in the possession of Thomas Chan and Lu Gan (registered proprietors) and Westpac Banking Corporation (mortgagee);
- Lots 71 and 72 Deposited Plan 1256660, being parts of the land in Certificate of Title 21/5/975336 and said to be in the possession of Nguyen Tan Khanh Phan (registered proprietor) and Westpac Banking Corporation (mortgagee);
- Lots 75 and 80 Deposited Plan 1256661, being parts of the land in Certificate of Title 2/1145740 and said to be in the possession of Nicholas James Millis and Leeann Marie Millis (registered proprietors) and National Australia Bank Limited (mortgagee);
- Lots 76 and 81 Deposited Plan 1256661, being parts of the land in Certificate of Title 1/1145740 and said to be in the possession of Daniel Alexander Sturrock and Mia Louise Sturrock (registered proprietors) and Westpac Banking Corporation (mortgagee);
- Lots 77 and 82 Deposited Plan 1256661, being parts of the land in Certificate of Title 1/1074583 and said to be in the possession of David Stuart Kent (registered proprietor) and AMP Bank Limited (mortgagee);
- Lots 78 and 83 Deposited Plan 1256661, being parts of the land in Certificate of Title 2/1074583 and said to be in the possession of Grant James Neville Mason and Jennifer Kate Olding (registered proprietors) and National Australia Bank Limited (mortgagee);

Lots 79 and 84 Deposited Plan 1256661, being parts of the land in Certificate of Title 3/1074583 and said to be in the possession of Nadia Sharman Yu (registered proprietor) and National Australia Bank Limited (mortgagee);

Lots 71 and 72 Deposited Plan 1256663, being parts of the land in Certificate of Title CP/SP62881 and said to be in the possession of The Owners – Strata Plan No. 62881;

Lots 72 and 74 Deposited Plan 1256681, being parts of the land in Certificate of Title 4/564958 and said to be in the possession of Terry Joseph King and Sue-Ellen King (registered proprietors) and Suncorp-Metway Limited (mortgagee);

Lots 73 and 75 Deposited Plan 1256681, being parts of the land in Certificate of Title 5/564958 and said to be in the possession of Colm Joseph Brown and Melissa Ann Coffey (registered proprietors) and Commonwealth Bank of Australia (mortgagee);

Lots 8 and 18 Deposited Plan 1256747, being parts of the land in Certificate of Title 54/F/1474 and said to be in the possession of Luke Lorenz Donovan and Adriana Goncalves Donovan (registered proprietors) and Australia and New Zealand Banking Group Limited (mortgagee);

Lots 9, 10, 19 and 20 Deposited Plan 1256747, being parts of the land in Certificate of Title 55/F/1474 and said to be in the possession of Luke Lorenz Donovan and Adriana Goncalves Donovan (registered proprietors) and Australia and New Zealand Banking Group Limited (mortgagee);

Lots 11, 12, 21 and 22 Deposited Plan 1256747, being parts of the land in Certificate of Title 56/F/1474 and said to be in the possession of Nikola Susan Owen and Nicholas Michael Fredric Cassim (registered proprietors) and National Australia Bank Limited (mortgagee);

Lots 13, 14, 23 and 24 Deposited Plan 1256747, being parts of the land in Certificate of Title 57/F/1474 and said to be in the possession of Nikola Susan Owen and Nicholas Michael Fredric Cassim (registered proprietors) and National Australia Bank Limited (mortgagee);

Lots 15 and 25 Deposited Plan 1256747, being parts of the land in Certificate of Title 581/869611 and said to be in the possession of Christopher John Sharp (registered proprietor) and Commonwealth Bank of Australia and Australia and New Zealand Banking Group Limited (mortgagees);

Lots 16 and 26 Deposited Plan 1256747, being parts of the land in Certificate of Title 582/869611 and said to be in the possession of Kathrin King (registered proprietor) and Westpac Banking Corporation (mortgagee);

Lots 73 and 75 Deposited Plan 1256752, being parts of the land in Deed of Conveyance Book 470 Number 518 and said to be in the possession of the Estates of the Late Richard Peter Smith and the Late Caroline Smith;

Lots 14 and 18 Deposited Plan 1256753, being parts of the land in Certificate of Title 1/602217 and said to be in the possession of Peter David Miles Morgan and Mathuri Devi Santhirasegaran (registered proprietors) and Commonwealth Bank of Australia (mortgagee);

Lots 15 and 19 Deposited Plan 1256753, being parts of the land in Certificate of Title 1/567232 and said to be in the possession of Kareen Alizar Johnston (registered proprietor) and National Australia Bank Limited (mortgagee);

Lots 16 and 20 Deposited Plan 1256753, being parts of the land in Certificate of Title 2/567232 and said to be in the possession of Antony Robert Gordon Crawford and Nikola Crawford;

Lots 21 and 22 Deposited Plan 1256754, being parts of the land in Certificate of Title 1/860733 and said to be in the possession of Patrick Joseph Kennedy;

Lots 5 and 8 Deposited Plan 1256757, being parts of the land in Certificate of Title CP/SP66907 and said to be in the possession of The Owners – Strata Plan No. 66907;

Lots 11 and 12 Deposited Plan 1256758, being parts of the land in Certificate of Title 12/80310 and said to be in the possession of Peter Phuoc Huu Ly and Huu Nhu Ha Nguyen (registered proprietors) and Westpac Banking Corporation (mortgagee);

Lots 11 and 12 Deposited Plan 1256760, being parts of the land in Certificate of Title A/381412 and said to be in the possession of John Leslie Tracey (registered proprietor) and Social Security Officers Credit Union Limited (mortgagee);

Lots 15, 16, 23 and 24 Deposited Plan 1256816, being parts of the land in Certificate of Title 9/12190 and said to be in the possession of Julien Jean Mattar and Amelia Mattar (registered proprietors) and Australia and New Zealand Banking Group Limited (mortgagee);

Lots 17, 18, 25 and 26 Deposited Plan 1256816, being parts of the land in Certificate of Title 8/12190 and said to be in the possession of Adrian Douglas Britton and Katharine Jane Britton (registered proprietors) and Commonwealth Bank of Australia (mortgagee);

Lots 19, 20, 27 and 28 Deposited Plan 1256816, being parts of the land in Certificate of Title 7/12190 and said to be in the possession of Michael Leondis and Maria Leondis;

Lots 14 and 18 Deposited Plan 1256836, being parts of the land in Certificate of Title 24/730508 and said to be in the possession of Terence John Smith and Rozina Maree Scoufis Cameron-Smith (registered proprietors) and Commonwealth Bank of Australia (mortgagee);

Lots 15 and 19 Deposited Plan 1256836, being parts of the land in Certificate of Title 23/1104186 and said to be in the possession of Phillip John Matthews and Anne Christine Matthews;

Lots 16 and 20 Deposited Plan 1256836, being parts of the land in Certificate of Title 22/1104186 and said to be in the possession of Phillip John Matthews and Anne Christine Matthews;

Lots 17 and 21 Deposited Plan 1256836, being parts of the land in Certificate of Title 21/1/977798 and said to be in the possession of Jason Marc Bogatai and Elizabeth Mary Bogatai (registered proprietors) and Westpac Banking Corporation (mortgagee);

Lots 21 and 22 Deposited Plan 1256838, being parts of the land in Certificate of Title 5/707574 and said to be in the possession of Allan Wilfred Davis and Leonor Delfina Davis (registered proprietors) and Commonwealth Bank of Australia (mortgagee);

Lots 51 and 52 Deposited Plan 1256847, being parts of the land in Certificate of Title 1/220405 and said to be in the possession of Michelle Haerewa (registered proprietor) and National Australia Bank Limited (mortgagee);

Lots 12 and 14 Deposited Plan 1256854, being parts of the land in Certificate of Title 2/216857 and said to be in the possession of Julie Jane Morgan (registered proprietor) and AFSH Nominees Pty Ltd (mortgagee);

Lots 13 and 15 Deposited Plan 1256854, being parts of the land in Certificate of Title 1/216857 and said to be in the possession of Levenia Margaret Leahey;

Lots 22 and 24 Deposited Plan 1256856, being parts of the land in Certificate of Title 2/200137 and said to be in the possession of Daniela Demarchi (registered proprietor) and Bendigo and Adelaide Bank Limited (mortgagee);

Lots 101 and 102 Deposited Plan 1256863, being parts of the land in Certificate of Title CP/SP50525 and said to be in the possession of The Owners – Strata Plan No. 50525;

Lots 73 and 76 Deposited Plan 1256909, being parts of the land in Certificate of Title 1/196918 and said to be in the possession of Elizabeth Jane Harry (registered proprietor) and Credit Union Australia Ltd (mortgagee);

Lots 74 and 77 Deposited Plan 1256909, being parts of the land in Certificate of Title 1/588449 and said to be in the possession of Donna Mosford;

Lots 75 and 78 Deposited Plan 1256909, being parts of the land in Certificate of Title 2/588449 and said to be in the possession of Judith Anne Steele;

Lots 72 and 74 Deposited Plan 1256911, being parts of the land in Certificate of Title 44/2/975336 and said to be in the possession of Bastiaan Nicolaas De Groot and Anita Claire Paddock (registered proprietors) and Westpac Banking Corporation (mortgagee);

Lots 73 and 75 Deposited Plan 1256911, being parts of the land in Certificate of Title 1/633212 and said to be in the possession of Mauro Ferrari and Deanna Marilyn Ferrari;

Lots 11, 12, 13 and 14 Deposited Plan 1256916, being parts of the land in Certificate of Title CP/SP66555 and said to be in the possession of The Owners – Strata Plan No. 66555;

Lots 15 and 20 Deposited Plan 1256922, being parts of the land in Certificate of Title 1/784426 and said to be in the possession of Elizabeth Helen Gresham Steer (registered proprietor) and Australia and New Zealand Banking Group Limited (mortgagee);

Lots 16 and 21 Deposited Plan 1256922, being parts of the land in Certificate of Title 1/797063 and said to be in the possession of Michelle Joy Gilmore (registered proprietor) and Macquarie Bank Limited (mortgagee);

Lots 17 and 22 Deposited Plan 1256922, being parts of the land in Certificate of Title 15/977519 and said to be in the possession of Ian Landon Warmerdam (registered proprietor) and ING Bank (Australia) Limited (mortgagee);

Lots 18 and 23 Deposited Plan 1256922, being parts of the land in Certificate of Title 16/977519 and said to be in the possession of Mark Michael Freeman and Rebecca Kate Freeman (registered proprietors) and Westpac Banking Corporation (mortgagee);

Lots 19 and 24 Deposited Plan 1256922, being parts of the land in Certificate of Title 17/977519 and said to be in the possession of Michelle Dare Durey Halmarick;

Lots 31 and 32 Deposited Plan 1256923, being parts of the land in Certificate of Title 18/66628 and said to be in the possession of Alasdair Gordon John Macpherson and Greer Mary Macpherson (registered proprietors) and Macquarie Bank Limited (mortgagee);

Lots 73 and 76 Deposited Plan 1256928, being parts of the land in Certificate of Title 27/741791 and said to be in the possession of Troy Andrew Brewster and Zoe Peta Brewster (registered proprietors) and ING Bank (Australia) Limited (mortgagee);

Lots 74 and 77 Deposited Plan 1256928, being parts of the land in Certificate of Title 1/744890 and said to be in the possession of Darius Paul Coveney and Kristiann Coveney;

Lots 75 and 78 Deposited Plan 1256928, being parts of the land in Certificate of Title 101/707925 and said to be in the possession of Alexander James Brigden and Dianne Elizabeth Chambers (registered proprietors) and National Australia Bank Limited (mortgagee);

Lots 3 and 5 Deposited Plan 1256990, being parts of the land in Certificate of Title 1/779024 and said to be in the possession of Glenn Anthony Testa and Kim Testa;

Lots 4 and 6 Deposited Plan 1256990, being parts of the land in Certificate of Title 1/198902 and said to be in the possession of Nicholas Spencer Ballard and Melanie Jeanne Bell (registered proprietors) and Westpac Banking Corporation (mortgagee);

Lots 13 and 16 Deposited Plan 1256991, being parts of the land in Certificate of Title 40/81841 and said to be in the possession of Naomi Janet Fraser and Adam Peter Robert Fraser (registered proprietors) and Macquarie Bank Limited (mortgagee);

Lots 14 and 17 Deposited Plan 1256991, being parts of the land in Certificate of Title 39/81841 and said to be in the possession of Michael Herbert Clavin and Siobhan Elizabeth Clavin (registered proprietors) and Westpac Banking Corporation (mortgagee);

Lots 15 and 18 Deposited Plan 1256991, being parts of the land in Certificate of Title 38/1090127 and said to be in the possession of Craig Harold Spencer and Penelope Jean Purcell (registered proprietors) and Australia and New Zealand Banking Group Limited (mortgagee);

Lots 11 and 12 Deposited Plan 1256994, being parts of the land in Certificate of Title 41/975269 and said to be in the possession of Ben Leeuwijn Douglas Walker and Lauren Peta Kite;

Lots 501 and 502 Deposited Plan 1257993, being parts of the land in Certificate of Title CP/SP69151 and said to be in the possession of The Owners – Strata Plan No. 69151;

Lots 22 and 24 Deposited Plan 1257000, being parts of the land in Certificate of Title 1/1201535 and said to be in the possession of Michael Stephen Willis and Mark Michael Agius (registered proprietors) and Commonwealth Bank of Australia (mortgagee);

Lots 23 and 25 Deposited Plan 1257000, being parts of the land in Certificate of Title 2/1201535 and said to be in the possession of Jennifer Anne Balding (registered proprietor) and AMP Bank Limited (mortgagee);

Lots 15 and 20 Deposited Plan 1257006, being parts of the land in Certificate of Title 1/600233 and said to be in the possession of Candy Komblis and Harry Komblis;

Lots 16 and 21 Deposited Plan 1257006, being parts of the land in Certificate of Title 2/600233 and said to be in the possession of Robert Houlby Markham (registered proprietor) and National Australia Bank Limited (mortgagee);

Lots 17 and 22 Deposited Plan 1257006, being parts of the land in Certificate of Title 3/600233 and said to be in the possession of John James Ferrett and Jeanne Margaret Ferrett;

Lots 31 and 32 Deposited Plan 1257009, being parts of the land in Certificate of Title 1/784333 and said to be in the possession of Helen Sara McDonald;

Lots 11 and 12 Deposited Plan 1257021, being parts of the land in Certificate of Title 1/743883 and said to be in the possession of Richard David Townsley;

Lots 15 and 20 Deposited Plan 1257099, being parts of the land in Certificate of Title 1/194996 and said to be in the possession of James Matthew Allan, Kristine Jean Teychenne and Paul Francis Teychenne (registered proprietors) and Commonwealth Bank of Australia (mortgagee);

Lots 16 and 21 Deposited Plan 1257099, being parts of the land in Certificate of Title 1/770454 and said to be in the possession of Sotiria Zafiririou (registered proprietor) and Commonwealth Bank of Australia (mortgagee);

Lots 17 and 22 Deposited Plan 1257099, being parts of the land in Certificate of Title 101/1001453 and said to be in the possession of Mark Melville Dalyell and Anne Catherine Hampshire (registered proprietors) and ING Bank (Australia) Limited (mortgagee);

Lots 18 and 23 Deposited Plan 1257099, being parts of the land in Certificate of Title 102/1001453 and said to be in the possession of Craig William Sparrius and Cinthia Carvalho Alvarenga;

Lots 19 and 24 Deposited Plan 1257099, being parts of the land in Certificate of Title 4/873587 and said to be in the possession of Trudy-Ann Dalgleish;

Lots 55 and 60 Deposited Plan 1257100, being parts of the land in Certificate of Title 2/1/975049 and said to be in the possession of John Ballas and Julia Ballas;

Lots 56 and 61 Deposited Plan 1257100, being parts of the land in Certificate of Title 5/1/975049 and said to be in the possession of Jared Anthony Brown and Janet Gaon (registered proprietors) and AFSH Nominees Pty Ltd (mortgagee);

Lots 57 and 62 Deposited Plan 1257100, being parts of the land in Certificate of Title 6/1/975049 and said to be in the possession of Lisa Kate Miller and Cameron Knox Adams (registered proprietors) and Australia and New Zealand Banking Group Limited (mortgagee);

Lots 58 and 63 Deposited Plan 1257100, being parts of the land in Certificate of Title 7/1/975049 and said to be in the possession of Tina Sinnis-Kopsias and George William Sinnis (registered proprietors) and Westpac Banking Corporation (mortgagee);

Lots 59 and 64 Deposited Plan 1257100, being parts of the land in Certificate of Title 8/1/975049 and said to be in the possession of Mark James Goodridge (registered proprietor) and Auswide Bank Ltd (mortgagee);

Lots 23 and 26 Deposited Plan 1257190, being parts of the land in Certificate of Title CP/SP86546 and said to be in the possession of The Owners – Strata Plan No. 86546; and

Lots 24 and 27 Deposited Plan 1257190, being parts of the land in Certificate of Title 2/1173344 and said to be in the possession of JRNN Pty Ltd (registered proprietor) and TMASL Finance Pty Ltd (mortgagee).

Schedule 2

Interest in land

A lease for a specific period of 4 years and 11 months, as described in Memorandum AI810606 recorded at the NSW Land Registry Services, of all those pieces or parcels of land situated in the Inner West Council area, Parish of Petersham and County of Cumberland, shown as:

Lot A in TfNSW Sketch Plan 6013 010 SS 4419, being part of the land in Certificate of Title 55/F/1474 and said to be in the possession of Luke Lorenz Donovan and Adriana Goncalves Donovan (registered proprietors) and Australia and New Zealand Banking Group Limited (mortgagee);

Lot A in TfNSW Sketch Plan 6013 010 SS 4418, being part of the land in Certificate of Title 56/F/1474 and said to be in the possession of Nikola Susan Owen and Nicholas Michael Fredric Cassim (registered proprietors) and National Australia Bank Limited (mortgagee);

Lot A in TfNSW Sketch Plan 6013 010 SS 4417, being part of the land in Certificate of Title 57/F/1474 and said to be in the possession of Nikola Susan Owen and Nicholas Michael Fredric Cassim (registered proprietors) and National Australia Bank Limited (mortgagee);

Lot A in TfNSW Sketch Plan 6013 010 SS 4416, being part of the land in Certificate of Title 581/869611 and said to be in the possession of Christopher John Sharp (registered proprietor) and Commonwealth Bank of Australia and Australia and New Zealand Banking Group Limited (mortgages); and

Lot A in TfNSW Sketch Plan 6013 010 SS 4415, being part of the land in Certificate of Title 582/869611 and said to be in the possession of Kathrin King (registered proprietor) and Westpac Banking Corporation (mortgagee).

(TfNSW Papers: SF2019/184701; SF2019/048956)

Reference number:(n2020-605)

ROADS ACT 1993

Notice of Dedication of Land as Public Road at Rozelle in the Inner West Council Area

Transport for NSW, by its delegate, dedicates the land described in the schedule below as public road under section 10 of the *Roads Act 1993*.

K DURIE

Manager, Compulsory Acquisition & Road Dedication
Transport for NSW

Schedule

All that piece or parcel of land situated in the Inner West Council area, Parish of Petersham and County of Cumberland, shown as:

The whole of the land remaining in Certificate of Title Volume 5197 Folio 18 (being the whole of the land in Memorandum of Transfer dealing C977793 exclusive of Lot 1 Deposited Plan 430804).

(TfNSW Papers: SF2018/238171)

Reference number:(n2020-606)

ROADS ACT 1993

ORDER - SECTION 46 and 56

Declaration of updated Schofields Road Corridor in the Local Government Area of Blacktown City Council

I, the Minister for Transport and Roads, pursuant to Section 46 and 56 of the *Roads Act 1993* and on the recommendation of Transport for NSW, by this Order, declare the roads and land described in the schedule below as main road, to be included in the classification of Main Road 687.

ANDREW CONSTANCE MP

MINISTER FOR TRANSPORT AND ROADS

Schedule

CLASS, NAME AND NUMBER	DESCRIPTION
RR 7158 (to be replaced) — MR 687	Specifics: Section One – Currently ‘Schofields Road’ (Regional Road 7158): Schofields Road from the intersection of Hambledon Road at Schofields heading west along Schofields Road to the intersection of Schofields Road and Railway Terrace, Schofields. Areas as shown shaded in the attached map. Section Two – Currently ‘Unclassified’: Schofields Road from the intersection of Railway Terrace at Schofields heading west along Schofields Road (currently unclassified) to the intersection of Schofields Road and Carnarvon Road, Schofields. Areas as shown shaded in the attached map. Section Three – Currently ‘South Street’ (Council road): South Street from the intersection of Carnarvon Road at Schofields heading west along South Street to the intersection of South Street and Richmond Road, Marsden Park. Areas as shown shaded in the attached map. Summary: From Windsor Road (MR184) at Rouse Hill via Schofields Road to Richmond Road (MR184) at Marsden Park.

MR 687 MAP



SECTION 1 MAP



SECTION 2 MAP



SECTION 3 MAP



Reference number:(n2020-607)

Mining and Petroleum Notices

Pursuant to section 136 of the *Mining Act 1992* and section 16 of the *Petroleum (Onshore) Act 1991*

NOTICE is given that the following application has been received:

EXPLORATION LICENCE APPLICATION

(TMS2020-31)

No. 5926, BELRES PTY LTD (ACN 137 420 878), area of 41 units, for Group 1, dated 25 February 2020. (Orange Mining Division).

Reference number:(n2020-608)

NOTICE is given that the following applications for renewal have been received:

(TMS-REN81)

Exploration Licence No. 1999, MINERAL HILL PTY LTD (ACN 626 082 255), area of 17 units. Application for renewal received 3 March 2020.

(TMS-REN80)

Exploration Licence No. 8704, COLOSSUS METALS PTY LTD (ACN 145 692 744), area of 60 units. Application for renewal received 2 March 2020.

(TMS-REN79)

Exploration Licence No. 8710, OXLEY EXPLORATION PTY LTD (ACN 137 511 141), area of 24 units. Application for renewal received 26 February 2020.

Reference number:(n2020-609)

RENEWAL OF CERTAIN AUTHORITIES

Notice is given that the following authority has been renewed:

(EF18/48797)

Private Lands Lease No. 1208 (Act 1924), HARB QUARRIES PTY LTD (ACN 139 752 702), Parish of Langunya, County of Denison, Map Sheet (8026-3-N), area of 29.95 hectares, for a further term until 14 December 2039. Renewal effective on and from 25 February 2020.

Reference number:(n2020-610)

CANCELLATIONS

(TMS-CAN9)

Mining Lease No. 1259 (Act 1973), KENNETH GEORGE PETERS, GRAHAM THOMAS, MICHAEL ROBY LEU AND NOEL NORMAN DENNIS, County of Fitzroy, Map Sheet (9537-4-S, 9537-4-S), area of 4.84 hectares. Cancellation is effective from 25 February 2020.

Reference number:(n2020-611)

Crown Land Notices

1300 886 235 www.crownland.nsw.gov.au

ROADS ACT 1993

ORDER

Transfer of a Crown Road to a Council

In pursuance of the provisions of Section 152I, *Roads Act 1993*, the Crown road specified in Schedule 1 is transferred to the Roads Authority specified in Schedule 2, hereunder, as from the date of publication of this notice and as from that date, the road specified in Schedule 1 ceases to be a Crown road.

The Hon. Melinda Pavey, MP
Minister for Water, Property and Housing

SCHEDULE 1

Parish – Narara

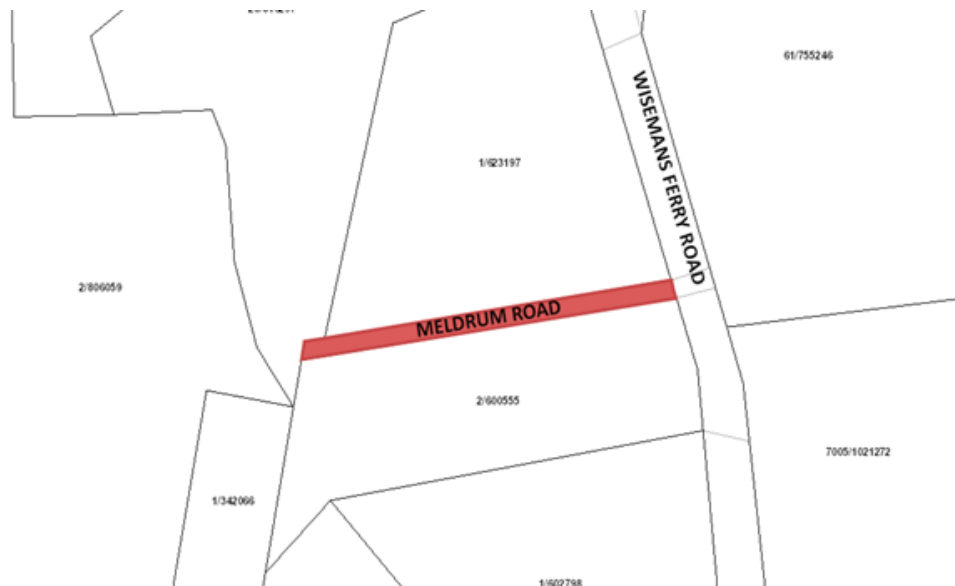
County – Northumberland

Land District – Gosford

Local Government Area – Central Coast Council

Crown public road at Somersby being Meldrum Road, as highlighted in red on the diagram below.

SCHEDULE 2



Roads Authority: Central Coast Council
Councils Reference: Unknown
Lands File Reference: 19/03172#01

Reference number:(n2020-612)

ROADS ACT 1993

ORDER

Transfer of a Crown Road to a Council

In pursuance of the provisions of Section 152I, *Roads Act 1993*, the Crown road specified in Schedule 1 is transferred to the Roads Authority specified in Schedule 2, hereunder, as from the date of publication of this notice and as from that date, the road specified in Schedule 1 ceases to be a Crown road.

The Hon. Melinda Pavey, MP
Minister for Water, Property and Housing

SCHEDULE 1

Parish – Morisset

County – Northumberland

Land District – Gosford

Local Government Area – Lake Macquarie

Crown public road at Morisset being part Ironbark Road, as highlighted in red on the diagram below.

SCHEDULE 2



Roads Authority: Lake Macquarie Council
Councils Reference: F2010/02745-02
Lands File Reference: 19/09333#01

Reference number:(n2020-613)

ROADS ACT 1993

ORDER

Transfer of a Crown Road to a Council

In pursuance of the provisions of Section 152I, *Roads Act 1993*, the Crown roads specified in Schedule 1 are transferred to the Roads Authority specified in Schedule 2, hereunder, as from the date of publication of this notice and as from that date, the roads specified in Schedule 1 cease to be Crown roads.

The Hon. Melinda Pavey, MP
Minister for Water, Property and Housing

SCHEDULE 1

Parish – Wallarah

County – Northumberland

Land District – Gosford

Local Government Area – Central Coast Council

Crown public roads in the town of Norah Head, as highlighted in red on the diagram below.

SCHEDULE 2



Roads Authority: Central Coast Council
Councils Reference: Unknown
Lands File Reference: 19/08843

Reference number:(n2020-614)

NOTIFICATION OF DISPOSAL OF A CROWN ROAD

Section 152B Roads Act 1993

The road hereunder described has been disposed of under section 152B of the *Roads Act 1993*. In accordance with section 152H of that Act, the road comprised therein has ceased to be a Crown road and the rights of passage and access that previously existed in relation to the road are extinguished. Upon disposal, title to the land, comprising the former Crown road, is transferred to freehold.

The Hon Melinda Pavey, MP
Minister for Water, Property & Housing

DESCRIPTION

Parish – Walters; County – Wellington
Land District – Wellington; LGA – Dubbo Regional

Road Disposed: Lot 1 DP 1249614

File No: 18/03832

Reference number:(n2020-615)

NOTIFICATION OF DISPOSAL OF A CROWN ROAD

Section 152B Roads Act 1993

The road hereunder described has been disposed of under section 152B of the *Roads Act 1993*. In accordance with section 152H of that Act, the road comprised therein has ceased to be a Crown road and the rights of passage and access that previously existed in relation to the road are extinguished. Upon disposal, title to the land, comprising the former Crown road, is transferred to freehold.

The Hon Melinda Pavey, MP
Minister for Water, Property & Housing

DESCRIPTION

Parishes – Manildra, Cumble; County – Ashburnham
Land District – Molong; LGA – Cabonne

Road Disposed: Lot 1 DP 1259144

File No: 11/13749

Reference number:(n2020-616)

NOTIFICATION OF DISPOSAL OF A CROWN ROAD

Section 152B Roads Act 1993

The road hereunder described has been disposed of under section 152B of the *Roads Act 1993*. In accordance with section 152H of that Act, the road comprised therein has ceased to be a Crown road and the rights of passage and access that previously existed in relation to the road are extinguished. Upon disposal, title to the land, comprising the former Crown road, is transferred to freehold.

The Hon Melinda Pavey, MP
Minister for Water, Property & Housing

DESCRIPTION

Parish – Gregra; County – Ashburnham
Land District – Molong; LGA – Cabonne

Road Disposed: Lot 2 DP 1226476

File No: 15/05550

Reference number:(n2020-617)

NOTIFICATION OF DISPOSAL OF A CROWN ROAD

Section 152B Roads Act 1993

The road hereunder described has been disposed of under section 152B of the *Roads Act 1993*. In accordance with section 152H of that Act, the road comprised therein has ceased to be a Crown road and the rights of passage and access that previously existed in relation to the road are extinguished. Upon disposal, title to the land, comprising the former Crown road, is transferred to freehold.

The Hon Melinda Pavey, MP
Minister for Water, Property & Housing

DESCRIPTION

Parish - Tarlo; County - Argyle
Land District - Goulburn; LGA - Upper Lachlan Shire

Road Disposed: Lot 1 DP 1258431

File No : 12/04282

Reference number:(n2020-618)

NOTIFICATION OF DISPOSAL OF A CROWN ROAD

Section 152B Roads Act 1993

The road hereunder described has been disposed of under section 152B of the *Roads Act 1993*. In accordance with section 152H of that Act, the road comprised therein has ceased to be a Crown road and the rights of passage and access that previously existed in relation to the road are extinguished. Upon disposal, title to the land, comprising the former Crown road, is transferred to freehold.

The Hon Melinda Pavey, MP
Minister for Water, Property & Housing

DESCRIPTION

Parish - Bookham; County - Harden
Land District - Boorowa; LGA - Yass Valley

Road Disposed: Lots 1-2 DP 1257887

File No : 12/04486

Reference number:(n2020-619)

NOTIFICATION OF DISPOSAL OF A CROWN ROAD

Section 152B Roads Act 1993

The road hereunder described has been disposed of under section 152B of the *Roads Act 1993*. In accordance with section 152H of that Act, the road comprised therein has ceased to be a Crown road and the rights of passage and access that previously existed in relation to the road are extinguished. Upon disposal, title to the land, comprising the former Crown road, is transferred to freehold.

The Hon Melinda Pavey, MP
Minister for Water, Property & Housing

DESCRIPTION

Parish - Turrallo; County - Argyle
Land District - Goulburn; LGA - Upper Lachlan Shire

Road Disposed: Lot 1 DP 1250546

File No : 12/00348

Reference number:(n2020-620)

NOTIFICATION OF DISPOSAL OF A CROWN ROAD

Section 152B Roads Act 1993

The road hereunder described has been disposed of under section 152B of the *Roads Act 1993*. In accordance with section 152H of that Act, the road comprised therein has ceased to be a Crown road and the rights of passage and access that previously existed in relation to the road are extinguished. Upon disposal, title to the land, comprising the former Crown road, is transferred to freehold.

The Hon Melinda Pavey, MP
Minister for Water, Property & Housing

DESCRIPTION

Parish - Selwyn; County - Wynyard
Land District - Land District - Tumbarumba; LGA - Snowy Valleys

Road Disposed: Lot 1 DP 1256108

File No : 19/02898

DESCRIPTION

*Parish - Boreegerry; County - Urana
Land District - Corowa; LGA - Federation*

Road Disposed: Lot 1 DP 1259498

File No : 19/08017

DESCRIPTION

*Parish - Kiama; County - Camden
Land District - Kiama; LGA - Kiama*

Road Disposed: Lot 119 DP 751279, Lot 1 DP 1259551

File No : 18/04293

Reference number:(n2020-621)

ADDITION TO A WESTERN LANDS LEASE

IT is hereby notified that in pursuance of Section 7.15 of the *Crown Land Management Act 2016*, the land particularised hereunder has been added to the undermentioned Western Lands Lease.

The Hon Melinda Pavey, MP
Minister for Water, Property & Housing

SCHEDULE

Western Lands Lease No.	10860
Name of Lessee:	CH & RA Gorman Pty Ltd Ajacs (Euston) Pty Ltd
Area Added:	Lot 1798 DP 1205254 Parish of Euston County of Taila of 13.25ha (Folio Identifier 1798/ 1205254)
Total Area Following Addition:	Lot 4441 DP 767426 & Lot 1798 DP 1205254 Parish of Euston County of Taila of 3222 ha (Folio Identifiers 4441/767426 & 1798/1205254)
Date of Addition:	02 March 2020
Administrative District:	Balranald
Shire:	Balranald
Conditions:	Unchanged
File: WLL10860-3	

Reference number:(n2020-622)

ROADS ACT 1993

ORDER

Transfer of Crown Roads to Council

IN pursuance of the provisions of Section 152I, *Roads Act 1993*, the Crown public roads specified in Schedules 1-8 are transferred to the Roads Authority specified in Schedule 9 hereunder, and as from the date of publication of this notice, the roads specified in Schedules 1 – 8 cease to be Crown public roads.

The Hon Melinda Pavey, MP
Minister for Water, Property & Housing

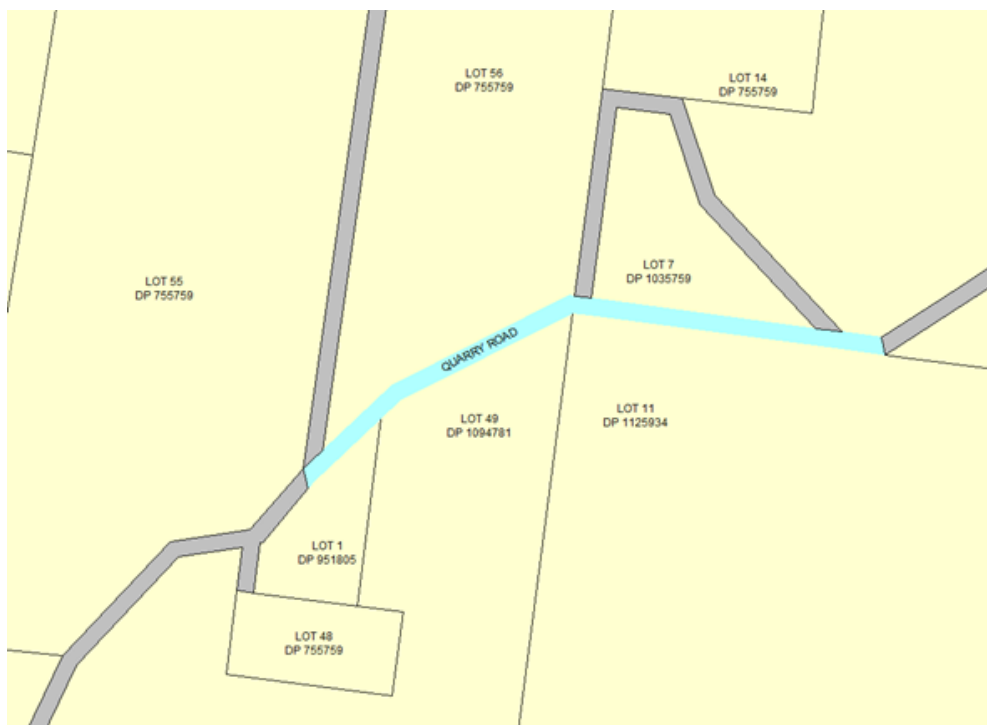
SCHEDULE 1

Parish – Ben Bullen; County – Roxburgh

Land District – Lithgow; Village of Ben Bullen

Local Government Area – Lithgow City Council

That part of the Crown Public road known as Quarry Road
as denoted by blue shading in the diagram below.



SCHEDULE 2

Parish – Thornshope; County – Roxburgh
Land District – Lithgow; Village of Rydal
Local Government Area – Lithgow City Council

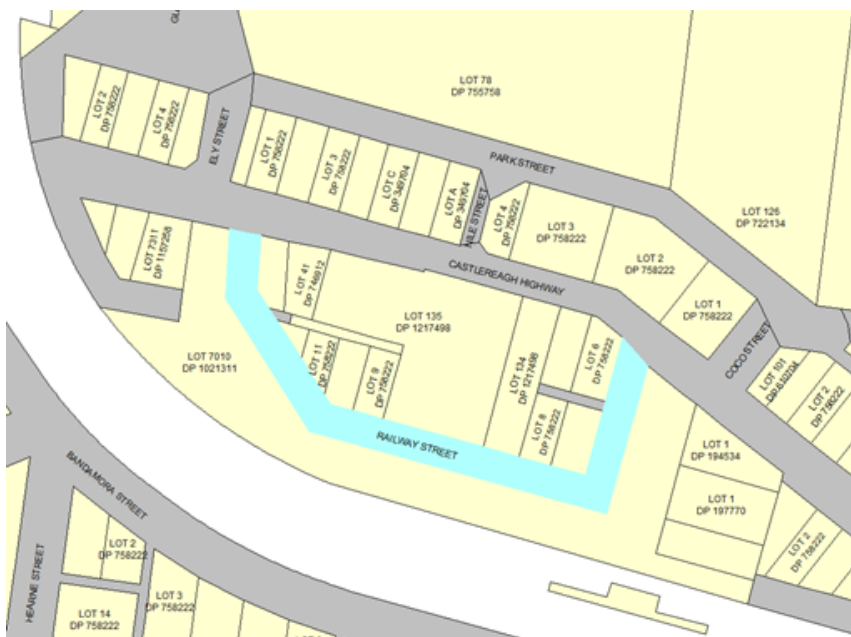
That part of the Crown Public road known as Quarry Street as denoted by blue shading in the diagram below.



SCHEDULE 3

Parish – Bandamora; County – Roxburgh
Land District – Lithgow; Village of Capertee
Local Government Area – Lithgow City Council

That part of the Crown Public road known as Railway Street as denoted by blue shading in the diagram below.



SCHEDULE 4

Parish – Cullen Bullen; County – Roxburgh

Land District – Lithgow; Town of Portland

Local Government Area – Lithgow City Council

That part of the Crown Public road known as Ridge Street as denoted by blue shading in the diagram below.



SCHEDULE 5

Parish – Cullen Bullen; County – Roxburgh

Land District – Lithgow; Town of Portland

Local Government Area – Lithgow City Council

That part of the Crown Public road known as Ridge Street Lane as denoted by blue shading in the diagram below.



SCHEDULE 6

Parish – Cullen Bullen; County – Roxburgh

Land District – Lithgow; Town of Portland

Local Government Area – Lithgow City Council

That part of the Crown Public road known as Roxburgh Street as denoted by blue shading in the diagram below.



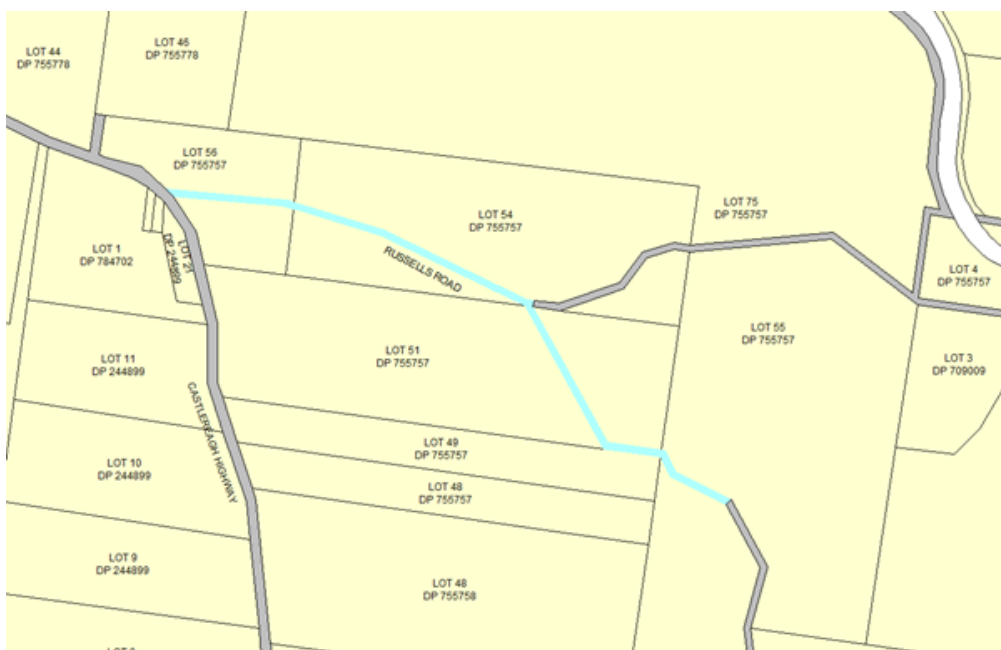
SCHEDULE 7

Parish – Airly; County – Roxburgh

Land District – Lithgow; Village of Capertee

Local Government Area – Lithgow City Council

That part of the Crown Public road known as Russells Road as denoted by blue shading in the diagram below.



SCHEDULE 8

Parish – Clwydd; County – Cook

Land District – Lithgow; Village of Clarence

Local Government Area – Lithgow City Council

That part of the Crown Public road known as Sandham Road as denoted by blue shading in the diagram below.



SCHEDULE 9

Roads Authority: Lithgow City Council

Council Ref: Leanne Kearney

File Ref: 18/04318#13; W617491

Reference number:(n2020-623)

ROADS ACT 1993

ORDER

Transfer of a Crown Road to a Council

In pursuance of the provisions of Section 152I, *Roads Act 1993*, the Crown road specified in Schedule 1 is transferred to the Roads Authority specified in Schedule 2, hereunder, as from the date of publication of this notice and as from that date, the road specified in Schedule 1 ceases to be a Crown road.

The Hon. Melinda Pavey, MP
Minister for Water, Property and Housing

SCHEDULE 1

Parish – Morisset

County – Northumberland

Land District – Gosford

Local Government Area – Lake Macquarie

Crown public road at Wyee being part Ruttleys Road, as highlighted in the diagram below.

Column 1	Column 2
Parish: Gunnell, Narragon County: Gregory Land District: Brewarrina Local Government Area: Bogan Locality: Murrawombie Reserve No: 31090 Public Purpose: Travelling Stock Notified: 6 October 1900 File Reference WLL4177-1#01	The part of reserve 31090 in the southern part of Lot 2004 DP 763928 being an area of approximately 116.7 ha This part co-exists with Western Lands Lease 4177

Reference number:(n2020-626)

CROWN LAND MANAGEMENT ACT 2016

APPOINTMENT OF STATUTORY LAND MANAGER BOARD MEMBERS

Pursuant to clause 4(1) of Schedule 5 to the *Crown Land Management Act 2016*, the persons specified in Column 1 of the Schedule hereunder are appointed, for the terms of office specified in that Column, as board members for the statutory land manager specified opposite in Column 2, which has been appointed as Crown land manager of the land referred to in Column 3 of the Schedule.

It is a condition of the appointment that the board member must comply with the Department of Industry *Crown reserve code of conduct: For non-council Crown land managers and commons trusts* (as may be amended or replaced from time to time).

The Hon Melinda Pavey, MP
Minister for Water, Property & Housing

Schedule

Column 1	Column 2	Column 3
Peter Michael Jenkins (new member)	Wallabadah Racecourse Reserve Land Manager	Reserve No. 29150 Public Purpose: athletic sports ground, racecourse Notified: 25 March 1899
For a term commencing the date of this notice and expiring 4th March 2025.		File Reference: TH79R30-002

Reference number:(n2020-627)

CROWN LAND MANAGEMENT ACT 2016

APPOINTMENT OF STATUTORY LAND MANAGER BOARD MEMBERS

Pursuant to clause 4(1) of Schedule 5 to the *Crown Land Management Act 2016*, the persons specified in Column 1 of the Schedule hereunder are appointed, for the terms of office specified in that Column, as board members for the statutory land manager specified opposite in Column 2, which has been appointed as Crown land manager of the land referred to in Column 3 of the Schedule.

It is a condition of the appointment that the board member must comply with the Department of Industry *Crown reserve code of conduct: For non-council Crown land managers and commons trusts* (as may be amended or replaced from time to time).

The Hon Melinda Pavey, MP
Minister for Water, Property & Housing

Schedule

Column 1	Column 2	Column 3
David William Brown (new member) Craig A Palmer (new member)	Terry Hie Hie Public Recreation Reserve Land Manager	Reserve No. 84414 Public Purpose: public recreation Notified: 3 May 1963
For a term commencing the date of this notice and expiring 21st January 2021.		File Reference: ME83R15

Reference number:(n2020-628)

CROWN LAND MANAGEMENT ACT 2016
APPOINTMENT OF STATUTORY LAND MANAGER BOARD MEMBERS

Pursuant to clause 4(1) of Schedule 5 to the *Crown Land Management Act 2016*, the persons specified in Column 1 of the Schedule hereunder are appointed, for the terms of office specified in that Column, as board members for the statutory land manager specified opposite in Column 2, which has been appointed as Crown land manager of the land referred to in Column 3 of the Schedule.

It is a condition of the appointment that the board member must comply with the Department of Industry *Crown reserve code of conduct: For non-council Crown land managers and commons trusts* (as may be amended or replaced from time to time).

The Hon Melinda Pavey, MP
Minister for Water, Property & Housing

Schedule

Column 1	Column 2	Column 3
Michelle Diane Vincent (new member) Malcolm John Kennedy (new member) Dean Bruce King (new member) Edward Clifton Rossington (new member) Mitchell David Hodges (new member) Thomas William Rossington (new member)	Abbotsford Park Land Manager	Reserve No. 29883 Public Purpose: public recreation Notified: 28 October 1899
For a term commencing the date of this notice and expiring 5th March 2025.		File Reference: MD80R75-004

Reference number:(n2020-629)

CROWN LAND MANAGEMENT ACT 2016
APPOINTMENT OF STATUTORY LAND MANAGER BOARD MEMBERS

Pursuant to clause 4(1) of Schedule 5 to the *Crown Land Management Act 2016*, the persons specified in Column 1 of the Schedule hereunder are appointed, for the terms of office specified in that Column, as board members for the statutory land manager specified opposite in Column 2, which has been appointed as Crown land manager of the land referred to in Column 3 of the Schedule.

It is a condition of the appointment that the board member must comply with the Department of Industry *Crown reserve code of conduct: For non-council Crown land managers and commons trusts* (as may be amended or replaced from time to time).

The Hon Melinda Pavey, MP
Minister for Water, Property & Housing

Schedule

Column 1	Column 2	Column 3
Andrew Willows (re-appointment) Kerstin Willows (new member) Susan Jane Troth (new member) Wendy Fay Jones (new member) Joanne Tracey Wilson (new member)	Byabarra Recreation & Public Hall Reserve Land Manager	Reserve No. 58046 Public Purpose: public hall, public recreation Notified: 29 May 1925 File Reference: TE80R195-002

For a term commencing the date of this notice and expiring 5th March 2025.

Schedule

Column 1	Column 2	Column 3
Ronald Clive Haswell (new member) Mavis Barnes (new member)	Kendall Community Centre Reserve Land Manager	Reserve No. 98013 Public Purpose: community purposes Notified: 6 December 1985 File Reference: TE85R23

For a term commencing the date of this notice and expiring 29th August 2024.

Reference number:(n2020-630)

ERRATUM

In the notice published in NSW Government Gazette No 84 of 13 June 1980 Folio 1833, under the heading “Appointment of Trustees” the dedications for additions to showground and notification dates of each of the dedications was omitted. The notice should read “The area at Mudgee dedicated for a showground on 14 October, 1881, and additions thereto dedicated on 14 October 1893 and 9th November. This notice corrects these errors.”

File ref: DB80R163-002

The Hon Melinda Pavey MP
Minister for Water, Property and Housing

Reference number:(n2020-631)

ERRATUM

In the Government Gazette of 16 November 2018, Folio 8664, under the heading ‘CARE, CONTROL AND MANAGEMENT OF A RESERVE’ in relation to Reserve 1013709 should have read:

CARE, CONTROL AND MANAGEMENT OF A RESERVE

Pursuant to Division 2.6 Section 2.22 (2) of the *Crown Land Management Act 2016* the Crown Land specified in Column 1 of the Schedule is for the time being under the care, control and management of the Minister.

The Hon Melinda Pavey, MP
Minister for Water, Property and Housing

SCHEDULE

Column 1

Reserve No. 1013709
 Lot 7002 DP 1101644, Lot 7001 DP 1120435
 Public Purpose: public recreation
 Notified: 14 December 2007
 File Reference: 13/09963

This notice corrects that error. The gazettal date remains 16 November 2018.

Reference number:(n2020-632)

ERRATUM

In the Government Gazette of 8 February 2019, Folio 276, under the heading ‘CARE, CONTROL AND MANAGEMENT OF A RESERVE’ in relation to Reserve 91596 should have read:

CARE, CONTROL AND MANAGEMENT OF A RESERVE

Pursuant to Division 2.6 Section 2.22 (2) of the *Crown Land Management Act 2016* the Crown Land specified in Column 1 of the Schedule is for the time being under the care, control and management of the Minister.

The Hon Melinda Pavey, MP
 Minister for Water, Property and Housing

SCHEDULE

Column 1

Reserve No. 91596
 Lot 160 DP 39623, Lot 117 DP 755693, Lot 7301 DP 1158560
 Public Purpose: community centre, public recreation
 Notified: 18 January 1980
 File Reference: 10/08397#01

This notice corrects that error. The gazettal date remains 8 February 2019.

Reference number:(n2020-633)

APPOINTMENT OF CROWN LAND MANAGER

Pursuant to clause 3.3 of Part 3 to the *Crown Land Management Act 2016*, the persons specified in Column 1 of the Schedule hereunder are appointed, for the terms of office specified in that Column, as Crown land manager of the land referred to in Column 2 of the Schedule.

It is a condition of the appointment that the performance of duties as Crown land manager must be in compliance with the code of conduct adopted under section 440 of the *Local Government Act 1993*.

The Hon Melinda Pavey, MP
 Minister for Water, Property and Housing

Schedule

Column 1	Column 2
Mid-Western Regional Council ABN: 96 149 391 332	Reserve No. 120045 Public Purpose: public buildings Notified: 27 Nov 1987
For a term commencing the date of this notice	File Reference: DB84R28

Reference number:(n2020-634)

CROWN LAND MANAGEMENT ACT 2016

NOTICE - CROWN LAND TO BE USED OR OCCUPIED FOR OTHER PURPOSE UNDER S 2.18(2)(b)

Pursuant to section 2.18(2)(b) of the Crown Land Management Act 2016, the Crown land specified in Column 2 of the following Schedule is proposed to be used or occupied under a relevant interest granted for the purpose(s) specified in Column 1 of the following Schedule.

The Hon Melinda Pavey, MP
Minister for Water, Property & Housing

Column 1	Column 2
steps (relevant interest - Licence 596134)	<p>Schedule</p> <p>Column 2</p> <p>Reserve No. 1012191 Public Purpose: access and public requirements, tourism purposes and environmental and heritage conservation, rural services Notified: 25 August 2006 File Reference: 18/03230</p>
reclamation (relevant interest - Licence 596134)	
ramp (relevant interest - Licence 596134)	
deck (relevant interest - Licence 596134)	
concrete ramp (relevant interest - Licence 596134)	
building (relevant interest - Licence 596134)	
berthing area (relevant interest - Licence 596134)	
pontoon (relevant interest - Licence 596134)	

Column 1	Column 2
grazing (relevant interest - Licence 610071)	<p>Schedule</p> <p>Column 2</p> <p>Reserve No. 1021008 Public Purpose: environmental protection Notified: 14 August 2009 File Reference: 19/06545</p>

Column 1	Column 2
communication facilities (relevant interest - Licence 617465)	<p>Schedule</p> <p>Column 2</p> <p>Reserve No. 21673 Public Purpose: trigonometrical purposes Notified: 27 October 1894 File Reference: 08/6163</p>
access (relevant interest - Licence 617465)	

Column 1	Column 2
communication facilities (relevant interest - Licence 617465)	<p>Schedule</p> <p>Column 2</p> <p>Reserve No. 91741 Public Purpose: future public requirements Notified: 29 February 1980 File Reference: 08/6163</p>
access (relevant interest - Licence 617465)	

Column 1	Column 2
communication facilities (relevant interest - Licence 617463)	<p>Schedule</p> <p>Column 2</p> <p>Reserve No. 1440 Public Purpose: public recreation Notified: 5 October 1875 File Reference: 08/6163</p>
access (relevant interest - Licence 617463)	

Column 1	Column 2
communication facilities (relevant interest - Licence 617463)	<p>Schedule</p> <p>Column 2</p> <p>Reserve No. 1810 Public Purpose: gravel, trigonometrical purposes Notified: 20 July 1877 File Reference: 08/6163</p>
access (relevant interest - Licence 617463)	

Column 1

communication facilities
(relevant interest - Licence 617463)
access
(relevant interest - Licence 617463)

Schedule

Column 2

Reserve No. 89611
Public Purpose: public recreation
Notified: 10 October 1975
File Reference: 08/6163

Column 1

communication facilities
(relevant interest - Licence 617463)
access
(relevant interest - Licence 617463)

Schedule

Column 2

Dedication No. 620074
Public Purpose: public recreation
Notified: 17 March 1876
File Reference: 08/6163

Column 1

communication facilities
(relevant interest - Licence 617463)
access
(relevant interest - Licence 617463)

Schedule

Column 2

Public Park No. 620099
Public Purpose: public park
Notified: 17 March 1885
File Reference: 08/6163

Column 1

communication facilities
(relevant interest - Licence 617463)
access
(relevant interest - Licence 617463)

Schedule

Column 2

Public Park No. 620101
Public Purpose: public park
Notified: 18 October 1887
File Reference: 08/6163

Column 1

communication facilities
(relevant interest - Licence 617255)
access
(relevant interest - Licence 617255)

Schedule

Column 2

Reserve No. 24688
Public Purpose: public recreation
Notified: 29 August 1896
File Reference: 12/06602

Column 1

jetty
(relevant interest - Licence 597536)
concrete ramp
(relevant interest - Licence 597536)
berthing area
(relevant interest - Licence 597536)
seawall
(relevant interest - Licence 568582)
reclamation
(relevant interest - Licence 568582)
boatshed
(relevant interest - Licence 568582)
jetty
(relevant interest - Licence 568582)
sliprails
(relevant interest - Licence 597089)
ramp
(relevant interest - Licence 597089)
sliprails
(relevant interest - Licence 597841)
jetty
(relevant interest - Licence 597841)
steps
(relevant interest - Licence 596134)
reclamation
(relevant interest - Licence 596134)
ramp
(relevant interest - Licence 596134)

Schedule

Column 2

Reserve No. 56146
Public Purpose: generally
Notified: 11 May 1923
File Reference: 19/09796

pontoon
(relevant interest - Licence 596134)
deck
(relevant interest - Licence 596134)
building
(relevant interest - Licence 596134)
concrete ramp
(relevant interest - Licence 596134)
berthing area
(relevant interest - Licence 596134)

Schedule

Column 1

steps
(relevant interest - Licence 596134)
reclamation
(relevant interest - Licence 596134)
ramp
(relevant interest - Licence 596134)
pontoon
(relevant interest - Licence 596134)
concrete ramp
(relevant interest - Licence 596134)
deck
(relevant interest - Licence 596134)
building
(relevant interest - Licence 596134)
berthing area
(relevant interest - Licence 596134)
sliprails
(relevant interest - Licence 597841)
jetty
(relevant interest - Licence 597841)
sliprails
(relevant interest - Licence 597089)
ramp
(relevant interest - Licence 597089)
seawall
(relevant interest - Licence 568582)
reclamation
(relevant interest - Licence 568582)
jetty
(relevant interest - Licence 568582)
boatshed
(relevant interest - Licence 568582)
jetty
(relevant interest - Licence 597536)
concrete ramp
(relevant interest - Licence 597536)
berthing area
(relevant interest - Licence 597536)

Column 2

Reserve No. 1011268
Public Purpose: future public requirements
Notified: 3 February 2006
File Reference: 18/05042

Reference number:(n2020-635)

CROWN LAND MANAGEMENT ACT 2016

NOTICE - CROWN LAND TO BE USED OR OCCUPIED FOR OTHER PURPOSE UNDER S 2.18(2)(b)

Pursuant to section 2.18(2)(b) of the Crown Land Management Act 2016, the Crown land specified in Column 2 of the following Schedule is proposed to be used or occupied under a relevant interest granted for the purpose(s) specified in Column 1 of the following Schedule.

The Hon. Robert Stokes, MP
Minister for Planning and Public Spaces

Column 1

pontoon
(relevant interest - Metro Licence 614021)
jetty
(relevant interest - Metro Licence 614021)
steps
(relevant interest - Metro Licence 614021)
seawall
(relevant interest - Metro Licence 614021)
residence
(relevant interest - Metro Licence 614021)
reclamation
(relevant interest - Metro Licence 614021)
ramp
(relevant interest - Metro Licence 614021)

Schedule

Column 2

Reserve No. 56146
Public Purpose: generally
Notified: 11 May 1923
File Reference: 17/02842

Column 1

steps
(relevant interest - Metro Licence 614021)
seawall
(relevant interest - Metro Licence 614021)
residence
(relevant interest - Metro Licence 614021)
reclamation
(relevant interest - Metro Licence 614021)
ramp
(relevant interest - Metro Licence 614021)
pontoon
(relevant interest - Metro Licence 614021)
jetty
(relevant interest - Metro Licence 614021)

Schedule

Column 2

Reserve No. 1011268
Public Purpose: future public requirements
Notified: 3 February 2006
File Reference: 17/11497

Reference number:(n2020-636)

Other Government Notices

ABORIGINAL LAND RIGHTS ACT 1983

NOTICE

I, the Honourable Don Harwin MLC, Minister for Aboriginal Affairs, following approval by the New South Wales Aboriginal Land Council (NSWALC), do, by this notice pursuant to section 222(1) of the *Aboriginal Land Rights Act 1983* (the Act), appoint Mr Andrew Bowcher as Administrator to the Cowra Local Aboriginal Land Council for a period of seven calendar months. During the period of his appointment, the Administrator will have all of the functions of Cowra Local Aboriginal Land Council as specified in sections 52 and 52G of the Act but subject to section 230 of the Act, and any other duties as specified by the agreed terms of appointment. The Administrator's remuneration and expenses are not to exceed \$13,000 per month, excluding GST, without the prior approval of NSWALC. The Administrator's remuneration may include fees payable for the services of other personnel within the Administrator's firm who provide services as agents of the Administrator.

SIGNED AND SEALED THIS

28TH DAY OF FEBRUARY 2020

MINISTER FOR ABORIGINAL AFFAIRS

GOD SAVE THE QUEEN

Reference number:(n2020-637)

ABORIGINAL LAND RIGHTS ACT 1983

NOTICE

I, the Honourable Don Harwin MLC, Minister for Aboriginal Affairs, following approval by the New South Wales Aboriginal Land Council (NSWALC), do, by this notice pursuant to section 222(1) of the *Aboriginal Land Rights Act 1983* (the Act), appoint Mr Timothy Gumbleton as Administrator to the Condobolin Local Aboriginal Land Council for a period of six calendar months. During the period of his appointment, the Administrator will have all of the functions of Condobolin Local Aboriginal Land Council as specified in sections 52 and 52G of the Act but subject to section 230 of the Act, and any other duties as specified by the agreed terms of appointment. The Administrator's remuneration and expenses are not to exceed \$16 000 per month, excluding GST, without the prior approval of NSWALC. The Administrator's remuneration may include fees payable for the services of other personnel within the Administrator's firm who provide services as agents of the Administrator.

SIGNED AND SEALED THIS

28TH DAY OF FEBRUARY 2020

MINISTER FOR ABORIGINAL AFFAIRS

GOD SAVE THE QUEEN

Reference number:(n2020-638)

ASSOCIATIONS INCORPORATION ACT 2009

Cancellation of registration pursuant to section 80

TAKE NOTICE that **DIRECT SELLING ASSOCIATION OF AUSTRALIA INCORPORATED INC9881009** became registered under the *Corporations Act 2001* as **DIRECT SELLING AUSTRALIA LIMITED ACN 639 273 037**, a company limited by guarantee on 21 February 2020, and accordingly its registration under the *Associations Incorporation Act 2009* is cancelled as of that date.

Diane Duggan
Delegate of the Commissioner,
NSW Fair Trading
27 February 2020

Reference number:(n2020-639)

ASSOCIATIONS INCORPORATION ACT 2009

Cancellation of Registration pursuant to Section 76

TAKE NOTICE that the registration of the following associations is cancelled by this notice pursuant to section 76 of the *Associations Incorporation Act 2009*.

AUSTRALIAN CRYPTOCURRENCY ASSOCIATION INCORPORATED	INC1800657
EUREKA THERAPY HORSES INCORPORATED	INC1900193
AUSTRALIAN ASIAN CONSTRUCTION ASSOCIATION INCORPORATED	INC1800036

Cancellation is effective as at the date of gazettal.

Dated this 2nd day of March 2020.

Diane Duggan
Delegate of the Commissioner
NSW Fair Trading

Reference number:(n2020-640)

CRIMES (ADMINISTRATION OF SENTENCES) ACT 1999

Margaret Beazley GOVERNOR

I, the Honourable Margaret Beazley AC QC, Governor of New South Wales, with the advice of the Executive Council, and pursuant to section 225(4) of the *Crimes (Administration of Sentences) Act 1999*, do, by this proclamation, vary the proclamation of the Outer Metropolitan Multi-Purpose Correctional Centre published in the Government Gazette on 6 March 2009 and varied on 6 June 2014, 20 November 2015 and 12 July 2019; and in variation thereof, I declare the area described hereunder and all buildings erected thereon to be the Geoffrey Pearce Correctional Centre, viz:

All that piece or parcel of land situated in the Local Government Area of Penrith City, Parish of Londonderry and County of Cumberland, being a part of lot 1 DP740367, shown by the shading on Public Works Advisory Plan Catalogue Number 57733 reproduced hereunder and having an area of 7.818 hectares or thereabouts.

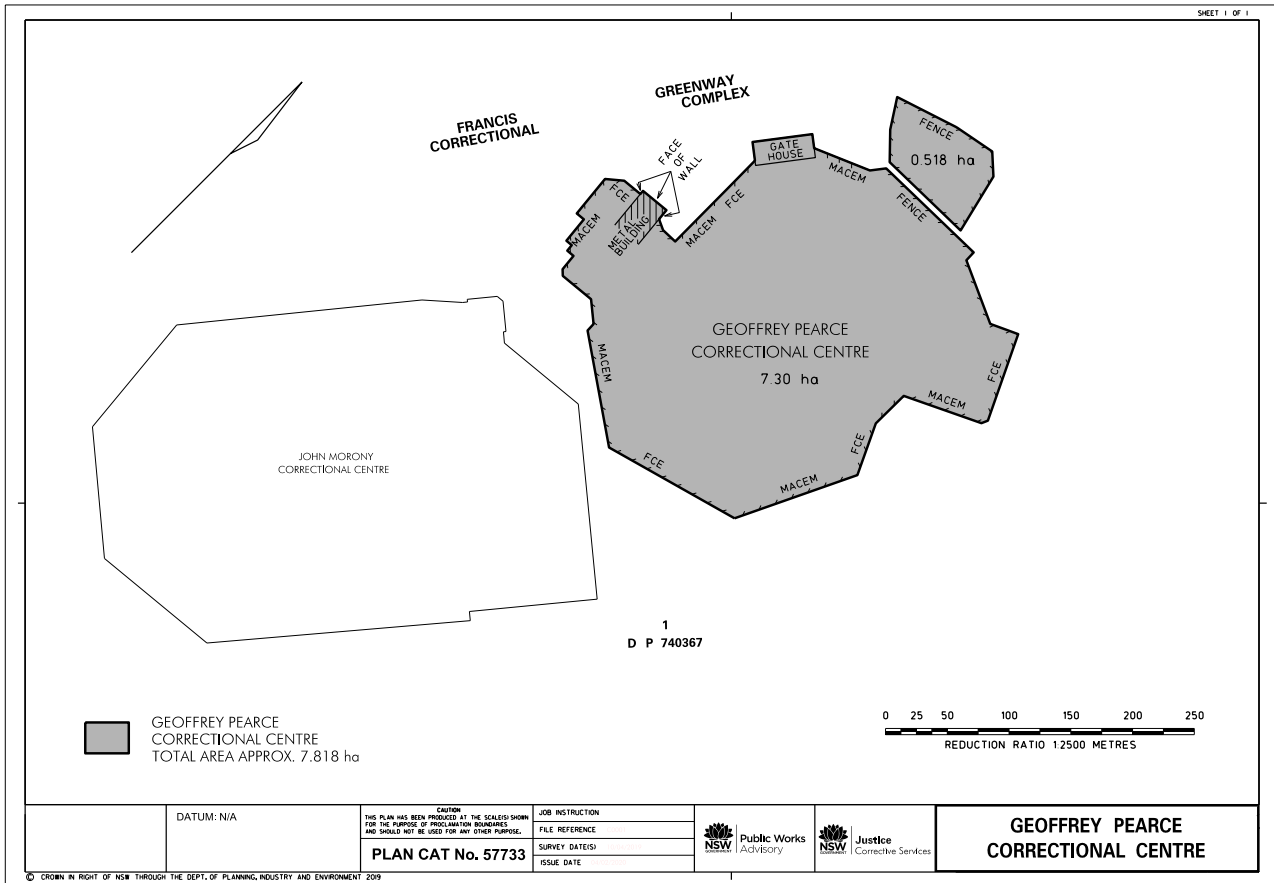
This proclamation is to take effect on and from the date of publication in the NSW Government Gazette.

Signed and sealed at Sydney, this 19th day of February 2020.

By Her Excellency's Command.

Anthony Roberts MP
Minister for Counter Terrorism and Corrections

GOD SAVE THE QUEEN!



Reference number:(n2020-641)

CRIMES (ADMINISTRATION OF SENTENCES) ACT 1999

Margaret Beazley GOVERNOR

I, the Honourable Margaret Beazley AC QC, Governor of New South Wales, with the advice of the Executive Council, and pursuant to section 224(3) of the *Crimes (Administration of Sentences) Act 1999*, do, by this Proclamation, vary the Proclamation of the John Morony Correctional Complex published in the Government Gazette on 23 January 2004 and varied on 22 August 2008, 6 March 2009, 11 April 2014, 6 June 2014, 20 November 2015 and 12 July 2019; and in variation thereof, I declare the area described hereunder and all buildings erected thereon, to be the Francis Greenway Correctional Complex, viz:

All that piece or parcel of land situated in the Local Government Area of Penrith, Parish of Londonderry and County of Cumberland, being Lot 1 and Lot 2 in Deposited Plan 740367, shown by the shading on Public Works Advisory Plan Catalogue Number 57732 reproduced hereunder and having an area of 226.4 hectares or thereabouts.

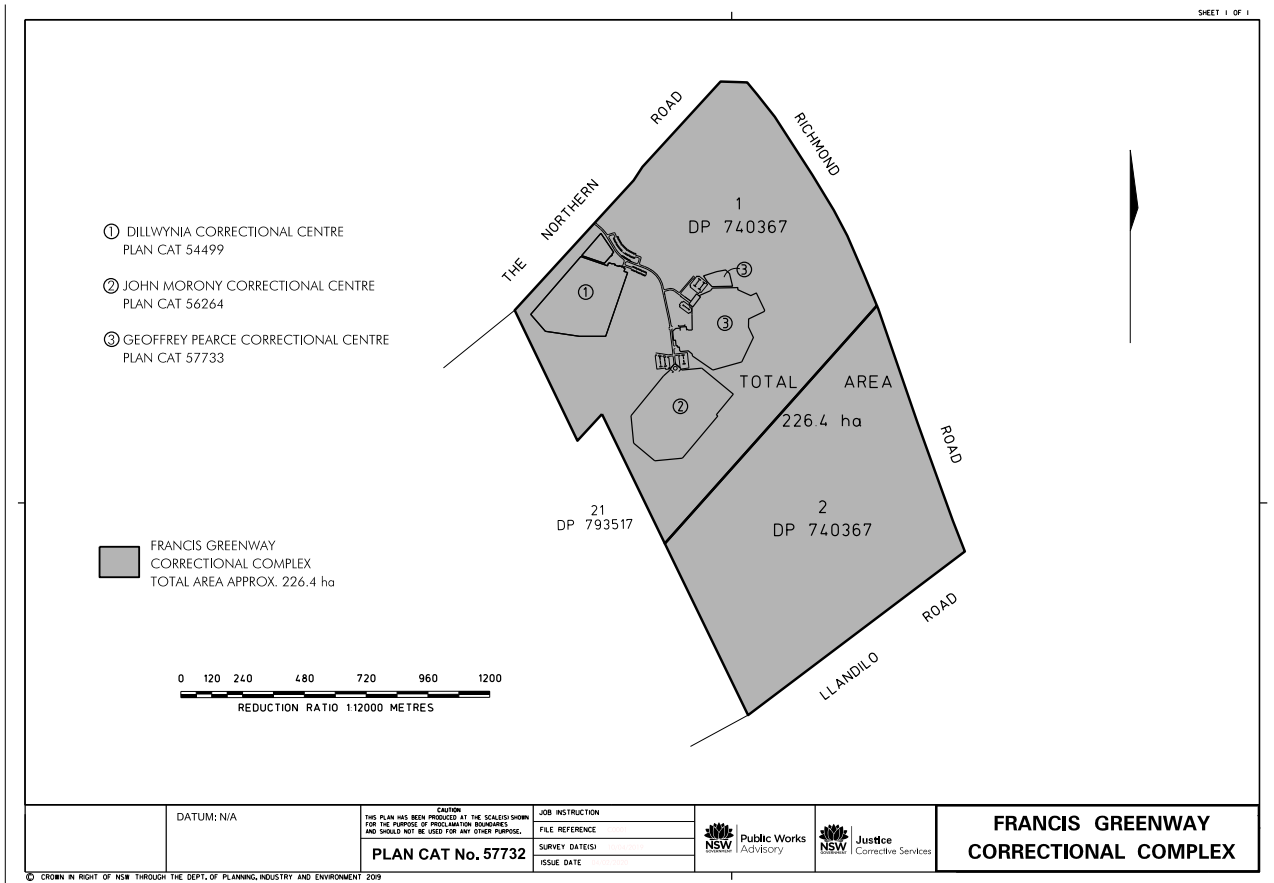
This proclamation is to take effect on and from the date of publication in the NSW Government Gazette.

Signed and sealed at Sydney, this 19th day of February 2020.

By Her Excellency's Command.

Anthony Roberts MP
Minister for Counter Terrorism and Corrections

GOD SAVE THE QUEEN



Reference number:(n2020-642)

DISTRICT COURT ACT 1973

District Court of New South Wales

Direction

Pursuant to section 173 of the *District Court Act 1973*, I direct that the District Court shall sit in its criminal jurisdiction at the place and time shown as follows:

Dubbo	10.00am	3 August 2020 (1 week)
		Sittings Cancelled
Wagga Wagga	10.00am	15 June 2020 (2 weeks)
		Sittings Cancelled

Dated this 27th day of February 2020

Justice D M Price AM
Chief Judge

Reference number:(n2020-643)

LAND ACQUISITION (JUST TERMS COMPENSATION) ACT 1991

Notice of Rescission of Part of an Acquisition Notice

I, the Honourable Margaret Beazley AC QC, Governor of the State of New South Wales, with the advice of the Executive Council, and in pursuance of the provisions of section 31 of the *Land Acquisition (Just Terms Compensation) Act 1991*, by publication of this notice in the Gazette rescind that part of the acquisition notice published in Government Gazette No. 73 of 12 July 2019, n2019-2054 (Notice) which pertains to the land described in Schedule 1.

Signed at SYDNEY on 4th day of March 2020.

MARGARET BEAZLEY AC QC Governor

By Her Excellency's Command

SCHEDULE 1

Land

All those pieces or parcels of land described in Annexure "A" ("the Land") excluding the interests in the Land listed in Schedule 2 ("Excluded Interests").

SCHEDULE 2

Excluded Interests

All other existing interests, easements, leases, unregistered leases, covenants, caveats, rights, charges, restrictions, licences coupled with an interest, native tile rights and interests, profits a prendre, mortgages and contracts in, over or in connection with the Land.

ANNEXURE "A"

Address	Lot	Section	Plan	Plan No	Owner as described in the Notice	Ref	See Notice at page
Wilcannia District Hospital, Ross Street, Wilcannia 2836	5		DP	26627	FAR WEST LOCAL HEALTH DISTRICT	5/DP26627	2779
Marsden Hospital, 28 Railway Parade, Westmead 2145	6		DP	1077852	HEALTH COMMISSION OF NEW SOUTH WALES	6/DP1077852	2767
Nowra Drug and Alcohol Rehabilitation Centre, 11 Junction Street, Nowra 2541	2		DP	206055	NEW SOUTH WALES DRUG OFFENSIVE FOUNDATION	2/DP206055	2737
Drug and Alcohol Rehabilitation Centre, 303 Flagstaff Road, Berkeley 2506	3		DP	204048	NEW SOUTH WALES DRUG OFFENSIVE FOUNDATION	3/DP204048	2737
Drug and Alcohol Rehabilitation Centre, 26 Illawon Street, Berkeley 2506	499		DP	36770	NEW SOUTH WALES DRUG OFFENSIVE FOUNDATION	499/DP36770	2737

Reference number:(n2020-644)

MENTAL HEALTH ACT 2007

Section 109

Repeal of Order Declaring Mental Health Facility

I, ELIZABETH KOFF, Secretary of the NSW Ministry of Health, pursuant to section 109 of the *Mental Health Act 2007*, and section 43 of the *Interpretation Act 1987*, DO HEREBY:

- (a) REVOKE the Order published in the NSW Government Gazette No. 89 of 18 August 2017, page 4475, declaring certain premises of Morisset Hospital to be a declared mental health facility in accordance with section 109 of the *Mental Health Act 2007*; and
- (b) DECLARE the following premises to be a declared mental health facility for the purposes of section 109 of the *Mental Health Act 2007*:

Morrisset Hospital Campus, off Dora Street, Morrisset NSW 2264, comprising the following units:

- **Brolga Cottage**, located on Casuarina Grove
- **Finch Cottage**, located on Casuarina Grove
- **Gannet Cottage**, located on Casuarina Grove
- **Heron Cottage**, located on Casuarina Grove
- **Jabiru Cottage**, located on Casuarina Grove
- **Kaoriki Unit**, located on Eucalyptus Drive (near Paperbark Way)
- **Kestrel Unit**, located on Eucalyptus Drive (near Jacaranda Avenue)
- **Pelican Cottage**, located on Casuarina Grove
- **Plover Cottage**, located on Casuarina Grove
- **Rosella Unit**, located on Eucalyptus Drive (cnr Paperbark Way)
- **Swan Cottage**, located on Casuarina Grove
- **Wren Cottage**, located on Casuarina Grove

(c) DECLARE this facility to be designated as a “mental health assessment and inpatient treatment” facility.

Signed, this 21st day of February 2020

Elizabeth Koff
Secretary

Reference number:(n2020-645)

**POISONS AND THERAPEUTIC
GOODS REGULATION 2008**

ORDER

Restoration of Drug Authority

In accordance with the provisions of clause 175(1) of the *Poisons and Therapeutic Goods Regulation 2008* a direction has been issued that the Order that took effect on and from 29 December 2017, on **Dr Phong Ky HO MED0001854313** of Moorebank NSW 2170, prohibiting him as a medical practitioner from supplying or having possession of drugs of addiction as authorised by clause 101 of the Regulation, and issuing a prescription for a drug of addiction as authorised by clause 77 of the Regulation, shall cease to operate on and from 4 March 2020.

Dated at Sydney, 3 March 2020

ELIZABETH KOFF
Secretary
NSW Health

Reference number:(n2020-646)

**POISONS AND THERAPEUTIC
GOODS REGULATION 2008**

ORDER

Withdrawal of Drug Authority

In accordance with the provisions of clause 175(1) of the *Poisons and Therapeutic Goods Regulation 2008* an Order has been made on **Tramanh Kieu Nguyen PHA0001662910** of Neutral Bay NSW 2089 prohibiting her, until further notice, as a pharmacist, from supplying or having possession of, or manufacturing any preparation, admixture or extract of a drug of addiction as authorised by Clauses 101(1) and 102 of the Regulation.

This Order is to take effect on and from 4 March 2020.

Dated at Sydney, 3 March 2020

Elizabeth Koff
Secretary, NSW Health

Reference number:(n2020-647)

WORK HEALTH AND SAFETY REGULATION 2017

Exemption No. 001/20

I, Megan McCool, Director, Hazardous Chemical Facilities and Safety Management Audits, SafeWork NSW, pursuant to clause 684 of the *Work Health and Safety Regulation 2017* hereby grant the following exemption.

Dated this 26 day of February 2020.

Megan McCool
Director
Chemicals, Explosives and Safety Systems
SafeWork NSW
Better Regulation Division, Department of Customer Services

1. Name of Exemption

This Exemption is the *Work Health and Safety Regulation 2017, Exemption No.000/20*.

2. Commencement

This Exemption commences on 26 February 2020 and has effect until 26 February 2025, unless otherwise varied or cancelled.

3. Definitions

In this Exemption:

Act means the *Work Health and Safety Act 2011*.

Ferro-Nickel slag means— material containing chromium (III) compounds at no more than 0.8% used for abrasive blasting.

Ferro-Nickel slag PCBU a person controlling a business or undertaking that uses, handles or stores, or directs or allows a worker at the workplace to use, handle or store *Ferro-Nickel slag*.

Regulation means the *Work Health and Safety Regulation 2017*.

Words used in this Exemption have the same meaning as the Act and Regulation.

4. Exemption

This Exemption is a class exemption made by SafeWork NSW on its own initiative following an application from SLN Australia Pty Ltd.

This Exemption applies to a Ferro-Nickle slag PCBU.

Subject to the conditions contained in Schedule 1, a Ferro-Nickle slag PCBU is exempted from the requirement in clause 382(1) and Item 8, Table 10.3, Schedule 10 of the Regulation, that a person conducting a business or undertaking at a workplace must not use, handle or store, or direct or allow a worker at the workplace to use, handle or store, Ferro-Nickle slag containing chromium (III) compounds for abrasive blasting at a concentration of greater than 0.5% (except as specified for wet blasting) as chromium.

SCHEDULE 1

This Exemption is subject to the following conditions:

1. *Ferro-Nickel slag PCBU's* must ensure Ferro-Nickle slag containing chromium (III) compounds for abrasive blasting contain no more than 0.8% chromium (III) and no other chromium compounds.
2. *Ferro-Nickel slag PCBU's to which this exemption applies* must ensure health monitoring is provided to a worker carrying out work for the business or undertaking in accordance with clause 368 of Regulation 2017 as if there was a significant risk to the worker's health because of exposure to Ferro-Nickle slag containing chromium (III) compounds at a concentration of greater than 0.5% chromium under clause 368(a) or a significant risk that the worker will be exposed under clause 368(b).
3. *A Ferro-Nickel slag PCBU that is a manufacturer or importer of Ferro-nickel slag materials* must determine and classify the hazardous chemicals present in the slag in accordance with clause 329 of the Regulation and prepare and provide safety data sheets (SDS) for the *Ferro-Nickel slag* materials in accordance with clause 330 of the Regulation. A copy of this exemption must be included as an attachment to the SDS. The SDS must include information in relation to:

- a) the steps that will be taken to monitor the health of workers as required by condition 2 to this Exemption.
 - b) the waste disposal methods that must be used. These waste disposal methods must comply with all regulatory requirements of New South Wales including requirements relating to environmental hazards and waste disposal protocols that are required to be followed.
4. ***A Ferro-Nickel slag PCBU that is a manufacturer or importer of Ferro nickel slag materials*** must ensure the ***Ferro-Nickel slag*** materials are correctly labelled in accordance with clause 335 of the Regulation. The label must include information in relation to the steps that will be taken to monitor the health of workers as required by condition 2 to this Exemption.
 5. ***Ferro-Nickel slag PCBU's to which this exemption applies*** must comply with all other requirements imposed by the Regulation.
 6. ***Ferro-Nickel slag PCBU's*** must ensure that abrasive blasting is conducted in an enclosed area so far as is reasonably practicable.
 7. ***Ferro-Nickel slag PCBU's*** must comply with all requirements of the Code of Practice on Abrasive blasting approved under section 274 of the Act.
 8. ***Ferro-Nickel PCBU's*** must ensure that workers wear Powered Air Purifying Respirators (PAPR) while using the ***Ferro-Nickel slag*** as abrasive blasting material. For further information see: AS/NZS 1716–2012: *Respiratory protective devices* and AS/NZS 1715–2009: *Selection, use and maintenance of respiratory protective equipment*

Reference number:(n2020-648)

MURDER

ONE MILLION DOLLARS (\$1,000,000) REWARD

On the 13 September 1990 Colleen WALKER (16 years old) disappeared, with her clothing later being found weighted down by rocks in the Nambucca River and although her body has never been located she is presumed dead. Evelyn GREENUP (4 years old) was last seen alive on the 4 October 1990. Her skeletal remains were found in bushland on the 27 April 1991. It is unknown the exact date that she was murdered. Clinton SPEEDY-DUROUX (16 years old) was last seen alive on the 31 January 1991. His remains were located in bushland on the 18 February 1991. It is unknown the exact date that he was murdered.

Notice is hereby given that a reward of up to one million dollars (\$1,000,000) will be paid by the Government of New South Wales for information leading to the arrest and conviction of the person or persons responsible for the deaths of Colleen WALKER, Evelyn GREENUP and Clinton SPEEDY-DUROUX.

The allocation of this reward will be at the sole discretion of the Commissioner of Police.

The urgent assistance and co-operation of the public is especially sought in the matter. Any information, which will be treated as confidential, may be given at any time of the day or night any Police Station or by telephone -

Police Headquarters telephone (02) 9281 0000
or Crime Stoppers on 1800 333 000

28 February 2020

THE HON. David ELLIOTT M.P.
Minister for Police and Emergency Services

Reference number:(n2020-649)

COUNCIL NOTICES

BATHURST REGIONAL COUNCIL

Roads Act 1993

NOTIFICATION OF ROAD CLOSURE

In pursuance of section 38D of the *Roads Act 1993*, the road hereunder described is closed. The lands comprised therein cease to be public road and the rights of passage and access that previously existed in relation to the road are extinguished. Upon closing, title to the land, comprising the former public road, vests in the body specified in the Schedule hereunder.

David John Sherley
General Manager, Bathurst Regional Council
Private Mail Bag 17, Bathurst NSW 2795

DESCRIPTION

*Parish – Waltham; County – Roxburgh
Land District – Duramana; LGA – Bathurst Regional*

Road Closed: Lots 1 and 2 in DP1260752:

SCHEDULE

On closing, the land within Lots 1 and 2 in DP1260752 will vest in Bathurst Regional Council as operational land for the purposes of the *Local Government Act 1993*.

Council Reference: 25.00283

Reference number:(n2020-650)

BATHURST REGIONAL COUNCIL

Roads Act 1993

NOTIFICATION OF ROAD CLOSURE

In pursuance of section 38D of the *Roads Act 1993*, the road hereunder described is closed. The lands comprised therein cease to be public road and the rights of passage and access that previously existed in relation to the road are extinguished. Upon closing, title to the land, comprising the former public road, vests in the body specified in the Schedule hereunder.

David John Sherley
General Manager, Bathurst Regional Council
Private Mail Bag 17, Bathurst NSW 2795

DESCRIPTION

*Parish – Carroll; County – Wellington
Land District – Hill End; LGA – Bathurst Regional*

Road Closed: Lot 1 in DP1260753:

SCHEDULE

On closing, the land within Lot 1 in DP1260753 will vest in Bathurst Regional Council as operational land for the purposes of the *Local Government Act 1993*.

Council Reference: 25.00262

Reference number:(n2020-651)

BEGA VALLEY SHIRE COUNCIL

Precis: ROAD CLOSURE

Roads Act 1993

NOTICE is hereby given by Bega Valley Shire Council in pursuance of section 38D, Division 3 of Part 4 of the *Roads Act 1993*, that the road hereunder described is closed and the lands comprised therein cease to be public road and the rights of passage and access that previously existed in relation to the road is extinguished. Upon closing, title to the land, comprising the former public road, will vest in Bega Valley Shire Council as operational land for the purposes of the *Local Government Act 1993*.

LEANNE BARNES
General Manager
Bega Valley Shire Council
PO Box 492, BEGA NSW 2550

DESCRIPTION

Parish – Bermagui; County – Dampier
Land District – Bega, LGA – Bega Valley

Road Closed: Lot 1 DP 1260718

Reference number:(n2020-652)

BEGA VALLEY SHIRE COUNCIL

ROADS ACT 1993

LAND ACQUISITION (JUST TERMS COMPENSATION) ACT 1991

NOTICE OF COMPULSORY ACQUISITION OF LAND

Bega Valley Shire Council declares with the approval of Her Excellency the Governor that the lands described in Schedule 1 below, excluding the interests described in Schedule 2 below are acquired by compulsory process in accordance with the provisions of the *Land Acquisition (Just Terms Compensation) Act 1991* for a public bike path.

Dated at Bega this 4th day of March 2020

LEANNE BARNES
General Manager,
Bega Valley Shire Council
PO Box 492, Bega, NSW 2550

Schedule 1

Lots 1082 and 1083 DP1247620 being part of the land
comprised in Certificate of Title Folio Auto Consol 1690-219

Lot 752 DP1247622 being part of the land
Comprised in Certificate of Title Folio 75/750236

Schedule 2

J208763 – Easement for water supply affecting the parts of Lots 106 & 108 DP750236 shown so burdened in Vol 1690 Fol 219;

X692168 – Easement for transmission line 30 wide affecting the parts of Lots 106 & 108 DP750236 shown so burdened in DP622985;

X692168 – Easement for transmission line 20 wide affecting the parts of Lots 106 & 108 DP750236 shown so burdened in DP641147;

2993291– Easement for water supply purposes var. width affecting the part of Lot 106 shown so burdened in DP641092;

3301281 – Acquired and vested in Bega Valley Shire Council GAZ 27.6.1997 FOL.5164 GAZ 4.7.1997 FOL.5363

5151783 – Easement for water supply 5 wide & variable width affecting Lot 108 shown so burdened in DP641092;

6146407 – Easement for transmission line 30 metre (s) wide and variable width affecting the part (s) of Lots 106 & 108 in DP750236 shown so burdened in DP265248 being part of the land comprised in Certificate of Title Folio Auto Consol 1690-219

J208763 – Easement for water supply affecting the land 5.03 wide in DP505384 and;

DP1114914 – Easement for electrical purposes 10 metre (s) wide & variable width appurtenant to the land Comprised in Certificate of Title Folio 75/750236

Reference number:(n2020-653)

BLACKTOWN CITY COUNCIL

Roads Act 1993, Sections 39 and 40

Closure and Transfer of Temporary Road

The Council hereby declares, pursuant to Sections 39 and 40 of the *Roads Act 1993*, that the temporary road comprised in the lots described in the Schedule hereunder are closed and are to be transferred to REW08 Projects Pty Ltd.

Kerry Robinson
Chief Executive Officer

SCHEDULE

Lots 101, 112, 113 and 124 DP 1198880 situated between Hambleton Road and Beauchamp Drive, The Ponds.

Reference number:(n2020-654)

FAIRFIELD CITY COUNCIL

Roads Act 1993, Section 38

Notification of Road Closure

Notice is hereby given under the provisions of the *Roads Act 1993* that the road set out in the Schedule below is closed and the land comprised therein ceases to be public road and the rights of passage and access that previously existed in relation to the road is extinguished. Upon closing, title to the land, comprising the former public road, will vest in Fairfield City Council and classified as Operational Land for the purposes of the *Local Government Act 1993*.

CITY MANAGER, Fairfield City Council, 86-126 Avoca Road, Wakeley NSW 2176

SCHEDULE

All that piece or parcel of land known as Lot 10 in DP 1256377 in Fairfield City Council, Parish of St Luke and County of Cumberland.

Reference number:(n2020-655)

LANE COVE COUNCIL

Roads Act 1993

Notification of Road Closure

NOTICE is hereby given under the provisions of the *Roads Act 1993*, that the road set out in the Schedule is closed and the lands comprised therein cease to be public road and the rights of passage and access that previously existed in relation to the road so described is extinguished. Upon closing, title to the land, comprised in the former public road, vests in the body specified in the Schedule hereunder and is classified as operational land for the purposes of the *Local Government Act 1993*.

Authorised by Resolution of Council dated 21 October 2019.

CRAIG ANTHONY WRIGHTSON,
General Manager,

Lane Cove Council, Administration Building, 48 Longueville Road, Lane Cove, NSW 2066.

SCHEDULE

Parish – Willoughby; County – Cumberland;

Land District – Metropolitan; LGA – Lane Cove; Locality – Lane Cove North

Road Closed:

Lot 1 in DP 1259581, known as Southern End of Pinaroo Place, Lane Cove.

Reference number:(n2020-656)

LANE COVE COUNCIL

Roads Act 1993

Notification of Road Closure

NOTICE is hereby given under the provisions of the *Roads Act 1993*, that the road set out in the Schedule below is closed and the lands comprised therein cease to be public road and the rights of passage and access that previously existed in relation to the road so described is extinguished. Upon closing, title to the land, comprised in the former public road, vests in the body specified in the Schedule hereunder and is classified as operational land for the purposes of the *Local Government Act 1993*.

Authorised by Resolution of Council dated 3 December 2018.

CRAIG ANTHONY WRIGHTSON

General Manager

Lane Cove Council, Administration Building, 48 Longueville Road, Lane Cove, NSW 2066.

SCHEDULE

Parish – Willoughby; County – Cumberland;

Land District – Metropolitan; LGA – Lane Cove; Locality – Lane Cove North

Road Closed:

Lot 100 in DP 1255611, known as Public Laneway and Pedestrian footpath connecting Longueville Road and Taylors Lane, in Lane Cove North.

Reference number:(n2020-657)

MUSWELLBROOK SHIRE COUNCIL

Roads Act 1993, Section 16

Dedication of Land as Public Road

NOTICE is hereby given pursuant to Section 16 of the *Roads Act 1993*, that the land described in the Schedule and shaded on the plan below is dedicated to the public as road.

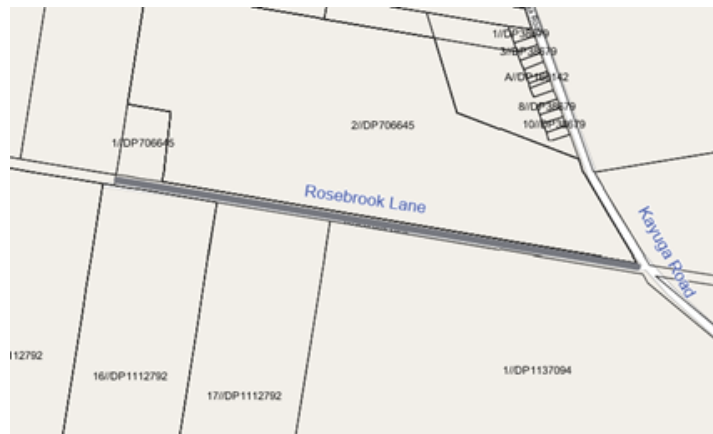
FIONA PLESMAN, General Manager, Muswellbrook Shire Council, PO Box 122, Muswellbrook, NSW 2333

SCHEDULE

Land known as Rosebrook Lane, 20.115m wide commencing at Kayuga Road and separating Lots 1 & 2 in DP 706645 from Lots 16 & 17 in DP1112792 and Lot 1 in DP1137094.

PLAN

Parish- Ellis, County- Brisbane LGA- Muswellbrook Shire Council



Reference number:(n2020-658)

PORT STEPHENS COUNCIL

ROADS ACT 1993

Naming of Roads

Notice is hereby given that Port Stephens Council, pursuant to section 162 of the *Roads Act 1993*, has officially named the road(s) as shown hereunder:

Name	Locality
Epsom Drive	Tomago

Description

Epsom Drive is a private access way for a new cul-de-sac generally north of Tomago Road, Tomago in a proposed community title subdivision of Lots 1 & 2 DP 1220210.

Wayne Wallis, General Manager, Port Stephens Council,
116 Adelaide Street, RAYMOND TERRACE NSW
2324

Reference number:(n2020-659)

SHELLHARBOUR CITY COUNCIL

– Amendment to Sale of Land Notice from the 6 December 2019

Local Government Act 1993, Section 713

Sale of Land for Overdue Rates

Notice is hereby given to the owner of the property listed hereunder that Shellharbour City Council has resolved on 29 October 2019, in accordance of Section 713 of the *Local Government Act 1993*, to sell the land described hereunder and on which the amount of rates stated as at 31 October 2019 is due:

Owners or persons having an interest in the land (a)	Description of the Land (b)	Amount of rates (including extra charges) overdue for more than five (5) years (c) \$	Amount of rates (including extra charges) due and in arrears (d) \$	TOTAL AMOUNT OUTSTANDING (e) \$
PAUL ADRIAN HANCOCK	Lot 1642 DP 816344 – 47 ROPER RD, ALBION PARK NSW 2527	\$5,133.45	\$16,683.21	\$21,816.66

In default of payment to the Council of the amount stated above, and any other rates (including extra charges) becoming due and payable after the 31 October 2019, before the time fixed for the sale, the said land will be offered for sale by public auction to be held at 2pm on Saturday 4 April 2020 at 47 Roper Rd Albion Park NSW 2527. Auctioneer: Spinelli Real Estate Wollongong

Reference number:(n2020-660)

WINGECARRIBEE SHIRE COUNCIL

Roads Act 1993

ROAD CLOSURE

NOTICE is hereby given by Wingecarribee Shire Council in pursuance of section 38D, Division 3 of Part 4 of the *Roads Act 1993*, that the road hereunder described is closed and the lands comprised therein cease to be public road and the rights of passage and access that previously existed in relation to the road is extinguished. Upon closing, title to the land, comprising the former public road, will vest in Wingecarribee Shire Council as operational land for the purposes of the *Local Government Act 1993*.

ANN PRENDERGAST

General Manager

Wingecarribee Shire Council

PO Box 141 MOSS VALE NSW 2577

DESCRIPTION

Parish – Yarrunga; County – Camden

Land District – Wildes Meadow, LGA – Wingecarribee

Road Closed: Lot 1 DP 181228

Reference number:(n2020-661)