



# *Government Gazette*

of the State of

New South Wales

**Number 131—Roads and Transport  
Friday, 25 March 2022**

---

The New South Wales Government Gazette is the permanent public record of official NSW Government notices. It also contains local council, non-government and other notices.

Each notice in the Government Gazette has a unique reference number that appears in parentheses at the end of the notice and can be used as a reference for that notice (for example, (n2019-14)).

The Gazette is compiled by the Parliamentary Counsel's Office and published on the NSW legislation website ([www.legislation.nsw.gov.au](http://www.legislation.nsw.gov.au)) under the authority of the NSW Government. The website contains a permanent archive of past Gazettes.

To submit a notice for gazettal, see the Gazette page.

MARINE SAFETY ACT 1998

MARINE NOTICE

Section 12(2)

REGULATION OF VESSELS – EXCLUSION ZONE

**Location**

Manning River, Taree – between Martin Bridge and Dumaresq Island

**Duration**

- 11.00am to 5.00pm - Monday 4 April 2022

**Detail**

High speed vessel trials will be conducted on the navigable waters of the Manning River, Taree specified above and will involve the use of high speed power vessels, presenting a significant potential hazard to other waterway users.

An **EXCLUSION ZONE** is specified during the event which will be marked by the presence of control vessels.

Unauthorised vessels and persons are strictly prohibited from entering the Exclusion Zone.

**Transit lane**

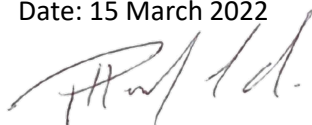
Provision may be made (where necessary) for a control vessel to authorise local vessel traffic to pass safely through the course via a 'transit lane'. Pursuant to section 12(3) of the Act, vessels using the transit lane must do so at a safe speed, produce minimal wash, and comply with any direction given.

Penalties may apply (section 12(5) - *Marine Safety Act 1998*)

For full details visit the Transport for NSW website – [www.rms.nsw.gov.au/maritime](http://www.rms.nsw.gov.au/maritime)

Marine Notice: NH2243

Date: 15 March 2022



Paul Hearfield

Manager Waterways Operations Hunter

Delegate

MARINE SAFETY ACT 1998

MARINE NOTICE

Section 12(2)

REGULATION OF VESSELS – EXCLUSION ZONE

**Location**

Jetty Beach, Coffs Harbour

**Duration**

- 6.00am to 12.00pm - Sunday 3 April 2022

**Detail**

An ocean swim event will be conducted from the shores of Jetty Beach, extending east on the navigable waters of Coffs Harbour for a distance of approximately 700 metres.

An **EXCLUSION ZONE** is specified during the event which will be marked by buoys and monitored by control vessels.


Unauthorised vessels and persons are strictly prohibited from entering the Exclusion Zone.

Penalties may apply (section 12(5) - *Marine Safety Act 1998*)

For full details visit the Transport for NSW website – [www.rms.nsw.gov.au/maritime](http://www.rms.nsw.gov.au/maritime)

Marine Notice: NH2234

Date: 17 March 2022



Paul Hearfield

Manager Waterways Operations Hunter

Delegate

MARINE SAFETY ACT 1998

MARINE NOTICE

Section 12(2)

REGULATION OF VESSELS – EXCLUSION ZONE

**Location**

Fingal Bay, Port Stephens – adjacent to the Fingal Bay Surf Life Saving Club

**Duration**

- 7.00am to 12.00 noon – Saturday 26 March 2022

**Detail**

A number of swim events will be conducted on the navigable waters of Fingal Bay, Port Stephens specified above.

An **EXCLUSION ZONE** is specified during the event, which will be marked by buoys and monitored by control vessels stationed around the boundary.


Unauthorised vessels and persons are strictly prohibited from entering the Exclusion Zone.

Penalties may apply (section 12(5) - *Marine Safety Act 1998*)

For full details visit the Transport for NSW website – [www.rms.nsw.gov.au/maritime](http://www.rms.nsw.gov.au/maritime)

Marine Notice NH2247

Date: 17 March 2022



Paul Hearfield

A/Manager Waterways Operations Hunter

Delegate

**SNOWY MONARO REGIONAL COUNCIL**

**Roads Act 1993**

**NOTIFICATION OF CLOSING OF A ROAD**

Notice is hereby given by Snowy Monaro Regional Council in pursuance of Section 38D of the Roads Act 1993, that the road hereunder specified in Schedule 1 is closed and the lands comprised therein cease to be public road and the rights of passage and access that previously existed in relation to the road are extinguished. Upon closing, title to the land, comprising the former public road, vests to the Snowy Monaro Regional Council and is classified as operational land for the purposes of the Local Government Act 1993 per Schedule 1.

PETER BASCOMB

Chief Executive Officer

Snowy Monaro Regional Council

**Schedule 1**

**Parish – Townsend County – Wallace**

**Land District – Cooma; LGA - SMRC**

Road Closed: Lot 1 DP 1273855

**Schedule 2**



MARINE SAFETY ACT 1998

MARINE NOTICE

Section 12(2)

REGULATION OF VESSELS – EXCLUSION ZONE

**Location**

Shellharbour Boat Harbour and adjoining waters of the Tasman Sea defined by:

1. From the entrance of the Shellharbour Boat Harbour to,
2. The waters contained between the transit of the navigation leads for Shellharbour Boat Harbour and the southern shoreline of Cowrie Island, then
3. East to the location created by the transit of the Shellharbour Boat Harbour leads and the eastern extent of Cowrie Island at Shellharbour, then
4. To North Shellharbour beach directly in front of the Surf Club.

**Duration**

- 9.00am to 1.00pm – Sunday 10 April 2022

**Detail**

A swim event will be conducted on the navigable waters of Shellharbour Boat Harbour and the Tasman Sea as specified above.

An **EXCLUSION ZONE** is specified during the event, which will be marked by buoys and monitored by control vessels.

Unauthorised vessels and persons are strictly prohibited from entering the Exclusion Zone.

Penalties may apply (section 12(5) - *Marine Safety Act 1998*)

For full details visit the Transport for NSW website – [www.rms.nsw.gov.au/maritime](http://www.rms.nsw.gov.au/maritime)

Marine Notice: SO2217

Date: 17 March 2022



Manager Waterways Operations South

Delegate

MARINE SAFETY ACT 1998

MARINE NOTICE

Section 12(2)

REGULATION OF VESSELS – EXCLUSION ZONE

**Location**

Wyangala Dam – adjacent to Wyangala Waters Holiday and Recreation Park

**Duration**

8.00am to 6.00pm on the following dates:

- Saturday 2 and Sunday 3 April 2022

**Detail**

A number of water-skiing races will be conducted on the navigable waters of Wyangala Dam at the dates and times specified above. The event will involve the use of powered vessels and persons being towed at speed, with the possibility of persons in the water from time to time, presenting a significant potential hazard to other waterway users.

An **EXCLUSION ZONE** is specified during the event, which will be marked by inflatable buoys and monitored by control vessels stationed on the boundary.

Unauthorised vessels and persons are strictly prohibited from entering the Exclusion Zone.

Penalties may apply (section 12(5) - *Marine Safety Act 1998*)

For full details visit the Transport for NSW website – [www.rms.nsw.gov.au/maritime](http://www.rms.nsw.gov.au/maritime)

Marine Notice NH2249

Date: 21 March 2022



Paul Hearfield

A/Manager Waterways Operations Hunter

Delegate

MARINE SAFETY ACT 1998

MARINE NOTICE

Section 12

REGULATION OF VESSELS – SPECIAL RESTRICTION

**Special Event**

Flooding due to heavy rain is presenting a risk to the safety of navigation, and as a result a special event has been declared for the waters of the Hawkesbury River and tributaries.

**Location**

All waters on the Hawkesbury River between Spencer and Windsor.

**Duration**

24 hours on the following days:

- Friday 18 March 2022 – 1 April 2022

**Detail**

A restriction pursuant to section 11 of the *Marine Safety Act 1998* is declared to be in place at the location and for the duration specified above. The restriction is applicable to all vessels (including personal watercraft) and applies and takes precedence over any localised signage.

**Special Restriction:**

Pursuant to Section 12(3) of the *Marine Safety Act 1998* a maximum speed limit of **15 knots** must be adhered to at all times and 'No towing of persons' is permitted.

Penalties may apply (section 12(5) - *Marine Safety Act 1998*)

For full details visit the TfNSW website – <https://roads-waterways.transport.nsw.gov.au/maritime/>

Marine Notice: SY2212

Date: 18 March 2022



Shane Davey

Principal Manager Greater Sydney

NSW Maritime

Delegate



## **ROADS ACT 1993**

### Notice of Dedication of Land as Public Road at Cliftleigh in the Cessnock City Council Area

Transport for NSW, by its delegate, dedicates the land described in the schedule below as public road under section 10 of the *Roads Act 1993*.

K DURIE  
Statutory Land Transactions Manager  
Transport for NSW

#### **Schedule**

All that piece or parcel of land situated in the Cessnock City Council area, Parish of Heddon and County of Northumberland, shown as Lot 11 Deposited Plan 1159506.

(TfNSW Papers: SF2019/013351; RO SF2021/308349)

MARINE SAFETY ACT 1998

MARINE NOTICE

Section 12(2)

REGULATION OF VESSELS – EXCLUSION ZONE AND SPECIAL RESTRICTIONS

**Location**

Murray River – near the township of Torrumbarry between the 1638km and 1648km river markers.

**Duration**

- 7.00am to 6.00pm – Saturday 2 April 2022
- 7.30am to 11.00am – Sunday 3 April 2022

**Detail**

A fishing competition will be conducted on the navigable waters of the Murray River as specified above.

Due to the risk to safe navigation as a result of the large number of participating vessels, an **EXCLUSION ZONE** with special restrictions is specified for the full width of the Murray River between the locations detailed above.

The **EXCLUSION ZONE** will be marked by buoys and monitored by control vessels stationed at the perimeter and at various stages along the River.

**Special Restrictions**

Pursuant to Section 12(3) of the *Marine Safety Act 1998*, special restrictions apply to the exclusion zone between the above times:

- No aquaplaning or towing activities (including water skiing, wakeboarding, and tube riding) are permitted

Penalties may apply (section 12(5) - *Marine Safety Act 1998*)

For full details visit the TfNSW website <https://roads-waterways.transport.nsw.gov.au/maritime/>

Marine Notice: SO2207

Date: 28 February 2022



A/Manager Waterways Operations South

Delegate

## **ROADS ACT 1993**

Notice of Dedication of Land as Public Road at Clyde in the Parramatta City Council Area

Transport for NSW, by its delegate, dedicates the land described in the schedule below as public road under section 10 of the *Roads Act 1993*.

K DURIE  
Statutory Land Transactions Manager  
Transport for NSW

### **Schedule**

All those pieces or parcels of land situated in the Parramatta City Council area, Parish of St John and County of Cumberland, shown as:

Lot 2 Deposited Plan 609214;

Lots 6 and 7 Deposited Plan 701596; and

Lot 16 Deposited Plan 263068.

(TfNSW Papers: SF2019/228140; RO SF2015/202397)