



Government Gazette

of the State of

New South Wales

Number 220–Crown Land

Friday, 28 May 2021

The New South Wales Government Gazette is the permanent public record of official NSW Government notices. It also contains local council, non-government and other notices.

Each notice in the Government Gazette has a unique reference number that appears in parentheses at the end of the notice and can be used as a reference for that notice (for example, (n2019-14)).

The Gazette is compiled by the Parliamentary Counsel's Office and published on the NSW legislation website (www.legislation.nsw.gov.au) under the authority of the NSW Government. The website contains a permanent archive of past Gazettes.

To submit a notice for gazettal, see the Gazette page.

ADDITION OF LANDS TO A WESTERN LANDS LEASE

IT is hereby notified that in pursuance of Section 7.15 of the *Crown Land Management Act 2016*, the land particularised in Column 3, being the road closed in Column 4, has been added to the Western Lands Leases identified in Column 1.

The Hon. Melinda Pavey, M.P.
Minister for Water, Property and Housing

Description

Parishes – Varies Counties – Varies
Land District – Varies
LGA – Balranald

<i>Column 1</i>	<i>Column 2</i>	<i>Column 3</i>	<i>Column 4</i>	<i>Column 5</i>
<i>Western Lands Lease No.</i>	<i>Folio ID</i>	<i>Area Addition (ha)</i>	<i>Former WDR No</i>	<i>Total Area following Addition (ha)</i>
791	81/760386	29	170	4047
822	5601/768501	25	170	1165
1110	4818/769044	58	78	10780
1111	4536/767642	11	78	16329
1839	178/760771	30	173	5445
1849	2/1198290	112.9	70	41727
2202	279/761087	5.67	6	1336
2782	611/761598	64	173	16060
2991	1034/762260	12.55	70	9899
2991	1034/762260	30	78	9929
3032	4808/762298	28.33	7	10145
3045	4807/762297	2.83	7	394.5
3194	1174/762585	15	50	6879
3195	1175/762586	1	50	9137
3196	1176/762587	36	50	7589
3198	1178/762589; 3/548066; 3-5/751216; 7-8/751216; 6-7/751208; 17-26/751208; 33/751208	18	50	5622
3426	1337/762927	32	173	5372
3675	1668/763367	4.45	6	3637
3675	1668/763367	30.35	52	3667
3684	1677/763445	12.95	6	1663
3685	1671/763441	11.74	52	1473
3900	10/756104; 3/756092;	0.015	170	3706

	4/756092; 14/756092; 6089/768948; 6090/768948; 6093/768948			
3904	6523/769339	30	170	6150
4787	278/761086	6.07	6	821.5
4831	2/1231855	18.21	7	2366
4832	3/1231855	18.21	7	2551
5058	6520/769336	26	78	7482
5058	6520/769336	3	170	7485
7353	4841/761785	4.86	6	675.9
7354	4840/761785	5.26	6	690.4
8031	1035/766874	22	78	4351
8032	6904/1004092	34	78	5656
14396	4/1108316	32.78	7	4707

File No.: 17/10366

NOTIFICATION OF CLOSING OF A ROAD

IN pursuance of the provisions of Section 37(1) of the *Roads Act 1993*, the roads described in Column 1 of the Schedule hereunder are closed and the lands comprised therein cease to be public road and the rights of passage and access that previously existed in relation to the roads are extinguished. Upon closing the roads described in Column 1 the lands defined in Column 5 of the Schedule being the re-defined roads will be dedicated as public road.

The Hon. Melinda Pavey, M.P.
Minister for Water, Property and Housing

Description

Parishes & Counties – Varies
Land District – Varies
LGA – Balranald

<i>Column 1</i>	<i>Column 2</i>	<i>Column 3</i>	<i>Column 4</i>	<i>Column 5</i>
<i>Western Division Road (WDR) No. & Deposited Plan (DP)</i>	<i>Gazetted Public Road</i>	<i>Road Name</i>	<i>Within Lot/DP</i>	<i>Legal Roads Network Deposited Plan (DP) No.</i>
6 (DP97006)	5 August 1966	Weimby Kyalite Road	391/761093	1241752
6 (DP97006)	5 August 1966	Weimby Kyalite Road	393/761095	1241752
6 (DP97006)	5 August 1966	Weimby Kyalite Road	279/761087	1241752
6 (DP97006)	5 August 1966	Weimby Kyalite Road	1668/763367	1241752
6 (DP97006)	5 August 1966	Weimby Kyalite Road	1676/763443	1241752
6 (DP97006)	5 August 1966	Weimby Kyalite Road	1677/763445	1241752
6 (DP97006)	5 August 1966	Weimby Kyalite Road	392/761094	1241752
6 (DP97006)	5 August 1966	Weimby Kyalite Road	390/761090	1241752
6 (DP97006)	5 August 1966	Weimby Kyalite Road	1675/763439	1241752
6 (DP97006)	5 August 1966	Weimby Kyalite Road	278/761086	1241752
6 (DP97006)	5 August 1966	Weimby Kyalite Road	4841/761785	1241752
6 (DP97006)	5 August 1966	Weimby Kyalite Road	4840/761785	1241752
6 (DP97006)	5 August 1966	Weimby Kyalite Road	6858/48114	1241752
6 (DP97006)	5 August 1966	Weimby Kyalite Road	6857/48114	1241752
7 (DP97007)	19 February 1965	Prungle Mail Road	4808/762298	1241752
7 (DP97007)	19 February 1965	Prungle Mail Road	4807/762297	1241752

7 (DP97007)	19 February 1965	Prungle Mail Road	2/1231855	1241752
7 (DP97007)	19 February 1965	Prungle Mail Road	3/1231855	1241752
7 (DP97007)	19 February 1965	Prungle Mail Road	4/1108316	1241752
50 (DP97050)	8 August 1980	Burke and Wills Road	5325/768236	1241752
50 (DP97050)	8 August 1980	Burke and Wills Road	5332/768243	1241752
50 (DP97050)	8 August 1980	Burke and Wills Road	6615/769405	1241752
50 (DP97050)	8 August 1980	Burke and Wills Road	1174/762585	1241752
50 (DP97050)	8 August 1980	Burke and Wills Road	1175/762586	1241752
50 (DP97050)	8 August 1980	Burke and Wills Road	1176/762587	1241752
50 (DP97050)	8 August 1980	Burke and Wills Road	105/39889	1241752
50 (DP97050)	8 August 1980	Burke and Wills Road	1178/762589	1241752
50 (DP97050)	8 August 1980	Burke and Wills Road	18/751208	1241752
50 (DP97050)	8 August 1980	Burke and Wills Road	19/751208	1241752
50 (DP97050)	8 August 1980	Burke and Wills Road	21/751208	1241752
50 (DP97050)	8 August 1980	Burke and Wills Road	22/751208	1241752
50 (DP97050)	8 August 1980	Burke and Wills Road	26/751208	1241752
52 (DP97052)	5 August 1966	Weimby Benongal Road	1668/763367	1241752
52 (DP97052)	5 August 1966	Weimby Benongal Road	1672/763440	1241752
52 (DP97052)	5 August 1966	Weimby Benongal Road	1670/763438	1241752
52 (DP97052)	5 August 1966	Weimby Benongal Road	1671/763441	1241752
52 (DP97052)	5 August 1966	Weimby Benongal Road	6857/48114	1241752
70 (DP97070)	22 September 1967	Marma Box Creek Road	5326/768237	1241752
70 (DP97070)	22 September 1967	Marma Box Creek Road	4728/769045	1241752
70 (DP97070)	22 September 1967	Marma Box Creek Road	6615/769405	1241752
70 (DP97070)	22 September 1967	Marma Box Creek Road	2/1198290	1241752
70 (DP97070)	22 September 1967	Marma Box Creek Road	5328/768239	1241752
70 (DP97070)	22 September 1967	Marma Box Creek Road	1034/762260	1241752
70 (DP97070)	22 September 1967	Marma Box Creek Road	1566/763240	1241752
70 (DP97070)	22 September 1967	Marma Box Creek Road	1033/762259	1241752

77 (DP97077)	22 March 1968	Turlee Leaghur Road	4728/769045	1241752
77 (DP97077)	22 March 1968	Turlee Leaghur Road	1033/762259	1241752
77 (DP97077)	22 March 1968	Turlee Leaghur Road	7301/1173617	1241752
78 (DP97078)	14 October 1983	Prungle Marma Road	82/761059	1241752
78 (DP97078)	14 October 1983	Prungle Marma Road	4818/769044	1241752
78 (DP97078)	14 October 1983	Prungle Marma Road	4536/767642	1241752
78 (DP97078)	14 October 1983	Prungle Marma Road	1034/762260	1241752
78 (DP97078)	14 October 1983	Prungle Marma Road	6520/769336	1241752
78 (DP97078)	14 October 1983	Prungle Marma Road	1035/766874	1241752
78 (DP97078)	14 October 1983	Prungle Marma Road	6904/1004092	1241752
170 (DP97170)	20 May 1983	Prungle Mail Road	81/760386	1241752
170 (DP97170)	20 May 1983	Prungle Mail Road	5601/768501	1241752
170 (DP97170)	20 May 1983	Prungle Mail Road	4809/762298	1241752
170 (DP97170)	20 May 1983	Prungle Mail Road	10/756104	1241752
170 (DP97170)	20 May 1983	Prungle Mail Road	6523/769339	1241752
170 (DP97170)	20 May 1983	Prungle Mail Road	3/751222	1241752
170 (DP97170)	20 May 1983	Prungle Mail Road	4/751222	1241752
170 (DP97170)	20 May 1983	Prungle Mail Road	5/751222	1241752
170 (DP97170)	20 May 1983	Prungle Mail Road	6084/768945	1241752
170 (DP97170)	20 May 1983	Prungle Mail Road	6520/769336	1241752
173 (DP97173)	16 December 1983	Binda Melton Grove Road	1337/762927	1246757
173 (DP97173)	16 December 1983	Binda Melton Grove Road	611/761598	1246757
173 (DP97173)	16 December 1983	Binda Melton Grove Road	178/760771	1246757

File No.: 17/10366

WITHDRAWAL OF LANDS FROM WESTERN LANDS LEASES

IT is hereby notified that in pursuance of Clause 52(2) in Schedule 3 of the *Crown Land Management Act 2016*, the land particularised in Column 1 has been withdrawn from the Western Lands Leases identified in Column 2 for the purpose of being dedicated as public road.

The Hon. Melinda Pavey, M.P.
Minister for Water, Property and Housing

Description

Parishes – Varies Counties – Varies
Land District – Varies
LGA – Balranald

<i>Column 1</i>	<i>Column 2</i>	<i>Column 3</i>	<i>Column 4</i>	<i>Column 5</i>
<i>Land Withdrawn from Western Lands Lease (Lot/DP)</i>	<i>Western Lands Lease affected by Withdrawal</i>	<i>Folio ID affected by Withdrawal</i>	<i>Area Withdrawn from Lease (ha)</i>	<i>Area of Lease following Withdrawal (ha)</i>
2/1241752	4832	3/1231855	26.19	2525
3/1241752	4831	2/1231855	25.84	2340
4/1241752	3045	4807/762297	3.231	391.3
5/1241752	3032	4808/762298	43.59	10102
6/1241752	3909	6084/768945; 6085/76894; 1-5/751222; 11-16/756104	0.4096	6711
7/1241752	3909	6084/768945; 6085/76894; 1-5/751222; 11-16/756104	7.045	6704
8/1241752	3909	6084/768945; 6085/76894; 1-5/751222; 11-16/756104	7.379	6696
9/1241752	3909	6084/768945; 6085/76894; 1-5/751222; 11-16/756104	0.2166	6696
10/1241752	3909	6084/768945; 6085/76894; 1-5/751222; 11-16/756104	0.4244	6696
11/1241752	3031	4809/762298	33.31	11636
13/1241752	3904	6523/769339	3.699	6146
15/1241752	3904	6523/769339	32.33	6114
17/1241752	3904	6523/769339	6.984	6107
19/1241752	791	81/760386	46.25	4001
20/1241752	822	5601/768501	36.4	1129

21/1241752	5058	6520/769336	3.297	7482
23/1241752	5058	6520/769336	9.305	7472
25/1241752	1110	4818/769044	73.9	10706
26/1241752	1030	82/761059	69.54	44152
27/1241752	8032	6904/1004092	50.06	5606
28/1241752	8031	1035/766874	32.08	4319
30/1241752	1111	4536/767642	17.34	16312
31/1241752	2991	1034/762260	45.24	9884
32/1241752	453	4728/769045; 4812/769046	18.91	41709
33/1241752	3016	1033/762259	55.73	10395
34/1241752	453	4728/769045; 4812/769046	0.1318	41709
41/1241752	2991	1034/762260	43.65	9840
42/1241752	3016	1033/762259	49.1	10346
43/1241752	453	4728/769045; 4812/769046	74.46	41635
44/1241752	1849	2/1198290	169.6	41557
45/1241752	924	6615/769405; 6616/769406	39	4273
47/1241752	924	6615/769405; 6616/769406	23.39	4250
49/1241752	145	5326/768237	56.62	4049
50/1241752	2849	5328/768239	10.66	4116
51/1241752	3628	1566/763240; 1567/763241	5.74	2645
52/1241752	924	6615/769405; 6616/769406	22.17	4227
53/1241752	276	5332/768243	36.2	4083
54/1241752	3194	1174/762585	0.4648	6879
55/1241752	162	5325/768236	8.2	4301
56/1241752	3194	1174/762585	20.03	6859
75/1241752	3195	1175/762586	0.1823	9137
76/1241752	3196	1176/762587	44.56	7544
82/1241752	3196	1176/762587	8.483	7536
83/1241752	3198	1178/762589; 3/548066; 3-5/751216; 7-8/751216; 6-7/751208; 17-26/751208; 33/751208	0.9548	5621
84/1241752	3198	1178/762589; 3/548066; 3-5/751216; 7-8/751216; 6-7/751208;	7.851	5613

		17-26/751208; 33/751208		
85/1241752	3198	1178/762589; 3/548066; 3-5/751216; 7-8/751216; 6-7/751208; 17-26/751208; 33/751208	4.229	5609
87/1241752	3198	1178/762589; 3/548066; 3-5/751216; 7-8/751216; 6-7/751208; 17-26/751208; 33/751208	0.6872	5608
88/1241752	3198	1178/762589; 3/548066; 3-5/751216; 7-8/751216; 6-7/751208; 17-26/751208; 33/751208	0.6934	5608
90/1241752	3198	1178/762589; 3/548066; 3-5/751216; 7-8/751216; 6-7/751208; 17-26/751208; 33/751208	1.994	5606
91/1241752	3198	1178/762589; 3/548066; 3-5/751216; 7-8/751216; 6-7/751208; 17-26/751208; 33/751208	3.194	5602
93/1241752	5875	1221/762706; 1222/762707; 1223/762708; 1224/762709; 1225/762710; 1226/762711; 1227/762712; 1228/762713; 1229/762714	0.1823	8258
97/1241752	2192	393/761095; 2615/764643; 3971/766444	4.472	651.7
98/1241752	2192	393/761095; 2615/764643; 3971/766444	13.85	637.9
99/1241752	2212	391/761093; 4894/762140	4.625	1339
100/1241752	4005	392/761094	1.661	697.2

102/1241752	2212	391/761093; 4894/762140	0.1073	1339
103/1241752	2212	391/761093; 4894/762140	6.271	1333
104/1241752	2202	279/761087	3.726	1332
105/1241752	2202	279/761087	4.103	1328
106/1241752	4327	390/761090	0.9884	840.7
107/1241752	4327	390/761090	10.6	830.0
108/1241752	4787	278/761086	8.767	812.7
109/1241752	7353	4841/761785	6.311	669.6
110/1241752	7354	4840/761785	7.386	683.0
111/1241752	3684	1677/763445	19.06	1644
112/1241752	3683	1676/763443	9.359	1182
113/1241752	4768	1675/763439	8.073	1249
115/1241752	4768	1675/763439	6.875	1242
116/1241752	3836	6858/48114	8.773	1917
117/1241752	14274	6857/48114	44.6	1210
118/1241752	3675	1668/763367	5.989	3661
119/1241752	3669	2/1182350	23.66	1201
120/1241752	14274	6857/48114	0.2633	1210
121/1241752	3675	1668/763367	44.13	3617
122/1241752	3681	1670/763438	11.43	1029
123/1241752	3685	1671/763441	17.19	1456
124/1241752	3677	1672/763440	13.09	1192
130/1241752	4768	1675/763439	0.9704	1241
131/1241752	3682	1674/763442	4.728	788.5
132/1241752	4894	4844/762296	4.223	3272

File No.: 17/10366

DEDICATION OF CROWN LAND AS PUBLIC ROAD

IT is hereby notified that in pursuance of Section 12 of the *Roads Act 1993*, the crown land particularised below is, from the date of publication of this notice, dedicated as public road. The public road hereby dedicated is declared not to be crown road within the meaning of the *Roads Act 1993*.

The Hon. Melinda Pavey, M.P.
Minister for Water, Property and Housing

Description

Parishes – Varies Counties – Varies
Land District – Varies
LGA – Balranald

Lot/DP	Lot/DP	Lot/DP	Lot/DP
2/1241752	30/1241752	60/1241752	103/1241752
3/1241752	31/1241752	63/1241752	104/1241752
4/1241752	32/1241752	66/1241752	105/1241752
5/1241752	33/1241752	68/1241752	106/1241752
6/1241752	34/1241752	72/1241752	107/1241752
7/1241752	35/1241752	74/1241752	108/1241752
8/1241752	36/1241752	75/1241752	109/1241752
9/1241752	37/1241752	76/1241752	110/1241752
10/1241752	38/1241752	79/1241752	111/1241752
11/1241752	39/1241752	82/1241752	112/1241752
12/1241752	40/1241752	83/1241752	113/1241752
13/1241752	41/1241752	84/1241752	114/1241752
14/1241752	42/1241752	85/1241752	115/1241752
15/1241752	43/1241752	86/1241752	116/1241752
16/1241752	44/1241752	87/1241752	117/1241752
17/1241752	45/1241752	88/1241752	118/1241752
18/1241752	46/1241752	89/1241752	119/1241752
19/1241752	47/1241752	90/1241752	120/1241752
20/1241752	48/1241752	91/1241752	121/1241752
21/1241752	49/1241752	92/1241752	122/1241752
22/1241752	50/1241752	93/1241752	123/1241752
23/1241752	51/1241752	95/1241752	124/1241752
24/1241752	52/1241752	96/1241752	126/1241752
25/1241752	53/1241752	97/1241752	130/1241752
26/1241752	54/1241752	98/1241752	131/1241752
27/1241752	55/1241752	99/1241752	132/1241752
28/1241752	56/1241752	100/1241752	133/1241752
29/1241752	58/1241752	102/1241752	

Note: Affected parts of Crown Reserves 294, 327, 381, 583, 9944, 16009, 16298, 64931, 66986, 69506, 75480 and 87316 are hereby revoked by this dedication.

File No.: 17/10366

NOTIFICATION OF DISPOSAL OF A CROWN ROAD

Section 152B Roads Act 1993

The road hereunder described has been disposed of under section 152B of the *Roads Act 1993*. In accordance with section 152H of that Act, the road comprised therein has ceased to be a Crown road and the rights of passage and access that previously existed in relation to the road are extinguished. Upon disposal, title to the land, comprising the former Crown road, is transferred to freehold.

The Hon Melinda Pavey, MP
Minister for Water, Property & Housing

DESCRIPTION

Parish - Cargo; County - Ashburnham

Land District - Molong; LGA - Cabonne

Road Disposed: Lots 1-2 DP 1244031

File No : 15/09233

NOTIFICATION OF DISPOSAL OF A CROWN ROAD

Section 152B Roads Act 1993

The road hereunder described has been disposed of under section 152B of the *Roads Act 1993*. In accordance with section 152H of that Act, the road comprised therein has ceased to be a Crown road and the rights of passage and access that previously existed in relation to the road are extinguished. Upon disposal, title to the land, comprising the former Crown road, is transferred to freehold.

The Hon Melinda Pavey, MP
Minister for Water, Property & Housing

DESCRIPTION

Parish - Curraburrama; County - Bland

Land District - Wyalong; LGA - Bland

Road Disposed: Lots 2-3 DP 1269895

File No : 10/08030

NOTIFICATION OF DISPOSAL OF A CROWN ROAD

Section 152B Roads Act 1993

The road hereunder described has been disposed of under section 152B of the *Roads Act 1993*. In accordance with section 152H of that Act, the road comprised therein has ceased to be a Crown road and the rights of passage and access that previously existed in relation to the road are extinguished. Upon disposal, title to the land, comprising the former Crown road, is transferred to freehold.

The Hon Melinda Pavey, MP
Minister for Water, Property & Housing

DESCRIPTION

Parish - Good Good; County - Beresford

Land District - Cooma; LGA - Snowy Monaro Regional

Road Disposed: Lots 1-2 DP 1267504

File No : 18/06021

NOTIFICATION OF DISPOSAL OF A CROWN ROAD

Section 152B Roads Act 1993

The road hereunder described has been disposed of under section 152B of the *Roads Act 1993*. In accordance with section 152H of that Act, the road comprised therein has ceased to be a Crown road and the rights of passage and access that previously existed in relation to the road are extinguished. Upon disposal, title to the land, comprising the former Crown road, is transferred to freehold.

The Hon Melinda Pavey, MP
Minister for Water, Property & Housing

DESCRIPTION

Parish - Timbreebongie; County - Narromine

Land District - Dubbo; LGA - Narromine

Road Disposed: Lots 5-7 DP 1266591

File No : 10/08163

NOTIFICATION OF DISPOSAL OF A CROWN ROAD

Section 152B Roads Act 1993

The road hereunder described has been disposed of under section 152B of the *Roads Act 1993*. In accordance with section 152H of that Act, the road comprised therein has ceased to be a Crown road and the rights of passage and access that previously existed in relation to the road are extinguished. Upon disposal, title to the land, comprising the former Crown road, is transferred to freehold.

The Hon Melinda Pavey, MP
Minister for Water, Property & Housing

DESCRIPTION

Parish - Gerwa; County - Gregory

Land District - Coonamble; LGA - Warren

Road Disposed: Lot 14 DP 1269144

File No : 09/15063 - CC

NOTIFICATION OF DISPOSAL OF A CROWN ROAD

Section 152B Roads Act 1993

The road hereunder described has been disposed of under section 152B of the *Roads Act 1993*. In accordance with section 152H of that Act, the road comprised therein has ceased to be a Crown road and the rights of passage and access that previously existed in relation to the road are extinguished. Upon disposal, title to the land, comprising the former Crown road, is transferred to freehold.

The Hon Melinda Pavey, MP
Minister for Water, Property & Housing

DESCRIPTION

Parishes - Tiara, St Clair; County - Vernon

Land District - Walcha; LGA - Walcha

Road Disposed: Lot 1 DP 1270226

File No : 18/00882

NOTIFICATION OF DISPOSAL OF A CROWN ROAD

Section 152B Roads Act 1993

The road hereunder described has been disposed of under section 152B of the *Roads Act 1993*. In accordance with section 152H of that Act, the road comprised therein has ceased to be a Crown road and the rights of passage and access that previously existed in relation to the road are extinguished. Upon disposal, title to the land, comprising the former Crown road, is transferred to freehold.

The Hon Melinda Pavey, MP
Minister for Water, Property & Housing

DESCRIPTION

Parish - Timbregongie; County - Narromine

Land District - Dubbo; LGA - Narromine

Road Disposed: Lots 3-4 DP 1266995

File No : 20/03526

NOTIFICATION OF DISPOSAL OF A CROWN ROAD

Section 152B Roads Act 1993

The road hereunder described has been disposed of under section 152B of the *Roads Act 1993*. In accordance with section 152H of that Act, the road comprised therein has ceased to be a Crown road and the rights of passage and access that previously existed in relation to the road are extinguished. Upon disposal, title to the land, comprising the former Crown road, is transferred to freehold.

The Hon Melinda Pavey, MP
Minister for Water, Property & Housing

DESCRIPTION

Parishes - Bunyan, Woolumla; County - Beresford
Land District - Cooma; LGA - Snowy Monaro Regional

Road Disposed: Lots 1 DP 1269467, 2 DP 1269467 and 3 DP 1269467 subject to easement for Transmission Line created by Deposited Plan 1269467.

File No : 19/03103

NOTIFICATION OF DISPOSAL OF A CROWN ROAD

Section 152B Roads Act 1993

The road hereunder described has been disposed of under section 152B of the *Roads Act 1993*. In accordance with section 152H of that Act, the road comprised therein has ceased to be a Crown road and the rights of passage and access that previously existed in relation to the road are extinguished. Upon disposal, title to the land, comprising the former Crown road, is transferred to freehold.

The Hon Melinda Pavey, MP
Minister for Water, Property & Housing

DESCRIPTION

Parish - Curraburrama; County - Bland

Land District - Wyalong; LGA - Bland

Road Disposed: Lot 1 DP 1269896

File No : 10/08030

NOTIFICATION OF DISPOSAL OF A CROWN ROAD

Section 152B Roads Act 1993

The road hereunder described has been disposed of under section 152B of the *Roads Act 1993*. In accordance with section 152H of that Act, the road comprised therein has ceased to be a Crown road and the rights of passage and access that previously existed in relation to the road are extinguished. Upon disposal, title to the land, comprising the former Crown road, is transferred to freehold.

The Hon Melinda Pavey, MP
Minister for Water, Property & Housing

DESCRIPTION

Parish - Curraburrama; County - Bland

Land District - Wyalong; LGA - Bland

Road Disposed: Lots 11-12 DP 1271499 *subject to right of carriageway created by Deposited Plan 1271499*

File No : 07/5922

NOTIFICATION OF DISPOSAL OF A CROWN ROAD

Section 152B Roads Act 1993

The road hereunder described has been disposed of under section 152B of the *Roads Act 1993*. In accordance with section 152H of that Act, the road comprised therein has ceased to be a Crown road and the rights of passage and access that previously existed in relation to the road are extinguished. Upon disposal, title to the land, comprising the former Crown road, is transferred to freehold.

The Hon Melinda Pavey, MP
Minister for Water, Property & Housing

DESCRIPTION

Parish - Deribong; County - Narromine

Land District - Dubbo; LGA - Narromine

Road Disposed: Lot 1 DP 1270956

File No : 13/12190

NOTIFICATION OF DISPOSAL OF A CROWN ROAD

Section 152B Roads Act 1993

The road hereunder described has been disposed of under section 152B of the *Roads Act 1993*. In accordance with section 152H of that Act, the road comprised therein has ceased to be a Crown road and the rights of passage and access that previously existed in relation to the road are extinguished. Upon disposal, title to the land, comprising the former Crown road, is transferred to freehold.

The Hon Melinda Pavey, MP
Minister for Water, Property & Housing

DESCRIPTION

Parish - Berthong; County - Bland
Land District - Young; LGA - Hilltops

Road Disposed: Lot 1 DP 1269268

File No : 08/9312 - CC

REVOCATION OF RESERVATION OF CROWN LAND

Pursuant to section 2.11 of the *Crown Land Management Act 2016*, the reservation of Crown land specified in Column 1 of the Schedule hereunder is revoked to the extent specified opposite thereto in Column 2 of the Schedule.

The Hon Melinda Pavey, MP
Minister for Water, Property and Housing

SCHEDULE

Column 1	Column 2
Parish: Euminbah, Waugh County: Finch Land District: Walgett North Local Government Area: Walgett Locality: Walgett Reserve No: 36080 Public Purpose: Travelling Stock Notified: 18 July 1903 File Reference WLL790-2#01	The part of reserve 36080 on the eastern side of Lot 1692 DP 763484 with an area of approximately 440 ha This part co-exists with Western Lands Lease 3632
Parish: Euminbah County: Finch Land District: Walgett North Local Government Area: Walgett Locality: Walgett Reserve No: 67118 Public Purpose: Travelling Stock and Camping Notified: 12 November 1937 File Reference WLL790-2#01	The part of reserve 67118 on the eastern side of Lot 1 DP 752692 with an area of approximately 14.83 ha The part of reserve 67118 being the whole of Lot 5 DP 752692 with an area of approximately 20.23 ha The part of reserve 67118 in the southern part of Lot 1692 DP 763484 with an area of approximately 121.85 ha These parts co-exist with Western Lands Lease 3632
Parish: Euminbah County: Finch Land District: Walgett North Local Government Area: Walgett Locality: Walgett Reserve No: 86921 Public Purpose: Travelling Stock Notified: 18 October 1968 File Reference WLL790-2#01	The whole of reserve 86921 being part Lot 9 DP 752692 with an area of approximately 17.74 ha, part Lot 26 DP 760114 with an area of approximately 56.59 ha, part Lot 6360 DP 769254 with an area of approximately 101.6 ha This co-exists with Western Lands Leases 790 and 967

CROWN LAND MANAGEMENT ACT 2016
TRANSFER OF ASSETS, RIGHTS AND LIABILITIES - END OF CROWN LAND MANAGER APPOINTMENT

Pursuant to Division 3.2 Section 3.12 (3) of the *Crown Land Management Act 2016*, the appointment of the Crown land manager specified in Column 1 of Schedule 1 over the land specified in Column 2 of Schedule 1 is ending. The assets, rights and liabilities specified in Column 1 of Schedule 2 transfer to the person(s) specified in Column 2 of Schedule 2 on the date that person(s) is appointed as Crown land manager of the land specified in Column 2 of Schedule 1.

The Hon Melinda Pavey, MP
 Minister for Water, Property & Housing

Column 1
 Tingha Recreation Reserve Land Manager

Schedule 1

Column 2
 Part Reserve No. 70706
 Purpose: Public Recreation
 Notified: 9-Oct-1942

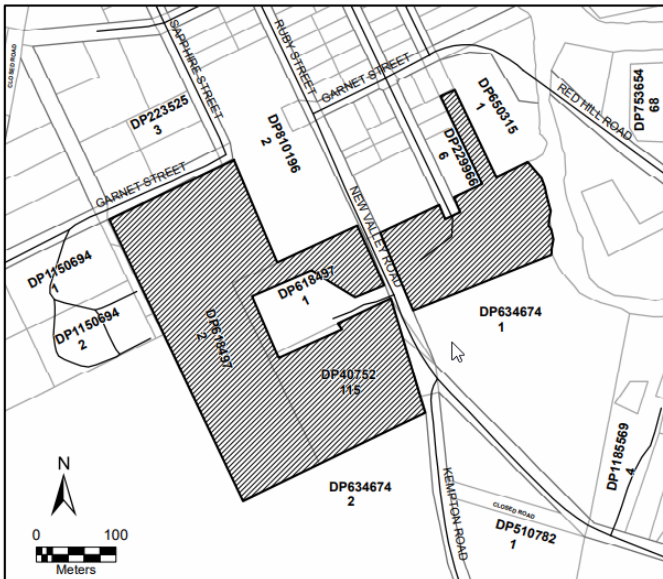
File Reference: R70706/MGT002/001

Column 1
 All maintenance equipment, improvements, financial documents and management documentation

Schedule 2

Column 2
 Inverell Shire Council

Note: Transfer of Assets applies to the hatched area on the diagram below.



NOTIFICATION OF DISPOSAL OF A CROWN ROAD

Section 152B Roads Act 1993

The road hereunder described has been disposed of under section 152B of the *Roads Act 1993*. In accordance with section 152H of that Act, the road comprised therein has ceased to be a Crown road and the rights of passage and access that previously existed in relation to the road are extinguished. Upon disposal, title to the land, comprising the former Crown road, is transferred to freehold.

The Hon Melinda Pavey, MP
Minister for Water, Property & Housing

DESCRIPTION

*Parish - Berowra; County - Cumberland
Land District - Metropolitan; LGA - Hornsby*

Road Disposed: Lot 1 DP 1272986

File No : 16/06542

NOTIFICATION OF DISPOSAL OF A CROWN ROAD

Section 152B Roads Act 1993

The road hereunder described has been disposed of under section 152B of the *Roads Act 1993*. In accordance with section 152H of that Act, the road comprised therein has ceased to be a Crown road and the rights of passage and access that previously existed in relation to the road are extinguished. Upon disposal, title to the land, comprising the former Crown road, is transferred to freehold.

The Hon Melinda Pavey, MP
Minister for Water, Property & Housing

DESCRIPTION

Parishes - Rockley, Bringellet, Carrawa; Counties - Georgiana, Bathurst

Land District - Bathurst; LGA - Bathurst Regional

Road Disposed: Lot 1 DP 1271394

File No : 09/06378

**CROWN LAND MANAGEMENT ACT 2016
ADDITION TO RESERVED CROWN LAND**

Pursuant to section 2.9 of the *Crown Land Management Act 2016*, the Crown land specified in Column 1 of the following Schedule is added to the reserved land specified opposite in Column 2 of the Schedule.

The Hon Melinda Pavey, MP
Minister for Water, Property & Housing

Column 1	Schedule	Column 2
Land District: Cootamundra Local Government Area: Cootamundra-Gundagai Regional Locality: Cootamundra		Reserve No. 14863 Public Purpose: Rubbish Depot Notified: 5-Dec-1891
Whole Lots: Lot 556 DP 820859 Parish Cootamundra County Harden		Whole Lots: Lots 231, 438 DP 753601 Parish Cootamundra County Harden
Area: about 10.60 hectares		New Area: about 16.35 hectares
File Reference: R14863/UPD001/001		
Notes: Does not revoke underlying reserves		

CROWN LAND MANAGEMENT ACT 2016
APPOINTMENT OF STATUTORY LAND MANAGER BOARD MEMBERS

Pursuant to clause 4(1) of Schedule 5 to the *Crown Land Management Act 2016*, the persons specified in Column 1 of the Schedule hereunder are appointed, for the terms of office specified in that Column, as board members for the statutory land manager specified opposite in Column 2, which has been appointed as Crown land manager of the land referred to in Column 3 of the Schedule. It is a condition of the appointment that the board member must comply with the Department of Planning, Industry & Environment - Crown Lands *Crown reserve code of conduct: For non-council Crown land managers and commons trusts* (as may be amended or replaced from time to time).

The Hon Melinda Pavey, MP
Minister for Water, Property & Housing

<hr/> Schedule <hr/>		
Column 1	Column 2	Column 3
Mr Clinton Michael Lyon	Nowendoc Recreation Reserves Land Manager	Reserve No. 52764 Purpose: Public Recreation Notified: 26-Apr-1918
For a term commencing 28 May 2021 and expiring 31 December 2022		Reserve No. 84037 Purpose: Public Recreation Notified: 26-Oct-1962
		File Reference: SLM/APP479/001

CROWN LAND MANAGEMENT ACT 2016
NOTICE - CROWN LAND TO BE USED OR OCCUPIED FOR OTHER PURPOSE UNDER S 2.18(2)(b)

Pursuant to section 2.18(2)(b) of the Crown Land Management Act 2016, the Crown land specified in Column 2 of the following Schedule is proposed to be used or occupied under a relevant interest granted for the purpose(s) specified in Column 1 of the following Schedule.

The Hon Melinda Pavey, MP
Minister for Water, Property & Housing

Column 1	Schedule
Concrete Ramp (relevant interest - Licence 592098)	Column 2
Reclamation (relevant interest - Licence 592098)	Reserve No. 56146
Seawall (relevant interest - Licence 592098)	Public Purpose: Generally
	Notified: 11-May-1923
	File Reference: R56146/PURP281/001

CROWN LAND MANAGEMENT ACT 2016
NOTICE - CROWN LAND TO BE USED OR OCCUPIED FOR OTHER PURPOSE UNDER S 2.18(2)(b)

Pursuant to section 2.18(2)(b) of the Crown Land Management Act 2016, the Crown land specified in Column 2 of the following Schedule is proposed to be used or occupied under a relevant interest granted for the purpose(s) specified in Column 1 of the following Schedule.

The Hon Melinda Pavey, MP
Minister for Water, Property & Housing

Column 1	Schedule
Concrete Ramp (relevant interest - Licence 592098)	Column 2
Reclamation (relevant interest - Licence 592098)	Reserve No. 1011268
Seawall (relevant interest - Licence 592098)	Public Purpose: Future Public Requirements
	Notified: 3-Feb-2006
	File Reference: R1011268/PURP289/001

CROWN LAND MANAGEMENT ACT 2016
NOTICE - CROWN LAND TO BE USED OR OCCUPIED FOR OTHER PURPOSE UNDER S 2.18(2)(b)

Pursuant to section 2.18(2)(b) of the Crown Land Management Act 2016, the Crown land specified in Column 2 of the following Schedule is proposed to be used or occupied under a relevant interest granted for the purpose(s) specified in Column 1 of the following Schedule.

The Hon Rob Stokes, MP
Minister for Planning and Public Spaces

Column 1	Schedule
Concrete Ramp (relevant interest - Licence 609276)	Column 2
Piles (relevant interest - Licence 609276)	Reserve No. 56146
Reclamation (relevant interest - Licence 609276)	Public Purpose: Generally
	Notified: 11-May-1923
	File Reference: R56146/PURP282/001

CROWN LAND MANAGEMENT ACT 2016
NOTICE - CROWN LAND TO BE USED OR OCCUPIED FOR OTHER PURPOSE UNDER S 2.18(2)(b)

Pursuant to section 2.18(2)(b) of the Crown Land Management Act 2016, the Crown land specified in Column 2 of the following Schedule is proposed to be used or occupied under a relevant interest granted for the purpose(s) specified in Column 1 of the following Schedule.

The Hon Rob Stokes, MP
Minister for Planning and Public Spaces

Column 1	Schedule
Concrete Ramp (relevant interest - Licence 609276)	Column 2
Piles (relevant interest - Licence 609276)	Reserve No. 1011268
Reclamation (relevant interest - Licence 609276)	Public Purpose: Future Public Requirements
	Notified: 3-Feb-2006
	File Reference: R1011268/PURP290/001

CROWN LAND MANAGEMENT ACT 2016
NOTICE - CROWN LAND TO BE USED OR OCCUPIED FOR OTHER PURPOSE UNDER S 2.18(2)(b)

Pursuant to section 2.18(2)(b) of the Crown Land Management Act 2016, the Crown land specified in Column 2 of the following Schedule is proposed to be used or occupied under a relevant interest granted for the purpose(s) specified in Column 1 of the following Schedule.

The Hon Rob Stokes, MP
Minister for Planning and Public Spaces

Schedule

Column 1

Berthing Area (relevant interest - Licence 621137)
Concrete Ramp (relevant interest - Licence 621137)
Jetty (relevant interest - Licence 621137)
Mooring Poles (relevant interest - Licence 621137)
Pontoon (relevant interest - Licence 621137)
Ramp (relevant interest - Licence 621137)
Reclamation (relevant interest - Licence 621137)
Seawall (relevant interest - Licence 621137)
Sliprails (relevant interest - Licence 621137)

Column 2

Reserve No. 56146
Public Purpose: Generally
Notified: 11-May-1923
File Reference: R56146/PURP283/001

CROWN LAND MANAGEMENT ACT 2016
NOTICE - CROWN LAND TO BE USED OR OCCUPIED FOR OTHER PURPOSE UNDER S 2.18(2)(b)

Pursuant to section 2.18(2)(b) of the Crown Land Management Act 2016, the Crown land specified in Column 2 of the following Schedule is proposed to be used or occupied under a relevant interest granted for the purpose(s) specified in Column 1 of the following Schedule.

The Hon Rob Stokes, MP
Minister for Planning and Public Spaces

Schedule

Column 1

Berthing Area (relevant interest - Licence 621137)
Concrete Ramp (relevant interest - Licence 621137)
Jetty (relevant interest - Licence 621137)
Mooring Poles (relevant interest - Licence 621137)
Pontoon (relevant interest - Licence 621137)
Ramp (relevant interest - Licence 621137)
Reclamation (relevant interest - Licence 621137)
Seawall (relevant interest - Licence 621137)
Sliprails (relevant interest - Licence 621137)

Column 2

Reserve No. 1011268
Public Purpose: Future Public Requirements
Notified: 3-Feb-2006
File Reference: R1011268/PURP291/001

CROWN LAND MANAGEMENT ACT 2016
NOTICE - CROWN LAND TO BE USED OR OCCUPIED FOR OTHER PURPOSE UNDER S 2.18(2)(b)

Pursuant to section 2.18(2)(b) of the Crown Land Management Act 2016, the Crown land specified in Column 2 of the following Schedule is proposed to be used or occupied under a relevant interest granted for the purpose(s) specified in Column 1 of the following Schedule.

The Hon Rob Stokes, MP
Minister for Planning and Public Spaces

Column 1	Schedule
Deck (relevant interest - Licence 523699)	Column 2
Pontoon (relevant interest - Licence 523699)	Reserve No. 56146
Ramp (Timber) (relevant interest - Licence 523699)	Public Purpose: Generally
Residence (relevant interest - Licence 523699)	Notified: 11-May-1923
Seawall (relevant interest - Licence 523699)	File Reference: R56146/PURP284/001
Walkway (relevant interest - Licence 523699)	

CROWN LAND MANAGEMENT ACT 2016
NOTICE - CROWN LAND TO BE USED OR OCCUPIED FOR OTHER PURPOSE UNDER S 2.18(2)(b)

Pursuant to section 2.18(2)(b) of the Crown Land Management Act 2016, the Crown land specified in Column 2 of the following Schedule is proposed to be used or occupied under a relevant interest granted for the purpose(s) specified in Column 1 of the following Schedule.

The Hon Rob Stokes, MP
Minister for Planning and Public Spaces

Column 1	Schedule
Deck (relevant interest - Licence 523699)	Column 2
Pontoon (relevant interest - Licence 523699)	Reserve No. 1011268
Ramp (Timber) (relevant interest - Licence 523699)	Public Purpose: Future Public Requirements
Residence (relevant interest - Licence 523699)	Notified: 3-Feb-2006
Seawall (relevant interest - Licence 523699)	File Reference: R1011268/PURP292/001
Walkway (relevant interest - Licence 523699)	

CROWN LAND MANAGEMENT ACT 2016
RESERVE OF CROWN LAND

Pursuant to section 2.8 of the *Crown Land Management Act 2016*, the Crown land specified in Column 1 of the following Schedule is reserved for the purpose(s) as specified opposite in Column 2 of the Schedule.

The Hon Rob Stokes, MP
Minister for Planning and Public Spaces

Schedule

Column 1

Land District: Metropolitan
Local Government Area: Sydney
Locality: Glebe

Whole Lots: Lot 591 DP 752049 Parish Petersham County
Cumberland

Area: about 352.6 square metres
File Reference: R1039572/NEW/001

Column 2

Reserve No. 1039572
Purpose: Community Purposes, Public Recreation

**CROWN LAND MANAGEMENT ACT 2016
APPOINTMENT OF CROWN LAND MANAGER**

Pursuant to clause 3.3 of Part 3 to the *Crown Land Management Act 2016*, the persons specified in Schedule 1 hereunder are appointed, for the terms of office specified in that Schedule, as Crown land manager of the land referred to in Schedule 2.

It is a condition of the appointment that the performance of duties as Crown land manager must be in compliance with the code of conduct adopted under section 440 of the *Local Government Act 1993*.

The Hon Melinda Pavey, MP
Minister for Water, Property & Housing

Schedule 1

Inverell Shire Council (ABN: 72 695 204 530)

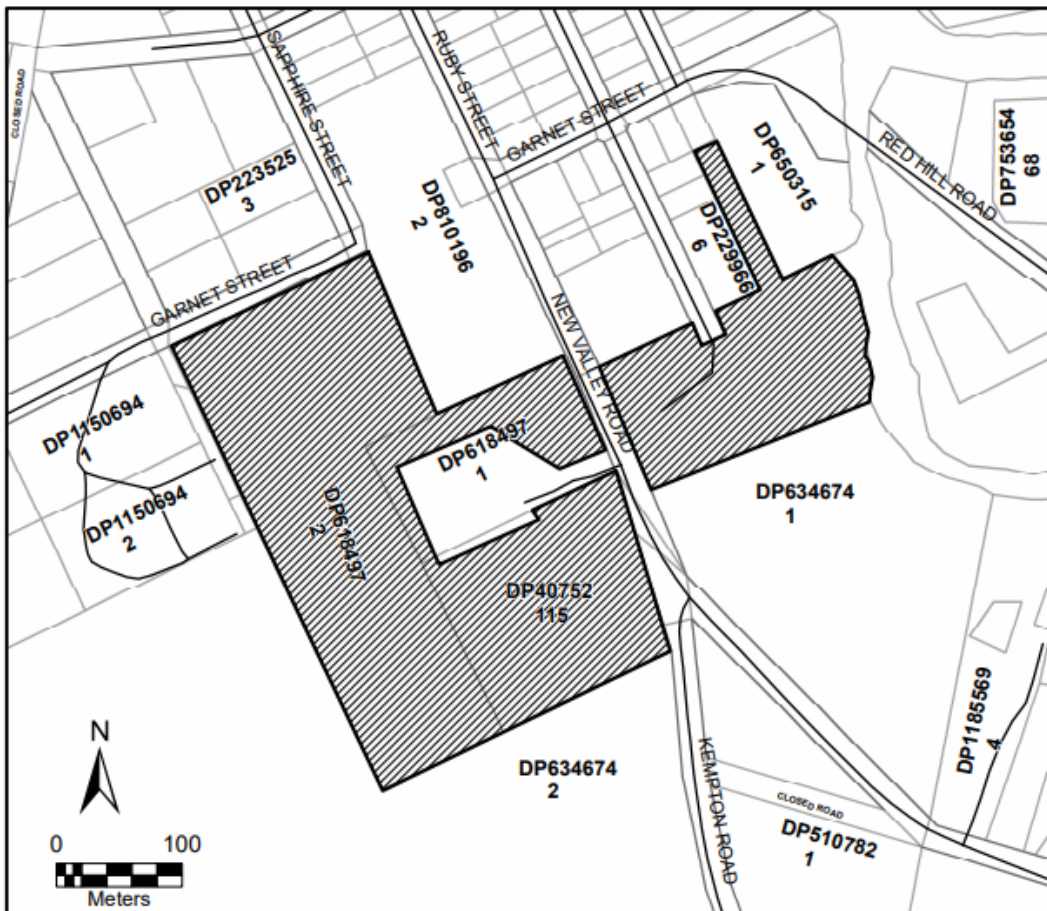
For a term commencing the day of this notice

Schedule 2

Part Reserve No. 70706
Reserve Purpose: Public Recreation
Notified: 9-Oct-1942
Area approximately 15.7 hectares

Notes: The part being depicted by hatching in in diagram below.

File Reference: R70706/MGT002/001



FORESTRY ACT 2012

NOTICE UNDER SECTION 14 OF THE ACT

I, the Honourable Margaret Beazley AC QC, Governor of the State of New South Wales, in pursuance of Section 14 of the *Forestry Act 2012*, and with the advice of the Executive Council, do, by this my notice, declare that the land described in the Schedule hereto is dedicated as a State forest.

DATED this day of 2021.

Governor
By Her Excellency's Command,

Deputy Premier

Schedule

Eastern Division

Land District of Bathurst LGA Bathurst Regional Council

Sunny Corner State Forest No. 806, Number 42 Extension. An area of approximately 45.2 hectares in the Parishes of Castleton and Eskdale, County of Roxburgh comprising two parcels of approximately 43.1 hectares and 2.1 hectares as shown on diagrams marked Misc F 1408 (dated 14 April 2020) held in the Department of Planning, Industry and Environment being the land formerly reserved at part of Winburndale Nature Reserve, revoked under the *National Parks and Wildlife Amendment (Adjustment of Area) Act 2020 No. 38*.

CROWN LAND MANAGEMENT ACT 2016
APPOINTMENT OF CROWN LAND MANAGER

Pursuant to clause 3.3 of Part 3 to the *Crown Land Management Act 2016*, the persons specified in Schedule 1 hereunder are appointed, for the terms of office specified in that Schedule, as Crown land manager of the land referred to in Schedule 2.

It is a condition of the appointment that the performance of duties as Crown land manager must be in compliance with the code of conduct adopted under section 440 of the *Local Government Act 1993*.

The Hon Melinda Pavey, MP
Minister for Water, Property & Housing

Schedule 1

Greater Hume Shire Council (ABN: 44 970 341 154)

For a term commencing the day of this notice

Schedule 2

Reserve No. 90913
Reserve Purpose: Kindergarten
Notified: 30-Sep-1977

File Reference: R90913/MGT001/002

CROWN LAND MANAGEMENT ACT 2016
NOTICE - CROWN LAND TO BE USED OR OCCUPIED FOR OTHER PURPOSE UNDER S 2.18(2)(b)

Pursuant to section 2.18(2)(b) of the Crown Land Management Act 2016, the Crown land specified in Column 2 of the following Schedule is proposed to be used or occupied under a relevant interest granted for the purpose(s) specified in Column 1 of the following Schedule.

The Hon Melinda Pavey, MP
Minister for Water, Property & Housing

Schedule	
Column 1	Column 2
Footings (relevant interest - Licence 619039)	Reserve No. 56146
Mooring Site (relevant interest - Licence 619039)	Public Purpose: Generally
Pontoon (relevant interest - Licence 619039)	Notified: 11-May-1923
Walkway (relevant interest - Licence 619039)	File Reference: R56146/PURP285/001

Schedule	
Column 1	Column 2
Footings (relevant interest - Licence 619039)	Reserve No. 1011268
Mooring Site (relevant interest - Licence 619039)	Public Purpose: Future Public Requirements
Pontoon (relevant interest - Licence 619039)	Notified: 3-Feb-2006
Walkway (relevant interest - Licence 619039)	File Reference: R1011268/PURP293/001

Schedule	
Column 1	Column 2
Access (relevant interest - Licence 621021)	Reserve No. 753359
	Public Purpose: Future Public Requirements
	Notified: 29-Jun-2007
	File Reference: R753359/PURP001/001

Schedule	
Column 1	Column 2
Pipeline (relevant interest - Licence 625426)	Reserve No. 56146
	Public Purpose: Generally
	Notified: 11-May-1923
	File Reference: R56146/PURP287/001

Schedule	
Column 1	Column 2
Pipeline (relevant interest - Licence 625426)	Reserve No. 1011268
	Public Purpose: Future Public Requirements
	Notified: 3-Feb-2006
	File Reference: R1011268/PURP295/001

Schedule	
Column 1	Column 2
Pipeline (relevant interest - Licence 625426)	Reserve No. 15278
	Public Purpose: Travelling Stock
	Notified: 27-Feb-1892
	File Reference: R15278/PURP001/001

CROWN LAND MANAGEMENT ACT 2016
NOTICE - CROWN LAND TO BE USED OR OCCUPIED FOR OTHER PURPOSE UNDER S 2.18(2)(b)

Pursuant to section 2.18(2)(b) of the Crown Land Management Act 2016, the Crown land specified in Column 2 of the following Schedule is proposed to be used or occupied under a relevant interest granted for the purpose(s) specified in Column 1 of the following Schedule.

The Hon Melinda Pavey, MP
Minister for Water, Property & Housing

Schedule

Column 1	Column 2
Communication Facilities (relevant interest - Licence 627537) Access (relevant interest - Licence 627537)	Reserve No. 751718 Public Purpose: Future Public Requirements Notified: 29-Jun-2007 File Reference: R751718/PURP001/001

Schedule

Column 1	Column 2
Communication Facilities (relevant interest - Licence 627542) Access (relevant interest - Licence 627542)	Reserve No. 750632 Public Purpose: Future Public Requirements Notified: 29-Jun-2007 File Reference: R750632/PURP001/001

Schedule

Column 1	Column 2
Communication Facilities (relevant interest - Licence 627587) Access (relevant interest - Licence 627587)	Reserve No. 47990 Public Purpose: Trigonometrical Purposes Notified: 31-Jul-1912 File Reference: R47990/PURP001/001

Schedule

Column 1	Column 2
Communication Facilities (relevant interest - Licence 627588) Access (relevant interest - Licence 627588)	Reserve No. 90674 Public Purpose: Public Recreation Notified: 24-Dec-1976 File Reference: R90674/PURP002/001

Schedule

Column 1	Column 2
Communication Facilities (relevant interest - Licence 627589) Access (relevant interest - Licence 627589)	Reserve No. 753204 Public Purpose: Future Public Requirements Notified: 29-Jun-2007 File Reference: R753204/PURP002/001

Schedule

Column 1	Column 2
Communication Facilities (relevant interest - Licence 627591) Access (relevant interest - Licence 627591)	Reserve No. 21673 Public Purpose: Trigonometrical Purposes Notified: 27-Oct-1894 File Reference: R21673/PURP001/001

Schedule

Column 1

Communication Facilities (relevant interest - Licence 627592)
Access (relevant interest - Licence 627592)

Column 2

Dedication No. 620101
Public Purpose: Public Park
Notified: 18-Oct-1887
File Reference: R620101/PURP001/001

Schedule

Column 1

Access (relevant interest - Licence 627592)

Column 2

Reserve No. 89611
Public Purpose: Public Recreation
Notified: 10-Oct-1975
File Reference: R89611/PURP002/001

Schedule

Column 1

Communication Facilities (relevant interest - Licence 627592)
Access (relevant interest - Licence 627592)

Column 2

Dedication No. 620099
Public Purpose: Public Park
Notified: 17-Mar-1885
File Reference: R620099/PURP001/001

Schedule

Column 1

Access (relevant interest - Licence 627592)

Column 2

Reserve No. 1440
Public Purpose: Public Recreation
Notified: 5-Oct-1875
File Reference: R1440/PURP001/001

Schedule

Column 1

Communication Facilities (relevant interest - Licence 627592)
Access (relevant interest - Licence 627592)

Column 2

Reserve No. 1810
Public Purpose: Trigonometrical Purposes, Gravel
Notified: 20-Jul-1877
File Reference: R1810/PURP003/001

Schedule

Column 1

Access (relevant interest - Licence 627592)

Column 2

Dedication No. 620074
Public Purpose: Public Recreation
Notified: 17-Mar-1876
File Reference: R620074/PURP001/001

Schedule

Column 1

Communication Facilities (relevant interest - Licence 627593)
Access (relevant interest - Licence 627593)

Column 2

Reserve No. 84154
Public Purpose: Public Recreation
Notified: 25-Jan-1963
File Reference: R84154/PURP002/001

Schedule

Column 1

Communication Facilities (relevant interest - Licence 627594)
Access (relevant interest - Licence 627594)

Column 2

Reserve No. 246
Public Purpose: Trigonometrical Purposes, Recreation
Notified: 25-Nov-1885
File Reference: R246/PURP003/001

Schedule

Column 1

Communication Facilities (relevant interest - Licence 627595)
Access (relevant interest - Licence 627595)

Column 2

Reserve No. 65411
Public Purpose: Trigonometrical Purposes
Notified: 9-Aug-1935
File Reference: R65411/PURP002/001

Schedule

Column 1

Communication Facilities (relevant interest - Licence 627597)
Access (relevant interest - Licence 627597)

Column 2

Reserve No. 49741
Public Purpose: Trigonometrical Purposes, Public Recreation,
Access
Notified: 11-Mar-1914
File Reference: R49741/PURP007/001

Appointment of an Administrator to manage Crown Land

Pursuant to Schedule 5, Clause 29(1) of the *Crown Land Management Act 2016*, the person specified in Column 1 of the Schedule hereunder is appointed as administrator for the term also specified in Column 1, of the Statutory Land Manager specified in Column 2 of the Schedule, which is manager of the reserve specified in Column 3 of the Schedule.

The Hon Melinda Pavey, MP

Minister for Water, Property and Housing

Schedule

COLUMN 1

Leedar Investments Pty Ltd
ABN 74 107 551 066 (Lee
Shearer being the nominated
personnel)
For a term commencing 28
May 2021 and expiring 27
May 2022

COLUMN 2

Rookwood General
Cemeteries Crown Land
Manager

Column 3

Dedication No. 500902
Public Purpose: Cemetery
Notified: 15 June 1893

Dedication No. 500903
Public Purpose: Cemetery
Notified: 7 April 1868

Dedication No. 500904
Public Purpose: Cemetery
Notified: 11 August 1978

Dedication No. 500906
Public Purpose: Cemetery
Notified: 7 April 1868

Dedication No. 500912
Public Purpose: Cemetery
Notified: 7 April 1868

Dedication No. 500913
Public Purpose: Cemetery
Notified: 7 April 1868

Dedication No. 500918
Public Purpose: General
Cemetery
Notified: 7 April 1868

Northern Metropolitan
Cemeteries Crown Land
Manager

Dedication No: 1038889
Public Purpose: Cemetery
and Crematorium
Notified: 26 May 2017

Reserve No: R1037968
Public Purpose: Access,
Cemetery and Crematorium

Notified: 6 December 2013

Reserve No: R500909
Public Purpose: General
Cemetery
Notified: 29 April 1884

Reserve No: R500806
Public Purpose: Cemetery
Notified: 29 April 1884

Reserve No: R500805
Public Purpose: General
Cemetery
Notified: 29 April 1884

Reserve No: R500804
Public Purpose: Addition
General Cemetery
Notified: 3 October 1969

Reserve No: R500803
Public Purpose: General
Cemetery
Notified: 29 April 1884

Reserve No: R500802
Public Purpose: General
Cemetery
Notified: 29 April 1884

Reserve No: R500801
Public Purpose: General
Cemetery
Notified: 29 April 1884

Reserve No: R500800 Public
Purpose: Cemetery
Notified: 29 April 1884

Reserve No: R500620
Public Purpose: Preservation
of Historic Cemetery
Notified: 19 May 1868

Reserve No: R500580
Public Purpose: General
Cemetery
Notified: 8 October 1937

Reserve No: R100265
Public Purpose: Cemetery
and Crematorium
Notified: 23 August 1996

Reserve No: R1014569
Public Purpose: Community
Purposes, Public Recreation
Notified: 22 Feb 2008

Rookwood Necropolis Crown
Land Manager

Lot 500 DP 1015565, Lot
7053 DP 1029128 and Lot 10
DP829656 being land at
Haslem's Creek and
Rookwood that, immediately
before the 2 July 2009 was
set aside for use as a
cemetery or crematorium, or
for conservation as a historic
site, under the Rookwood
Necropolis Act 1901

Southern Metropolitan
Cemeteries Crown Land
Manager

Reserve No: R500540
Public Purpose: Interment of
the Dead
Notified: 2 April 1895

Reserve No: R500600
Public Purpose: General
Cemetery
Notified: 10 Jan 1888

Reserve No: R77444
Public Purpose: Addition,
Cemetery Purposes
Notified: 11 Feb 1955

Reserve No: R66305
Public Purpose: Addition
Cemetery
Notified: 9 Oct 1936

CROWN LAND MANAGEMENT ACT 2016
REVOCATION OF APPOINTMENT OF CROWN LAND MANAGER

Pursuant to section 3.10 (1) of the *Crown Land Management Act 2016*, the appointment of the person specified in Column 1 of the Schedule hereunder, as Crown land manager of the land, or part(s) of the land, specified opposite thereto in Column 2 of the Schedule, is revoked.

The Hon Melinda Pavey, MP
Minister for Water, Property & Housing

Column 1	Schedule	Column 2
Unitingcare Ageing		Reserve No. 1032188 Purpose: Public Recreation Notified: 25-Mar-2011

File Reference: R1032188/MGT001/004

CROWN LAND MANAGEMENT ACT 2016
APPOINTMENT OF STATUTORY LAND MANAGER BOARD MEMBERS

Pursuant to clause 4(1) of Schedule 5 to the *Crown Land Management Act 2016*, the persons specified in Column 1 of the Schedule hereunder are appointed, for the terms of office specified in that Column, as board members for the statutory land manager specified opposite in Column 2, which has been appointed as Crown land manager of the land referred to in Column 3 of the Schedule. It is a condition of the appointment that the board member must comply with the Department of Planning, Industry & Environment - Crown Lands *Crown reserve code of conduct: For non-council Crown land managers and commons trusts* (as may be amended or replaced from time to time).

The Hon Melinda Pavey, MP
Minister for Water, Property & Housing

<hr/> Schedule		
Column 1	Column 2	Column 3
Mr Ian Douglas McNaught	Baradine Showground & Racecourse Land Manager	Reserve No. 520059 Purpose: Showground Racecourse Notified: 12-Feb-1937
Mrs Jennifer Louise Hotchkiss		
Ms Glenda Johnston		File Reference: SLM/APP382/001
Mr Edward Hayman		
Mrs Christine Joy Clarke		

The person for the time being holding the position of Warrumbungle Shire Council, Councillor.

For a term commencing the date of this notice and expiring 27-May-2026

CROWN LAND MANAGEMENT ACT 2016
APPOINTMENT OF STATUTORY LAND MANAGER BOARD MEMBERS

Pursuant to clause 4(1) of Schedule 5 to the *Crown Land Management Act 2016*, the persons specified in Column 1 of the Schedule hereunder are appointed, for the terms of office specified in that Column, as board members for the statutory land manager specified opposite in Column 2, which has been appointed as Crown land manager of the land referred to in Column 3 of the Schedule. It is a condition of the appointment that the board member must comply with the Department of Planning, Industry & Environment - Crown Lands *Crown reserve code of conduct: For non-council Crown land managers and commons trusts* (as may be amended or replaced from time to time).

The Hon Melinda Pavey, MP
Minister for Water, Property & Housing

Schedule		
Column 1	Column 2	Column 3
Brendan Clive Munn	Gurley Public Recreation Reserve Land Manager	Reserve No. 75730 Purpose: Public Recreation Notified: 2-Apr-1953
Karen Michelle Munn		File Reference: SLM/APP411/001
Mr Lachlan Biddle		
Ms Rhonda May McPherson		
Mr Garry Douglas Bartlett		

For a term commencing the date of this
notice and expiring 27-May-2026

CROWN LAND MANAGEMENT ACT 2016
TRANSFER OF ASSETS, RIGHTS AND LIABILITIES - END OF CROWN LAND MANAGER APPOINTMENT

Pursuant to Division 3.2 Section 3.12 (3) of the *Crown Land Management Act 2016*, the appointment of the Crown land manager specified in Column 1 of Schedule 1 over the land specified in Column 2 of Schedule 1 is ending. The assets, rights and liabilities specified in Column 1 of Schedule 2 transfer to the person(s) specified in Column 2 of Schedule 2 on the date that person(s) is appointed as Crown land manager of the land specified in Column 2 of Schedule 1.

The Hon Melinda Pavey, MP
Minister for Water, Property & Housing

Column 1

Holbrook Pre-School Co-Operative Limited

Schedule 1

Column 2

Reserve No. 90913
Lot/DP:
Purpose: Kindergarten
Notified: 30-Sep-1977

File Reference: R90913/MGT001/002

Column 1

All maintenance equipment, improvements, financial documents and management documentation

Schedule 2

Column 2

Greater Hume Shire Council

CROWN LAND MANAGEMENT ACT 2016
AUTHORISATION OF USE FOR ADDITIONAL PURPOSE UNDER S 2.14

Pursuant to section 2.14 of the Crown Land Management Act 2016, the Crown land specified in Column 2 of the following Schedule is authorised to be used for the additional purpose(s) specified opposite in Column 1 of the Schedule.

The Hon Melinda Pavey, MP
Minister for Water, Property & Housing

Column 1	Schedule
Rural Services	Column 2
Public Recreation	Reserve No. 51148
	Public Purpose: Public Hall
	Notified: 24-Nov-1915
	File Reference: R51148/PURP001/001

CROWN LAND MANAGEMENT ACT 2016
APPOINTMENT OF CROWN LAND MANAGER

Pursuant to clause 3.3 of Part 3 to the *Crown Land Management Act 2016*, the persons specified in Schedule 1 hereunder are appointed, for the terms of office specified in that Schedule, as Crown land manager of the land referred to in Schedule 2.

It is a condition of the appointment that the performance of duties as Crown land manager must be in compliance with the code of conduct adopted under section 440 of the *Local Government Act 1993*.

The Hon Melinda Pavey, MP
Minister for Water, Property & Housing

Schedule 1

Wingecarribee Shire Council (ABN: 49 546 344 354)

For a term commencing the day of this notice

Schedule 2

Reserve No. 83436
Reserve Purpose: Public Recreation
Notified: 8-Sep-1961

File Reference: R83436/MGT001/002

CROWN LAND MANAGEMENT ACT 2016
APPOINTMENT OF CROWN LAND MANAGER

Pursuant to clause 3.3 of Part 3 to the *Crown Land Management Act 2016*, the persons specified in Schedule 1 hereunder are appointed, for the terms of office specified in that Schedule, as Crown land manager of the land referred to in Schedule 2.

It is a condition of the appointment that the performance of duties as Crown land manager must be in compliance with the code of conduct adopted under section 440 of the *Local Government Act 1993*.

The Hon Melinda Pavey, MP
Minister for Water, Property & Housing

Schedule 1

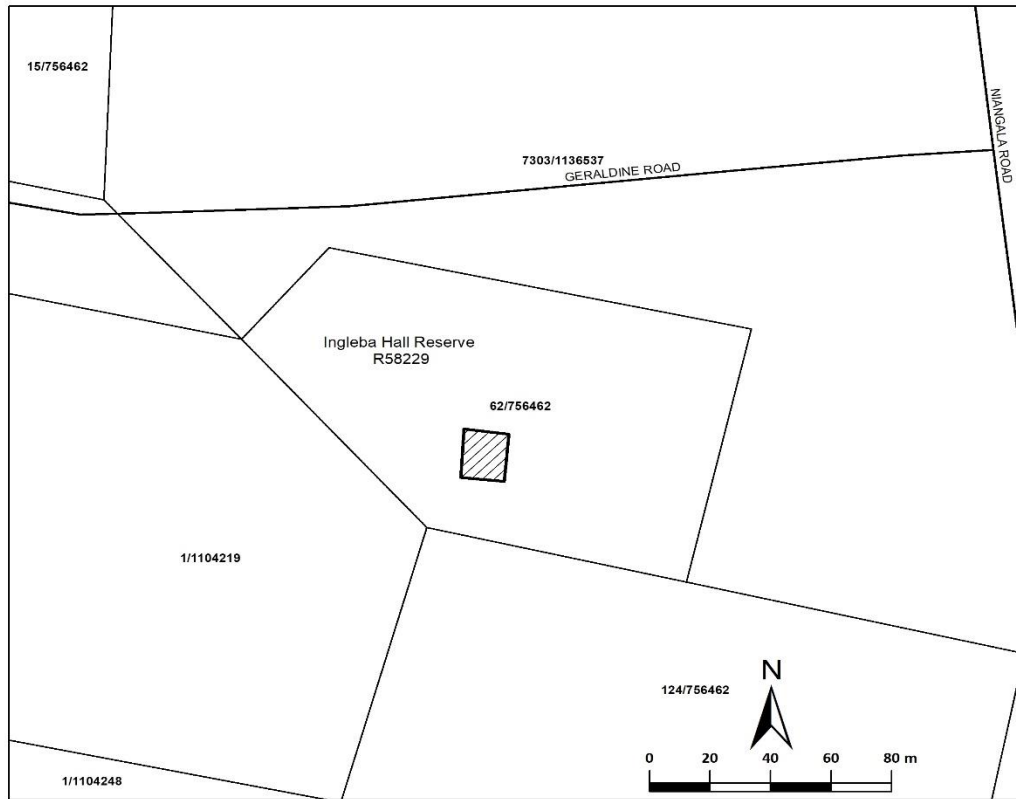
Walcha Council (ABN: 24 780 320 847)

For a term commencing the day of this notice

Schedule 2

Part Reserve No. 58229
Reserve Purpose: Public Hall
Notified: 14-Aug-1925
Area: approximately 346 m²

Notes: The part being depicted by hatching in in diagram below



File Reference: R58229/MGT001/001

APPOINTMENT OF CROWN LAND MANAGER

Pursuant to clause 3.3 of Part 3 to the *Crown Land Management Act 2016*, the persons specified in Column 1 of the Schedule hereunder are appointed, for the terms of office specified in that Column, as Crown land manager of the land referred to in Column 2 of the Schedule.

It is a condition of the appointment that the performance of duties as Crown land manager must be in compliance with the code of conduct adopted under section 440 of the *Local Government Act 1993*.

The Hon Rob Stokes, MP
Minister for Planning and Public Spaces

Schedule

Column 1	Column 2
Council of the City of Sydney ABN: 22 636 550 790 For a term commencing the date this notice.	Reserve No. 1039572 Public Purpose: Public Recreation, Community Purposes Notified: 28 May 2021 File Reference: 20/01589