



# *Government Gazette*

of the State of

New South Wales

**Number 396—Electricity and Water**

**Friday, 20 August 2021**

---

The New South Wales Government Gazette is the permanent public record of official NSW Government notices. It also contains local council, non-government and other notices.

Each notice in the Government Gazette has a unique reference number that appears in parentheses at the end of the notice and can be used as a reference for that notice (for example, (n2019-14)).

The Gazette is compiled by the Parliamentary Counsel's Office and published on the NSW legislation website ([www.legislation.nsw.gov.au](http://www.legislation.nsw.gov.au)) under the authority of the NSW Government. The website contains a permanent archive of past Gazettes.

To submit a notice for gazettal, see the Gazette page.

**Notification Area *Yellow Pinch Dam* Amendment Order 2021**

under the

Dams Safety Act 2015 and the Interpretation Act 1987

I, Chris Salkovic, by delegation under section 13 of the *Dams Safety Act 2015*, make the following Order pursuant to section 48(1) of the *Dams Safety Act 2015* and section 43 of the *Interpretation Act 1987*.

Dated 12 August 2021



Chris Salkovic

CEO Dams Safety NSW

Dams Safety NSW  
by delegation

**Explanatory note**

The object of this Order is to amend the *Yellow Pinch Dam* Notification Area as described in Schedule 1 of this Order.

## Notification Area (*Yellow Pinch Dam*) Amendment Order 2021

under the

Dams Safety Act 2015 and the Interpretation Act 1987

### 1 Name of Order

This Order is the *Notification Area (Yellow Pinch Dam) Amendment Order 2021*.

### 2 Commencement

This Order commences on the day it is published in the Gazette.

### 3 Duration

This Order will remain in force until it is revoked.

### 4 Amendment of *Yellow Pinch Dam* Notification Area

This Order amends the *Yellow Pinch Dam* Notification Area declared by the *Yellow Pinch Dam Notification Area* Order 22 August 2008 as described in Schedule 1.

## SCHEDULE 1

The amended *Yellow Pinch Dam* Notification Area is the area bounded by straight lines joining the following 4 ordered points on map *Wolumla 8824-2-N*. The ordered points are specified by Map Grid of Australia 1994 co-ordinates in Zone 55.

<i>Point</i>	<i>MGAEast</i>	<i>MGANorth</i>
1	749435	5916690
2	749435	5918850
3	751615	5918850
4	751615	5916690

Map *Wolumla 8824-2-N* showing the amended *Yellow Pinch Dam* Notification Area is available from Dams Safety NSW.

## DAMS SAFETY ACT 2015

Order under Section 48(1) of the Dams Safety Act 2015

Yellow Pinch - DSNSW Notification area

THE Dams Safety NSW pursuant to Section 48(1) of the Dams Safety Act 2015, hereby declares that with regard to Yellow Pinch Dam, being a declared dam under Dams Safety Act 2015, the land described in the schedule hereto is the notification area of the said dam.

---

### SCHEDULE

The area bounded by straight lines joining the following 4 ordered points on map Wolumla 8824-2-N; the points are specified by Map Grid of Australia 1994 co-ordinates in Zone 55:

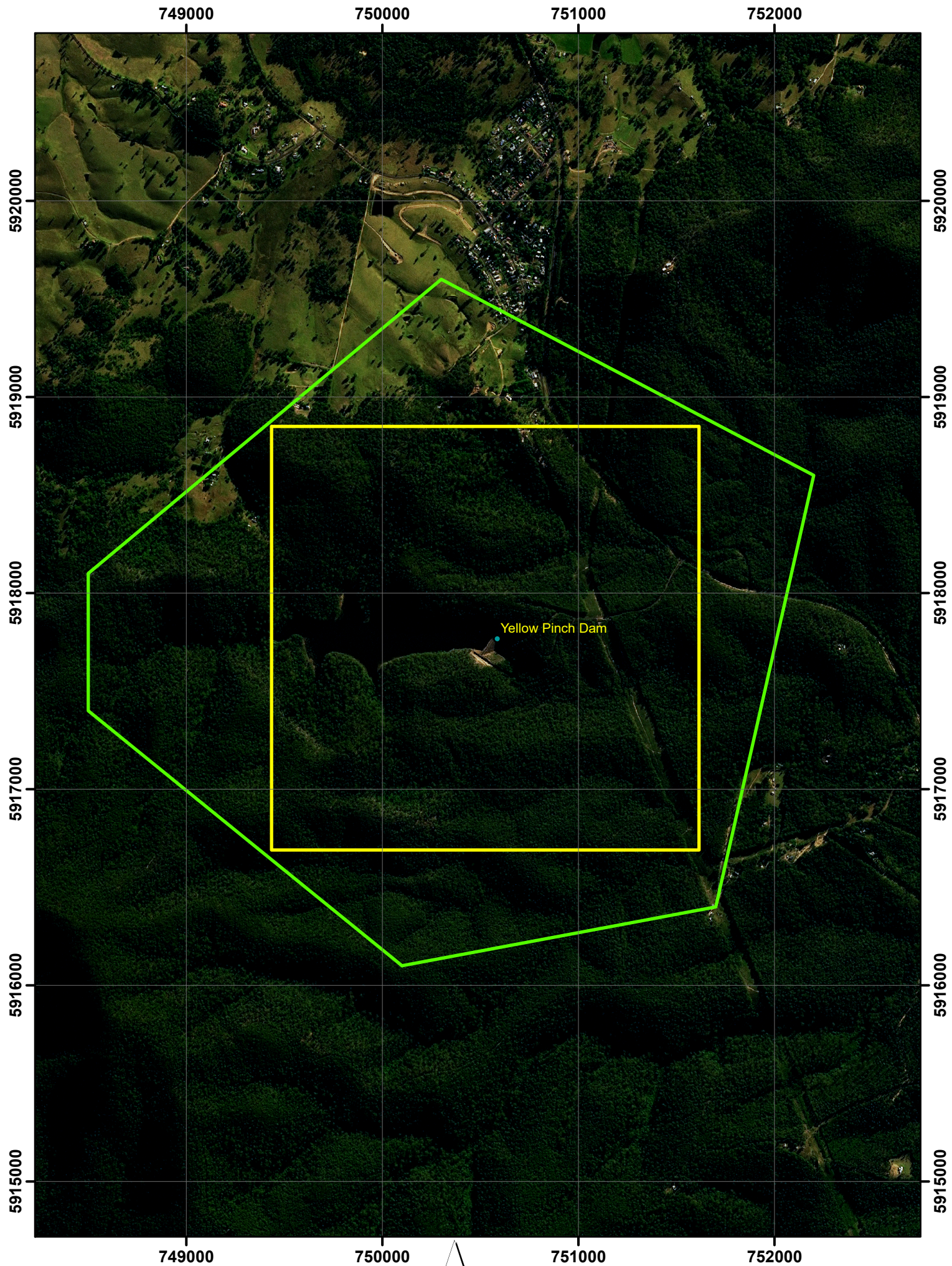
<i>Point</i>	<i>MGAEast</i>	<i>MGANorth</i>
1	749435	5916690
2	749435	5918850
3	751615	5918850
4	751615	5916690

Map Grid Australia (MGA) co-ordinates for the above points, as well as plan NA-413 showing the area, are available from Dams Safety NSW.

Dams safety NSW  
Locked Bag 5022 Parrmatta NSW 2124



Yellow Pinch notification area



Plan No: 413  
NA Label: Yellow Pinch Dam  
Dam Name(s): Yellow Pinch Dam

16/06/2021

Notification areas defined under section 48 of the Dams Safety Act 2015

Datum : GDA 94  
Grid : MGA Zone 55  
20 August 2021



**Notification Area *Chifley Dam* Amendment Order 2021**

under the

Dams Safety Act 2015 and the Interpretation Act 1987

I, Chris Salkovic, by delegation under section 13 of the *Dams Safety Act 2015*, make the following Order pursuant to section 48(1) of the *Dams Safety Act 2015* and section 43 of the *Interpretation Act 1987*.

Dated 12 August 2021

Chris Salkovic

CEO Dams Safety NSW

Dams Safety NSW

by delegation

**Explanatory note**

**The object of this Order is to amend the *Chifley Dam* Notification Area as described in Schedule 1 of this Order.**

## Notification Area (*Chifley Dam*) Amendment Order 2021

under the

Dams Safety Act 2015 and the Interpretation Act 1987

### 1 Name of Order

This Order is the *Notification Area Chifley Dam Amendment Order 2021*.

### 2 Commencement

This Order commences on the day it is published in the Gazette.

### 3 Duration

This Order will remain in force until it is revoked.

### 4 Amendment of *Chifley Dam* Notification Area

This Order amends the *Chifley Dam* Notification Area declared by the *Chifley Notification Area* Order 4 July 2008 as described in Schedule 1.

## SCHEDULE 1

The amended *Chifley Dam* Notification Area is the area bounded by straight lines joining the following 4 ordered points on map *The Lagoon 8830-IV-N*. The ordered points are specified by Map Grid of Australia 1994 co-ordinates in Zone 55.

<i>Point</i>	<i>MGAEast</i>	<i>MGANorth</i>
1	743684	6282704
2	743800	6284700
3	745946	6284575
4	745830	6282579

Map *The Lagoon 8830-IV-N* showing the amended *Chifley Dam* Notification Area is available from Dams Safety NSW.

## DAMS SAFETY ACT 2015

Order under Section 48(1) of the Dams Safety Act 2015

Chifley - DSNSW Notification area

THE Dams Safety NSW pursuant to Section 48(1) of the Dams Safety Act 2015, hereby declares that with regard to Chifley Dam, being a declared dam under Dams Safety Act 2015, the land described in the schedule hereto is the notification area of the said dam.

---

### SCHEDULE

The area bounded by straight lines joining the following 6 ordered points on map The Lagoon 8830-IV-N; the points are specified by Map Grid of Australia 1994 co-ordinates in Zone 55:

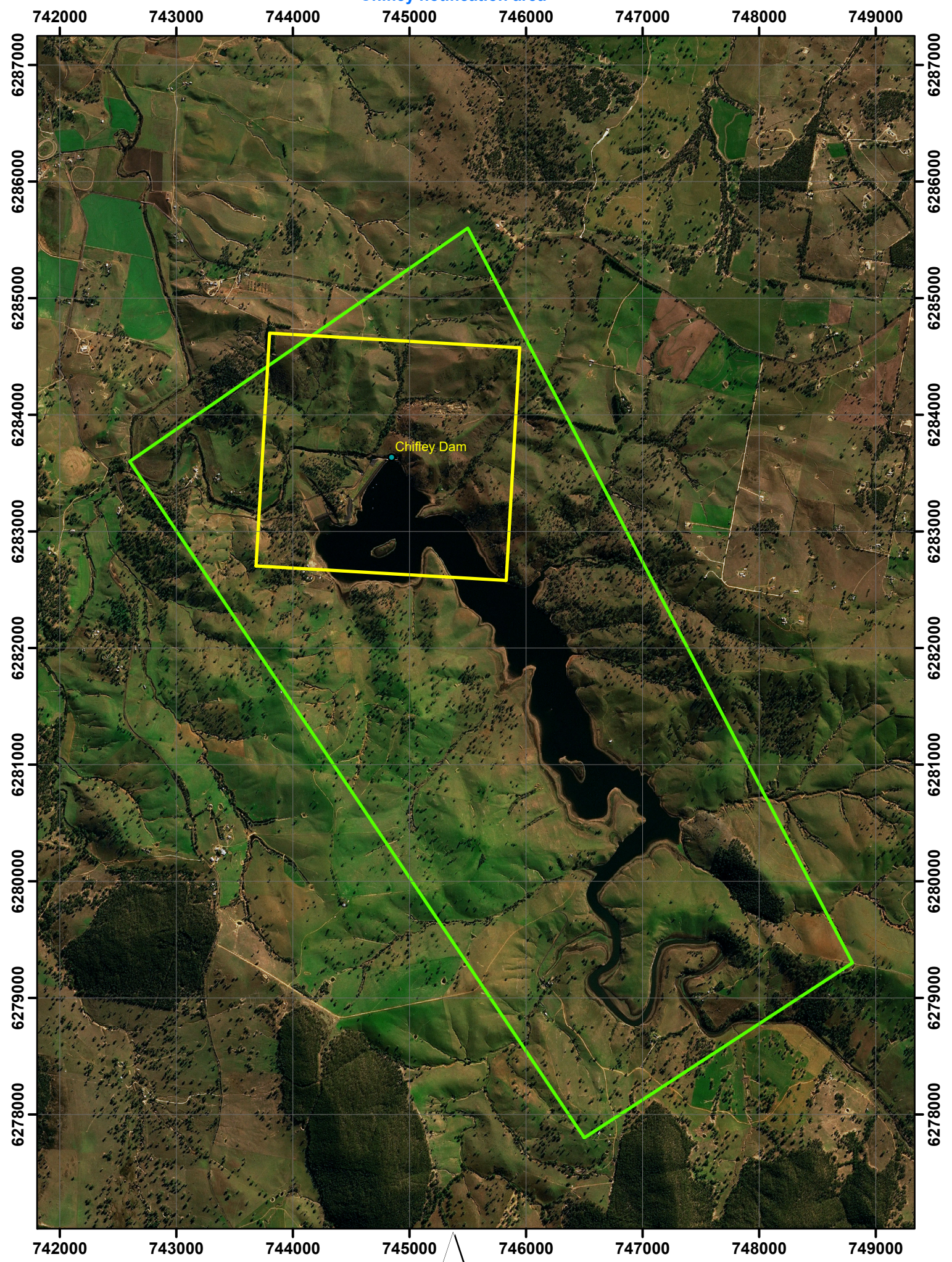
<i>Point</i>	<i>MGAEast</i>	<i>MGANorth</i>
1	743684	6282704
2	743800	6284700
3	745946	6284575
4	745830	6282579

Map Grid Australia (MGA) co-ordinates for the above points, as well as plan NA - 411 showing the area, are available from Dams Safety NSW.

Dams safety NSW  
Locked Bag 5022 Parrmatta NSW 2124




Chifley notification area



Chifley Dam

Plan No: 411  
NA Label: Chifley Dam  
Dam Name(s): Chifley Dam



Datum : GDA 94  
Grid : MGA Zone 55

16/06/2021

Notification areas defined under section 48 of the Dams Safety Act 2015

20 August 2021

NSW Government Gazette



**Notification Area *Malpas Dam* Amendment Order 2021**

under the

Dams Safety Act 2015 and the Interpretation Act 1987

I, Chris Salkovic, by delegation under section 13 of the *Dams Safety Act 2015*, make the following Order pursuant to section 48(1) of the *Dams Safety Act 2015* and section 43 of the *Interpretation Act 1987*.

Dated 12 August 2021

Chris Salkovic

CEO Dams Safety NSW

Dams Safety NSW  
by delegation

**Explanatory note**

The object of this Order is to amend the *Malpas Dam* Notification Area as described in Schedule 1 of this Order.

## Notification Area (*Malpas Dam*) Amendment Order 2021

under the

Dams Safety Act 2015 and the Interpretation Act 1987

### 1 Name of Order

This Order is the *Notification Area (Malpas Dam) Amendment Order 2021*.

### 2 Commencement

This Order commences on the day it is published in the Gazette.

### 3 Duration

This Order will remain in force until it is revoked.

### 4 Amendment of *Malpas Dam* Notification Area

This Order amends the *Malpas Dam* Notification Area declared by the *Malpas Dam Notification Area* Order 4 July 2008 as described in Schedule 1.

## SCHEDULE 1

The amended *Malpas Dam* Notification Area is the area bounded by straight lines joining the following 4 ordered points on map *Black Mountain 9237-III-N*. The ordered points are specified by Map Grid of Australia 1994 co-ordinates in Zone 56.

<i>Point</i>	<i>MGAEast</i>	<i>MGANorth</i>
1	377601	6647456
2	377601	6649743
3	379816	6649743
4	379816	6647456

Map *Black Mountain 9237-III-N* showing the amended *Malpas Dam* Notification Area is available from Dams Safety NSW.

## DAMS SAFETY ACT 2015

Order under Section 48(1) of the Dams Safety Act 2015

Malpas - DSNSW Notification area

THE Dams Safety NSW pursuant to Section 48(1) of the Dams Safety Act 2015, hereby declares that with regard to Malpas Dam, being a declared dam under Dams Safety Act 2015, the land described in the schedule hereto is the notification area of the said dam.

---

### SCHEDULE

The area bounded by straight lines joining the following 4 ordered points on map Black Mountain 9237-III-N; the points are specified by Map Grid of Australia 1994 co-ordinates in Zone 56:

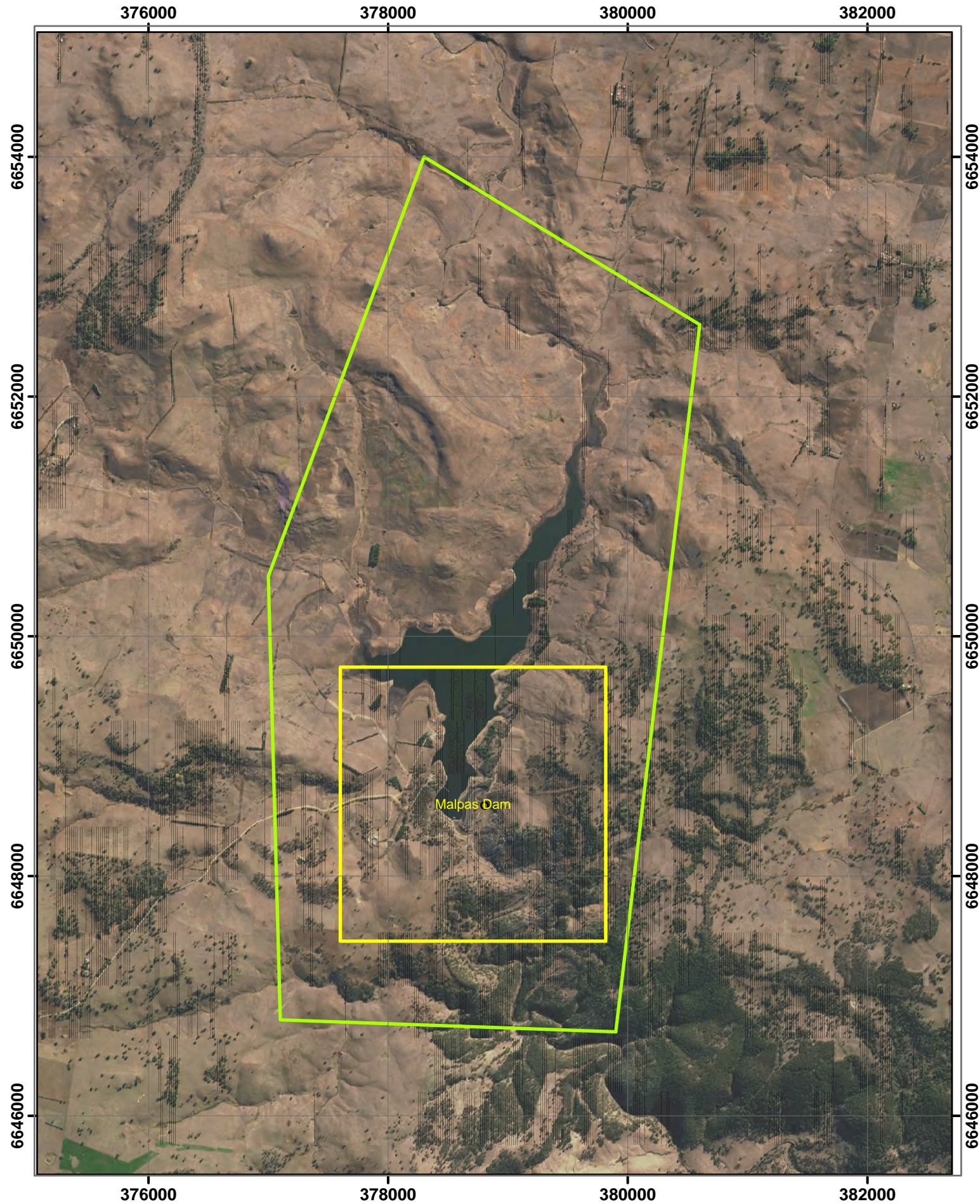
<i>Point</i>	<i>MGAEast</i>	<i>MGANorth</i>
1	377601	6647456
2	377601	6649743
3	379816	6649743
4	379816	6647456

Map Grid Australia (MGA) co-ordinates for the above points, as well as plan NA-501 showing the area, are available from Dams Safety NSW.

Dams safety NSW  
Locked Bag 5022 Parrmatta NSW 2124




Malpas notification area



Plan No : 501  
NA Label : Malpas  
Dam Name(s): Malpas dam

Date: 26/05/2021



Kilometers  
NSW Government Gazette

Datum : GDA 94  
Grid : MGA Zone 56

20 August 2021

**Notification Area *Ben Boyd Dam* Amendment Order 2021**

under the

Dams Safety Act 2015 and the Interpretation Act 1987

I, Chris Salkovic, by delegation under section 13 of the *Dams Safety Act 2015*, make the following Order pursuant to section 48(1) of the *Dams Safety Act 2015* and section 43 of the *Interpretation Act 1987*.

Dated 12 August 2021

Chris Salkovic

CEO Dams Safety NSW

Dams Safety NSW

by delegation

**Explanatory note**

The object of this Order is to amend the *Ben Boyd Dam* Notification Area as described in Schedule 1 of this Order.

## Notification Area (*Ben Boyd Dam*) Amendment Order 2021

under the

Dams Safety Act 2015 and the Interpretation Act 1987

### 1 Name of Order

This Order is the *Notification Area (Ben Boyd Dam) Amendment Order 2021*.

### 2 Commencement

This Order commences on the day it is published in the Gazette.

### 3 Duration

This Order will remain in force until it is revoked.

### 4 Amendment of *Ben Boyd Dam* Notification Area

This Order amends the *Ben Boyd Dam* Notification Area declared by the *Ben Boyd Dam Notification Area* Order 8 April 2011 as described in Schedule 1.

## SCHEDULE 1

The amended *Ben Boyd Dam* Notification Area is the area bounded by straight lines joining the following 4 ordered points on map *EDEN 88231N 1:25000*; *KIAH 88231S 1:25000*. The ordered points are specified by Map Grid of Australia 1994 co-ordinates in Zone 55.

<i>Point</i>	<i>MGAEast</i>	<i>MGANorth</i>
1	752600	5886850
2	752600	5889060
3	754695	5889060
4	754695	5886850

Map *EDEN 88231N 1:25000*; *KIAH 88231S 1:25000* showing the amended *Ben Boyd Dam* Notification Area is available from Dams Safety NSW.



## DAMS SAFETY ACT 2015

Order under Section 48(1) of the Dams Safety Act 2015

Ben Boyd - DSNSW Notification area

THE Dams Safety NSW pursuant to Section 48(1) of the Dams Safety Act 2015, hereby declares that with regard to Ben Boyd Dam, being a declared dam under Dams Safety Act 2015, the land described in the schedule hereto is the notification area of the said dam.

---

### SCHEDULE

The area bounded by straight lines joining the following 4 ordered points on map EDEN 88231N 1:25000; KIAH 88231S 1:25000; the points are specified by Map Grid of Australia 1994 co-ordinates in Zone 55:

<i>Point</i>	<i>MGAEast</i>	<i>MGANorth</i>
1	752600	5886850
2	752600	5889060
3	754695	5889060
4	754695	5886850

Map Grid Australia (MGA) co-ordinates for the above points, as well as plan NA-412 showing the area, are available from Dams Safety NSW.

Dams safety NSW  
Locked Bag 5022 Parrmatta NSW 2124



Ben Boyd notification area

752000

753000

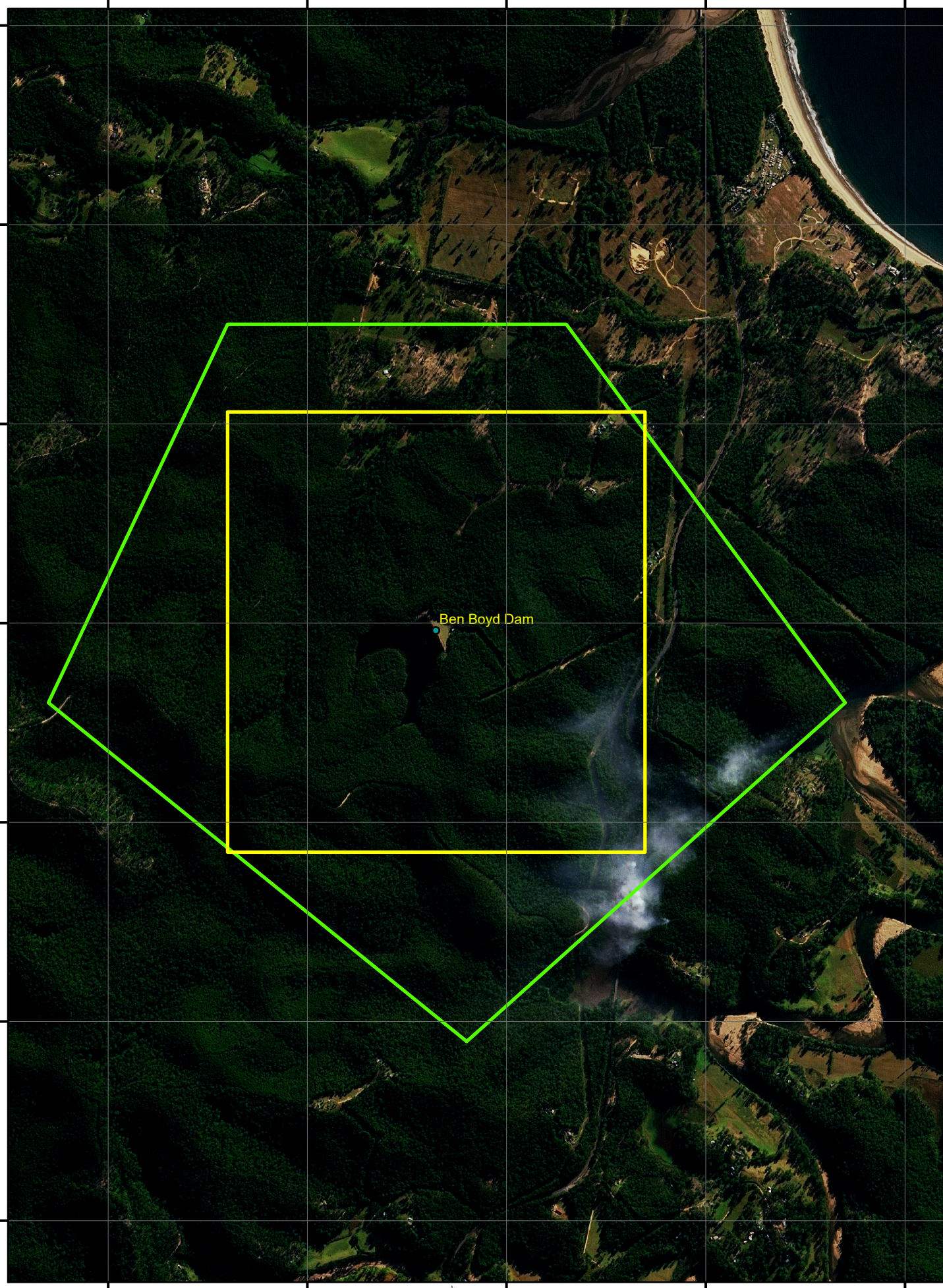
754000

755000

756000

5891000  
5890000  
5889000  
5888000  
5887000  
5886000  
5885000

5891000  
5890000  
5889000  
5888000  
5887000  
5886000  
5885000



Ben Boyd Dam

752000

753000

754000

755000

756000

Plan No: 412  
NA Label: Ben Boyd Dam  
Dam Name(s): Ben Boyd Dam



Datum : GDA 94  
Grid : MGA Zone 55

16/06/2021

Notification areas defined under section 48 of the Dams Safety Act 2015

20 August 2021

NSW Government Gazette