



# *Government Gazette*

of the State of

New South Wales

**Number 428—Electricity and Water**

**Friday, 3 September 2021**

---

The New South Wales Government Gazette is the permanent public record of official NSW Government notices. It also contains local council, non-government and other notices.

Each notice in the Government Gazette has a unique reference number that appears in parentheses at the end of the notice and can be used as a reference for that notice (for example, (n2019-14)).

The Gazette is compiled by the Parliamentary Counsel's Office and published on the NSW legislation website ([www.legislation.nsw.gov.au](http://www.legislation.nsw.gov.au)) under the authority of the NSW Government. The website contains a permanent archive of past Gazettes.

To submit a notice for gazettal, see the Gazette page.

**Notification Area *Wentworth Falls Lake Dam* Amendment Order 2021**

under the

Dams Safety Act 2015 and the Interpretation Act 1987

I, Chris Salkovic, by delegation under section 13 of the *Dams Safety Act 2015*, make the following Order pursuant to section 48(1) of the *Dams Safety Act 2015* and section 43 of the *Interpretation Act 1987*.

Dated 26 August 2021

Chris Salkovic

CEO Dams Safety NSW

Dams Safety NSW  
by delegation

**Explanatory note**

**The object of this Order is to amend the *Wentworth Falls Lake Dam* Notification Area as described in Schedule 1 of this Order.**

## Notification Area (*Wentworth Falls Lake Dam*) Amendment Order 2021

under the

Dams Safety Act 2015 and the Interpretation Act 1987

### 1 Name of Order

This Order is the *Wentworth Falls Lake Dam Amendment Order 2021*.

### 2 Commencement

This Order commences on the day it is published in the Gazette.

### 3 Duration

This Order will remain in force until it is revoked.

### 4 Amendment of *Wentworth Falls Lake Dam* Notification Area

This Order amends the *Wentworth Falls Lake Dam* Notification Area declared by the *Wentworth Falls Lake Dam* Order 23 May 1997 as described in Schedule 1.

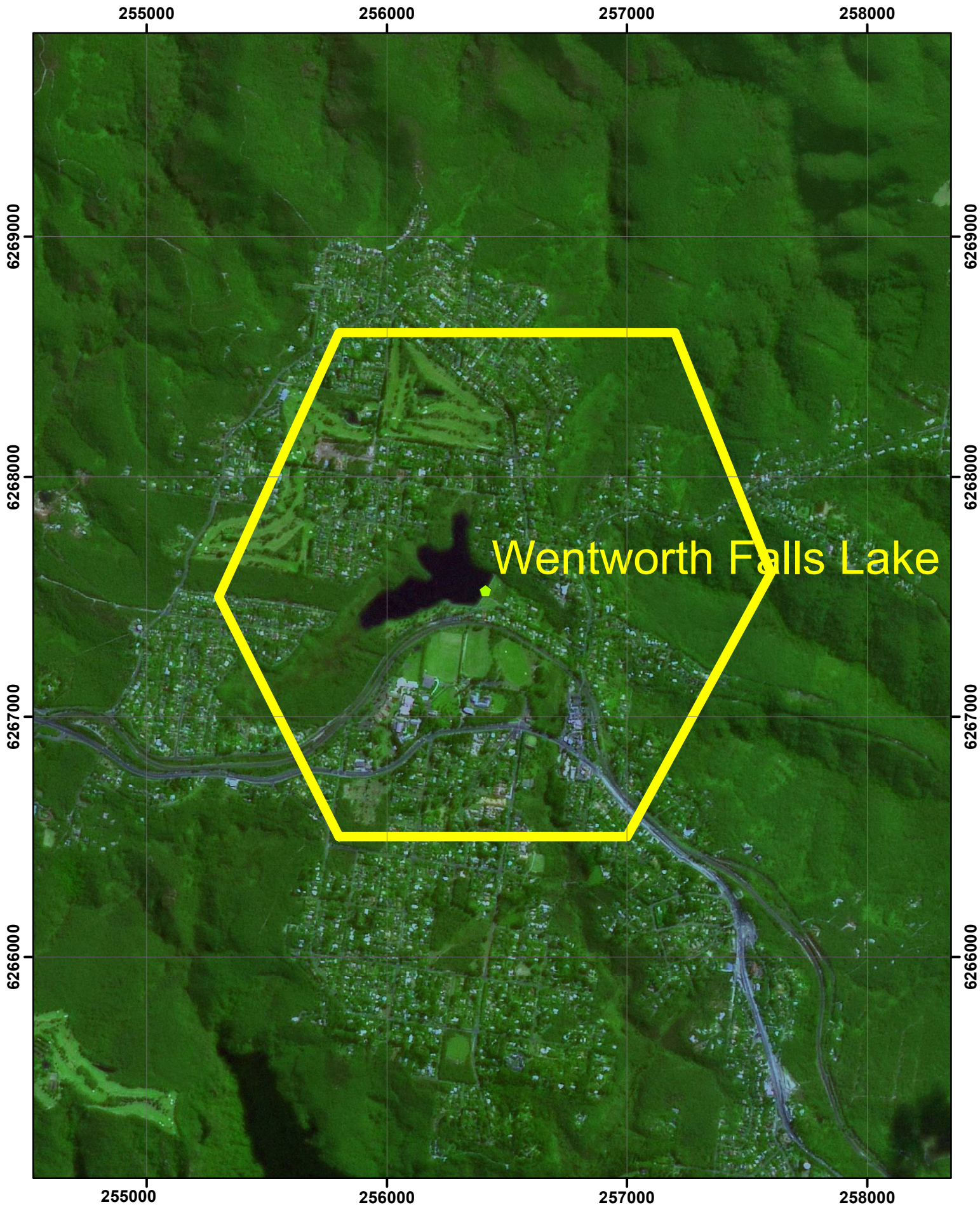
## SCHEDULE 1

The amended *Wentworth Falls Lake Dam* Notification Area is the area bounded by straight lines joining the following 6 ordered points on map *Katoomba 8930-1-S Second Edition 1:25 000*. The ordered points are specified by Map Grid of Australia 1994 co-ordinates in Zone 56.

<i>Point</i>	<i>MGA East</i>	<i>MGA North</i>
1	255800	6266500
2	255300	6267500
3	255800	6268600
4	257200	6268600
5	257600	6267600
6	257000	6266500

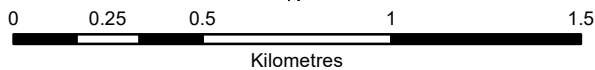
The above data points and *Wentworth Falls Lake Dam* Notification Area Map showing the amended *Wentworth Falls Lake Dam* Notification Area is available from Dams Safety NSW.

# Wentworth Falls Lake dam notification area



Plan No : 552  
NA Label : Wentworth Falls Lake dam  
Dam Name : Wentworth Falls Lake dam

Datum : GDA 94  
Grid : MGA Zone 56



Dams Safety NSW  
[www.damsafety.nsw.gov.au](http://www.damsafety.nsw.gov.au)

Date : 03/06/2021

NSW Government Gazette  
Notification Areas defined under section 48 of the Dams Safety Act 2015

3 September 2021

**Notification Area *Molong Creek Dam* Amendment Order 2021**

under the

Dams Safety Act 2015 and the Interpretation Act 1987

I, Chris Salkovic, by delegation under section 13 of the *Dams Safety Act 2015*, make the following Order pursuant to section 48(1) of the *Dams Safety Act 2015* and section 43 of the *Interpretation Act 1987*.

Dated 26 August 2021

Chris Salkovic

CEO Dams Safety NSW

Dams Safety NSW  
by delegation

**Explanatory note**

**The object of this Order is to amend the *Molong Creek Dam* Notification Area as described in Schedule 1 of this Order.**

## Notification Area (*Molong Creek Dam*) Amendment Order 2021

under the

Dams Safety Act 2015 and the Interpretation Act 1987

### 1 Name of Order

This Order is the *Notification Area Molong Creek Dam Amendment Order 2021*.

### 2 Commencement

This Order commences on the day it is published in the Gazette.

### 3 Duration

This Order will remain in force until it is revoked.

### 4 Amendment of *Molong Creek Dam* Notification Area

This Order amends the *Molong Creek Dam* Notification Area declared by the *Molong Creek Dam* Order 22 August 2008 as described in Schedule 1.

## SCHEDULE 1

The amended *Molong Creek Dam* Notification Area is the area bounded by straight lines joining the following 4 ordered points on map *Hill End 8731-I & IV*. The ordered points are specified by Map Grid of Australia 1994 co-ordinates in Zone 55.

<i>Point</i>	<i>MGAEast</i>	<i>MGANorth</i>
1	686530	6324560
2	686530	6326660
3	688600	6326660
4	688600	6324560

Map *Hill End 8731-I & IV* showing the amended *Molong Creek Dam* Notification Area is available from Dams Safety NSW.

Molong Creek notification area

687000

688000

6327000

6327000

6326000

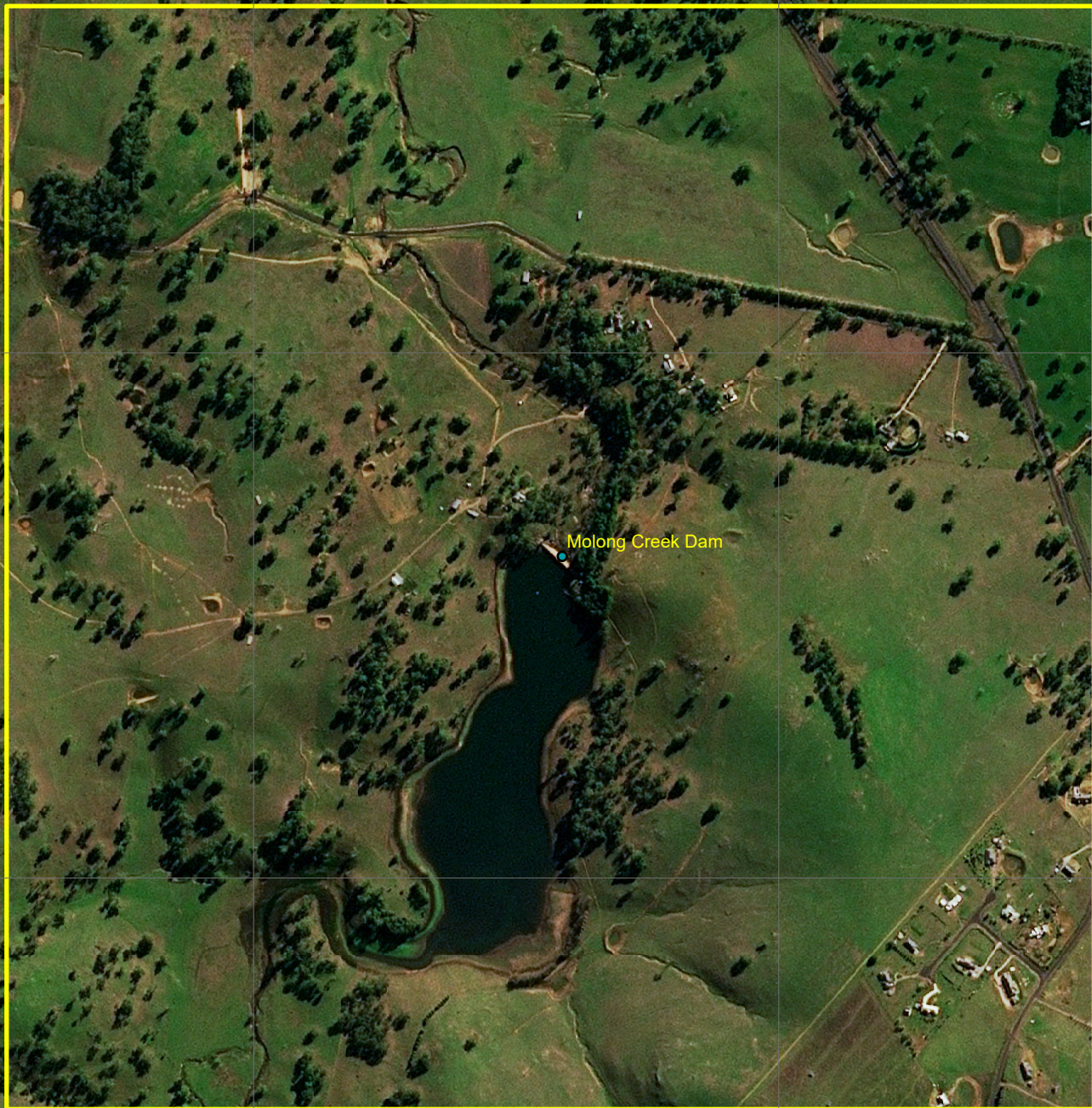
6326000

6325000

6325000

687000

688000



Plan No: 414  
NA Label: Molong Creek Dam  
Dam Name(s): Molong Creek Dam

0 0.3 N 0.6



Datum : GDA 94  
Grid : MGA Zone 55

17/06/2021

NSW Government Gazette  
Notification areas defined under section 48 of the Dams Safety Act 2015

3 September 2021