



Government Gazette

of the State of

New South Wales

Number 438–Environment

Tuesday, 7 September 2021

The New South Wales Government Gazette is the permanent public record of official NSW Government notices. It also contains local council, non-government and other notices.

Each notice in the Government Gazette has a unique reference number that appears in parentheses at the end of the notice and can be used as a reference for that notice (for example, (n2019-14)).

The Gazette is compiled by the Parliamentary Counsel's Office and published on the NSW legislation website (www.legislation.nsw.gov.au) under the authority of the NSW Government. The website contains a permanent archive of past Gazettes.

To submit a notice for gazettal, see the Gazette page.

DEPARTMENT OF PLANNING, INDUSTRY AND ENVIRONMENT

NATIONAL PARKS AND WILDLIFE ACT 1974

Asset of Intergenerational Significance Order No. 2 2021

Declaration under section 188H of land as an asset of intergenerational significance

I hereby declare the land identified in the map specified in Column one of the Schedule below containing populations of the species listed in Column two of the Schedule below as environmental assets of intergenerational significance ('declared land').

This constitutes notice of the declaration under section 188H of the *National Parks and Wildlife Act 1974*.

MATTHEW KEAN, MP
Minister for Energy and Environment

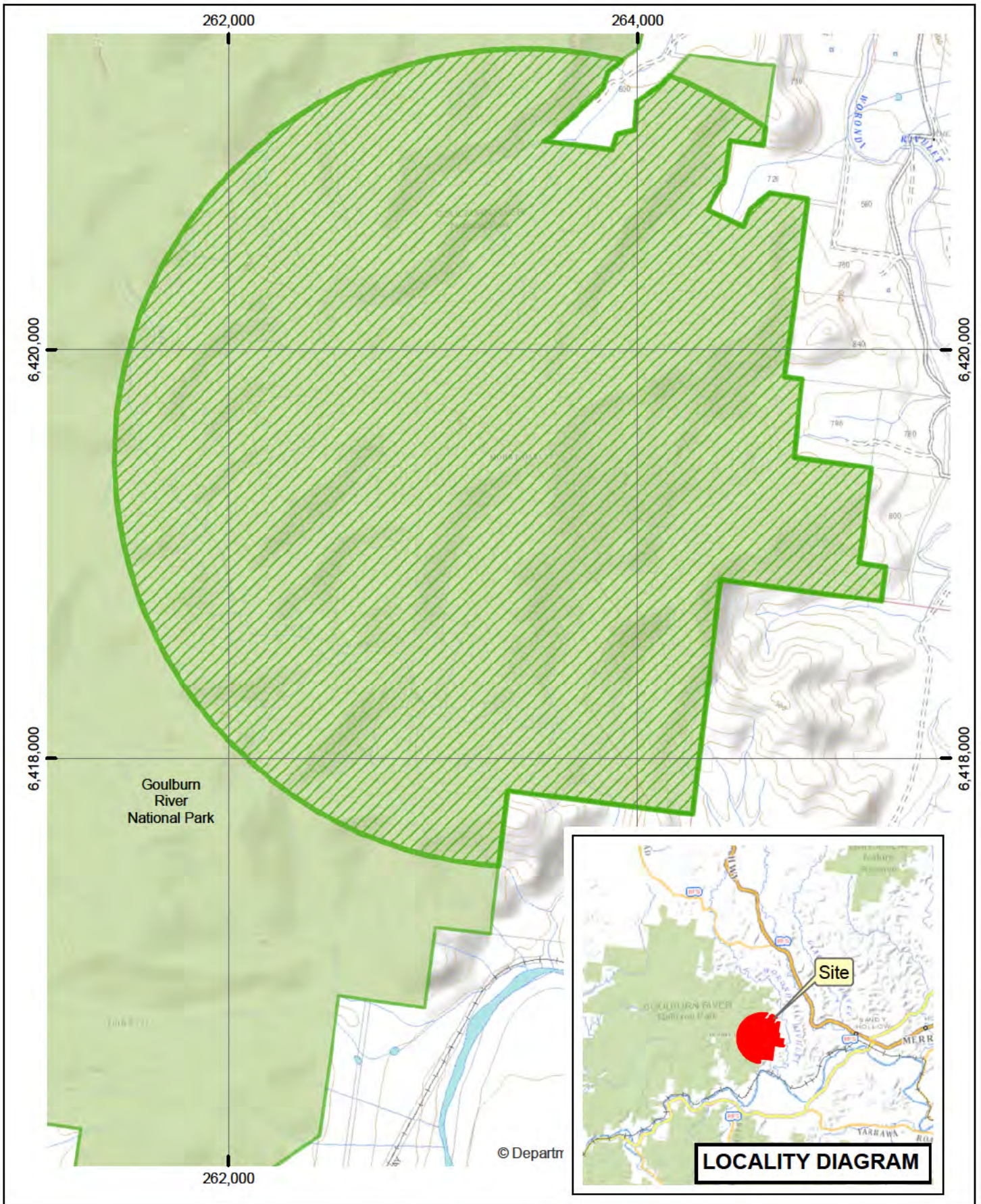
Schedule

Column one	Column two	Column three
Map of declared land	Species	Land reserved under National Parks and Wildlife Act 1974
AIS-E0-002	<i>Senecio linearifolius</i> var. <i>dangarensis</i> (<i>Senecio linearifolius</i> var. <i>dangarensis</i>)	Goulburn River National Park
AIS-E0-003	<i>Acacia gordonii</i> (<i>Acacia gordonii</i>)	Blue Mountains National Park
AIS-E0-004	Grey grasswren (<i>Amytornis barbatus barbatus</i>)	Narriearra Caryapundy Swamp National Park
AIS-E0-005	Grey grasswren (<i>Amytornis barbatus barbatus</i>)	Narriearra Caryapundy Swamp National Park
AIS-E0-006	Grey grasswren (<i>Amytornis barbatus barbatus</i>)	Narriearra Caryapundy Swamp National Park
AIS-E0-007	<i>Aponogeton queenslandicus</i> (<i>Aponogeton queenslandicus</i>)	Nocoleche Nature Reserve



AIS-E0-008	<i>Asterolasia elegans (Asterolasia elegans)</i>	Parr State Conservation Area
AIS-E0-009	<i>Asterolasia elegans (Asterolasia elegans)</i>	Marramarra National Park
AIS-E0-010	<i>Asterolasia elegans (Asterolasia elegans)</i>	Marramarra National Park
AIS-E0-011	Chambigne bertya (<i>Bertya sp. (Chambigne NR, M. Fatemi 24)</i>)	Chambigne Nature Reserve
AIS-E0-012	Bolivia homoranthus (<i>Homoranthus croftianus</i>)	Bolivia Hill Nature Reserve
AIS-E0-013	Bossiaea fragrans (<i>Bossiaea fragrans</i>)	Abercrombie Karst Conservation Reserve
AIS-E0-014	Border ranges daisy (<i>Brachyscome ascendens</i>), Wollumbin dogwood (<i>Ozothamnus vagans</i>)	Border Ranges National Park, Mebbin National Park
AIS-E0-015	Border ranges daisy (<i>Brachyscome ascendens</i>)	Border Ranges National Park
AIS-E0-016	Border ranges daisy (<i>Brachyscome ascendens</i>)	Border Ranges National Park
AIS-E0-017	Max Mueller's burr-daisy (<i>Calotis pubescens</i>), Clover glycine (<i>Glycine latrobeana</i>)	Kosciuszko National Park
AIS-E0-018	Smoky Mouse (<i>Pseudomys fumeus</i>), Raleigh sedge (<i>Carex raleighii</i>)	Kosciuszko National Park
AIS-E0-019	Max Mueller's burr-daisy (<i>Calotis pubescens</i>), Alpine she-oak skink (<i>Cyclodomorphus praealtus</i>)	Kosciuszko National Park
AIS-E0-020	Max Mueller's burr-daisy (<i>Calotis pubescens</i>)	Kosciuszko National Park
AIS-E0-021	Max Mueller's burr-daisy (<i>Calotis pubescens</i>), Alpine she-oak skink (<i>Cyclodomorphus praealtus</i>)	Kosciuszko National Park

AIS-E0-022	Archer's carex (<i>Carex archeri</i>)	Kosciuszko National Park
AIS-E0-023	Archer's carex (<i>Carex archeri</i>)	Kosciuszko National Park
AIS-E0-024	Raleigh sedge (<i>Carex raleighii</i>)	Kosciuszko National Park
AIS-E0-025	Genoa River correa (<i>Correa lawrenceana</i> var. <i>genoensis</i>)	South East Forest National Park
AIS-E0-026	Peach myrtle (<i>Uromyrtus australis</i>)	Mount Jerusalem National Park
AIS-E0-027	Coast euodia (<i>Melicope vitiflora</i>)	Nightcap National Park, Whian Whian State Conservation Area, Snows Gully Nature Reserve
AIS-E0-028	Salt pipewort (<i>Eriocaulon carsonii</i>)	Paroo-darling National Park
AIS-E0-029	Craven grey box (<i>Eucalyptus largeana</i>)	Copeland Tops State Conservation Area
AIS-E0-030	Craven grey box (<i>Eucalyptus largeana</i>)	Copeland Tops State Conservation Area
AIS-E0-031	Craven grey box (<i>Eucalyptus largeana</i>)	Berrico Nature Reserve
AIS-E0-032	Craven grey box (<i>Eucalyptus largeana</i>)	The Glen Nature Reserve
AIS-E0-033	Craven grey box (<i>Eucalyptus largeana</i>)	The Glen Nature Reserve
AIS-E0-034	Border mallee (<i>Eucalyptus microcodon</i>)	Border Ranges National Park
AIS-E0-035	Suggan Buggan mallee (<i>Eucalyptus saxatilis</i>)	Kosciuszko National Park

AIS-E0-036	Suggan Buggan mallee (<i>Eucalyptus saxatilis</i>)	Kosciuszko National Park
AIS-E0-037	Suggan Buggan mallee (<i>Eucalyptus saxatilis</i>)	Kosciuszko National Park
AIS-E0-038	Suggan Buggan mallee (<i>Eucalyptus saxatilis</i>)	Kosciuszko National Park
AIS-E0-039	Carrington Falls grevillea (<i>Grevillea rivularis</i>)	Budderoo National Park
AIS-E0-040	Kowmung hakea (<i>Hakea doherlyi</i>)	Kanangra-Boyd National Park
AIS-E0-041	Haloragodendron lucasii (<i>Haloragodendron lucasii</i>)	Ku-ring-gai Chase National Park
AIS-E0-042	Haloragodendron lucasii (<i>Haloragodendron lucasii</i>)	Ku-ring-gai Chase National Park
AIS-E0-043	Haloragodendron lucasii (<i>Haloragodendron lucasii</i>)	Ku-ring-gai Chase National Park
AIS-E0-044	Haloragodendron lucasii (<i>Haloragodendron lucasii</i>)	Garigal National Park
AIS-E0-045	Connie's guinea flower (<i>Hibbertia circinata</i>)	Mount Imlay National Park
AIS-E0-046	Gorge rice-flower (<i>Pimelea cremnophila</i>)	Oxley Wild Rivers National Park
AIS-E0-047	Lenwebbia sp. Main Range (<i>Lenwebbia sp. Main Range</i>), Wollumbin dogwood (<i>Ozothamnus vagans</i>)	Limpinwood Nature Reserve
AIS-E0-048	Lenwebbia sp. Main Range (<i>Lenwebbia sp. Main Range</i>)	Koreelah National Park
AIS-E0-049	Lenwebbia sp. Main Range (<i>Lenwebbia sp. Main Range</i>)	Border Ranges National Park
AIS-E0-050	Wollumbin dogwood (<i>Ozothamnus vagans</i>), Wollumbin zieria (<i>Zieria adenodonta</i>)	Wollumbin National Park




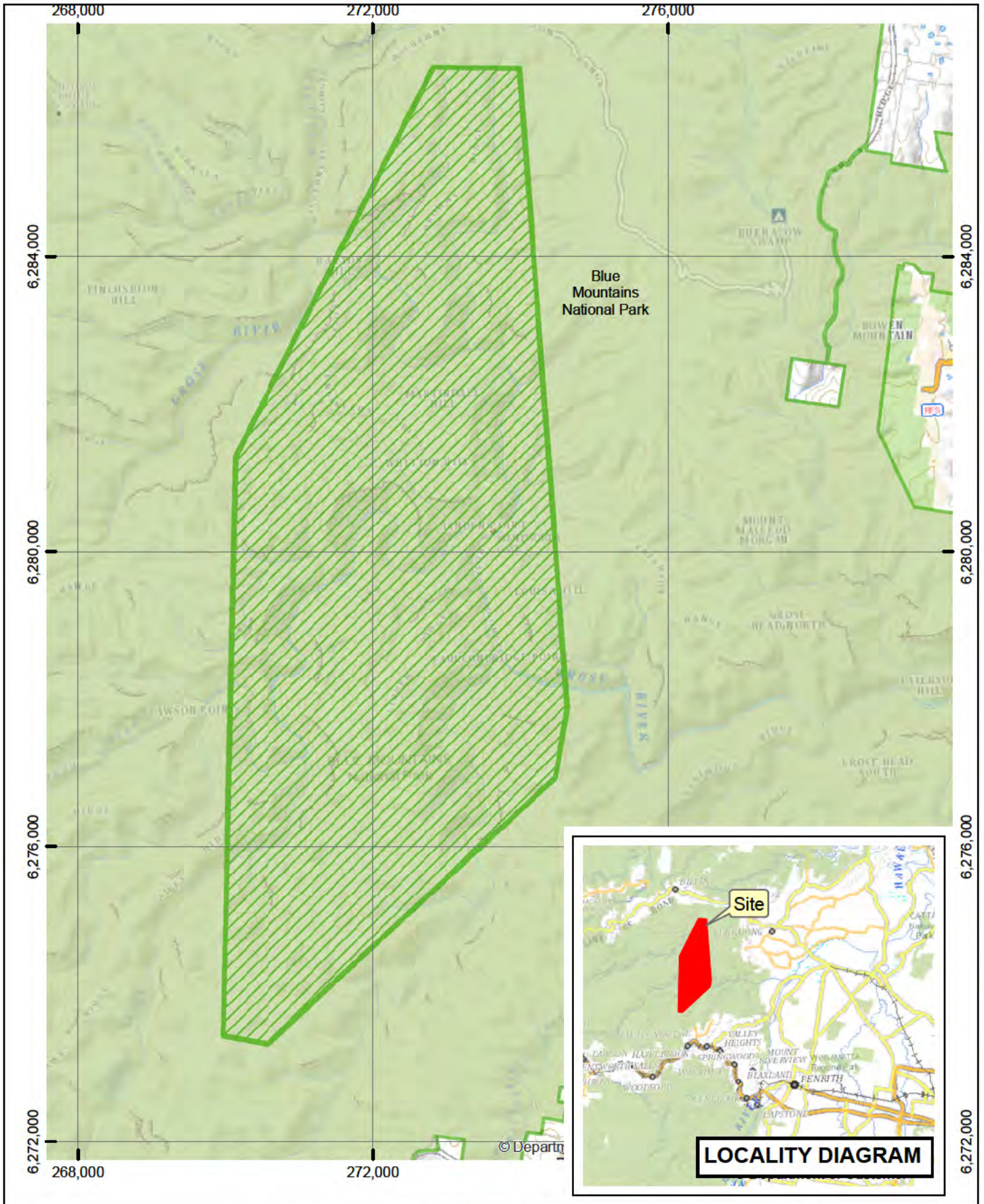
Legend

-  Declared Land
-  NPWS Estate



AIS-E0-002
Asset of
Intergenerational Significance
Senecio linearifolius
var. dangarensis
Goulburn River National Park

Copyright of Department of Planning Industry and Environment.
 This map is not guaranteed to be free from error or omission. The Department and its employees disclaim liability for any act done on the information in the map and any consequences of such acts or omissions.






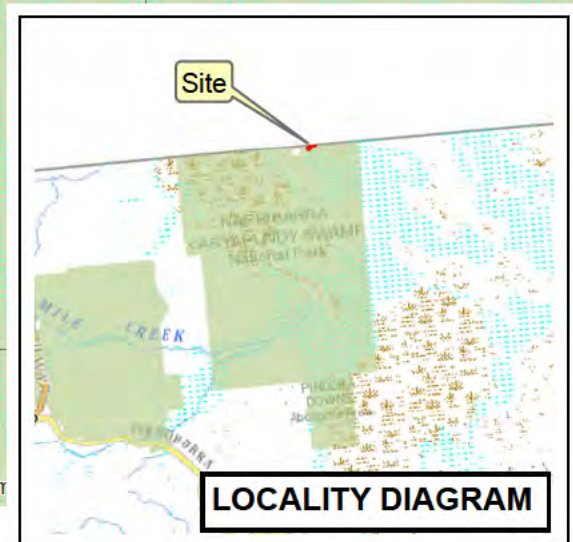
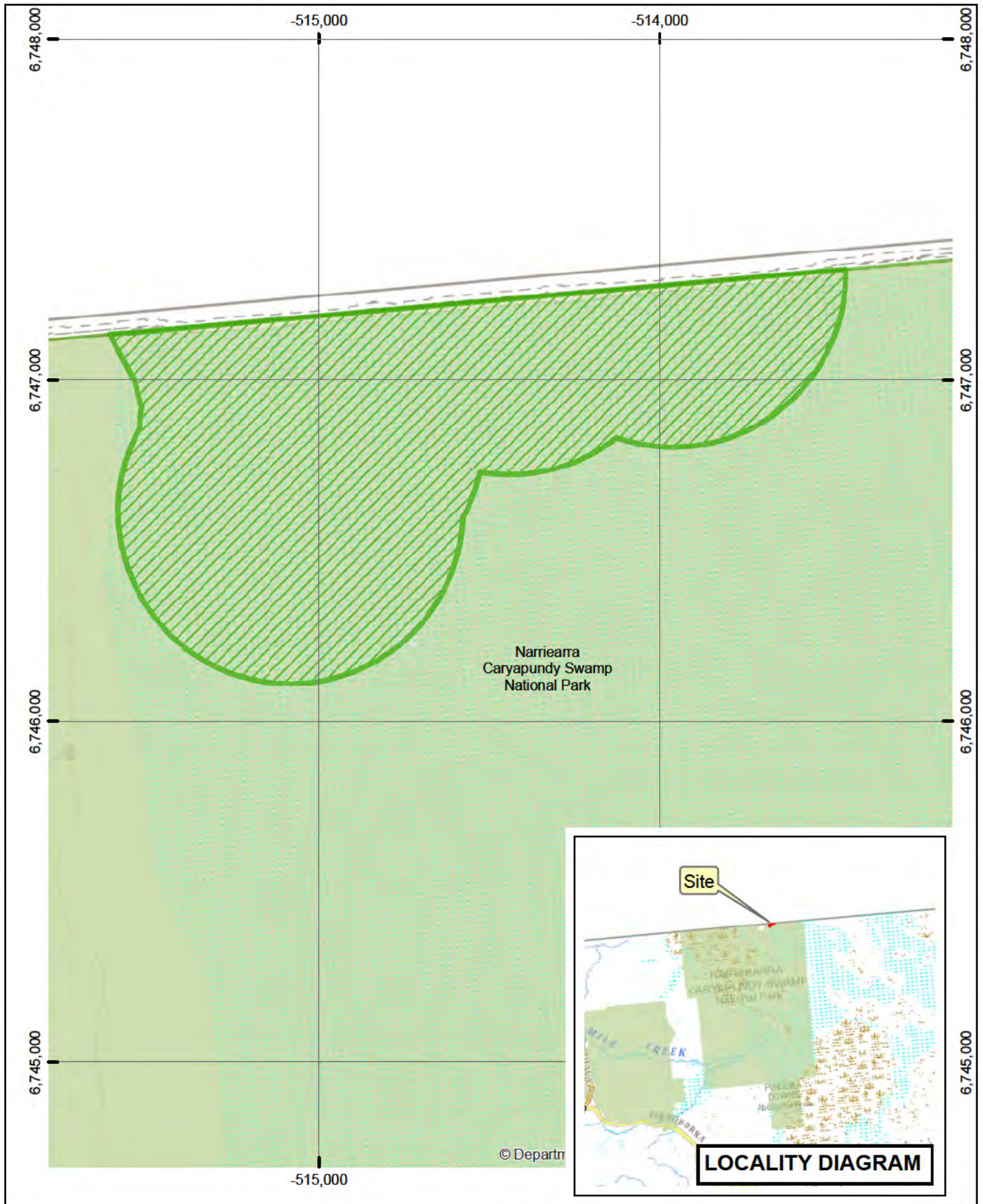
Legend

-  Declared Land
-  NPWS Estate

AIS-E0-003
Asset of
Intergenerational Significance
Acacia gordonii
Blue Mountains National Park

Copyright of Department of Planning Industry and Environment.
 This map is not guaranteed to be free from error or omission. The Department and its employees disclaim liability for any act done on the information in the map and any consequences of such acts or omissions.





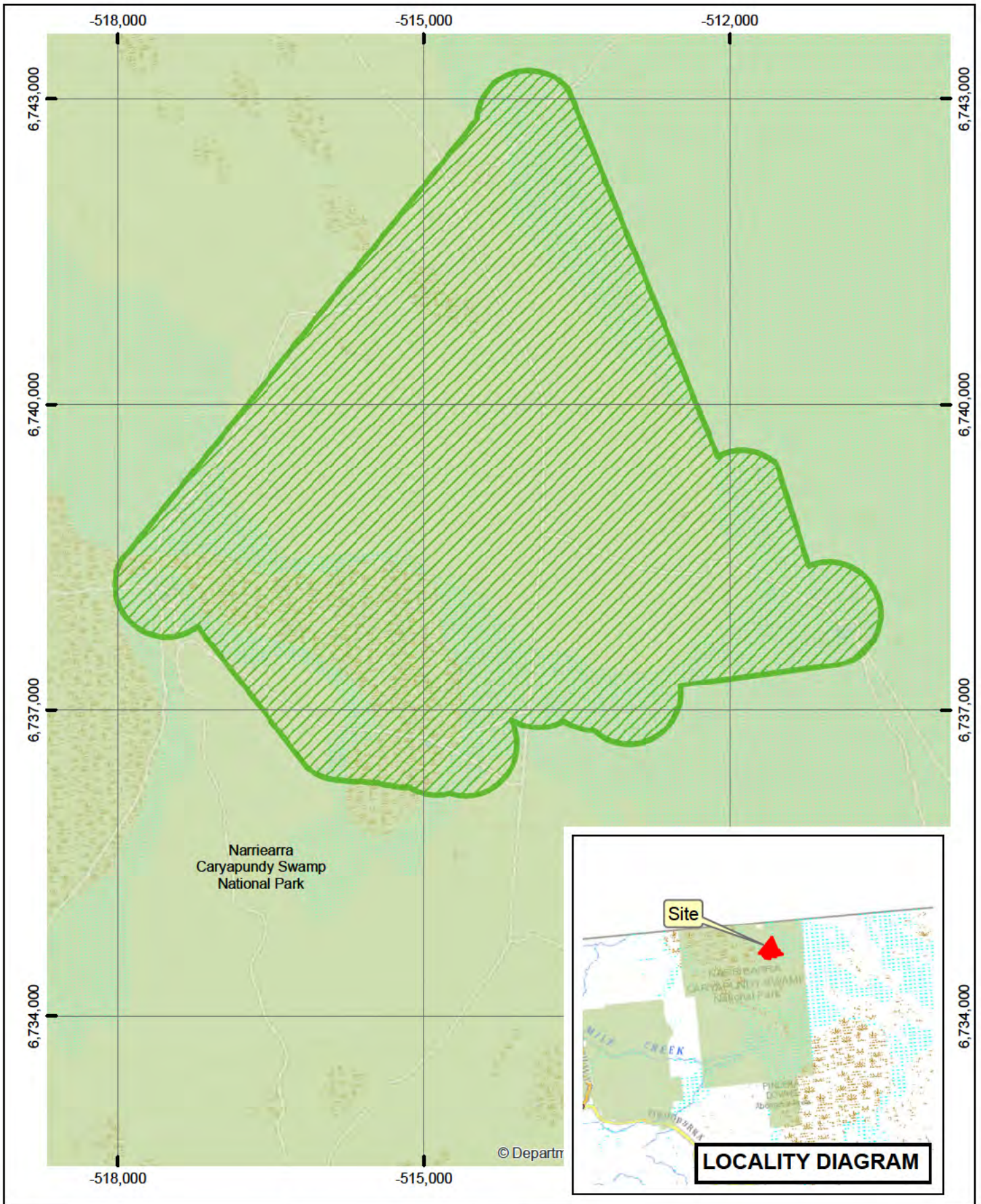
Legend

- Declared Land
- NPWS Estate

AIS-E0-004
Asset of Intergenerational Significance
Grey grasswren
(Amytornis barbatus barbatus)
Narriearra Caryapundy Swamp
National Park

Copyright of Department of Planning Industry and Environment.
 This map is not guaranteed to be free from error or omission. The Department and its employees disclaim liability for any act done on the information in the map and any consequences of such acts or omissions.

N 0 0.15 0.3 0.45 km



Legend




-  Declared Land
-  NPWS Estate

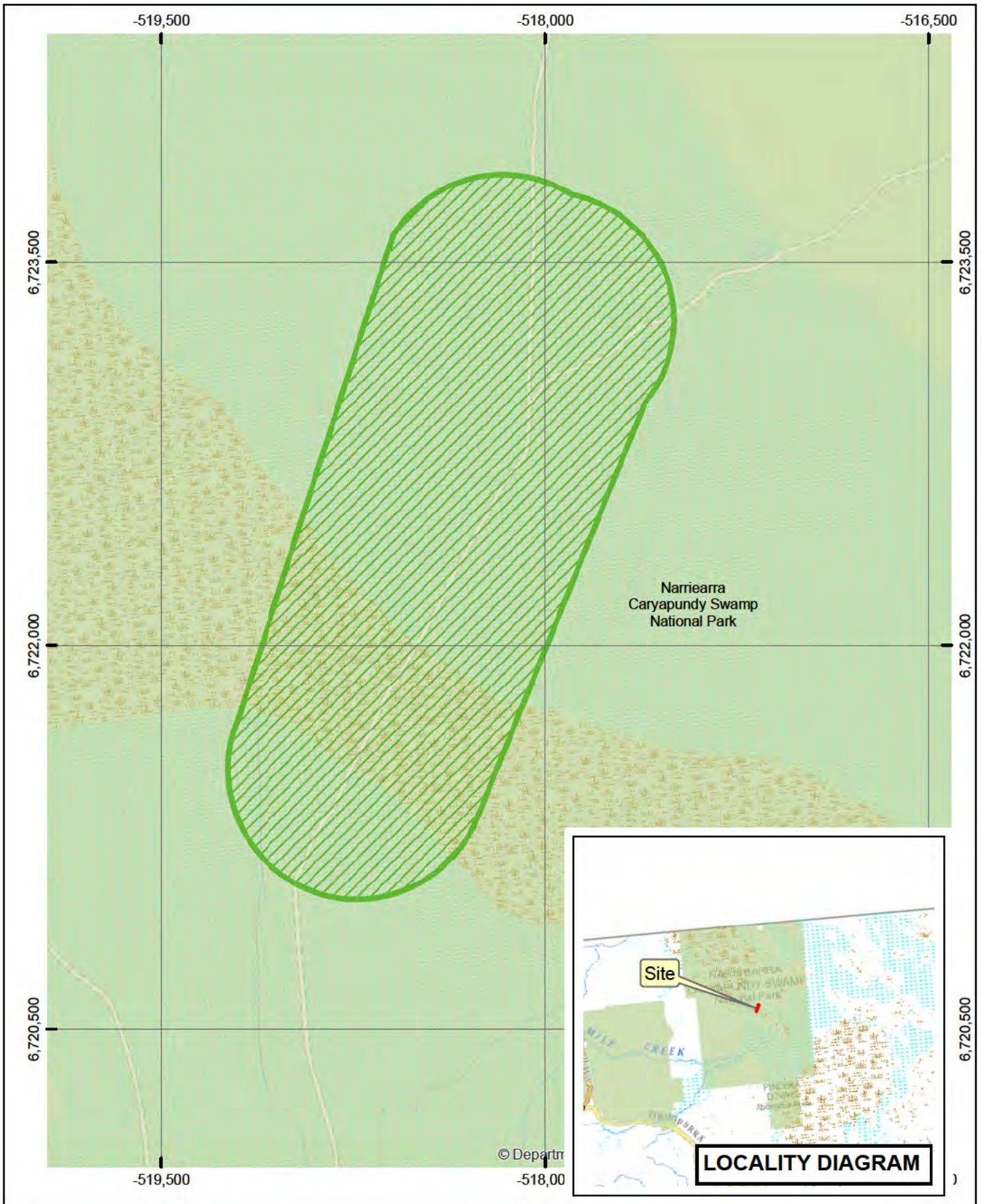
AIS-E0-005
Asset of Intergenerational Significance
Grey grasswren
(Amytornis barbatus barbatus)
Narriearra Caryapundy Swamp National Park

Copyright of Department of Planning Industry and Environment.
 This map is not guaranteed to be free from error or omission. The Department and its employees disclaim liability for any act done on the information in the map and any consequences of such acts or omissions.



N

0 0.5 1 1.5 km




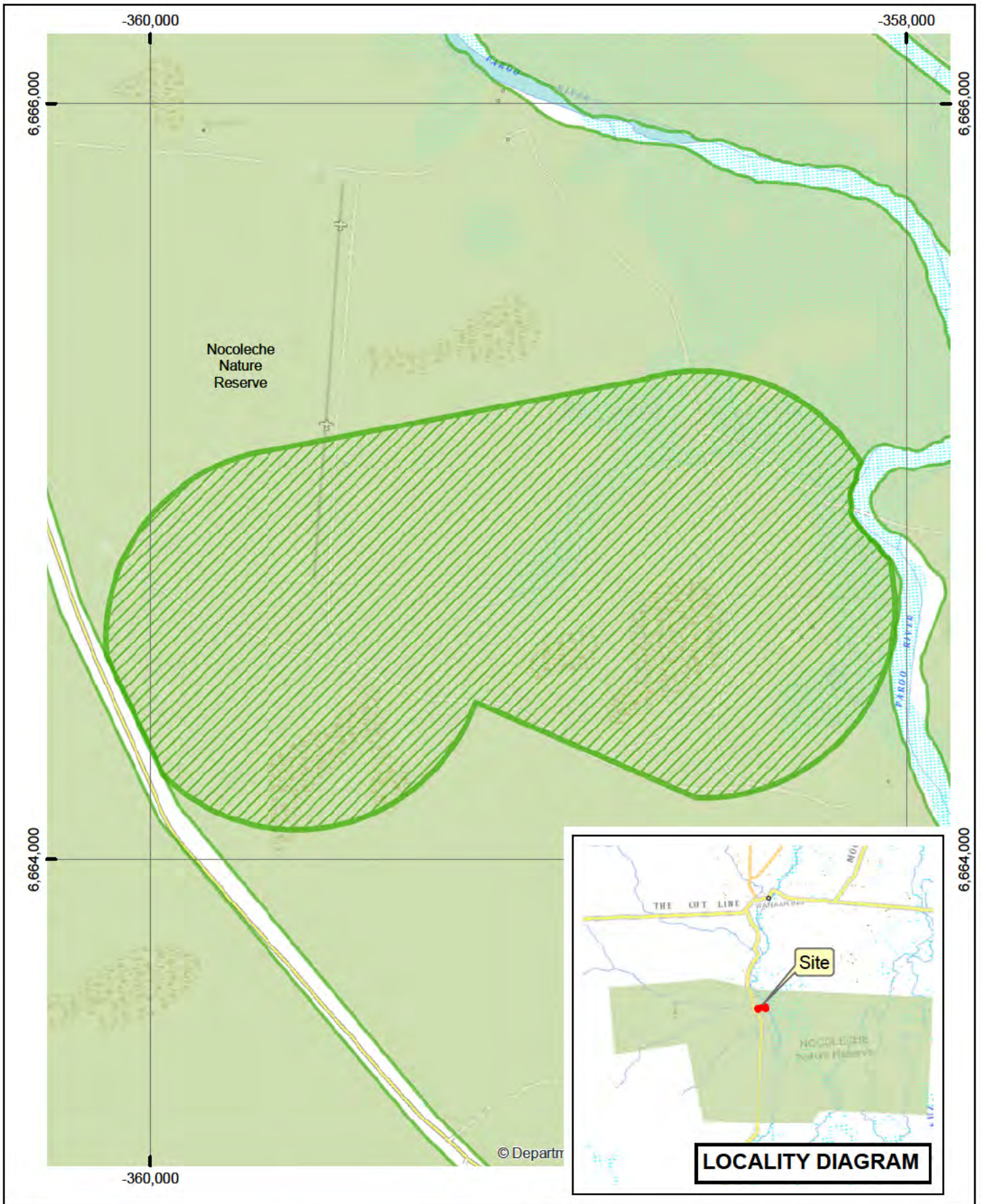
Legend

-  Declared Land
-  NPWS Estate



AIS-E0-006
Asset of Intergenerational Significance
Grey grasswren
(Amytornis barbatus barbatus)
Narriearra Caryapundy Swamp National Park

Copyright of Department of Planning Industry and Environment.
 This map is not guaranteed to be free from error or omission. The Department and its employees disclaim liability for any act done on the information in the map and any consequences of such acts or omissions.



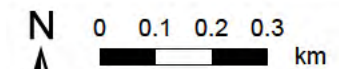


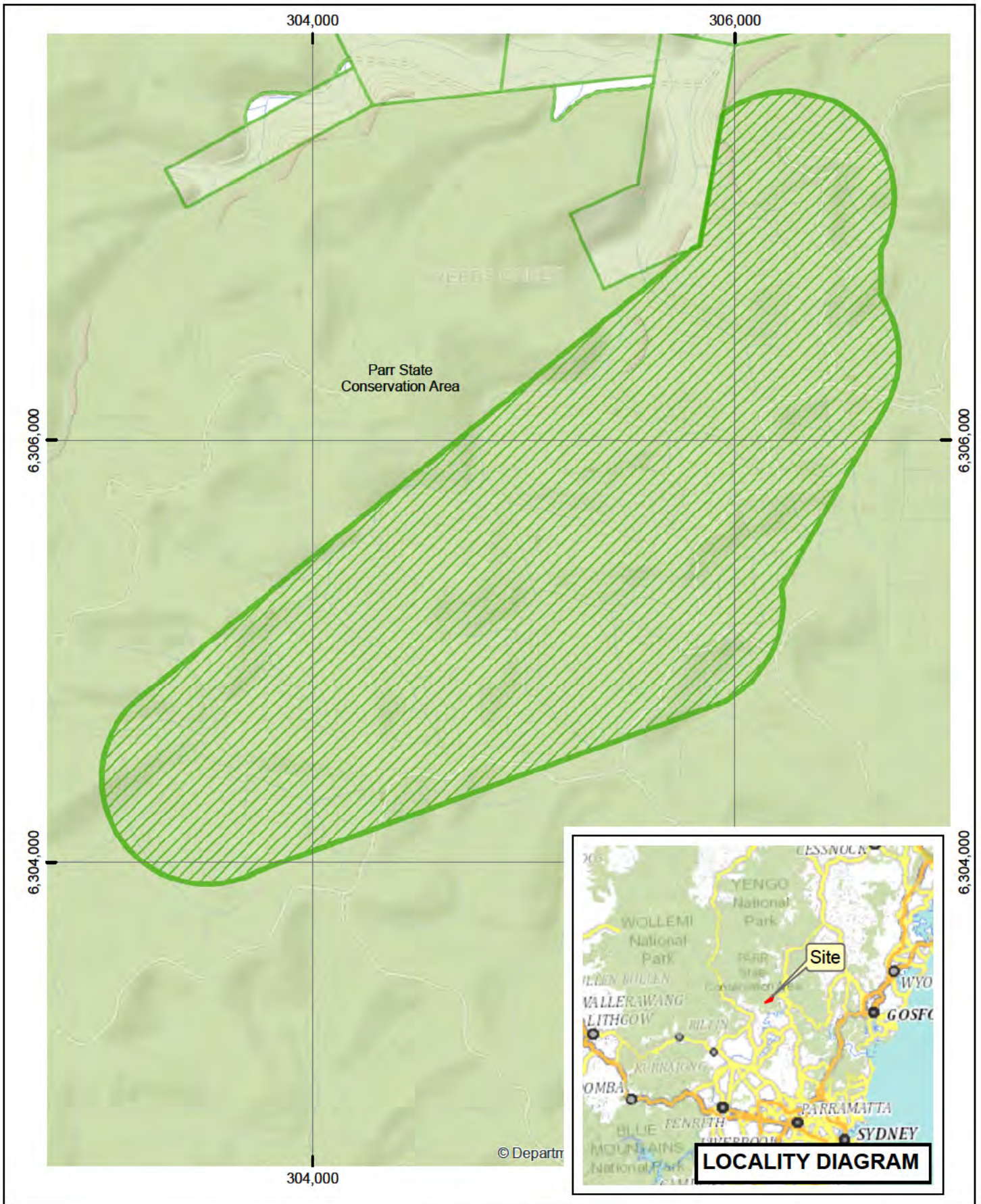
Legend

-  Declared Land
-  NPWS Estate

AIS-E0-007
Asset of
Intergenerational Significance
Aponogeton queenslandicus
Nocolèche Nature Reserve

Copyright of Department of Planning Industry and Environment.
 This map is not guaranteed to be free from error or omission. The Department and its employees disclaim liability for any act done on the information in the map and any consequences of such acts or omissions.





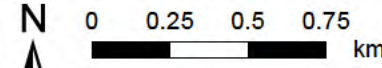
Legend



-  Declared Land
-  NPWS Estate

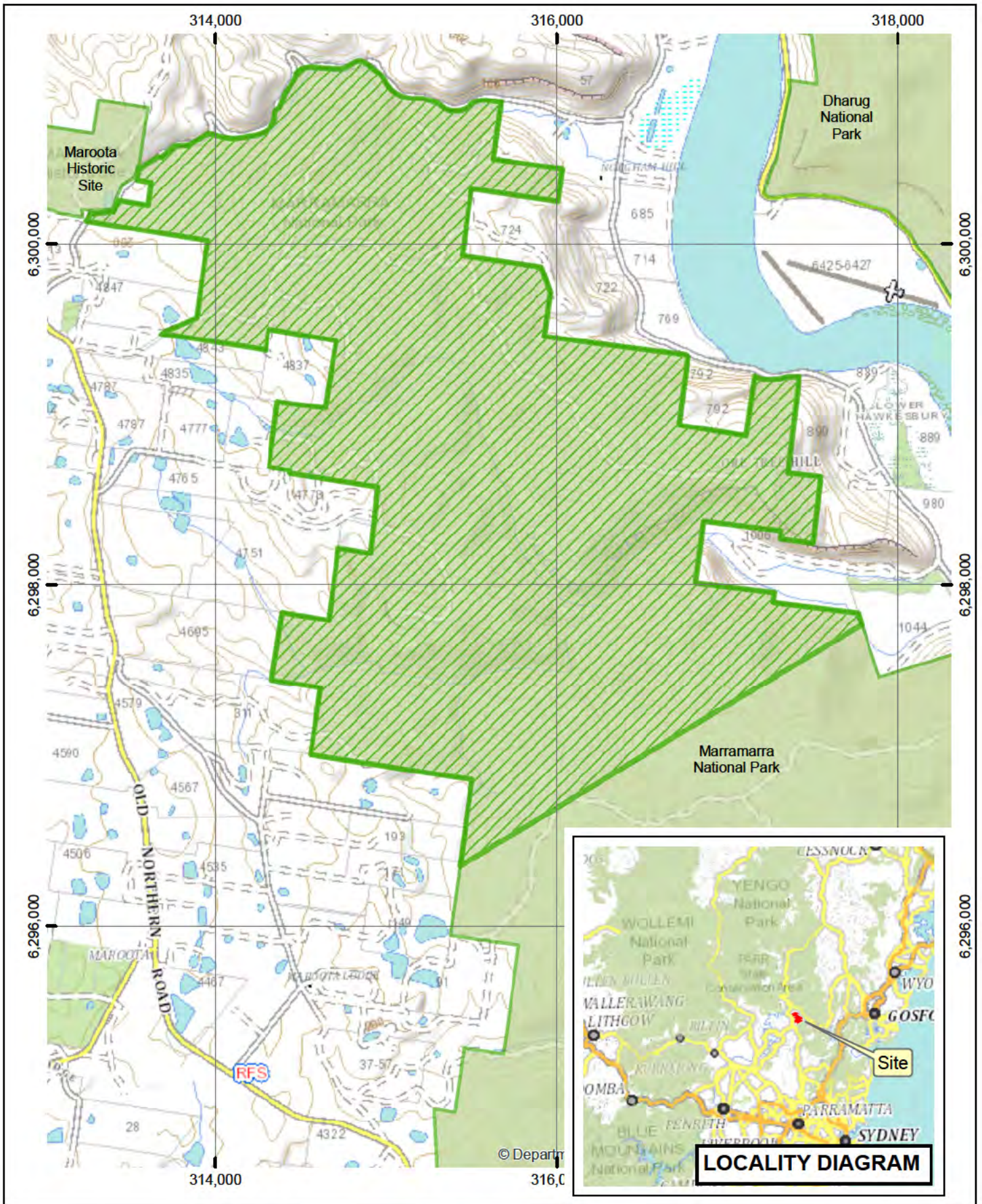
AIS-E0-008
Asset of Intergenerational Significance
Asterolasia elegans
Parr State Conservation Area

Copyright of Department of Planning Industry and Environment.
 This map is not guaranteed to be free from error or omission. The Department and its employees disclaim liability for any act done on the information in the map and any consequences of such acts or omissions.

N 0 0.25 0.5 0.75 km





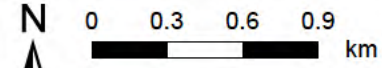
Legend



-  Declared Land
-  NPWS Estate

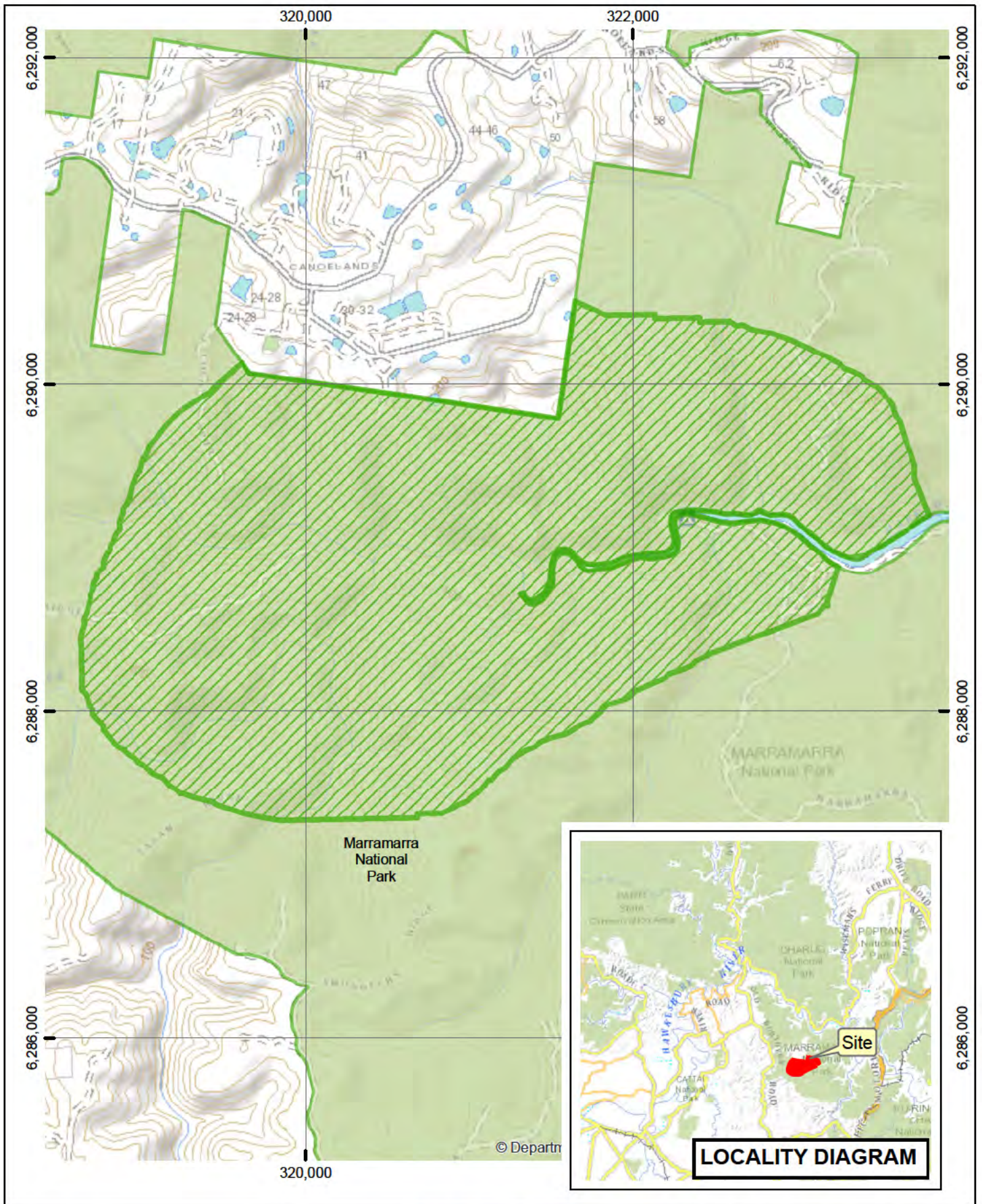
AIS-E0-009
Asset of Intergenerational Significance
Asterolasia elegans
Marramarra National Park

Copyright of Department of Planning Industry and Environment.
 This map is not guaranteed to be free from error or omission. The Department and its employees disclaim liability for any act done on the information in the map and any consequences of such acts or omissions.

N 0 0.3 0.6 0.9 km





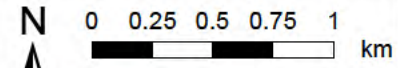
Legend



-  Declared Land
-  NPWS Estate

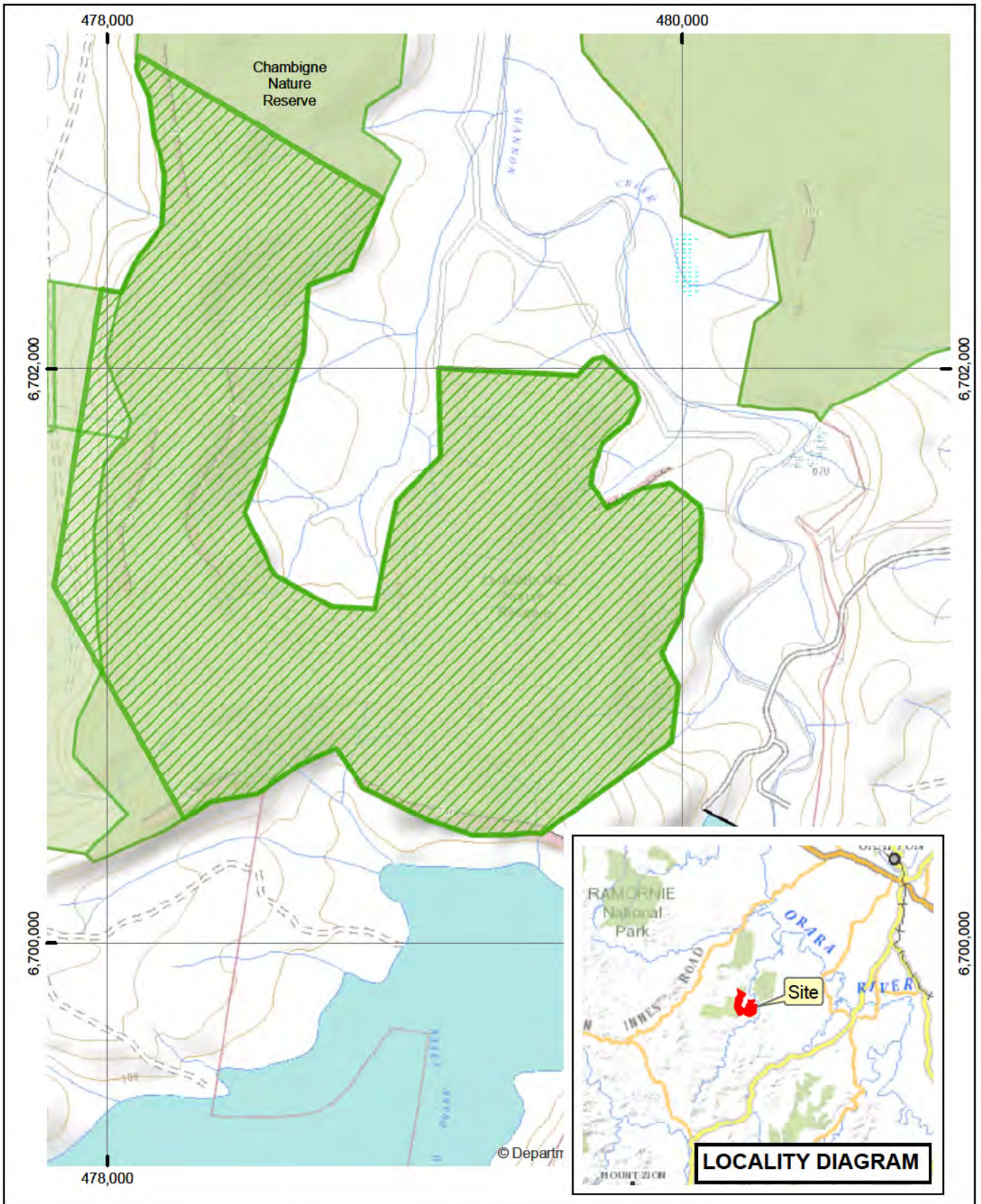
AIS-E0-010
Asset of Intergenerational Significance
Asterolasia elegans
Marramarra National Park

Copyright of Department of Planning Industry and Environment.
 This map is not guaranteed to be free from error or omission. The Department and its employees disclaim liability for any act done on the information in the map and any consequences of such acts or omissions.



N 0 0.25 0.5 0.75 1 km





Legend

-  Declared Land
-  NPWS Estate

AIS-E0-011

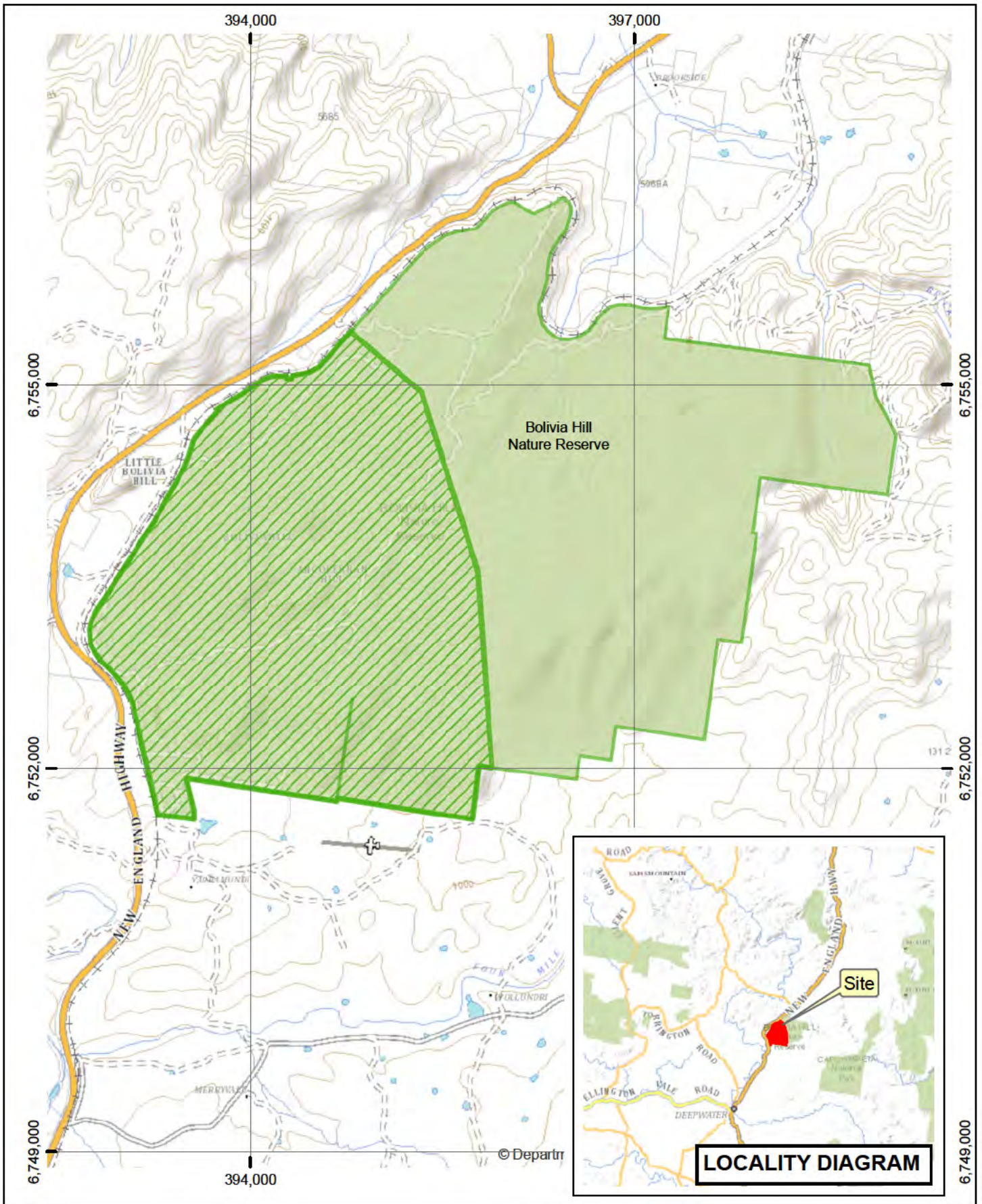
**Asset of
Intergenerational Significance
Chambigne bertya (*Bertya sp.*
(*Chambigne NR, M. Fatemi 24*))
Chambigne Nature Reserve**

Copyright of Department of Planning Industry and Environment.
This map is not guaranteed to be free from error or omission. The Department and its employees disclaim liability for any act done on the information in the map and any consequences of such acts or omissions.



0 0.15 0.3 0.45 km





Legend



-  Declared Land
-  NPWS Estate

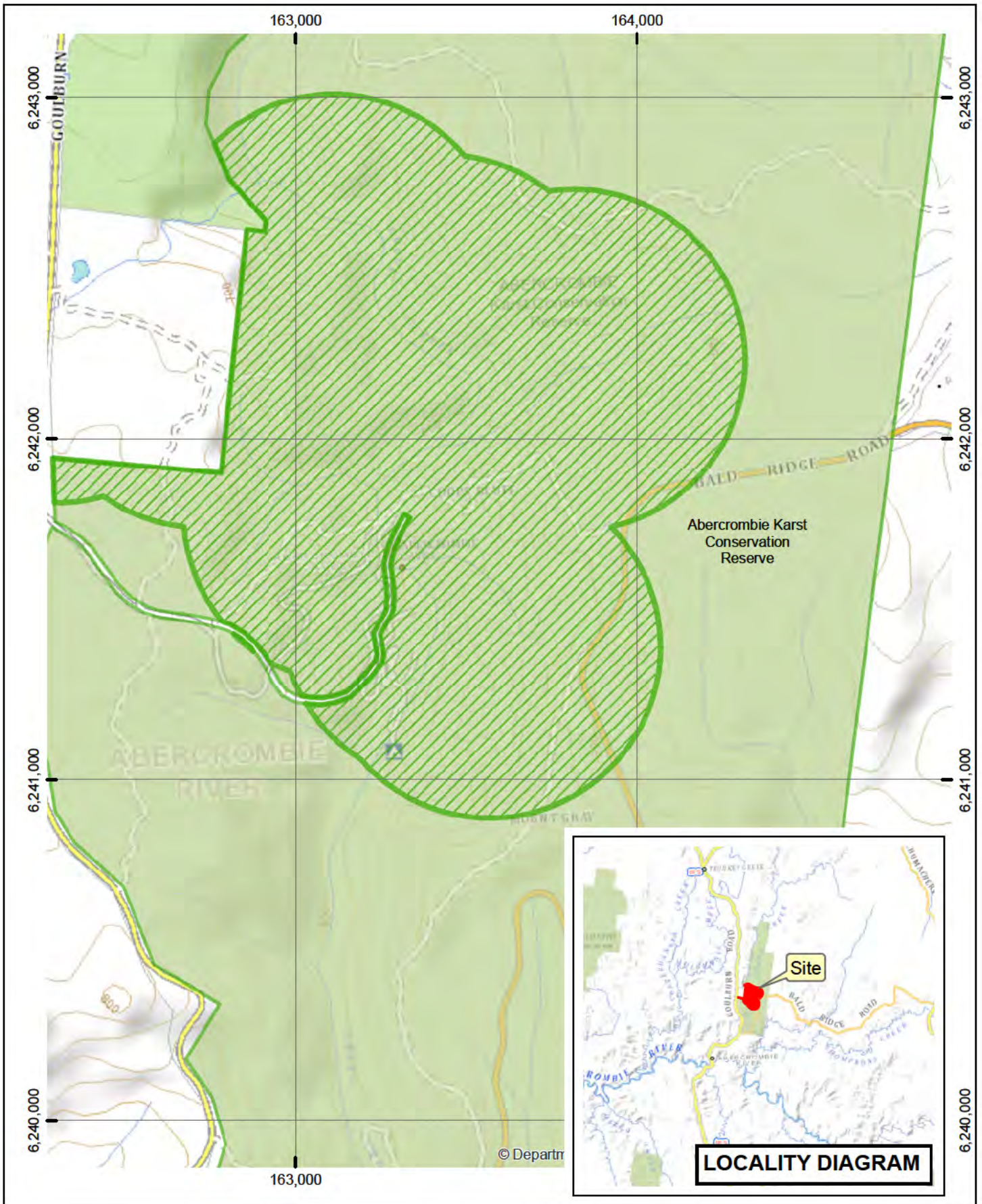
AIS-E0-012
Asset of
Intergenerational Significance
Bolivia homoranthus
(*Homoranthus croftianus*)
Bolivia Hill Nature Reserve

Copyright of Department of Planning Industry and Environment.
 This map is not guaranteed to be free from error or omission. The Department and its employees disclaim liability for any act done on the information in the map and any consequences of such acts or omissions.



N

0 0.4 0.8 1.2 km




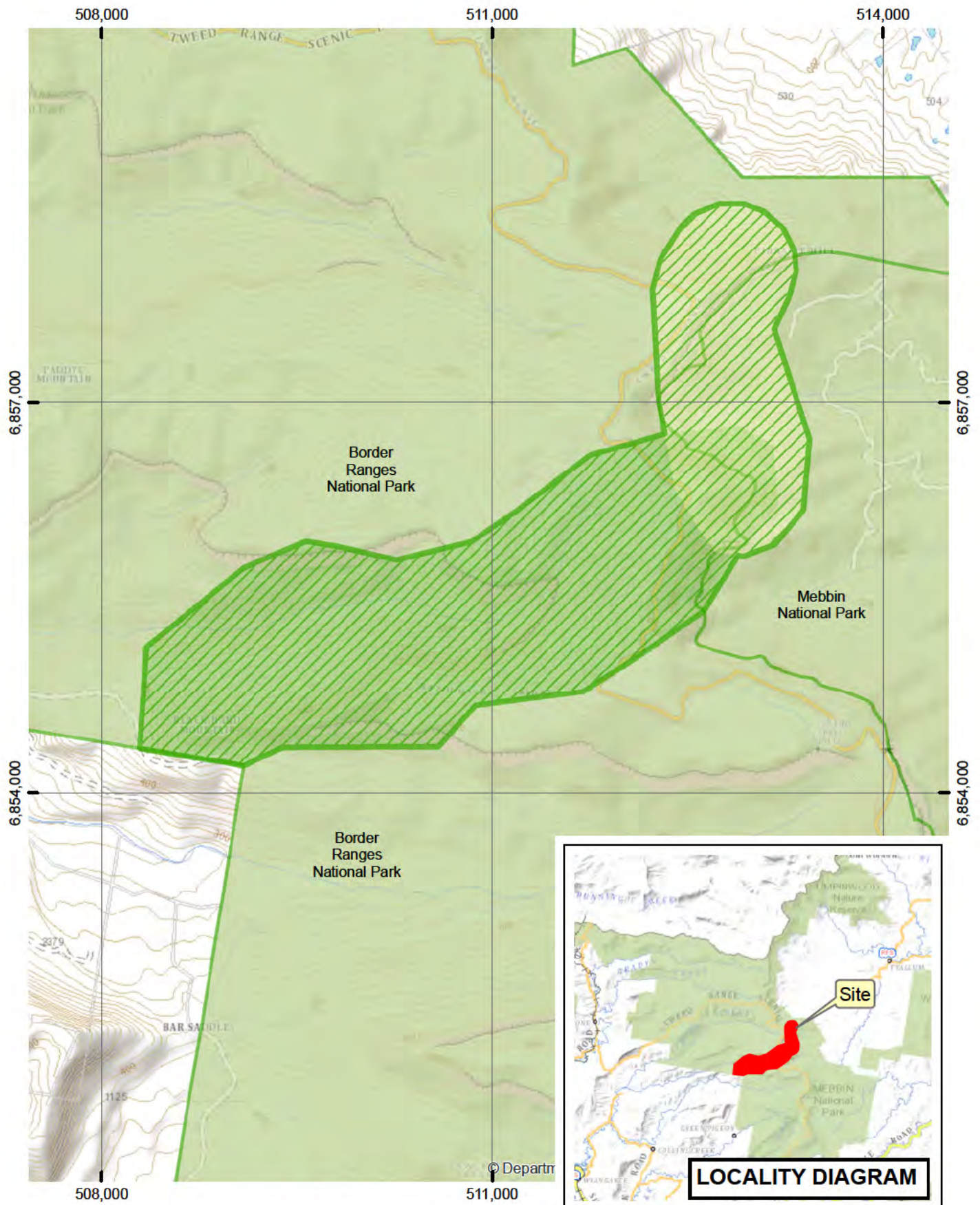
Legend

-  Declared Land
-  NPWS Estate

AIS-E0-013
Asset of
Intergenerational Significance
Bossiaea fragrans
Abercrombie Karst
Conservation Reserve

Copyright of Department of Planning Industry and Environment.
 This map is not guaranteed to be free from error or omission. The Department and its employees disclaim liability for any act done on the information in the map and any consequences of such acts or omissions.





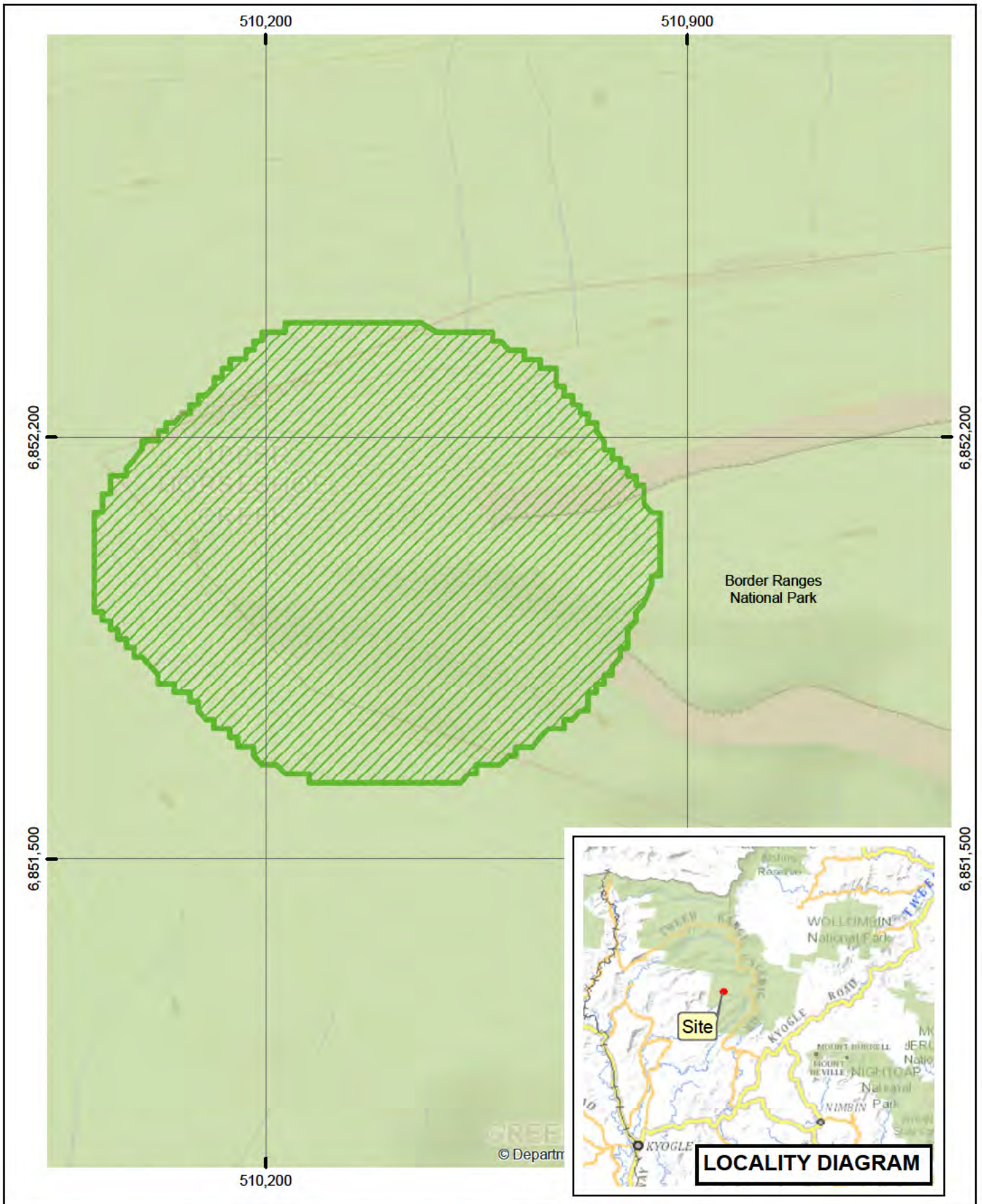
Legend

	Declared Land
	Border Ranges daisy (<i>Brachyscome ascendens</i>)
	Wollumbin dogwood (<i>Ozothamnus vagans</i>)
	NPWS Estate

AIS-E0-014
Asset of Intergenerational Significance
Border Ranges daisy
(Brachyscome ascendens) and
Wollumbin dogwood (*Ozothamnus vagans*)
Border Ranges National Park
and Mebbin National Park

Copyright of Department of Planning Industry and Environment.
This map is not guaranteed to be free from error or omission. The Department and its employees disclaim liability for any act done on the information in the map and any consequences of such acts or omissions.

N 0 0.4 0.8 1.2 km



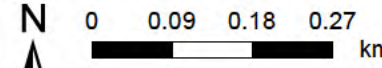
Legend



-  Declared Land
-  NPWS Estate

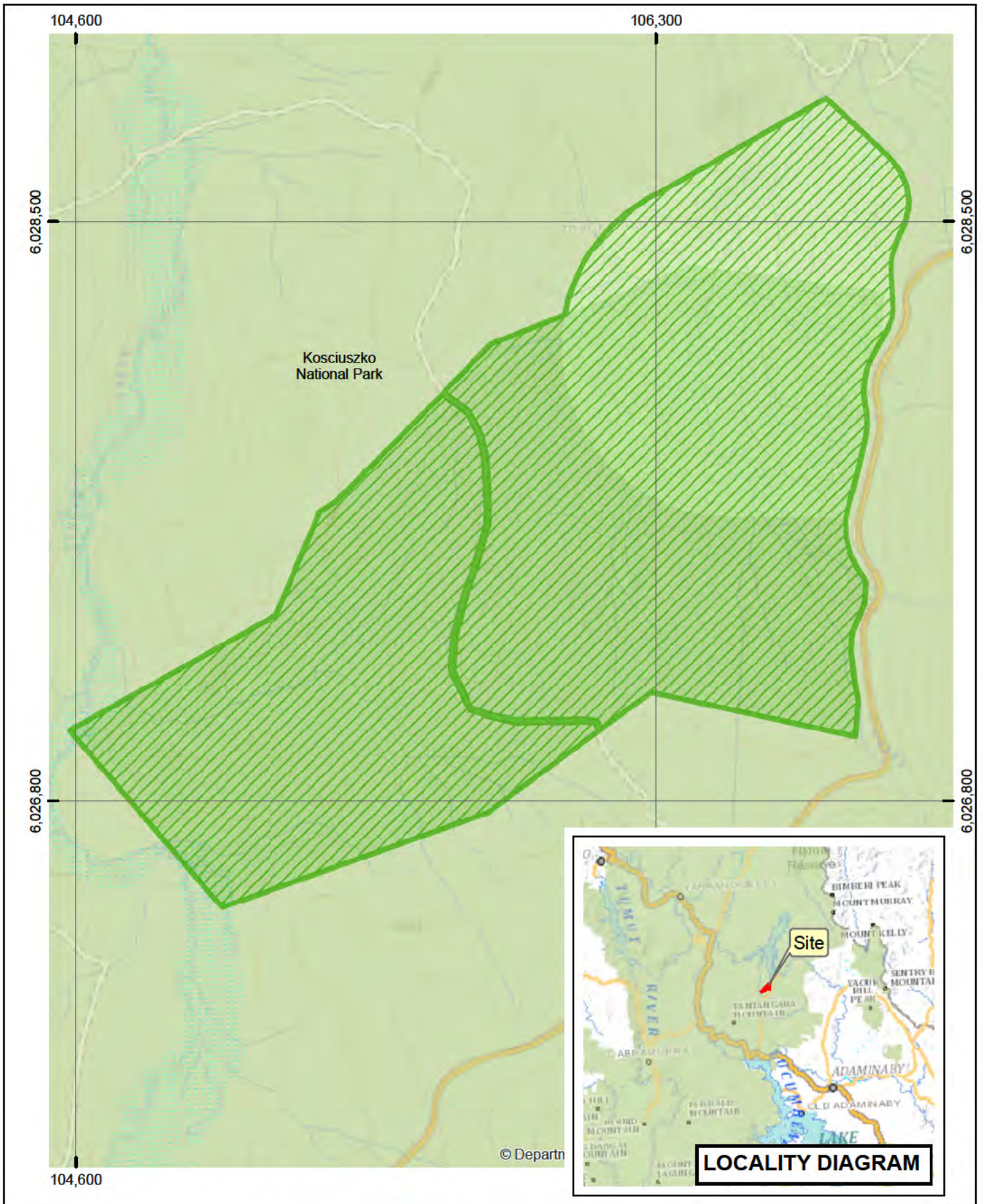
AIS-E0-016
Asset of Intergenerational Significance
Border Ranges daisy
(Brachyscome ascendens)
Border Ranges National Park

Copyright of Department of Planning Industry and Environment.
 This map is not guaranteed to be free from error or omission. The Department and its employees disclaim liability for any act done on the information in the map and any consequences of such acts or omissions.





N 0 0.09 0.18 0.27 km






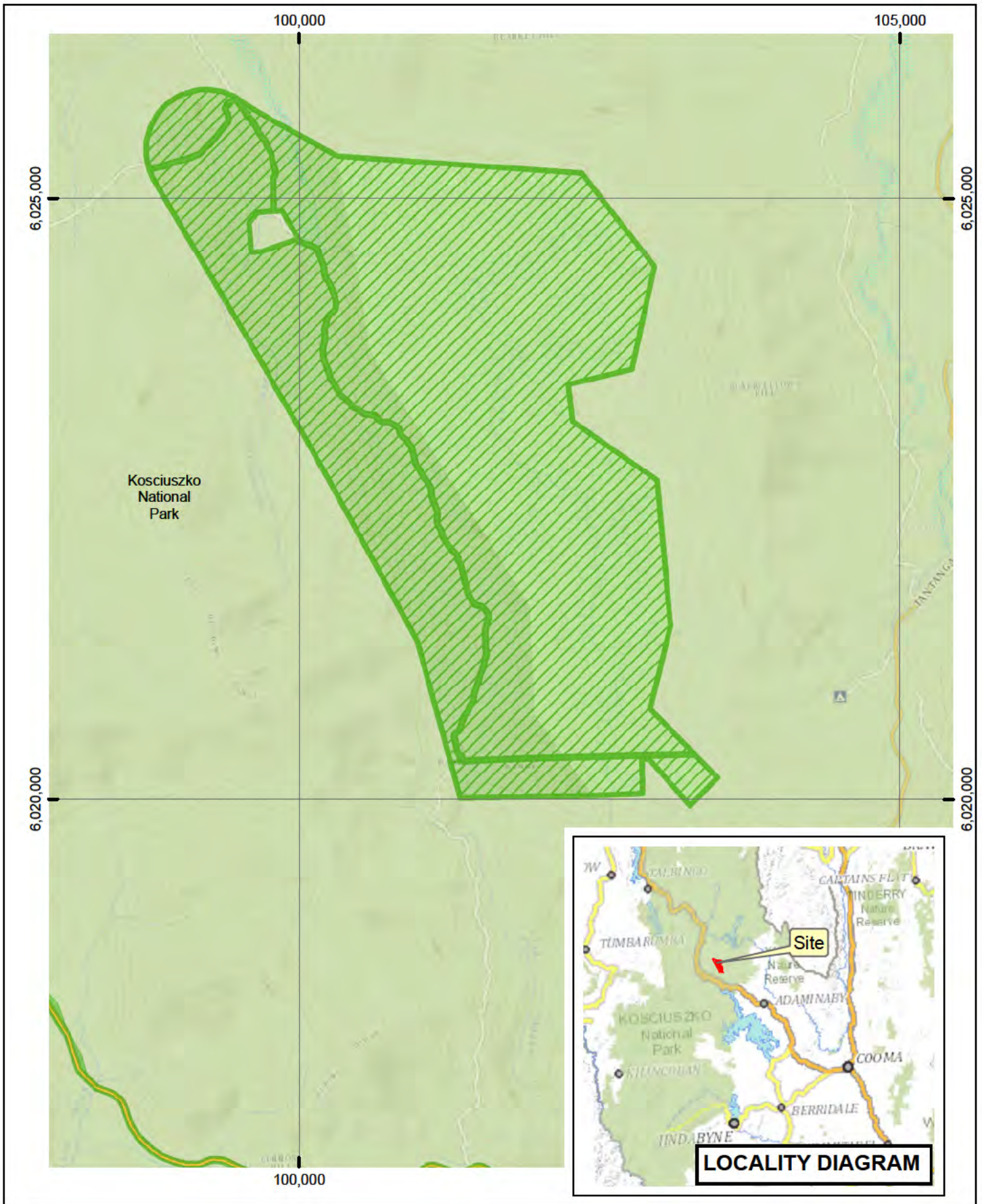
Legend

-  Declared Land
-  Clover glycine (*Glycine latrobeana*)
-  Max Mueller's burr-daisy (*Calotis pubescens*)
-  NPWS Estate





AIS-E0-017
Asset of Intergenerational Significance
Clover glycine (*Glycine latrobeana*)
and Max Mueller's burr-daisy
(*Calotis pubescens*)
Kosciuszko National Park

Copyright of Department of Planning Industry and Environment.
 This map is not guaranteed to be free from error or omission. The Department and its employees disclaim liability for any act done on the information in the map and any consequences of such acts or omissions.





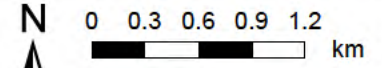
Legend



	Declared Land
	Raleigh sedge (<i>Carex raleighii</i>)
	Smoky mouse (<i>Pseudomys fumeus</i>)
	NPWS Estate

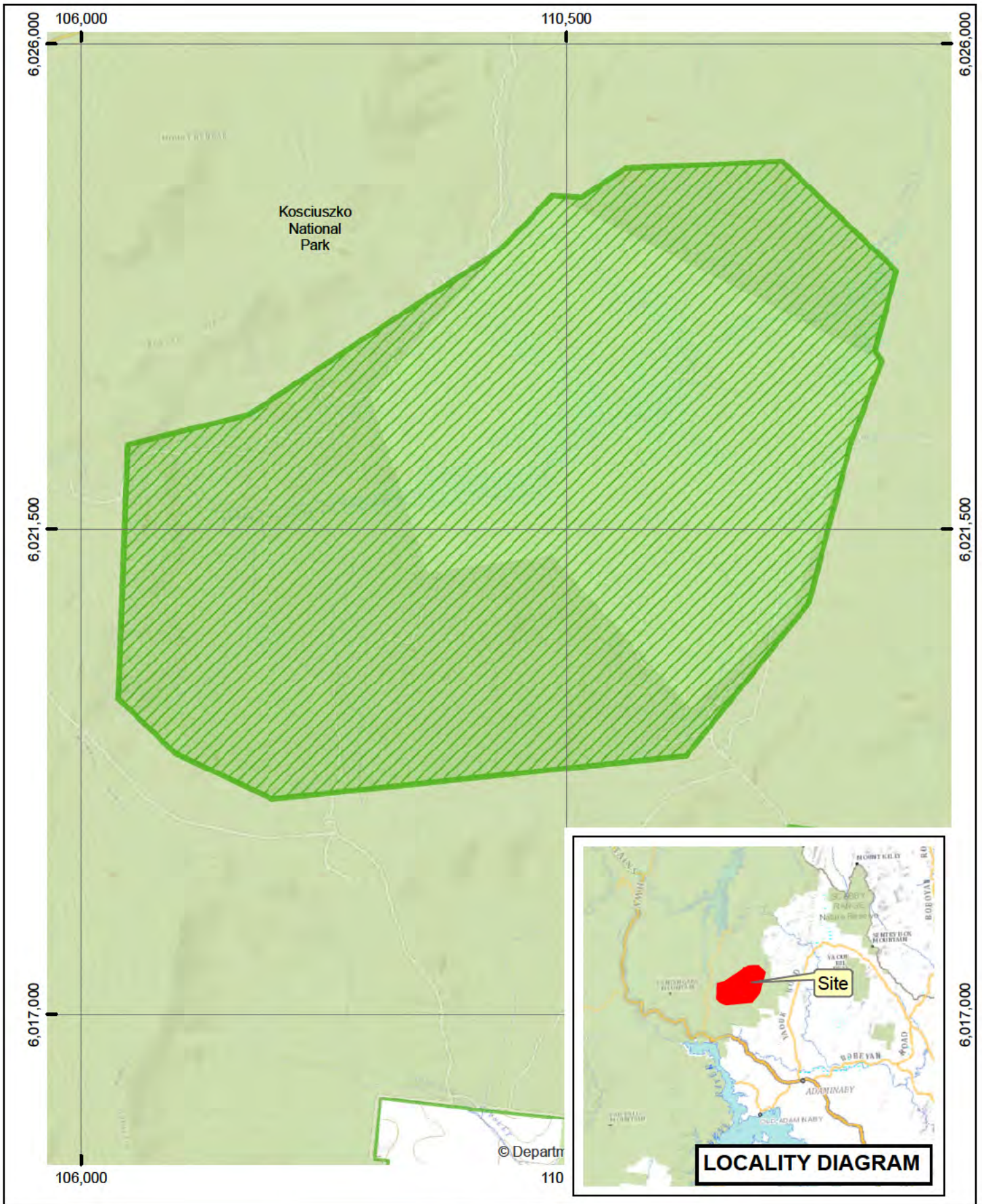
AIS-E0-018
Asset of
Intergenerational Significance
Raleigh sedge (*Carex raleighii*) and
Smoky mouse (*Pseudomys fumeus*)
Kosciuszko National Park

Copyright of Department of Planning Industry and Environment.
 This map is not guaranteed to be free from error or omission. The Department and its employees disclaim liability for any act done on the information in the map and any consequences of such acts or omissions.





N 0 0.3 0.6 0.9 1.2 km





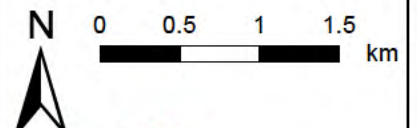
Legend



-  Declared Land
-  Alpine she-oak skink (*Cyclodomorphus praealtus*)
-  Max Mueller's burr-daisy (*Calotis pubescens*)
-  NPWS Estate

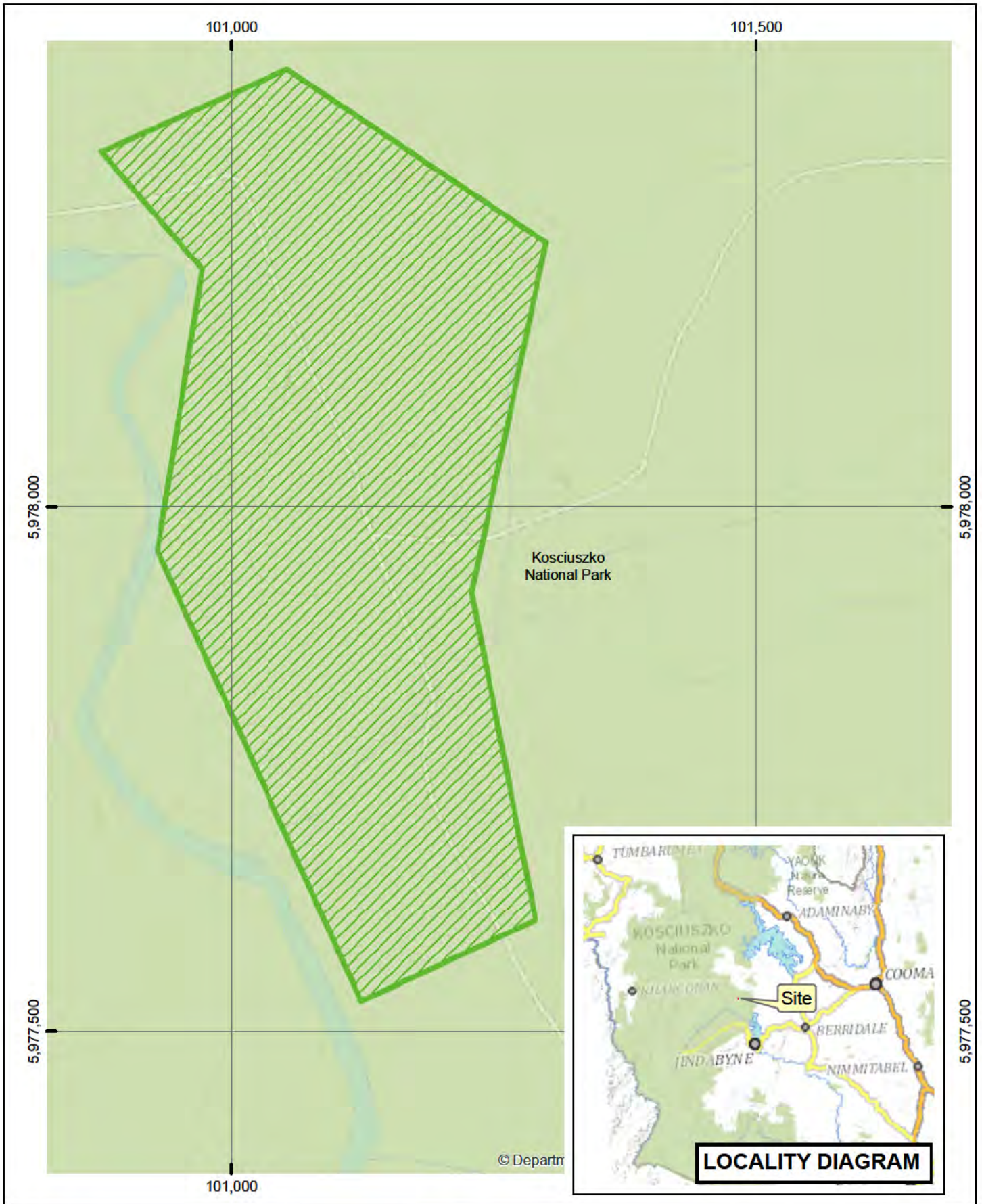
AIS-E0-019
Asset of Intergenerational Significance
Alpine she-oak skink (*Cyclodomorphus praealtus*) and Max Mueller's burr-daisy (*Calotis pubescens*)
Kosciuszko National Park

Copyright of Department of Planning Industry and Environment.
 This map is not guaranteed to be free from error or omission. The Department and its employees disclaim liability for any act done on the information in the map and any consequences of such acts or omissions.



N 0 0.5 1 1.5 km






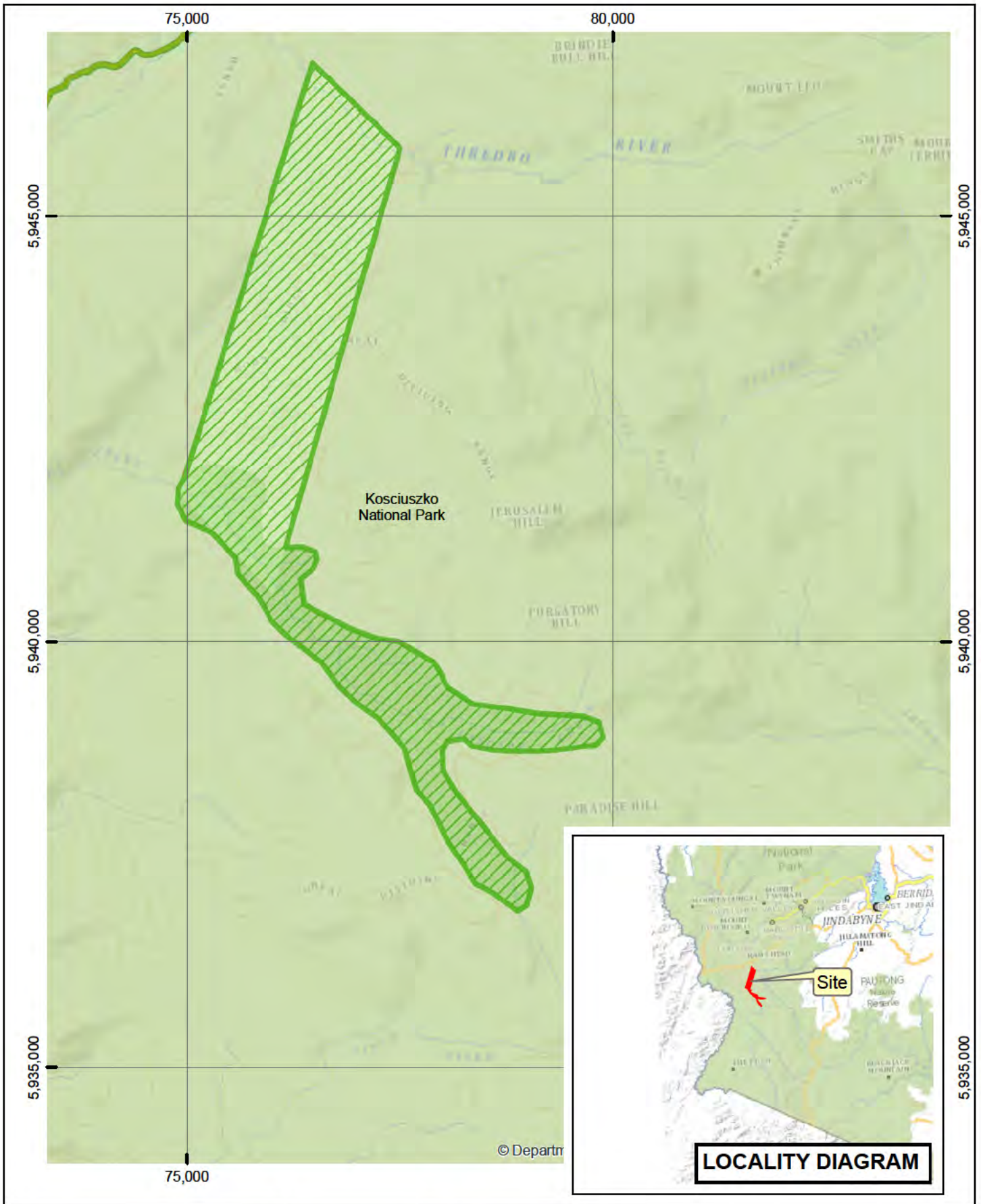
Legend

-  Declared Land
-  NPWS Estate





AIS-E0-020
Asset of
Intergenerational Significance
Max Mueller's burr-daisy
(Calotis pubescens)
Kosciuszko National Park

Copyright of Department of Planning Industry and Environment.
 This map is not guaranteed to be free from error or omission. The Department and its employees disclaim liability for any act done on the information in the map and any consequences of such acts or omissions.





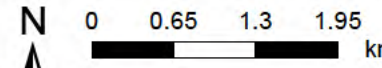
Legend



-  Declared Land
-  Alpine she-oak skink (*Cyclodomorphus praealtus*)
-  *Calotis pubescens*
-  NPWS Estate

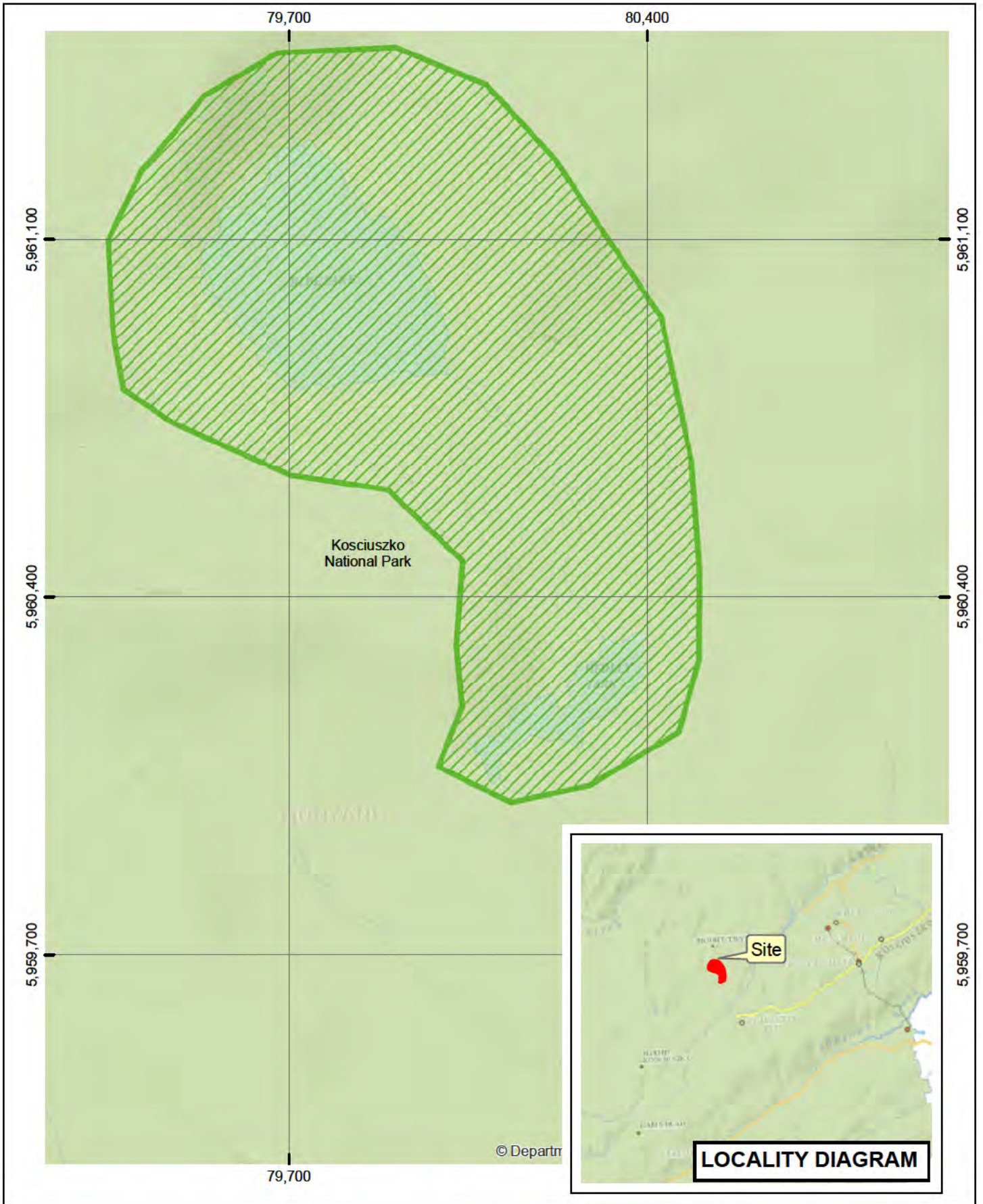
AIS-E0-021
Asset of Intergenerational Significance
Alpine she-oak skink
(*Cyclodomorphus praealtus*)
and *Calotis pubescens*
Kosciuszko National Park

Copyright of Department of Planning Industry and Environment.
 This map is not guaranteed to be free from error or omission. The Department and its employees disclaim liability for any act done on the information in the map and any consequences of such acts or omissions.

N 0 0.65 1.3 1.95 km





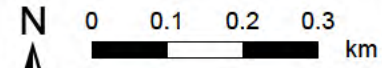
Legend



-  Declared Land
-  NPWS Estate

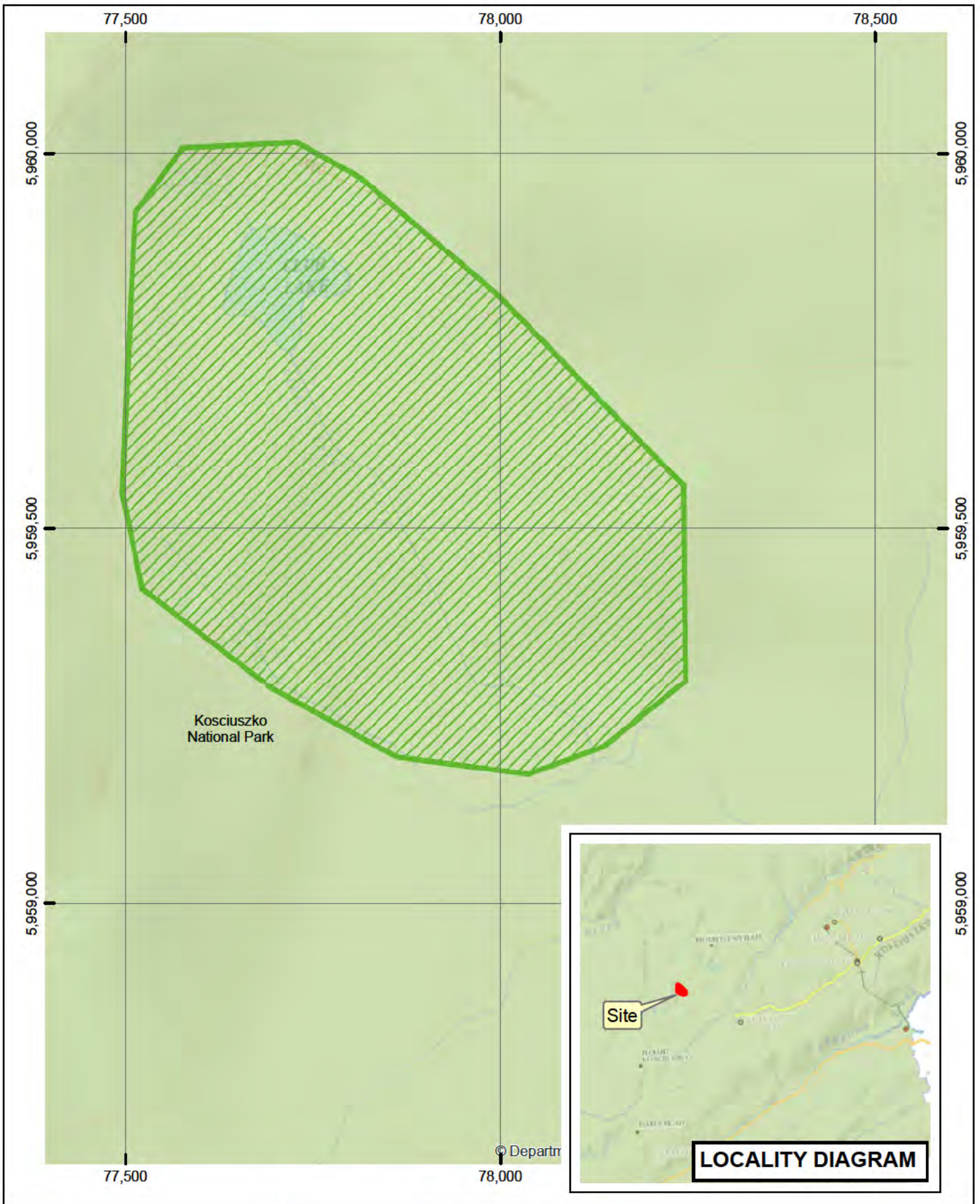
AIS-E0-022
Asset of Intergenerational Significance
Archer's carex (*Carex archeri*)
Kosciuszko National Park

Copyright of Department of Planning Industry and Environment.
 This map is not guaranteed to be free from error or omission. The Department and its employees disclaim liability for any act done on the information in the map and any consequences of such acts or omissions.

N 0 0.1 0.2 0.3 km





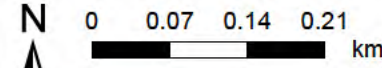
Legend



-  Declared Land
-  NPWS Estate

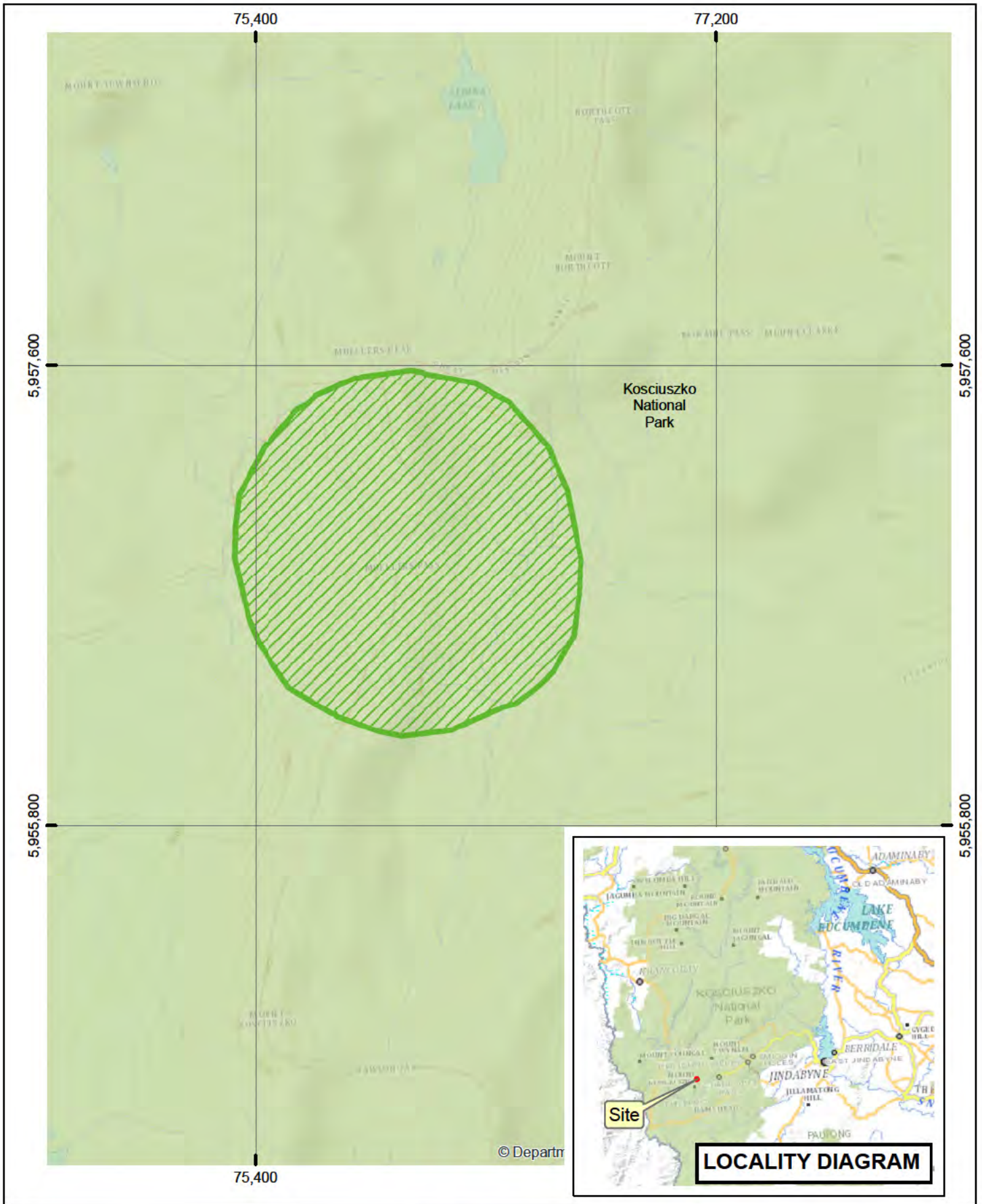
AIS-E0-023
Asset of Intergenerational Significance
Archer's carex (*Carex archeri*)
Kosciuszko National Park

Copyright of Department of Planning Industry and Environment.
 This map is not guaranteed to be free from error or omission. The Department and its employees disclaim liability for any act done on the information in the map and any consequences of such acts or omissions.



N 0 0.07 0.14 0.21 km





Legend

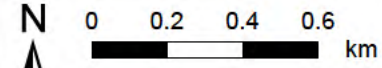
-  Declared Land
-  NPWS Estate



AIS-E0-024
Asset of Intergenerational Significance
Raleigh sedge (*Carex raleighii*)
Kosciuszko National Park

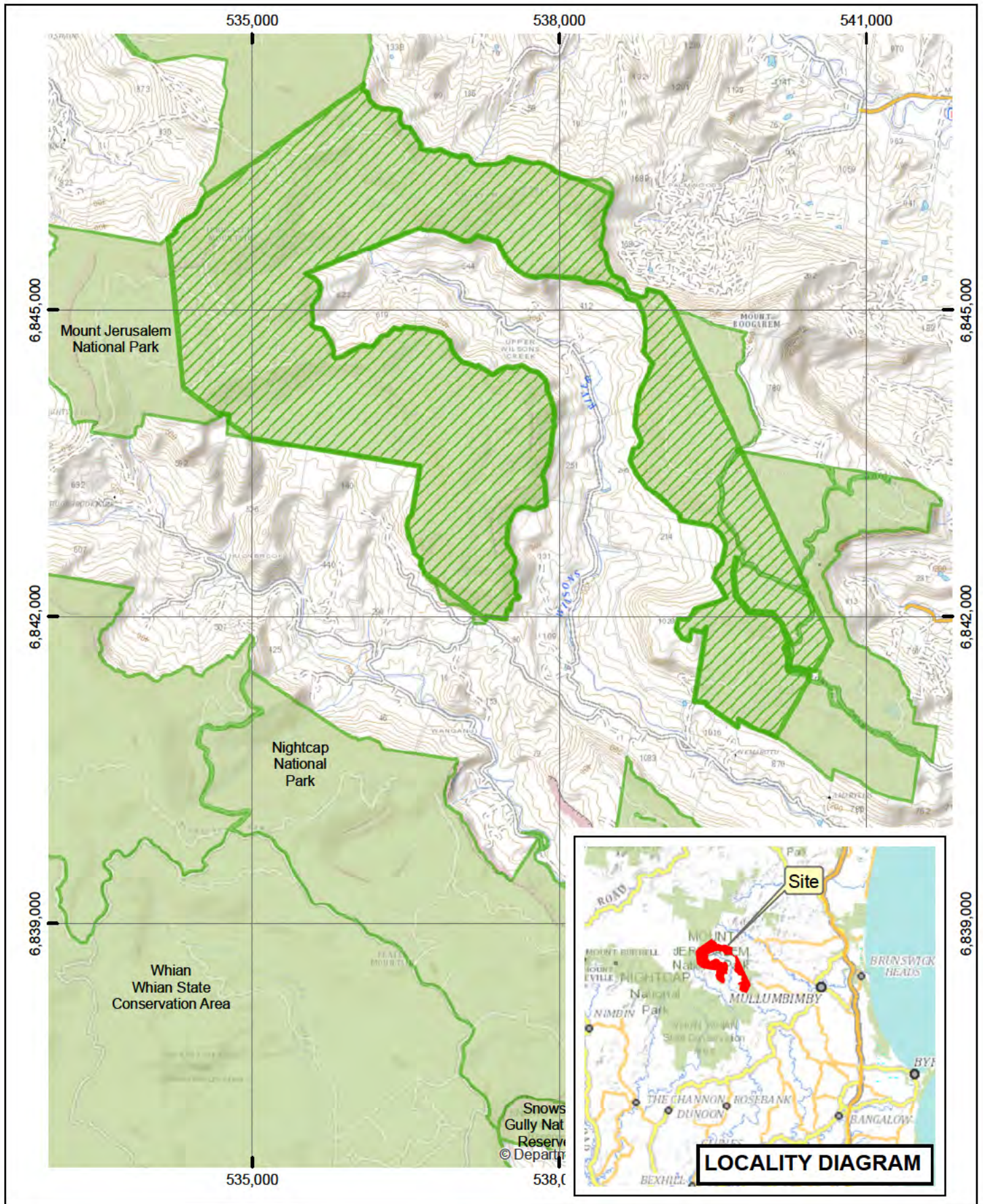
Copyright of Department of Planning Industry and Environment.
 This map is not guaranteed to be free from error or omission. The Department and its employees disclaim liability for any act done on the information in the map and any consequences of such acts or omissions.

N



0 0.2 0.4 0.6 km





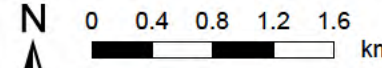
Legend



-  Declared Land
-  NPWS Estate

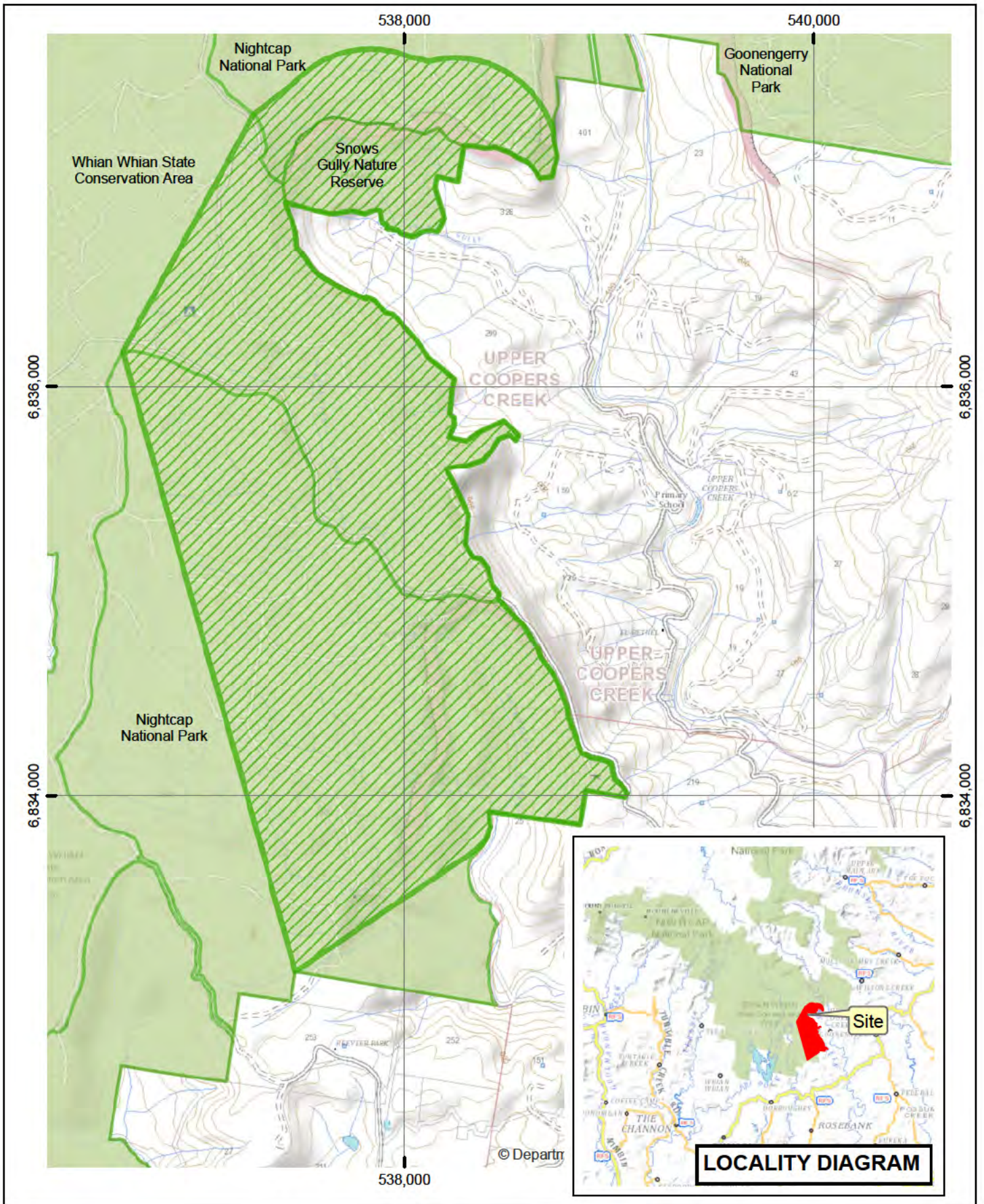
AIS-E0-026
Asset of
Intergenerational Significance
Peach myrtle (*Uromyrtus australis*)
Mount Jerusalem National Park

Copyright of Department of Planning Industry and Environment.
 This map is not guaranteed to be free from error or omission. The Department and its employees disclaim liability for any act done on the information in the map and any consequences of such acts or omissions.

N 0 0.4 0.8 1.2 1.6 km








Legend

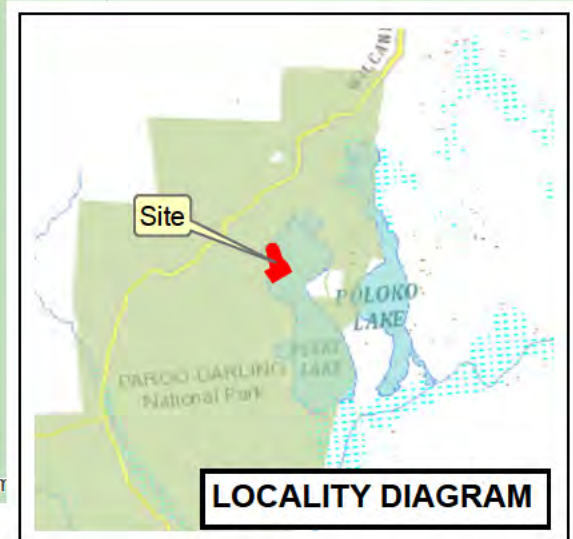
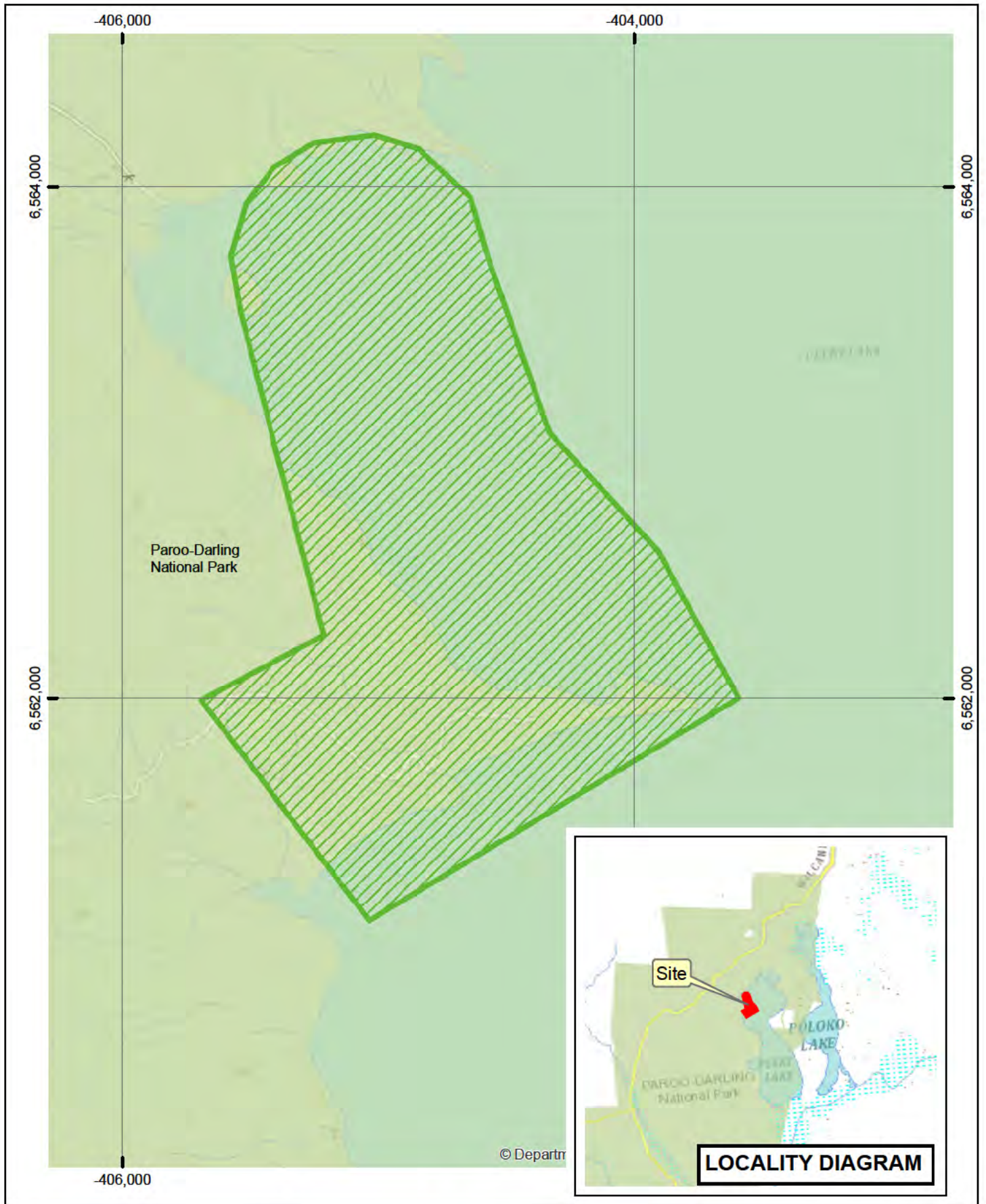
-  Declared Land
-  NPWS Estate

AIS-E0-027
Asset of Intergenerational Significance
Coast euodia (*Melicope vitiflora*)
Nightcap National Park,
Whian Whian State Conservation Area and
Snows Gully Nature Reserve



Copyright of Department of Planning Industry and Environment.
 This map is not guaranteed to be free from error or omission. The Department and its employees disclaim liability for any act done on the information in the map and any consequences of such acts or omissions.

N 0 0.25 0.5 0.75 km



Legend




-  Declared Land
-  NPWS Estate

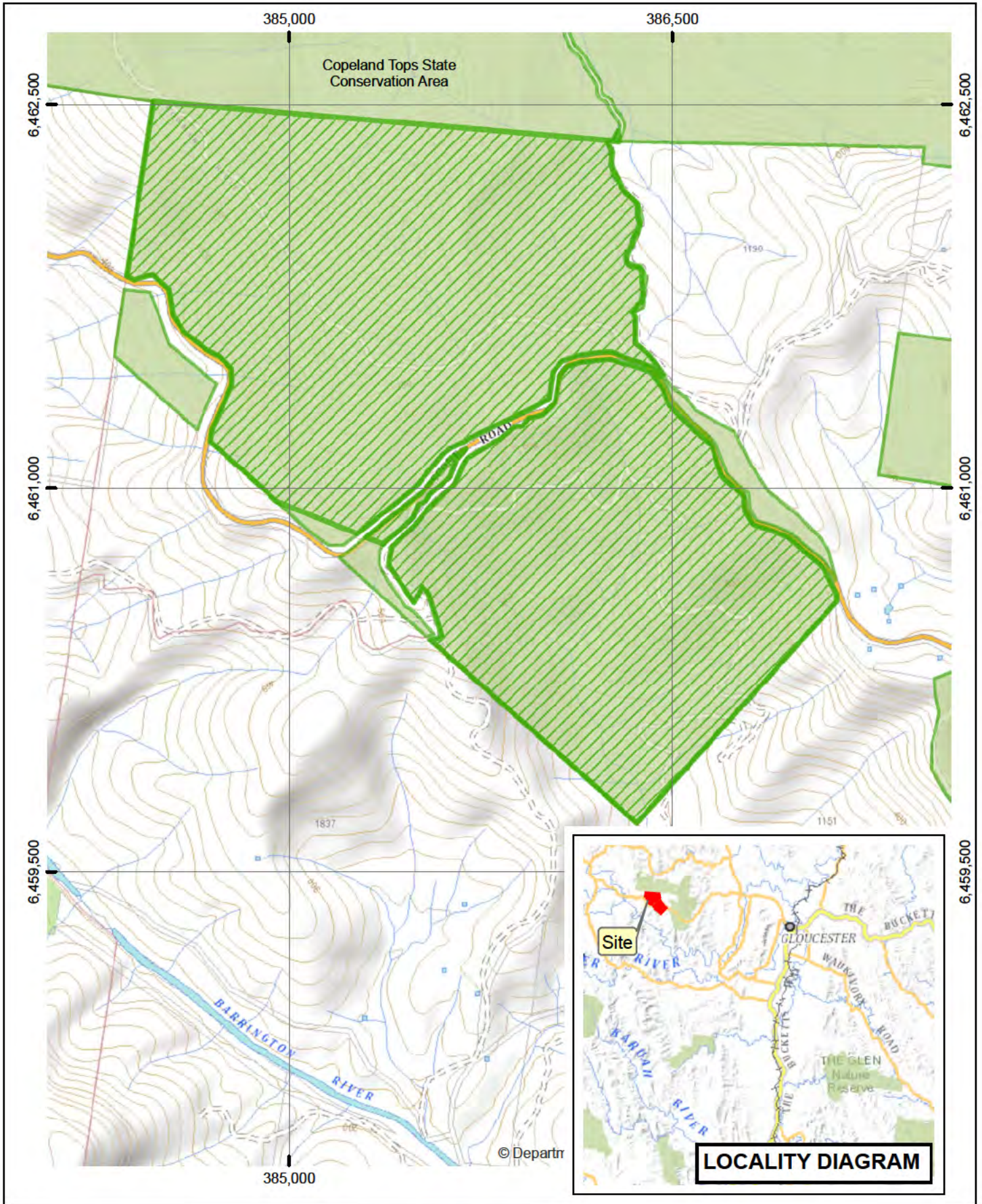
AIS-E0-028
Asset of Intergenerational Significance
Salt pipewort (*Eriocaulon carsonii*)
Paroo-Darling National Park

Copyright of Department of Planning Industry and Environment.
 This map is not guaranteed to be free from error or omission. The Department and its employees disclaim liability for any act done on the information in the map and any consequences of such acts or omissions.

N

0 0.2 0.4 0.6 km






Legend

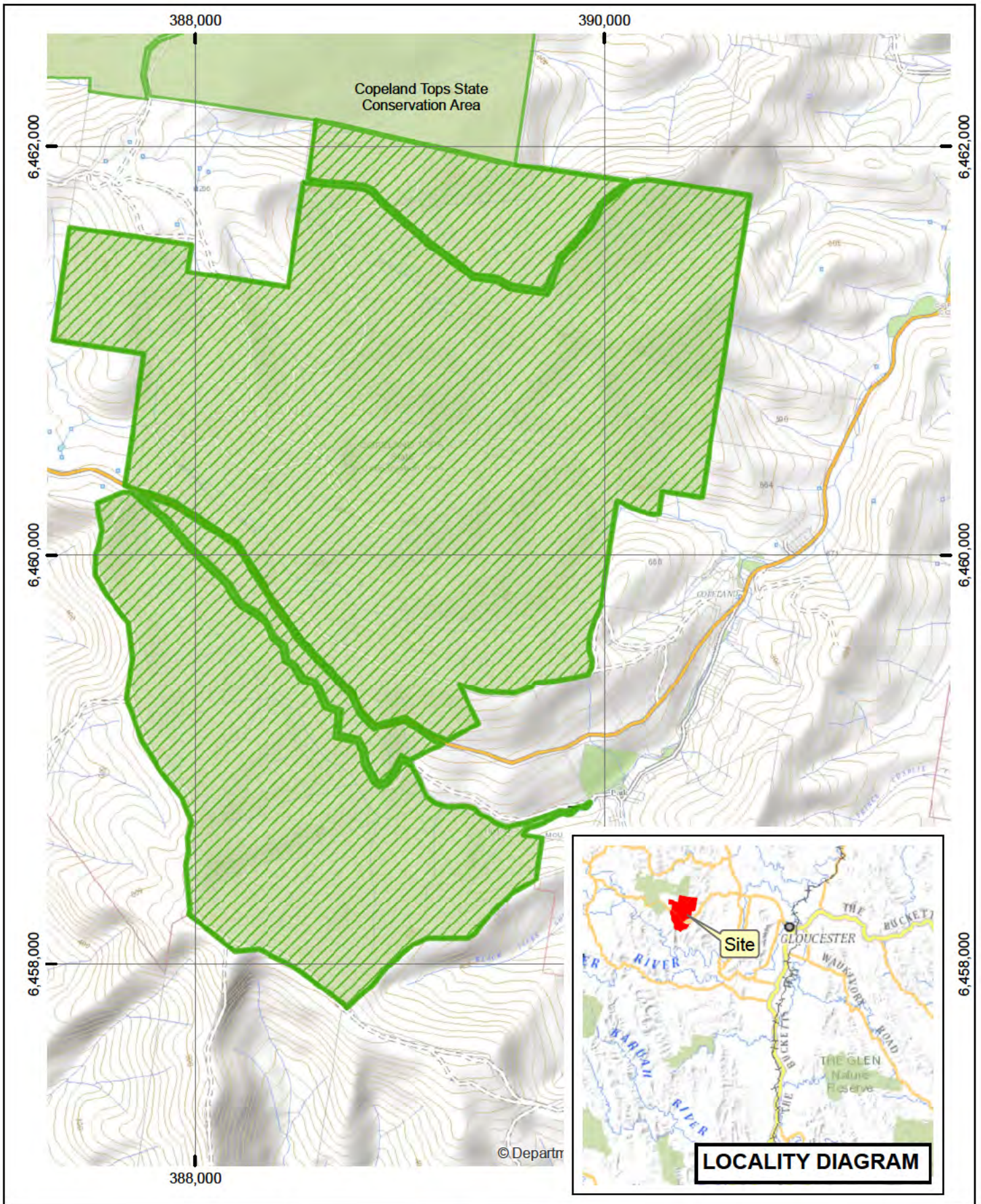
-  Declared Land
-  NPWS Estate

AIS-E0-029
Asset of Intergenerational Significance
Craven grey box (*Eucalyptus largeana*)
Copeland Tops State Conservation Area

Copyright of Department of Planning Industry and Environment.
 This map is not guaranteed to be free from error or omission. The Department and its employees disclaim liability for any act done on the information in the map and any consequences of such acts or omissions.

N 0 0.2 0.4 0.6 km






Legend

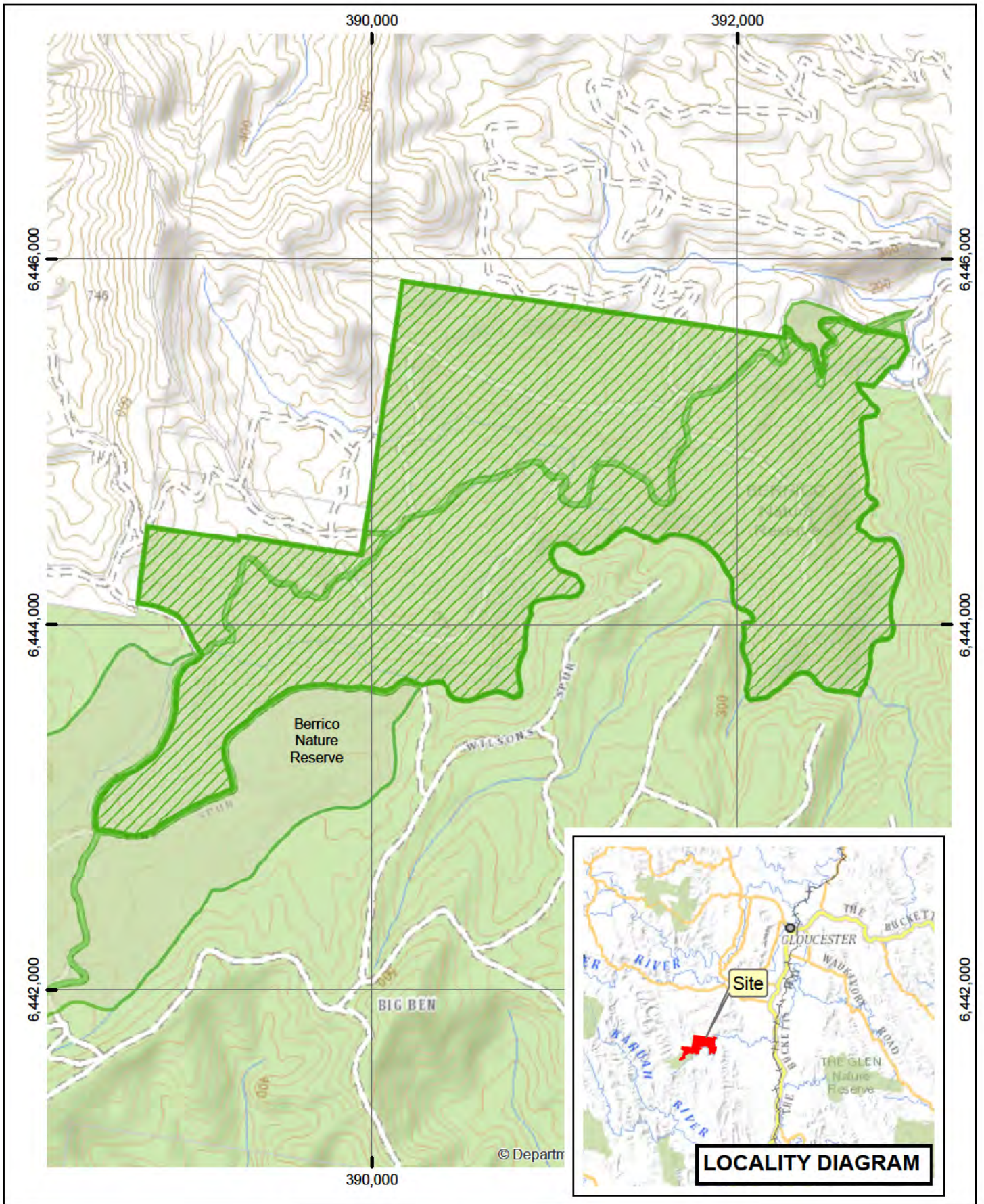
-  Declared Land
-  NPWS Estate

AIS-E0-030
Asset of Intergenerational Significance
Craven grey box (*Eucalyptus largeana*)
Copeland Tops State Conservation Area



Copyright of Department of Planning Industry and Environment.
 This map is not guaranteed to be free from error or omission. The Department and its employees disclaim liability for any act done on the information in the map and any consequences of such acts or omissions.

N 0 0.25 0.5 0.75 km



Legend

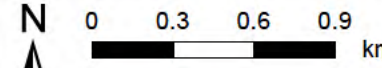
-  Declared Land
-  NPWS Estate


AIS-E0-031
Asset of Intergenerational Significance
Craven grey box
(*Eucalyptus largeana*)
Berrico Nature Reserve


Copyright of Department of Planning Industry and Environment.
 This map is not guaranteed to be free from error or omission. The Department and its employees disclaim liability for any act done on the information in the map and any consequences of such acts or omissions.

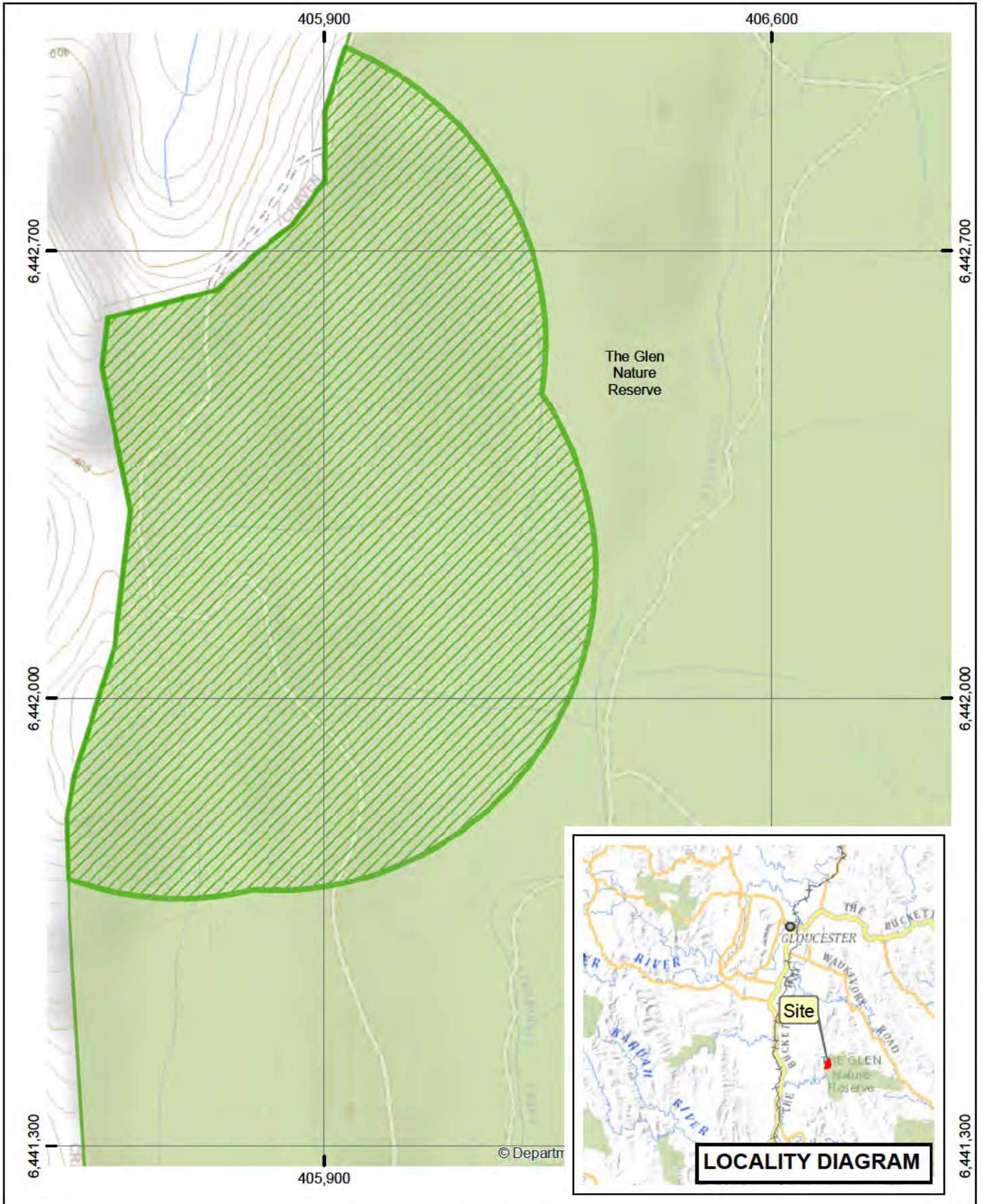
N

0 0.3 0.6 0.9 km






NSW
 GOVERNMENT






Legend



-  Declared Land
-  NPWS Estate

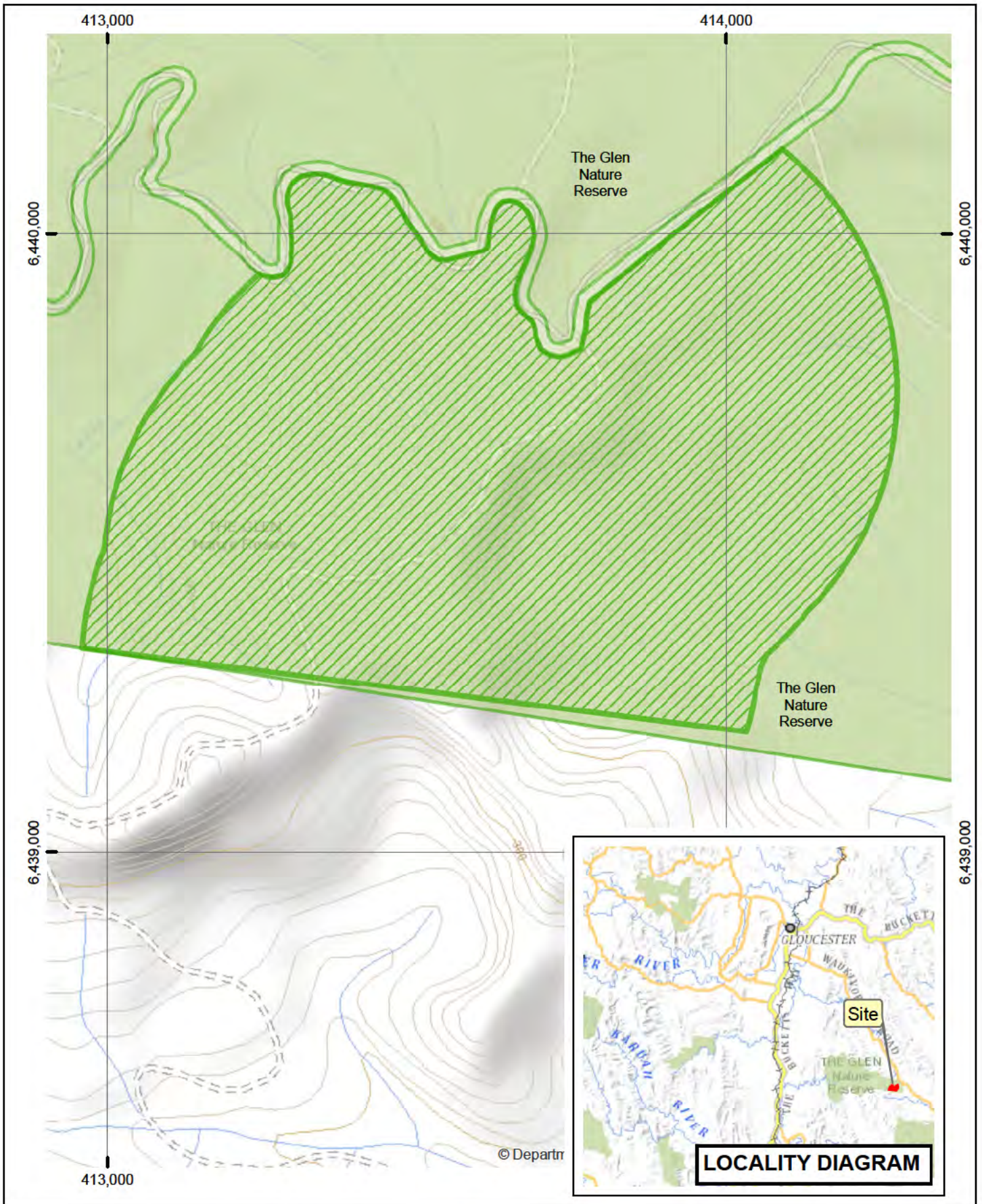
AIS-E0-032
Asset of Intergenerational Significance
Craven grey box
(*Eucalyptus largeana*)
The Glen Nature Reserve

Copyright of Department of Planning Industry and Environment.
 This map is not guaranteed to be free from error or omission. The Department and its employees disclaim liability for any act done on the information in the map and any consequences of such acts or omissions.



N 0 0.085 0.17 0.255 km






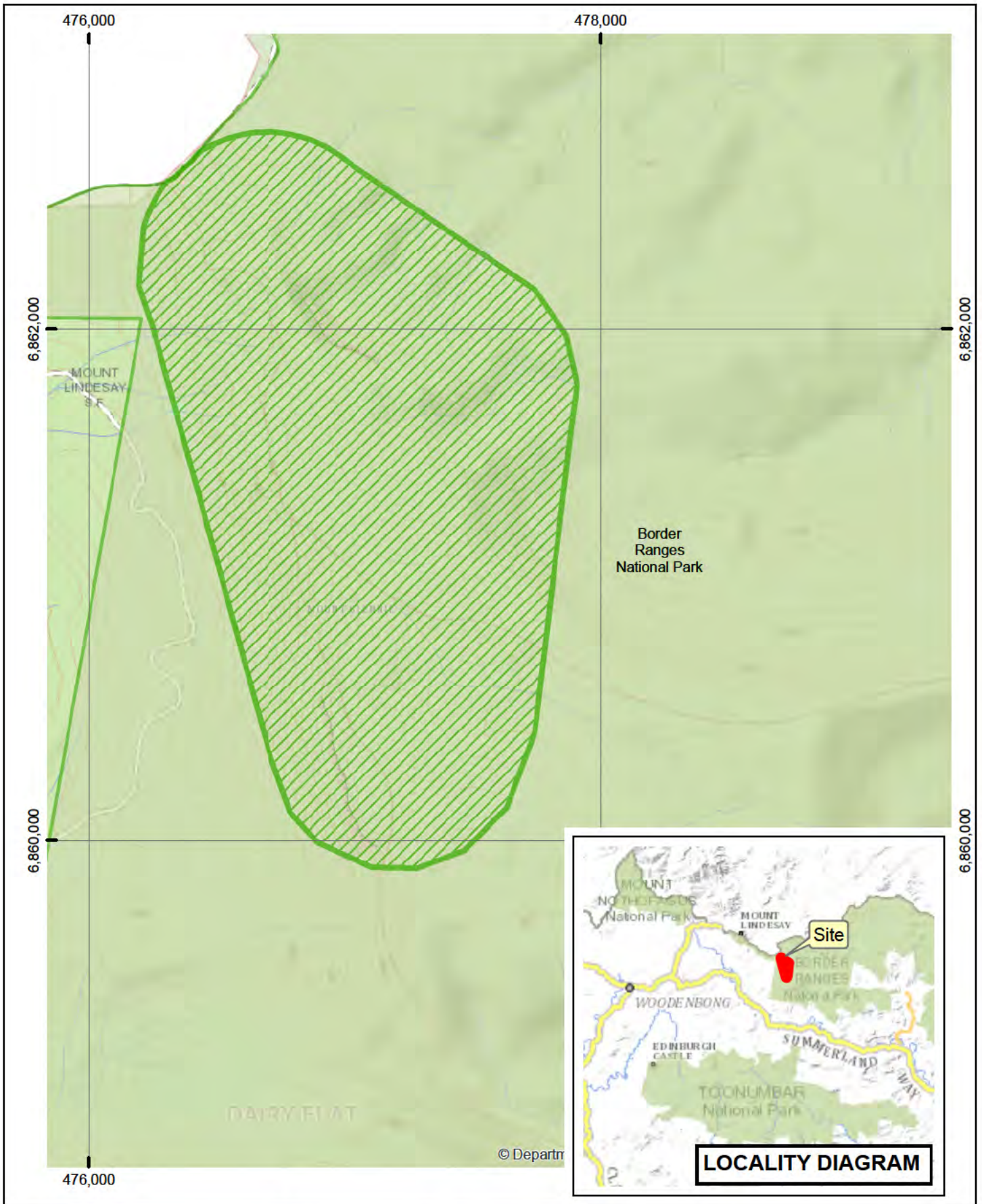
Legend

-  Declared Land
-  NPWS Estate

AIS-E0-033
Asset of Intergenerational Significance
Craven grey box
(*Eucalyptus largeana*)
The Glen Nature Reserve

Copyright of Department of Planning Industry and Environment.
 This map is not guaranteed to be free from error or omission. The Department and its employees disclaim liability for any act done on the information in the map and any consequences of such acts or omissions.





Legend



-  Declared Land
-  NPWS Estate

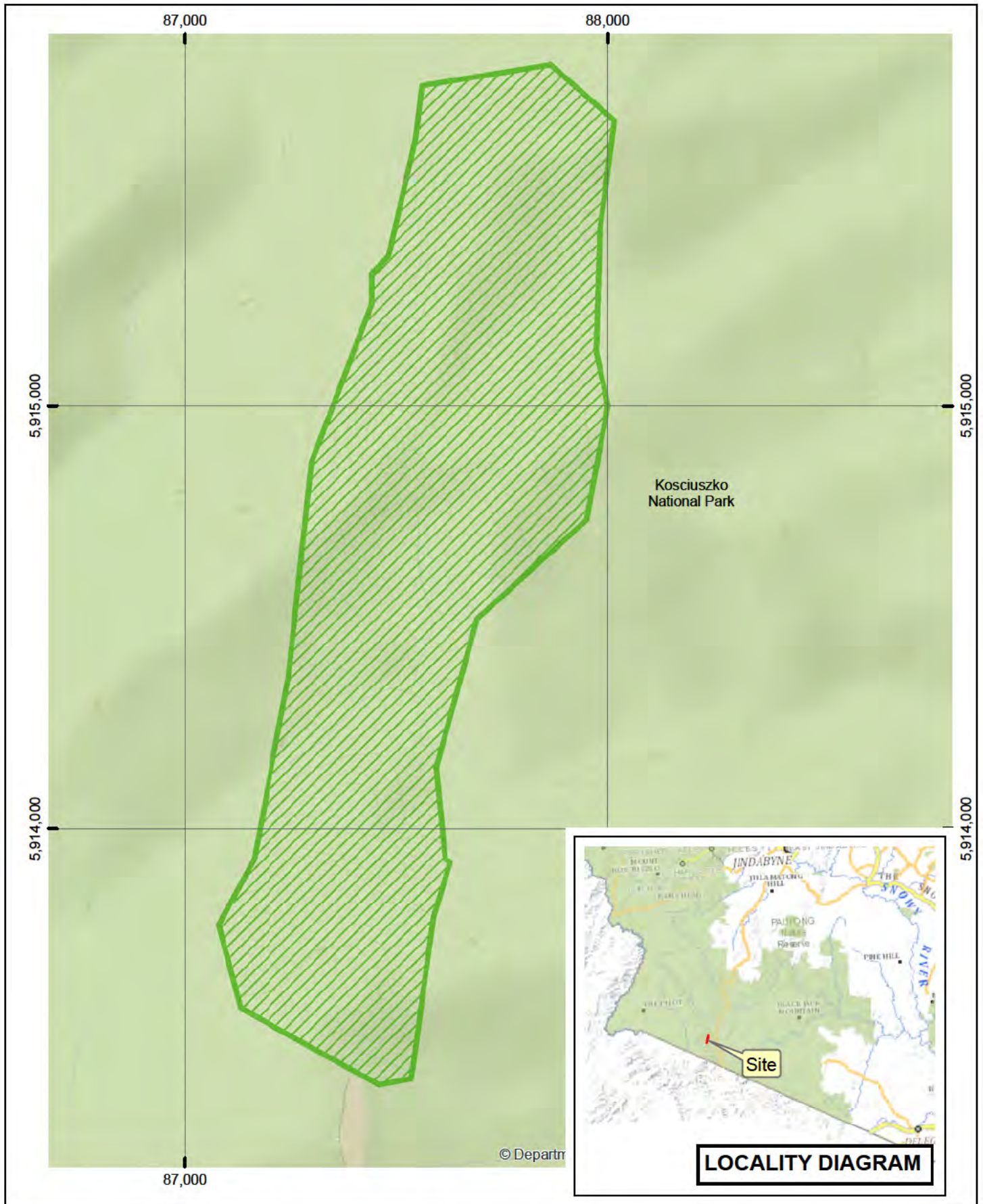
AIS-E0-034
Asset of Intergenerational Significance
Border mallee
(Eucalyptus microcodon)
Border Ranges National Park

Copyright of Department of Planning Industry and Environment.
 This map is not guaranteed to be free from error or omission. The Department and its employees disclaim liability for any act done on the information in the map and any consequences of such acts or omissions.



N

0 0.2 0.4 0.6 km




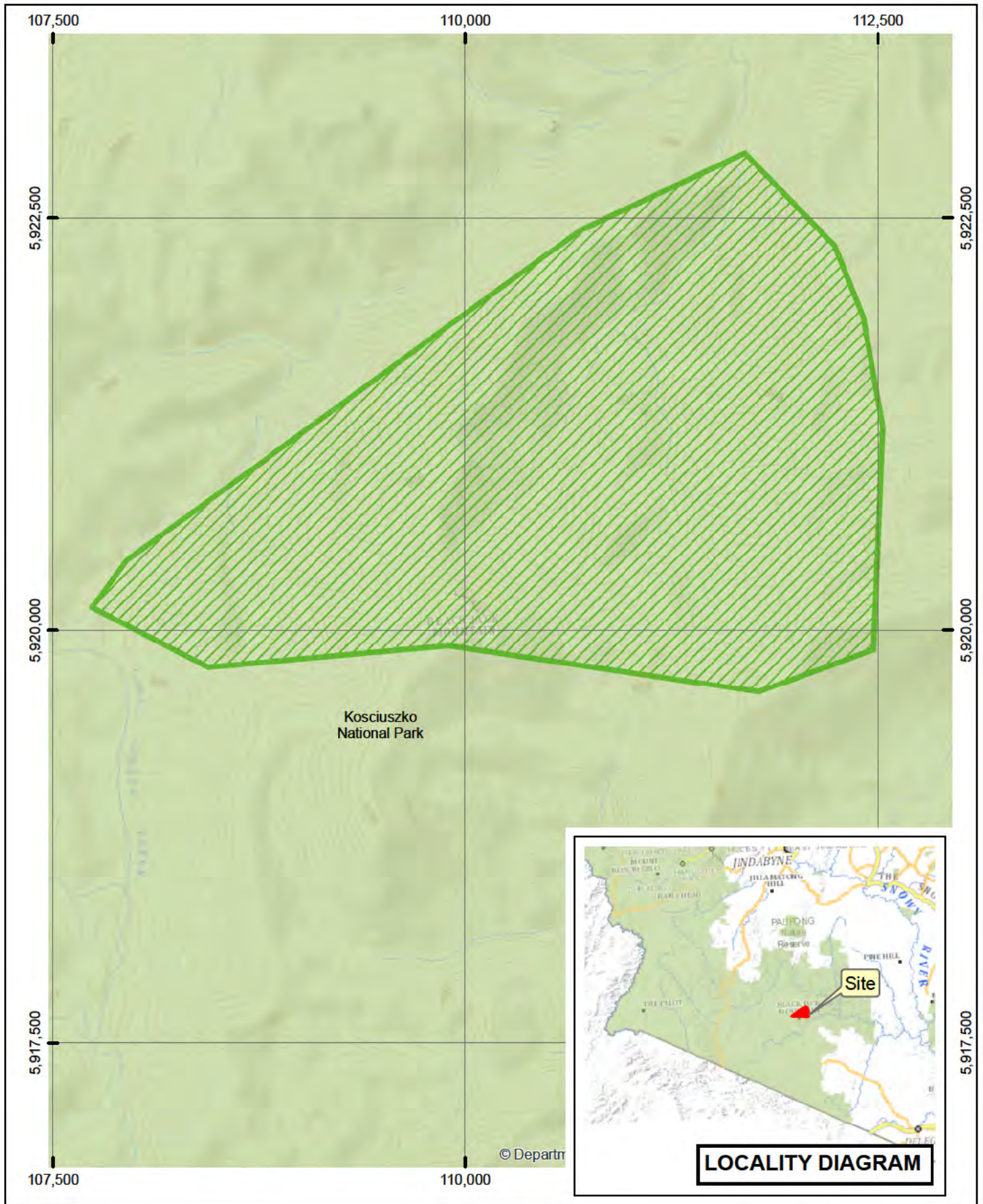
Legend

-  Declared Land
-  NPWS Estate



AIS-E0-035
Asset of Intergenerational Significance
Suggan Buggan mallee
(Eucalyptus saxatilis)
Kosciuszko National Park

Copyright of Department of Planning Industry and Environment.
 This map is not guaranteed to be free from error or omission. The Department and its employees disclaim liability for any act done on the information in the map and any consequences of such acts or omissions.





Legend

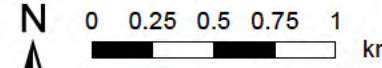
-  Declared Land
-  NPWS Estate



AIS-E0-036
Asset of Intergenerational Significance
Suggan Buggan mallee
(Eucalyptus saxatilis)
Kosciuszko National Park

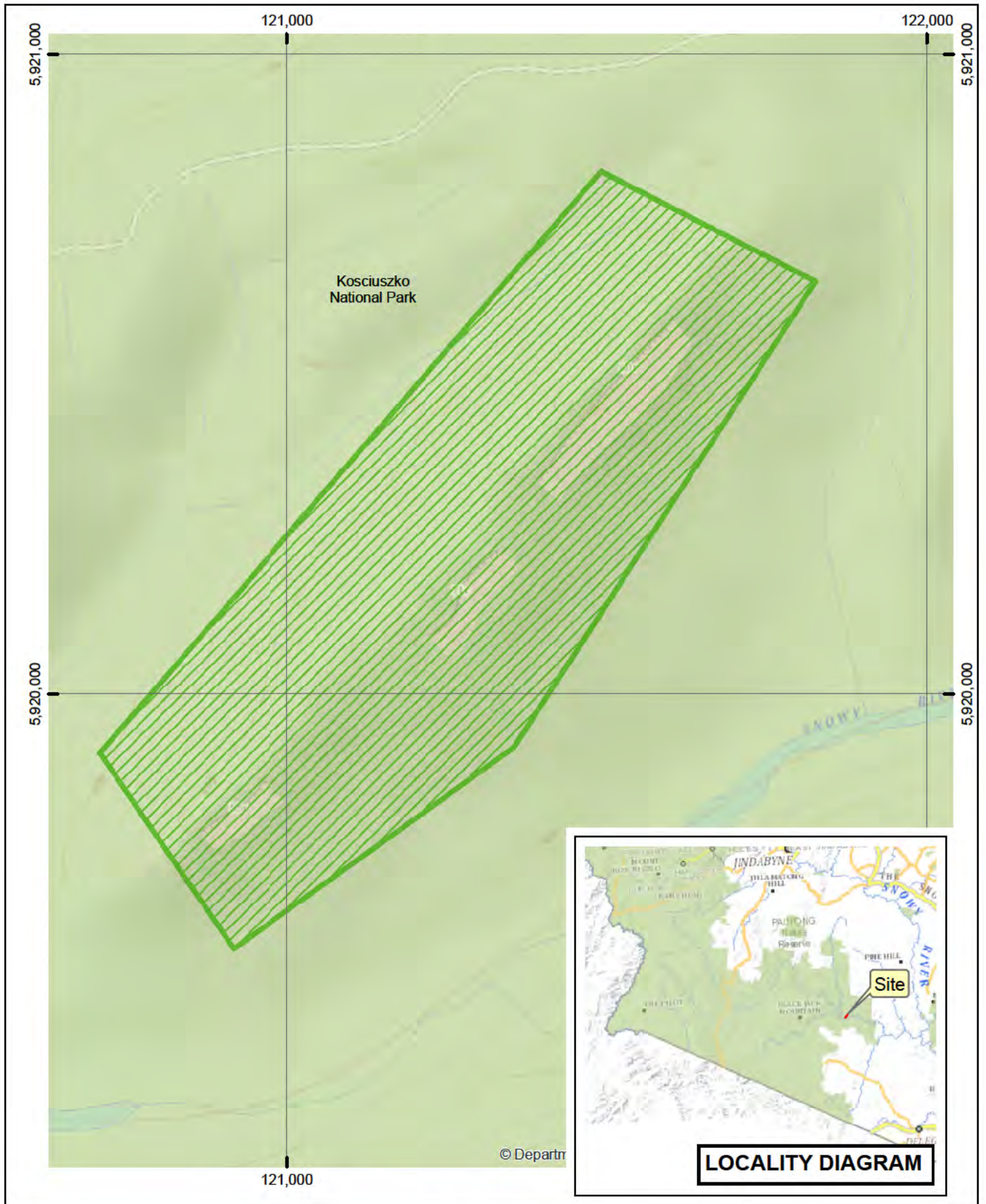
Copyright of Department of Planning Industry and Environment.
 This map is not guaranteed to be free from error or omission. The Department and its employees disclaim liability for any act done on the information in the map and any consequences of such acts or omissions.

N



0 0.25 0.5 0.75 1 km



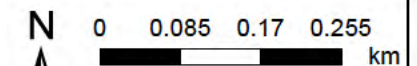


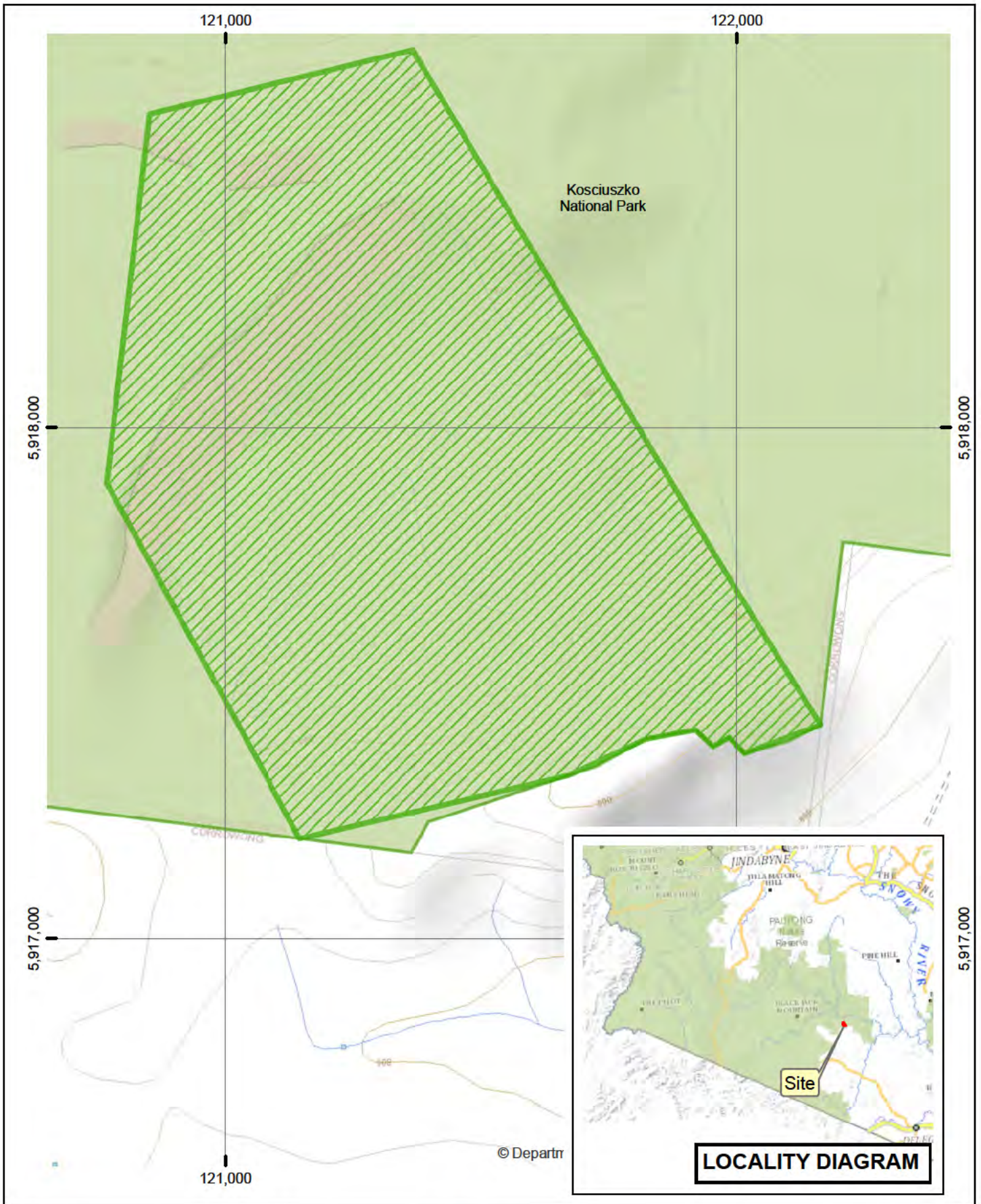
Legend

-  Declared Land
-  NPWS Estate



AIS-E0-037
Asset of Intergenerational Significance
Suggan Buggan mallee
(Eucalyptus saxatilis)
Kosciuszko National Park

Copyright of Department of Planning Industry and Environment.
 This map is not guaranteed to be free from error or omission. The Department and its employees disclaim liability for any act done on the information in the map and any consequences of such acts or omissions.






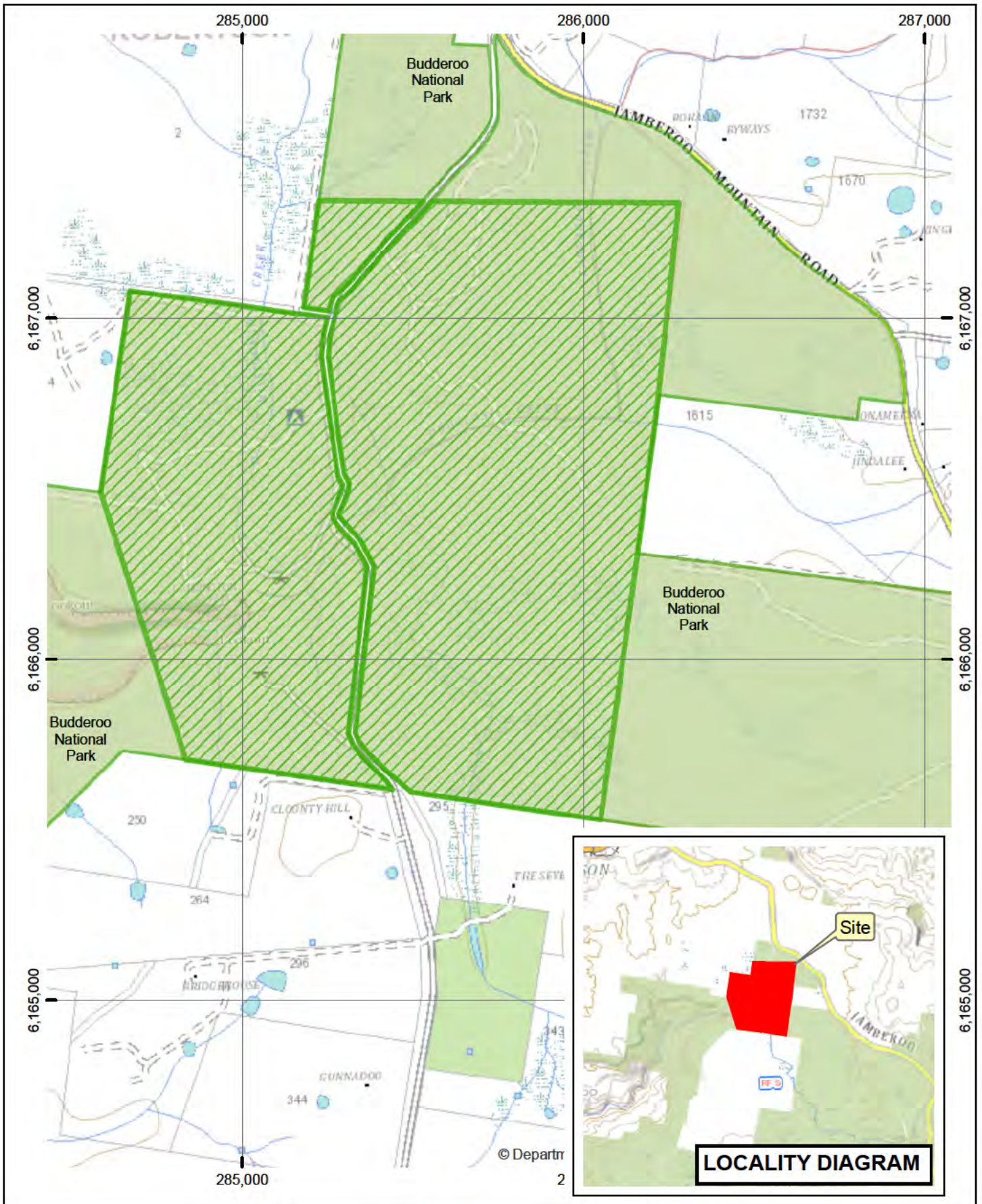
Legend

-  Declared Land
-  NPWS Estate



AIS-E0-038
Asset of
Intergenerational Significance
Suggan Buggan mallee
(Eucalyptus saxatilis)
Kosciuszko National Park

Copyright of Department of Planning Industry and Environment.
 This map is not guaranteed to be free from error or omission. The Department and its employees disclaim liability for any act done on the information in the map and any consequences of such acts or omissions.






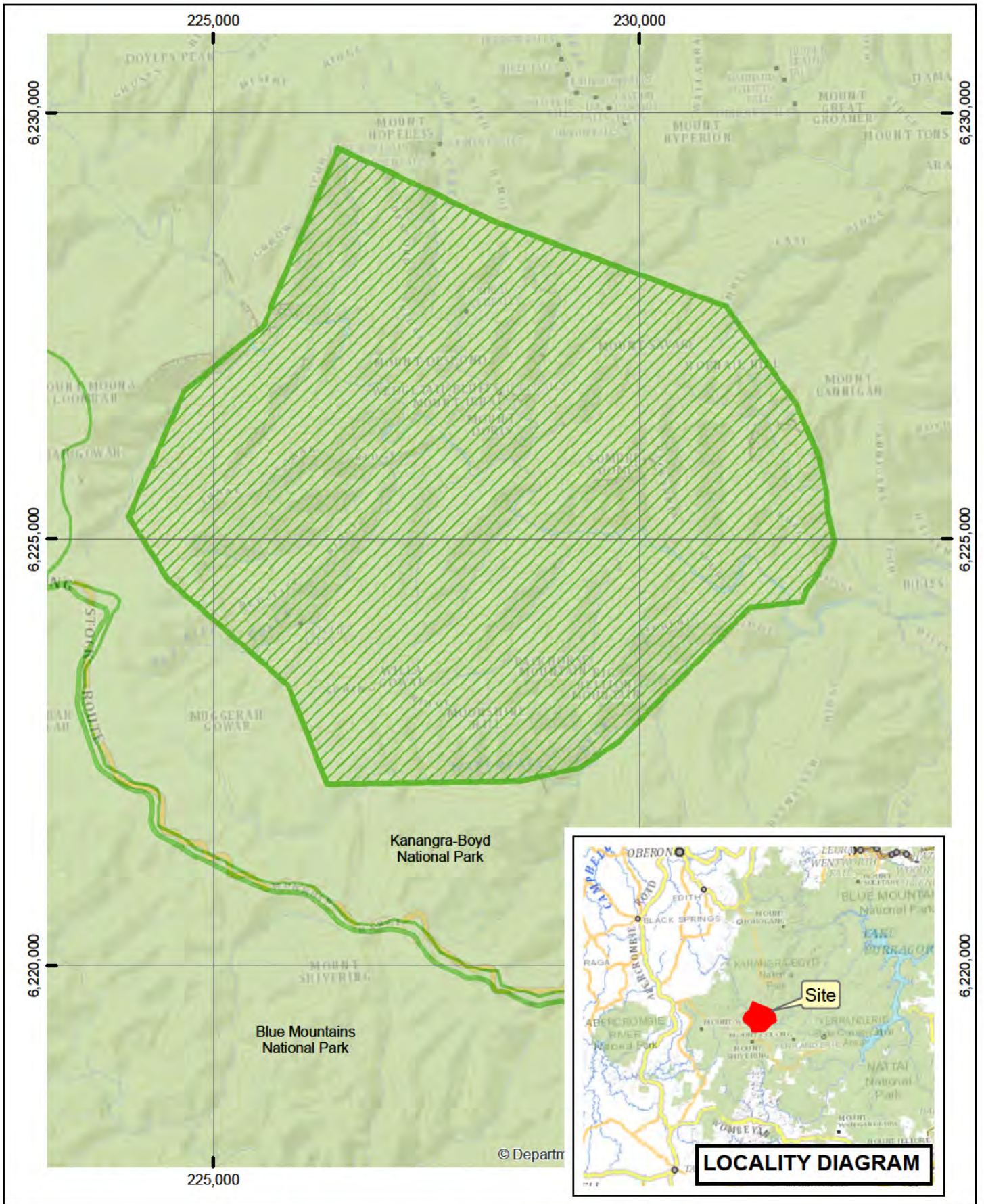
Legend

-  Declared Land
-  NPWS Estate



AIS-E0-039
Asset of
Intergenerational Significance
Carrington Falls grevillea
(*Grevillea rivularis*)
Budderoo National Park

Copyright of Department of Planning Industry and Environment.
 This map is not guaranteed to be free from error or omission. The Department and its employees disclaim liability for any act done on the information in the map and any consequences of such acts or omissions.






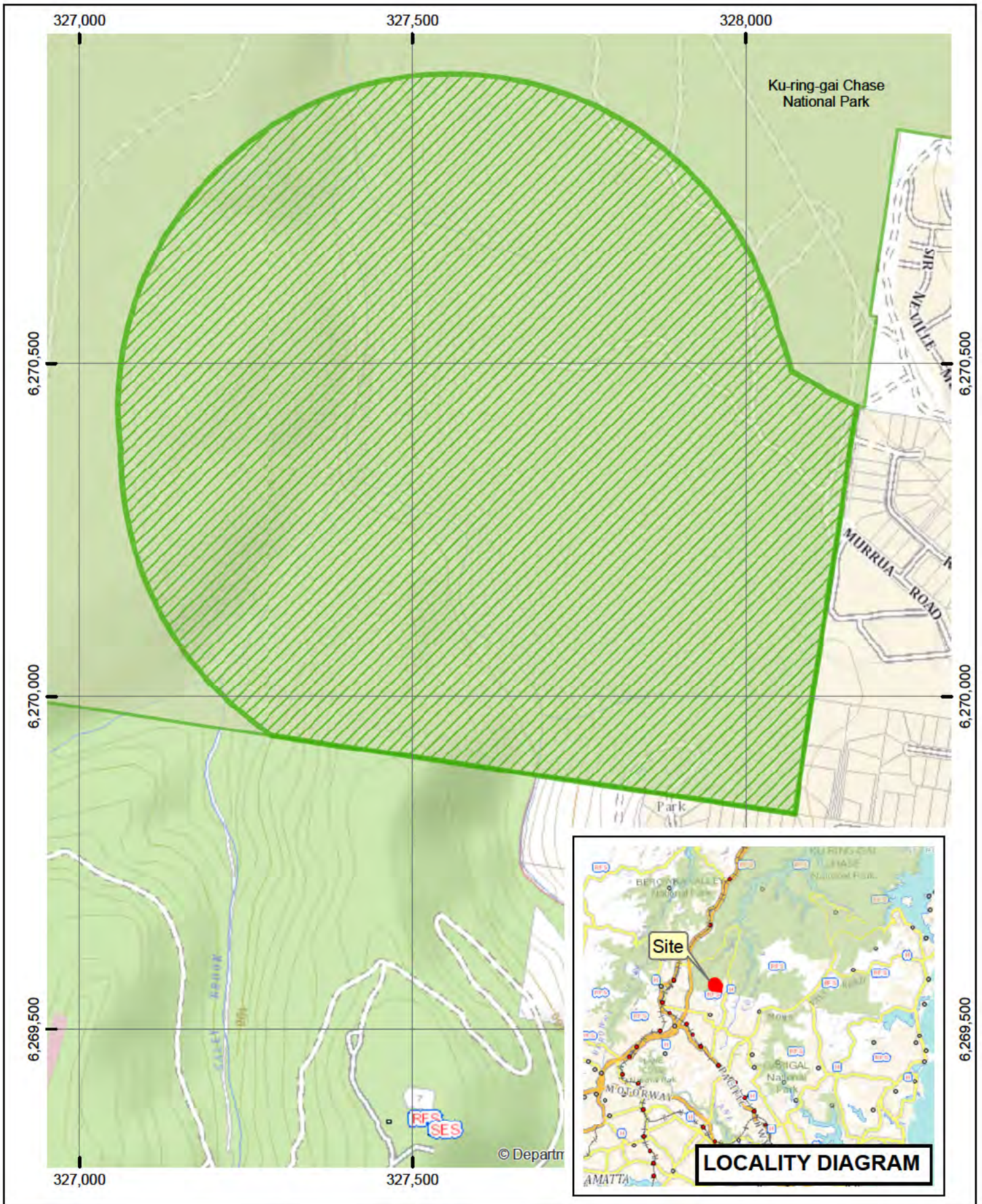
Legend

-  Declared Land
-  NPWS Estate

AIS-E0-040
Asset of
Intergenerational Significance
Kowmung hakea
(*Hakea doherlyi*)
Kanangra-Boyd National Park

Copyright of Department of Planning Industry and Environment.
 This map is not guaranteed to be free from error or omission. The Department and its employees disclaim liability for any act done on the information in the map and any consequences of such acts or omissions.





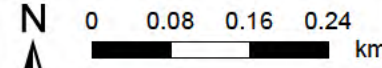
Legend


-  Declared Land
-  NPWS Estate


AIS-E0-041
Asset of Intergenerational Significance
Haloragodendron lucasii
Ku-ring-gai Chase National Park

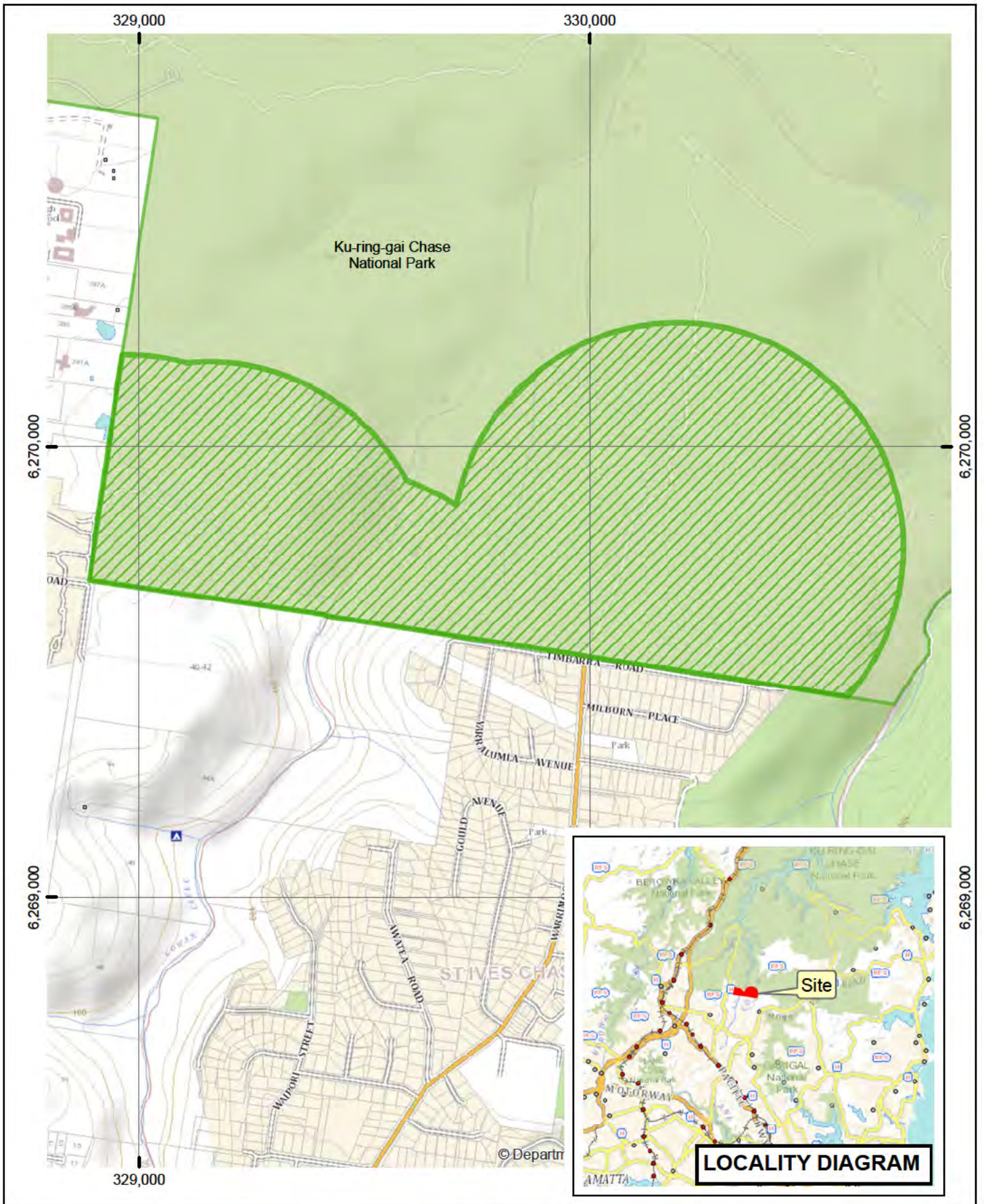
Copyright of Department of Planning Industry and Environment.
 This map is not guaranteed to be free from error or omission. The Department and its employees disclaim liability for any act done on the information in the map and any consequences of such acts or omissions.

N 0 0.08 0.16 0.24 km




 NSW GOVERNMENT






Legend



-  Declared Land
-  NPWS Estate

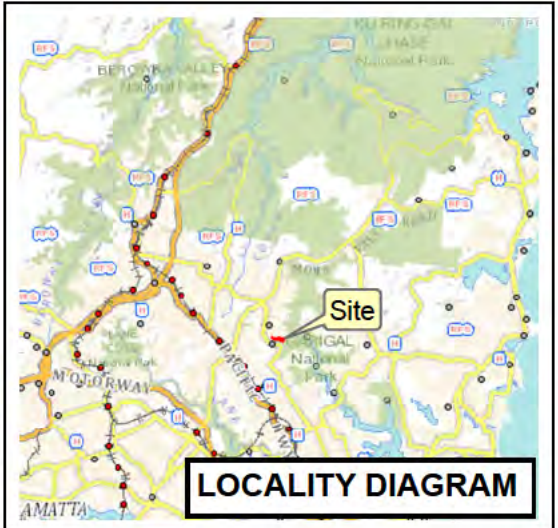
AIS-E0-043
Asset of Intergenerational Significance
Haloragodendron lucasii
Ku-ring-gai Chase National Park

Copyright of Department of Planning Industry and Environment.
 This map is not guaranteed to be free from error or omission. The Department and its employees disclaim liability for any act done on the information in the map and any consequences of such acts or omissions.

N 0 0.1 0.2 0.3 km






Legend



-  Declared Land
-  NPWS Estate

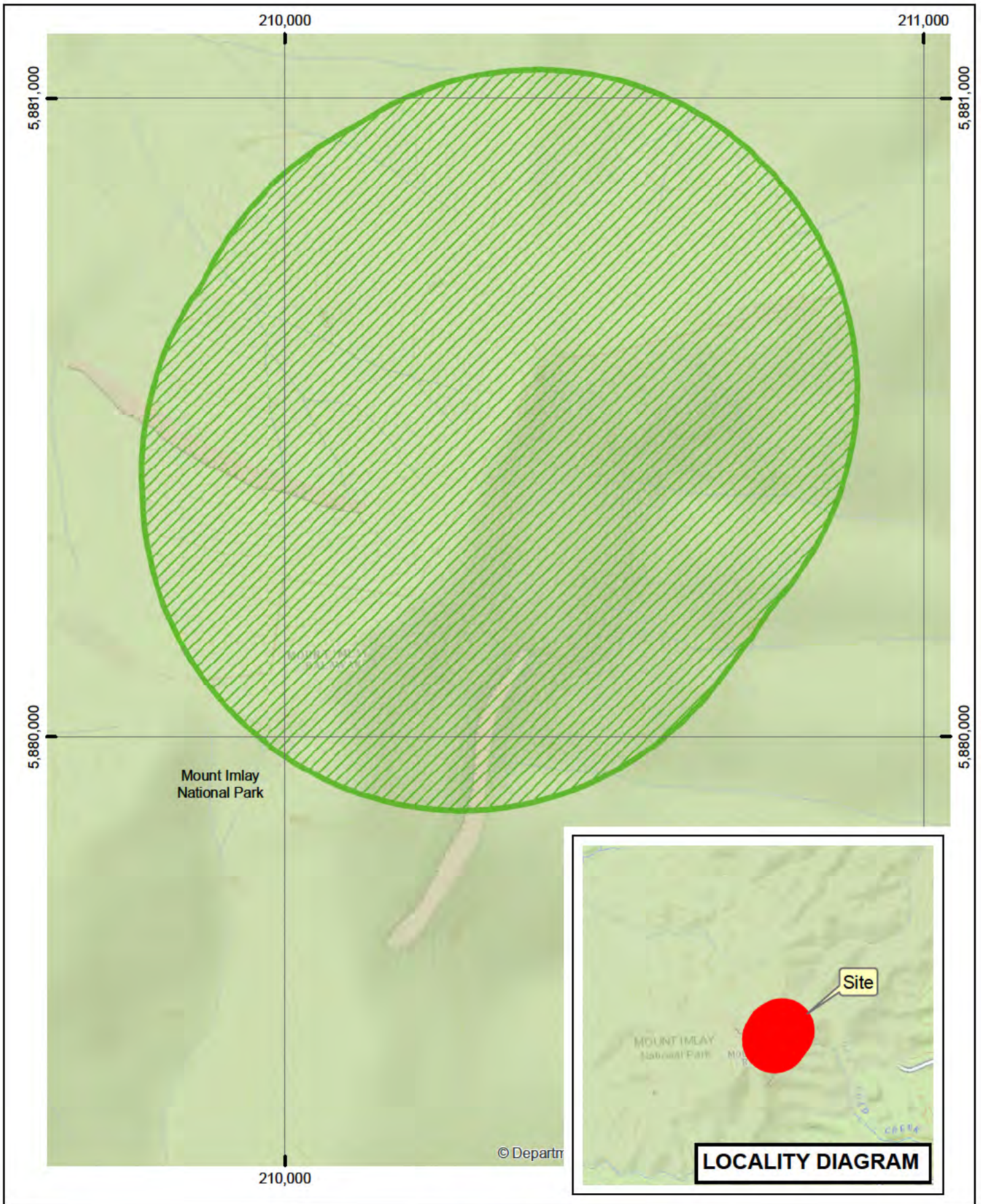
AIS-E0-044
Asset of Intergenerational Significance
Haloragodendron lucasii
Garigal National Park

Copyright of Department of Planning Industry and Environment.
 This map is not guaranteed to be free from error or omission. The Department and its employees disclaim liability for any act done on the information in the map and any consequences of such acts or omissions.

N 0 0.07 0.14 km





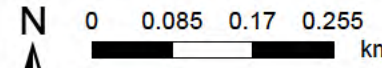
Legend



-  Declared Land
-  NPWS Estate

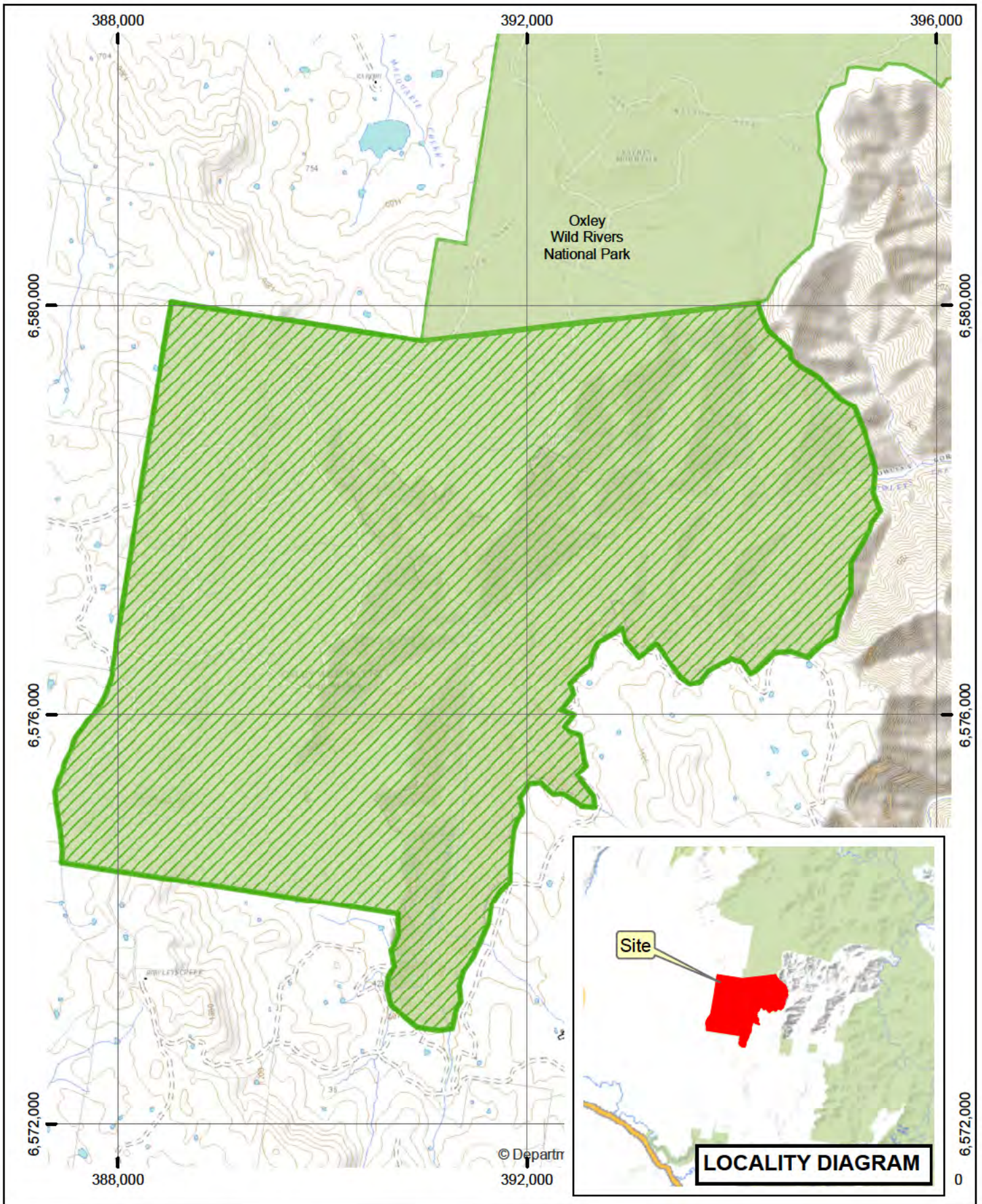
AIS-E0-045
Asset of Intergenerational Significance
Connie's guinea flower
(Hibbertia circinata)
Mount Imlay National Park

Copyright of Department of Planning Industry and Environment.
 This map is not guaranteed to be free from error or omission. The Department and its employees disclaim liability for any act done on the information in the map and any consequences of such acts or omissions.



N 0 0.085 0.17 0.255 km






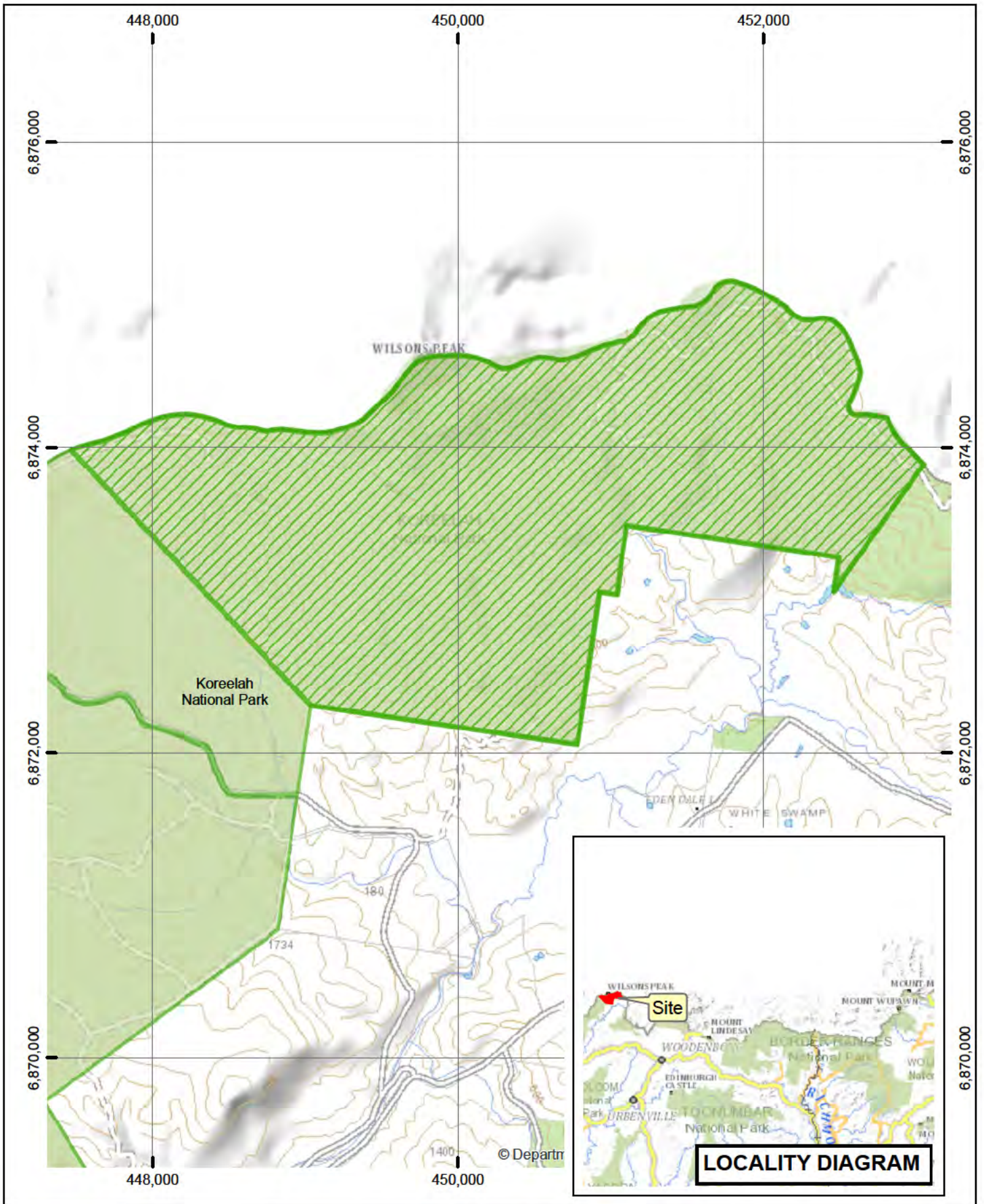
Legend

-  Declared Land
-  NPWS Estate

AIS-E0-046
Asset of Intergenerational Significance
Gorge rice-flower
(Pimelea cremnophila)
Oxley Wild Rivers National Park

Copyright of Department of Planning Industry and Environment.
 This map is not guaranteed to be free from error or omission. The Department and its employees disclaim liability for any act done on the information in the map and any consequences of such acts or omissions.





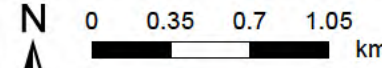
Legend



-  Declared Land
-  NPWS Estate

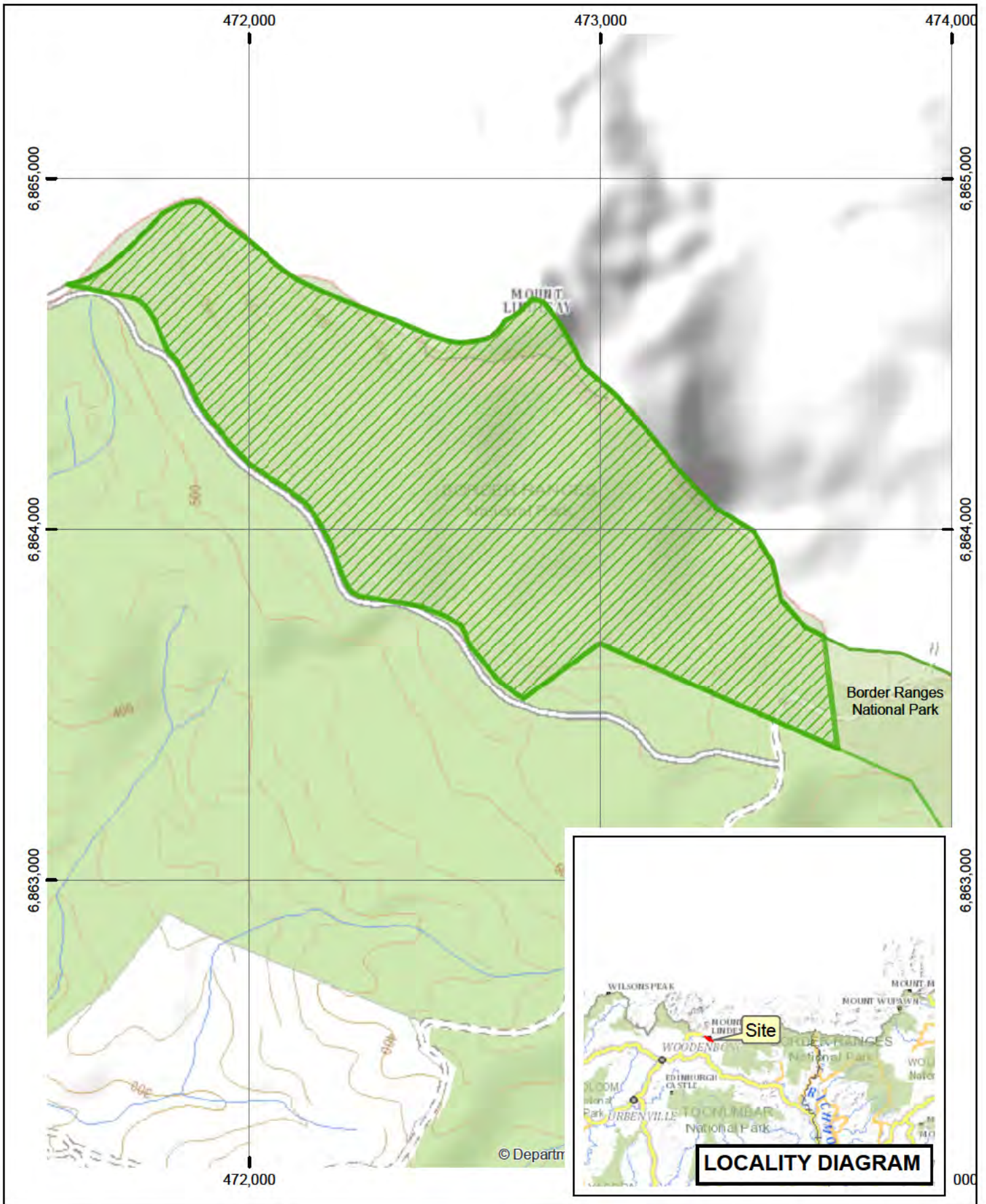
AIS-E0-048
Asset of Intergenerational Significance
Lenwebbia sp. Main Range
Koreelah National Park

Copyright of Department of Planning Industry and Environment.
 This map is not guaranteed to be free from error or omission. The Department and its employees disclaim liability for any act done on the information in the map and any consequences of such acts or omissions.

N 0 0.35 0.7 1.05 km





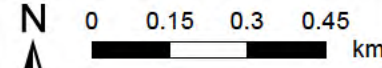
Legend


-  Declared Land
-  NPWS Estate


AIS-E0-049
Asset of Intergenerational Significance
Lenwebbia sp. Main Range
Border Ranges National Park

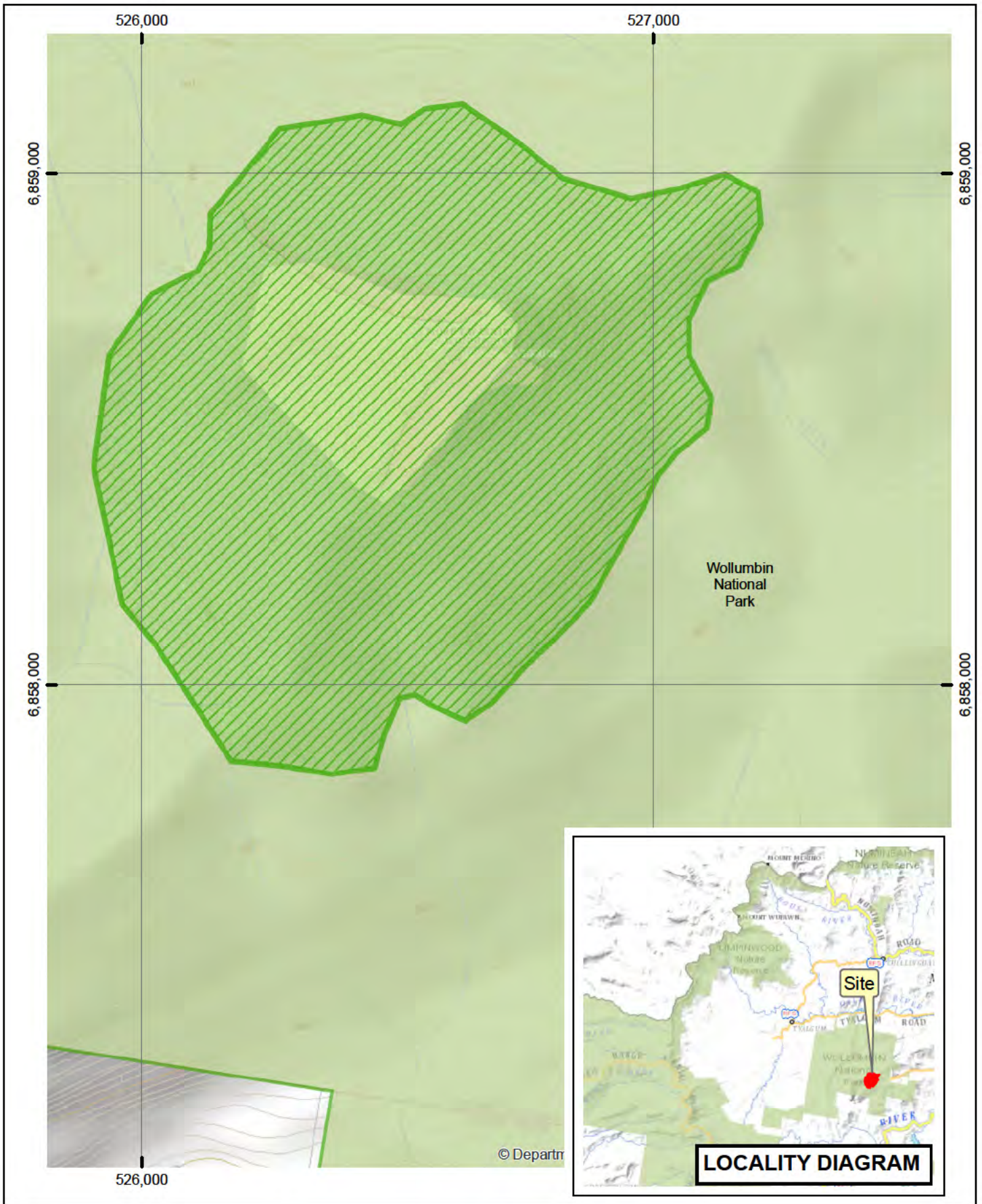
Copyright of Department of Planning Industry and Environment.
 This map is not guaranteed to be free from error or omission. The Department and its employees disclaim liability for any act done on the information in the map and any consequences of such acts or omissions.

N 0 0.15 0.3 0.45 km




NSW
 GOVERNMENT





Legend




-  Declared Land
-  Wollumbin dogwood (*Ozothamnus vagans*)
-  Wollumbin zieria (*Zieria adenodonta*)
-  NPWS Estate

AIS-E0-050
Asset of Intergenerational Significance
Wollumbin dogwood
(*Ozothamnus vagans*) and
Wollumbin zieria (*Zieria adenodonta*)
Wollumbin National Park

Copyright of Department of Planning Industry and Environment.
 This map is not guaranteed to be free from error or omission. The Department and its employees disclaim liability for any act done on the information in the map and any consequences of such acts or omissions.

N

0 0.1 0.2 0.3 km

DEPARTMENT OF PLANNING, INDUSTRY AND ENVIRONMENT

NATIONAL PARKS AND WILDLIFE ACT 1974

Asset of Intergenerational Significance Order No. 3 2021

Declaration under section 188H of land as an asset of intergenerational significance

I hereby declare the land identified in the map specified in Column one of the Schedule below containing populations of the species listed in Column two of the Schedule below as environmental assets of intergenerational significance ('declared land').

This constitutes notice of the declaration under section 188H of the *National Parks and Wildlife Act 1974*.

MATTHEW KEAN, MP
Minister for Energy and Environment

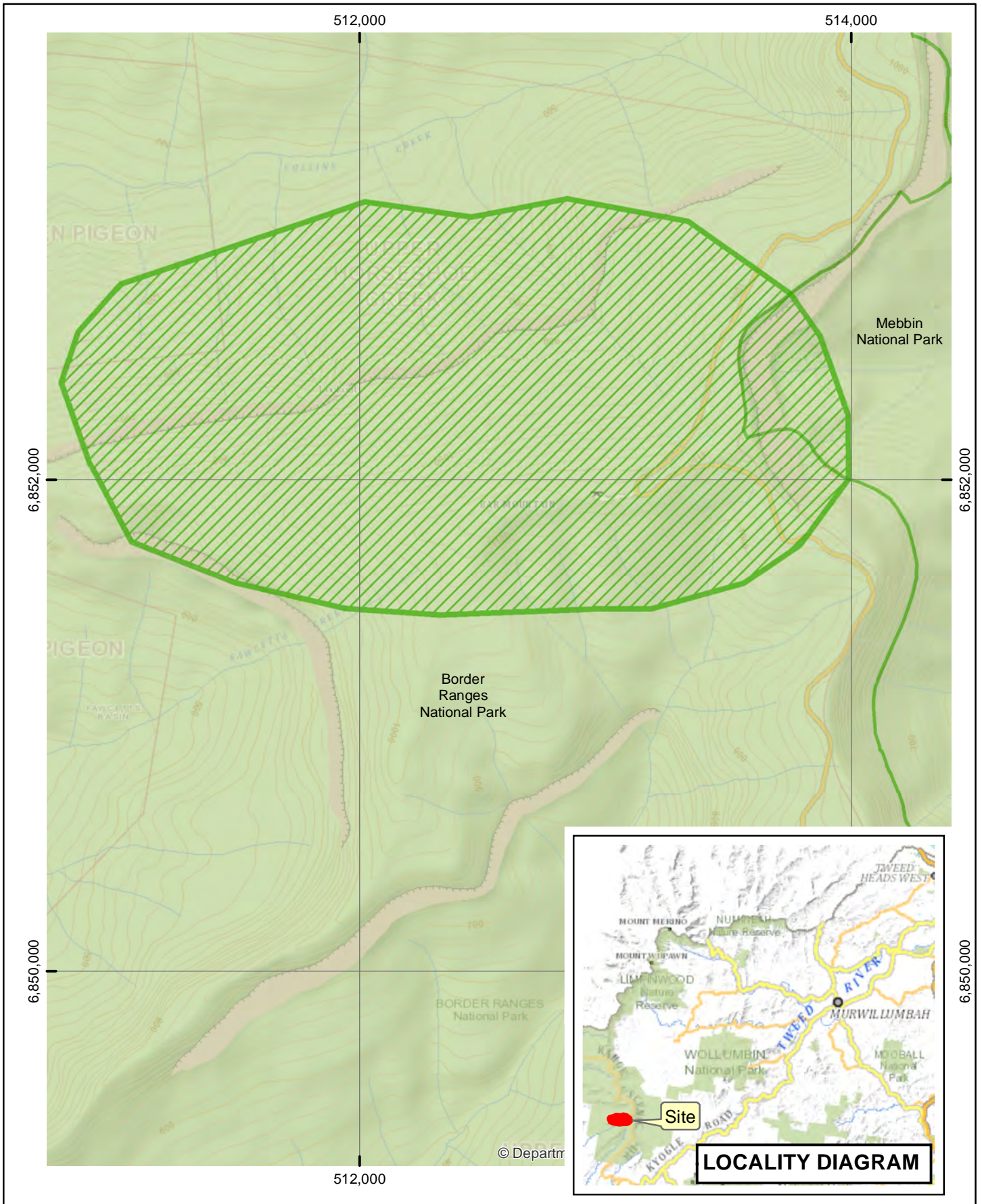
Schedule

Column one	Column two	Column three
Map of declared land	Species	Land reserved under National Parks and Wildlife Act 1974
AIS-E0-051	Wollumbin dogwood (<i>Ozothamnus vagans</i>)	Mebbin National Park, Border Ranges National Park
AIS-E0-052	Mittagong geebung (<i>Persoonia glaucescens</i>)	Bargo State Conservation Area, Nattai National Park
AIS-E0-053	Mittagong geebung (<i>Persoonia glaucescens</i>)	Upper Nepean State Conservation Area
AIS-E0-054	Dwarf mountain pine (<i>Pherosphaera fitzgeraldii</i>), Coveny's zieria (<i>Zieria covenyi</i>)	Blue Mountains National Park
AIS-E0-055	Dwarf mountain pine (<i>Pherosphaera fitzgeraldii</i>)	Ngula Bulgarabang Regional Park
AIS-E0-056	Dwarf mountain pine (<i>Pherosphaera fitzgeraldii</i>)	Blue Mountains National Park



AIS-E0-057	Dwarf mountain pine (<i>Pherosphaera fitzgeraldii</i>)	Blue Mountains National Park
AIS-E0-058	Dwarf mountain pine (<i>Pherosphaera fitzgeraldii</i>)	Blue Mountains National Park
AIS-E0-059	Dwarf mountain pine (<i>Pherosphaera fitzgeraldii</i>)	Blue Mountains National Park
AIS-E0-060	Dwarf mountain pine (<i>Pherosphaera fitzgeraldii</i>)	Blue Mountains National Park
AIS-E0-061	Budawangs wallaby grass (<i>Plinthanthesis rodwayi</i>)	Budawang National Park
AIS-E0-062	Sublime Point pomaderris (<i>Pomaderris adnata</i>)	Illawarra Escarpment State Conservation Area, Dharawal National Park
AIS-E0-063	Somersby mintbush (<i>Prostanthera junonis</i>)	Brisbane Water National Park
AIS-E0-064	Somersby mintbush (<i>Prostanthera junonis</i>)	Brisbane Water National Park
AIS-E0-065	Somersby mintbush (<i>Prostanthera junonis</i>)	Brisbane Water National Park
AIS-E0-066	Somersby mintbush (<i>Prostanthera junonis</i>)	Brisbane Water National Park
AIS-E0-067	Gould's petrel (<i>Pterodroma leucoptera leucoptera</i>)	Myall Lakes National Park
AIS-E0-068	Gould's petrel (<i>Pterodroma leucoptera leucoptera</i>)	Little Broughton Island Nature Reserve
AIS-E0-069	Gould's petrel (<i>Pterodroma leucoptera leucoptera</i>)	John Gould Nature Reserve
AIS-E0-070	Gould's petrel (<i>Pterodroma leucoptera leucoptera</i>)	Boondelbah Nature Reserve

AIS-E0-071	Gould's petrel (<i>Pterodroma leucoptera leucoptera</i>)	Montague Island Nature Reserve
AIS-E0-072	Grey-headed flying-fox (<i>Pteropus poliocephalus</i>)	Marshalls Creek Nature Reserve
AIS-E0-073	Grey-headed flying-fox (<i>Pteropus poliocephalus</i>)	Susan Isand Nature Reserve
AIS-E0-074	Grey-headed flying-fox (<i>Pteropus poliocephalus</i>)	Wingham Brush Nature Reserve
AIS-E0-075	Guthega skink (<i>Liopholis guthega</i>), Alpine she-oak skink (<i>Cyclodomorphus praealtus</i>), Perisher wallaby-grass (<i>Rytidosperma vickeryae</i>), Raleigh sedge (<i>Carex raleighii</i>)	Kosciuszko National Park
AIS-E0-076	Senecio linearifolius var. dangarensis (<i>Senecio linearifolius</i> var. <i>dangarensis</i>)	Wollemi National Park
AIS-E0-077	Solanum armourense (<i>Solanum armourense</i>)	Kanangra-Boyd National Park
AIS-E0-078	Silverbush (<i>Sophora tomentosa</i>)	Bundjalung National Park, Iluka Nature Reserve
AIS-E0-079	Silverbush (<i>Sophora tomentosa</i>)	Yuraygir National Park
AIS-E0-080	Silverbush (<i>Sophora tomentosa</i>)	Yuraygir National Park
AIS-E0-081	Silverbush (<i>Sophora tomentosa</i>)	Yuraygir National Park
AIS-E0-082	Silverbush (<i>Sophora tomentosa</i>)	Coffs Coast Regional Park
AIS-E0-083	Silverbush (<i>Sophora tomentosa</i>)	Coffs Coast Regional Park
AIS-E0-084	Silverbush (<i>Sophora tomentosa</i>)	Coffs Coast Regional Park

AIS-E0-085	Silverbush (<i>Sophora tomentosa</i>)	Sea Acres National Park
AIS-E0-086	Kydra westringia (<i>Westringia kydrensis</i>)	Wadbilliga National Park
AIS-E0-087	Kydra westringia (<i>Westringia kydrensis</i>)	Dangelong Nature Reserve
AIS-E0-088	Kydra westringia (<i>Westringia kydrensis</i>)	Coolumbooka Nature Reserve
AIS-E0-089	Kydra westringia (<i>Westringia kydrensis</i>)	Coolumbooka Nature Reserve
AIS-E0-090	Kydra westringia (<i>Westringia kydrensis</i>)	Coolumbooka Nature Reserve
AIS-E0-091	Clover glycine (<i>Glycine latrobeana</i>), Raleigh sedge (<i>Carex raleighii</i>)	Kosciuszko National Park
AIS-E0-092	Bomaderry zieria (<i>Zieria baeuerlenii</i>)	Bomaderry Creek Regional Park
AIS-E0-093	Coveny's zieria (<i>Zieria covenyi</i>)	Blue Mountains National Park
AIS-E0-094	Floyd's zieria (<i>Zieria floydii</i>)	Guy Fawkes River National Park
AIS-E0-095	Floyd's zieria (<i>Zieria floydii</i>)	Guy Fawkes River National Park
AIS-E0-096	Floyd's zieria (<i>Zieria floydii</i>)	Guy Fawkes River National Park
AIS-E0-097	Floyd's zieria (<i>Zieria floydii</i>)	Guy Fawkes River National Park
AIS-E0-098	Willi Willi zieria (<i>Zieria lasiocaulis</i>)	Willi Willi National Park



Legend



-  Declared Land
-  NPWS Estate

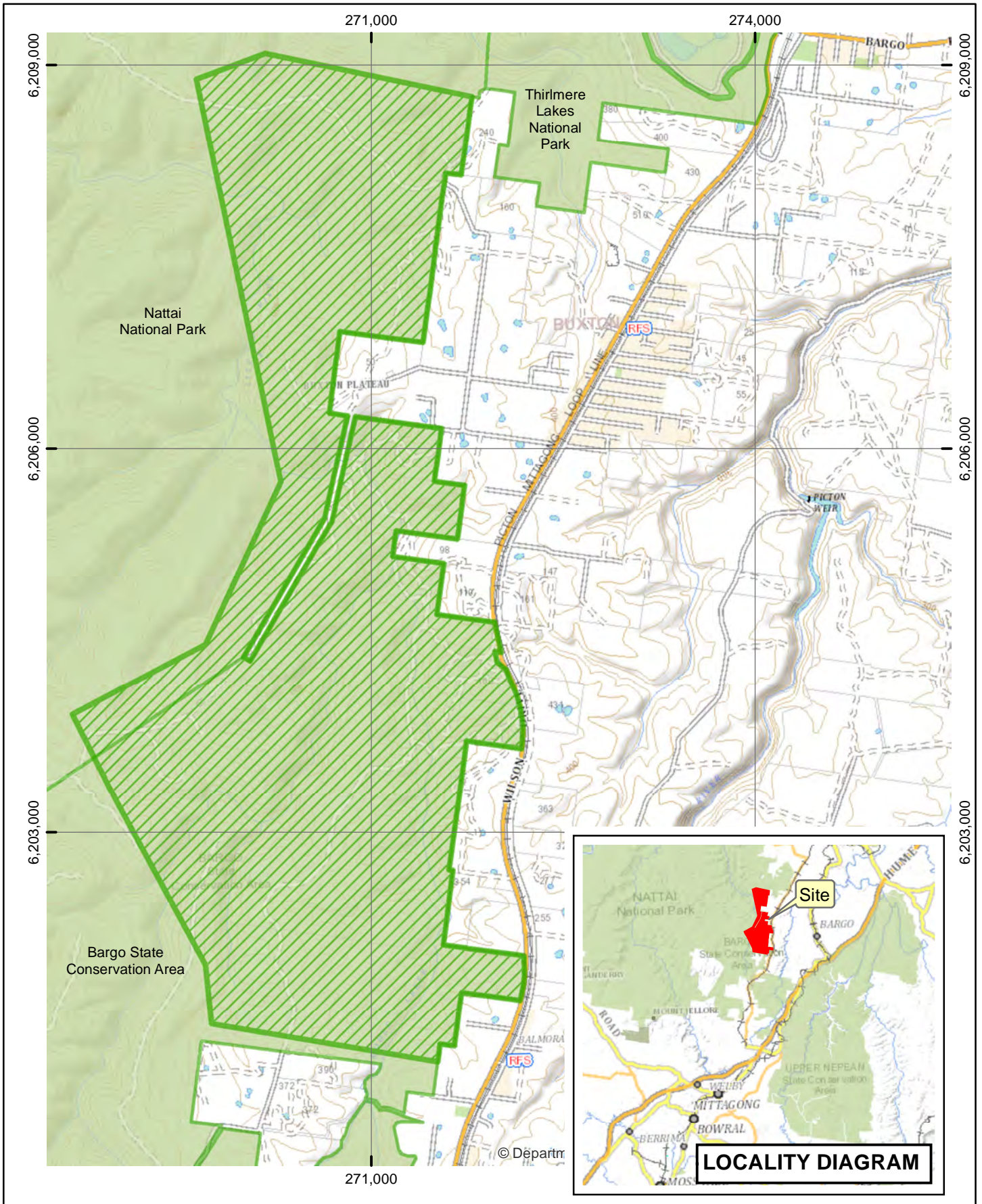
AIS-E0-051
Asset of Intergenerational Significance
Wollumbin dogwood
(*Ozothamnus vagans*)
Mebbin National Park and
Border Ranges National Park

Copyright of Department of Planning Industry and Environment.
 This map is not guaranteed to be free from error or omission. The Department and its employees disclaim liability for any act done on the information in the map and any consequences of such acts or omissions.



N

0 0.2 0.4 0.6 km



Legend



-  Declared Land
-  NPWS Estate

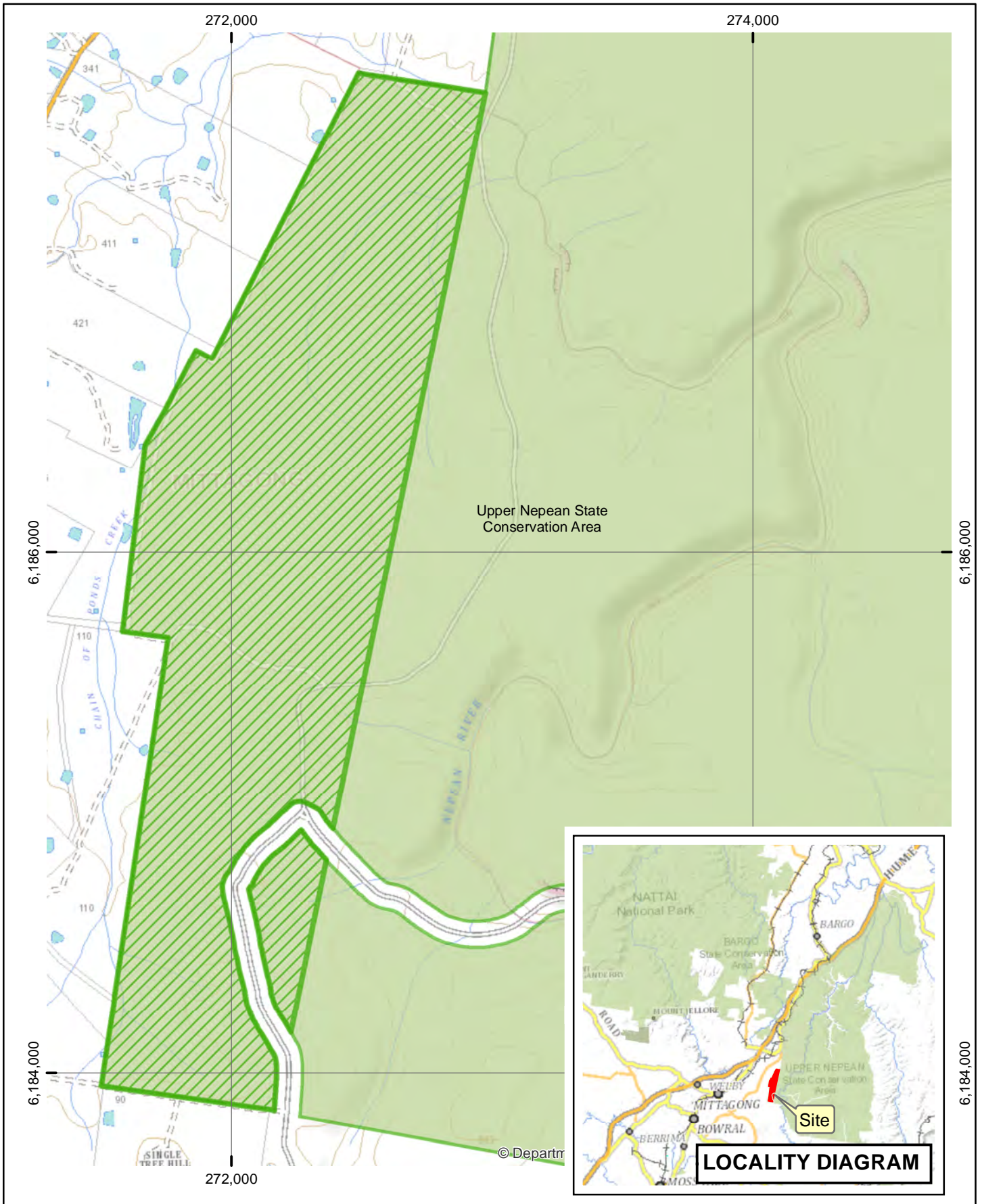
AIS-E0-052
Asset of Intergenerational Significance
Mittagong geebung
(Persoonia glaucescens)
Bargo State Conservation Area and
Nattai National Park

Copyright of Department of Planning Industry and Environment.
 This map is not guaranteed to be free from error or omission. The Department and its employees disclaim liability for any act done on the information in the map and any consequences of such acts or omissions.



N

0 0.4 0.8 1.2
 km



Legend

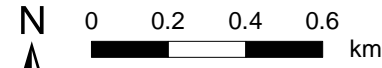
-  Declared Land
-  NPWS Estate



AIS-E0-053
Asset of Intergenerational Significance
Mittagong geebung
(Persoonia glaucescens)
Upper Nepean State Conservation Area

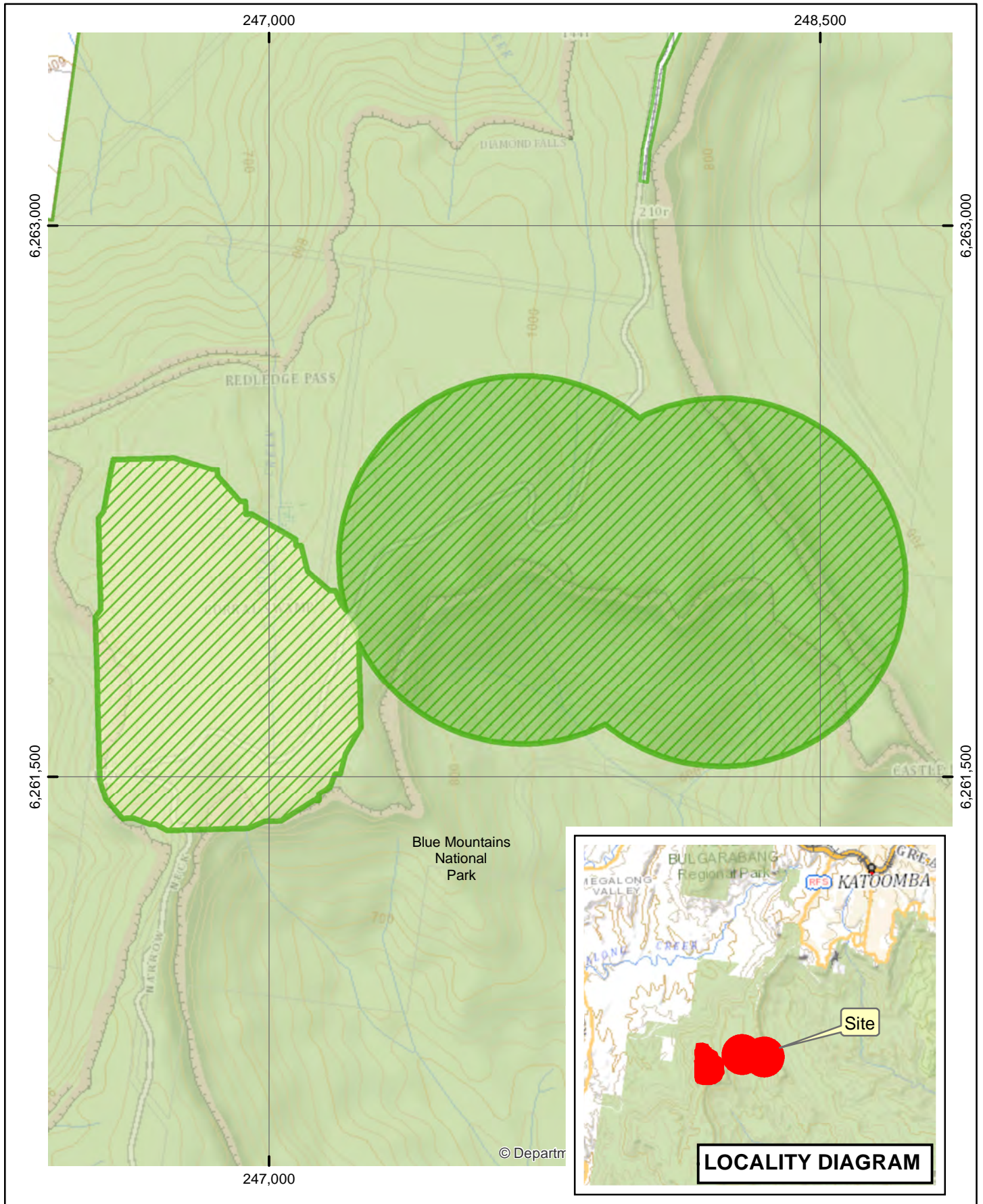
Copyright of Department of Planning Industry and Environment.
 This map is not guaranteed to be free from error or omission. The Department and its employees disclaim liability for any act done on the information in the map and any consequences of such acts or omissions.

N





0 0.2 0.4 0.6 km





Legend

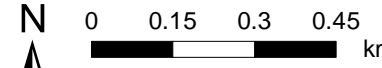
-  Declared Land
-  Coveny's zieria (*Zieria covenyi*)
-  Dwarf mountain pine (*Ptherosphaera fitzgeraldii*)
-  NPWS Estate



AIS-E0-054
Asset of Intergenerational Significance
Coveny's zieria (*Zieria covenyi*) and
Dwarf mountain pine
(*Ptherosphaera fitzgeraldii*)
Blue Mountains National Park

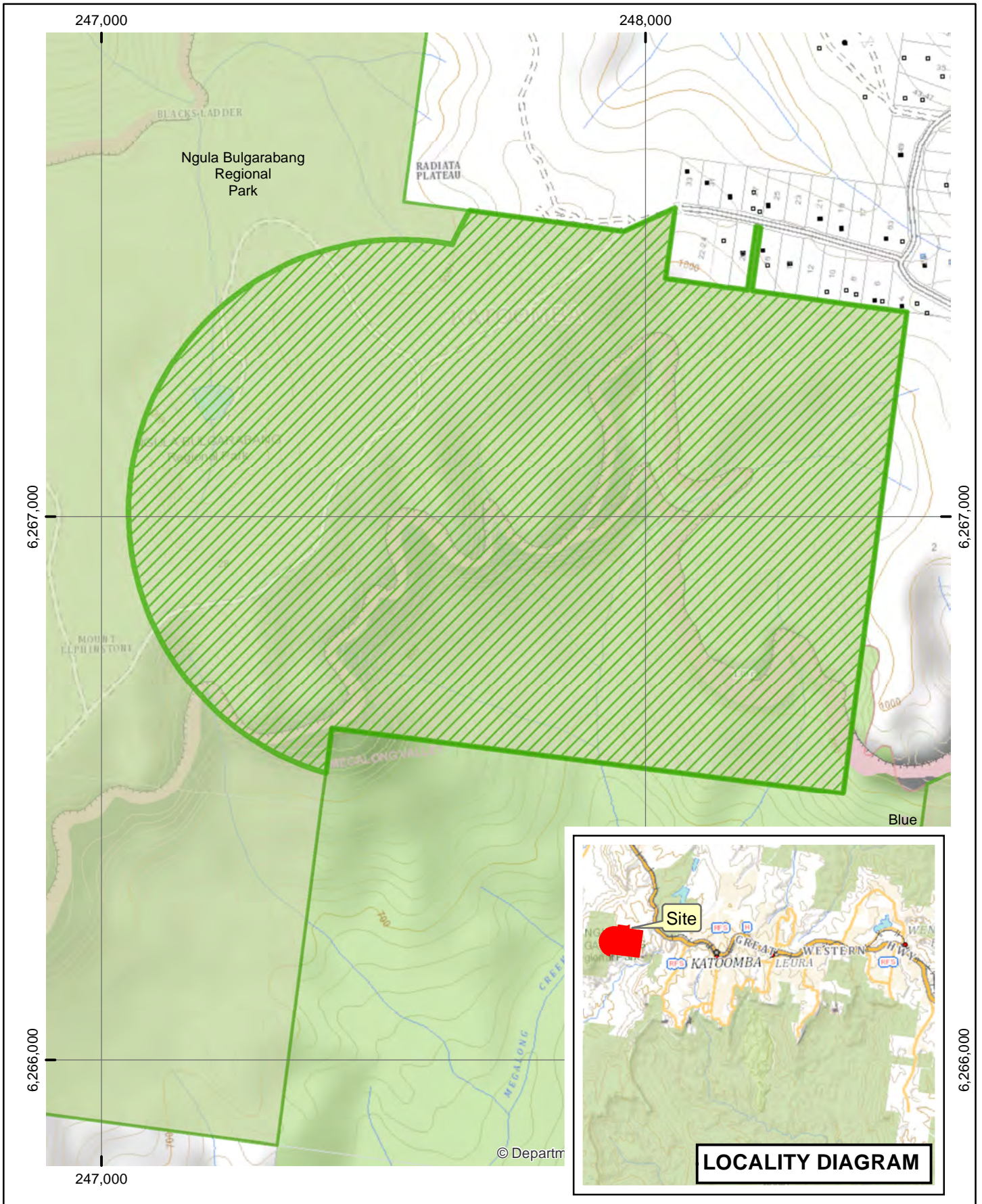
Copyright of Department of Planning Industry and Environment.
 This map is not guaranteed to be free from error or omission. The Department and its employees disclaim liability for any act done on the information in the map and any consequences of such acts or omissions.

N



0 0.15 0.3 0.45 km





Legend

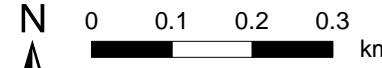
-  Declared Land
-  NPWS Estate


AIS-E0-055
Asset of Intergenerational Significance
Dwarf mountain pine
(Ptherosphaera fitzgeraldii)
Ngula Bulgarabang Regional Park


Copyright of Department of Planning Industry and Environment.
 This map is not guaranteed to be free from error or omission. The Department and its employees disclaim liability for any act done on the information in the map and any consequences of such acts or omissions.

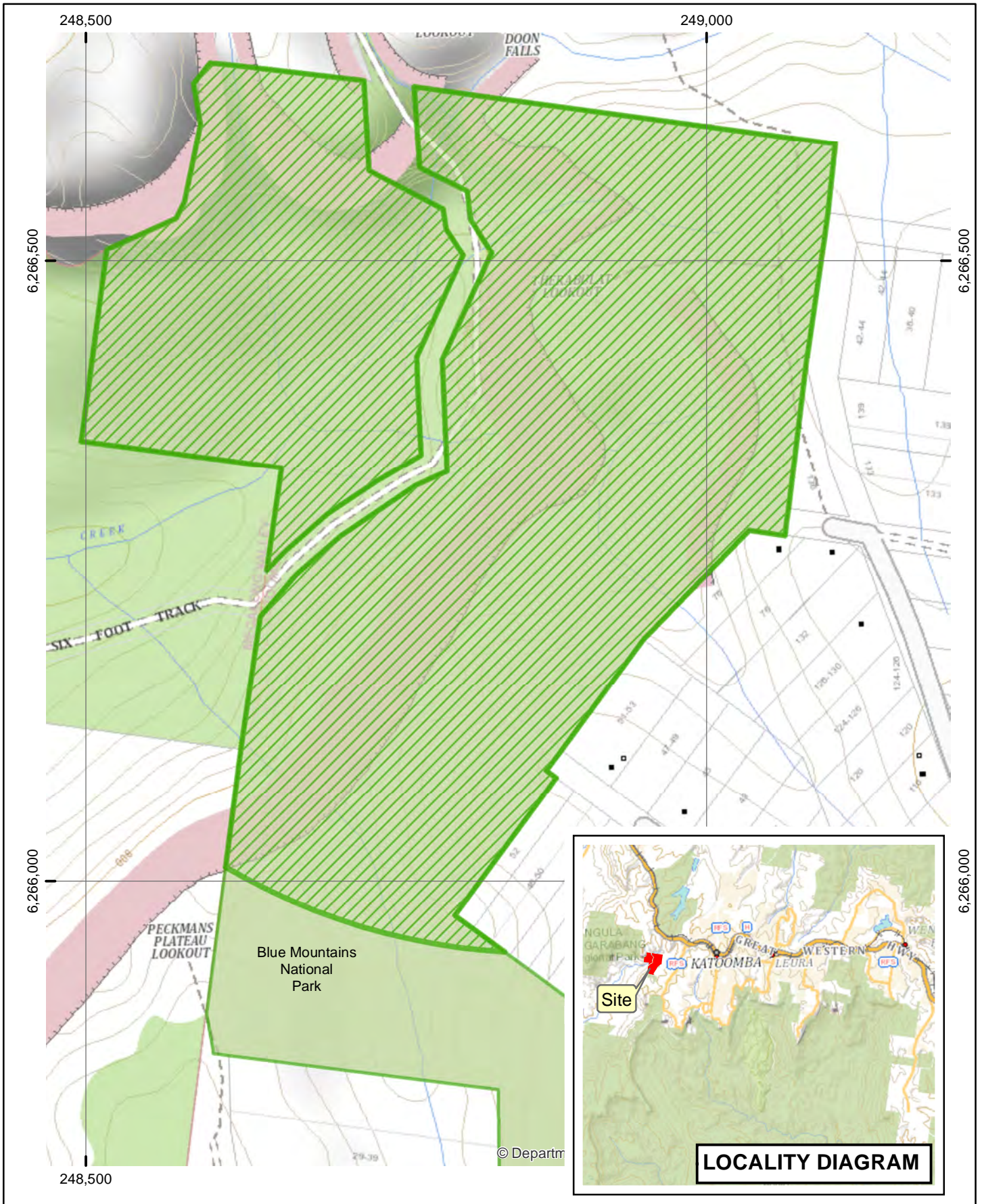
N

0 0.1 0.2 0.3 km






NSW
 GOVERNMENT



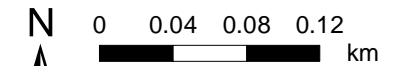


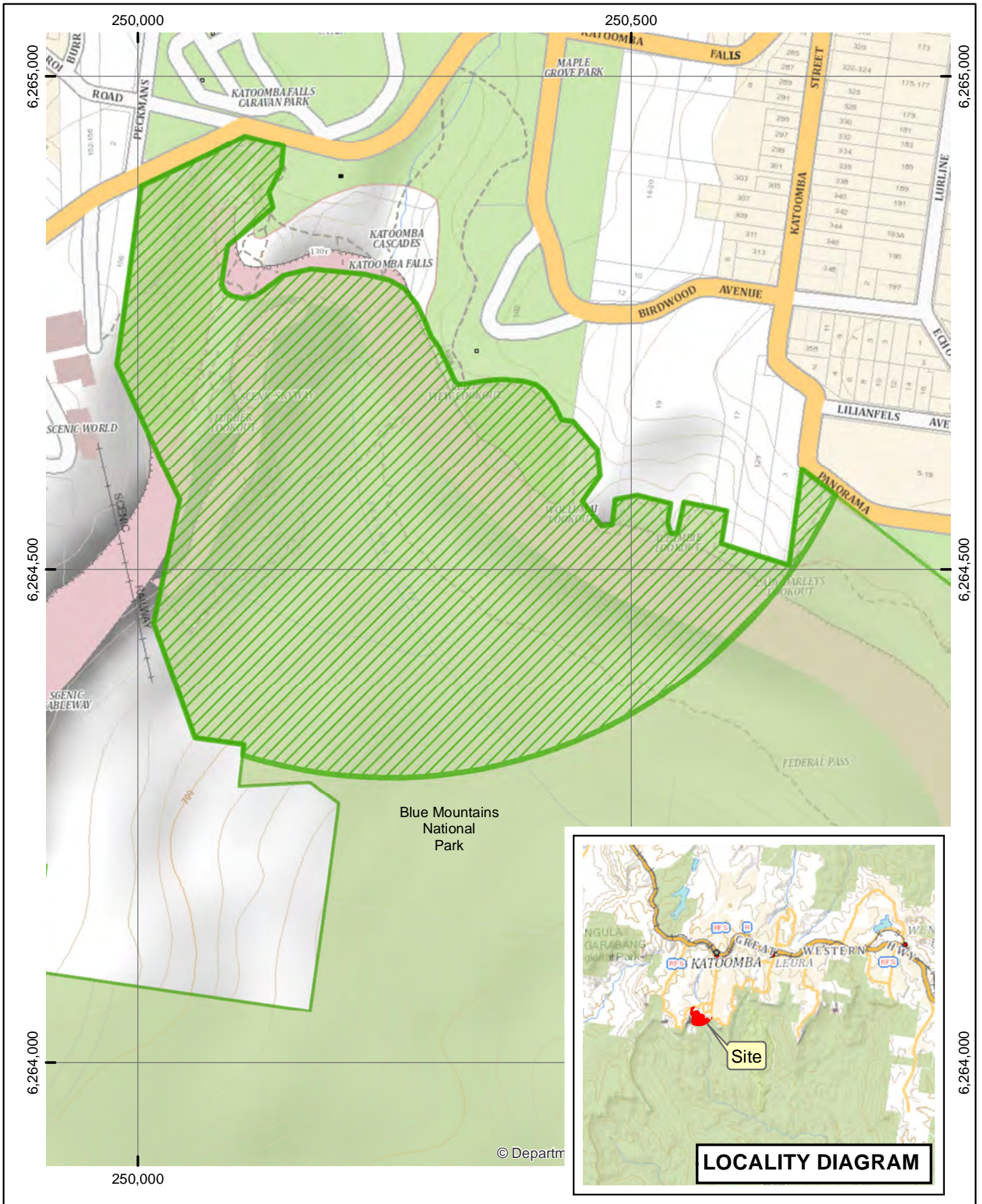
Legend

-  Declared Land
-  NPWS Estate



AIS-E0-056
Asset of
Intergenerational Significance
Dwarf mountain pine
(Pherosphaera fitzgeraldii)
Blue Mountains National Park

Copyright of Department of Planning Industry and Environment.
 This map is not guaranteed to be free from error or omission. The Department and its employees disclaim liability for any act done on the information in the map and any consequences of such acts or omissions.





Legend




-  Declared Land
-  NPWS Estate

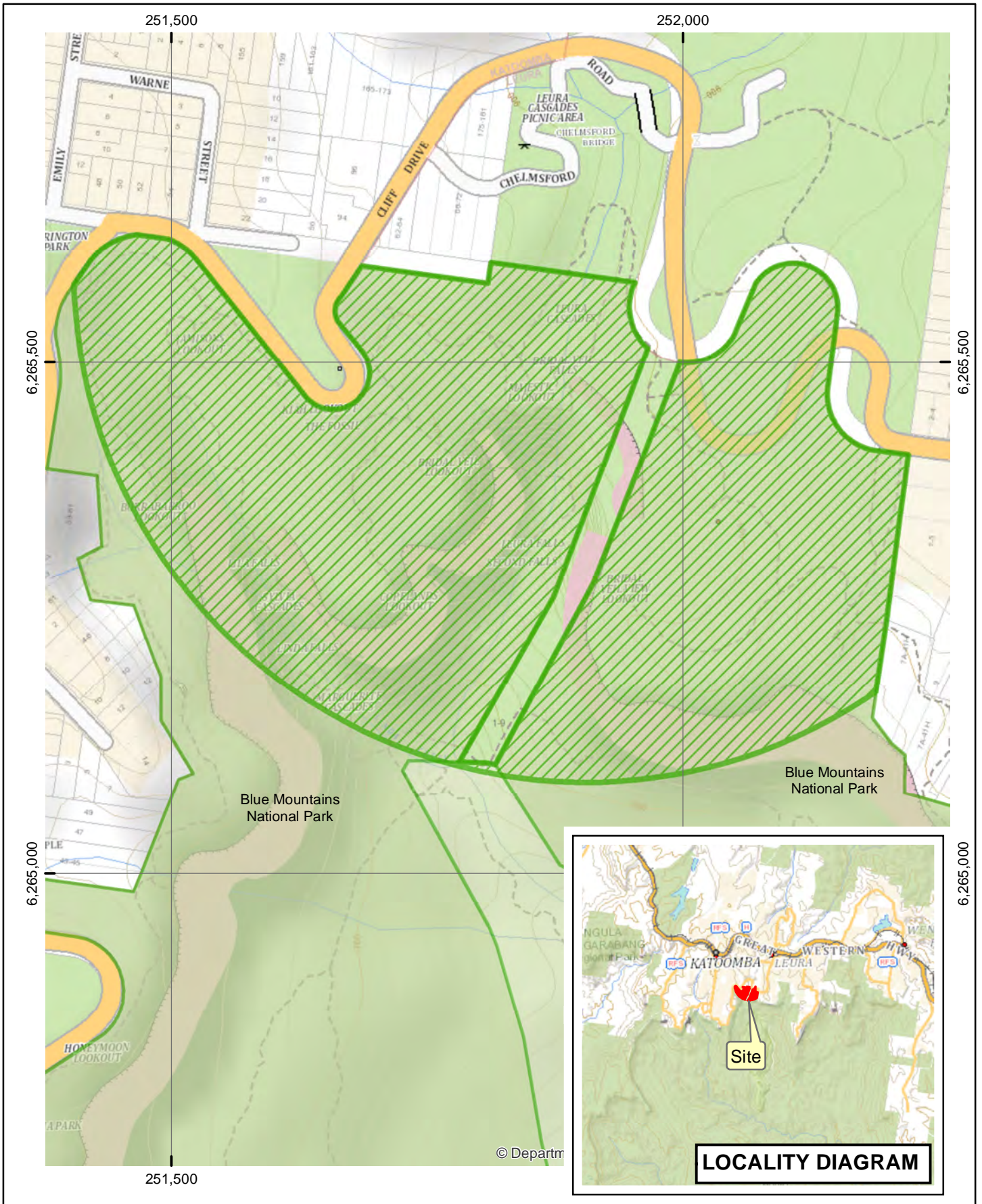
AIS-E0-057
Asset of Intergenerational Significance
Dwarf mountain pine
(Pherosphaera fitzgeraldii)
Blue Mountains National Park

Copyright of Department of Planning Industry and Environment.
 This map is not guaranteed to be free from error or omission. The Department and its employees disclaim liability for any act done on the information in the map and any consequences of such acts or omissions.



N

0 0.055 0.11 0.165 km



Legend

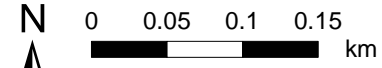
-  Declared Land
-  NPWS Estate



AIS-E0-058
Asset of Intergenerational Significance
Dwarf mountain pine
(Ptherosphaera fitzgeraldii)
Blue Mountains National Park

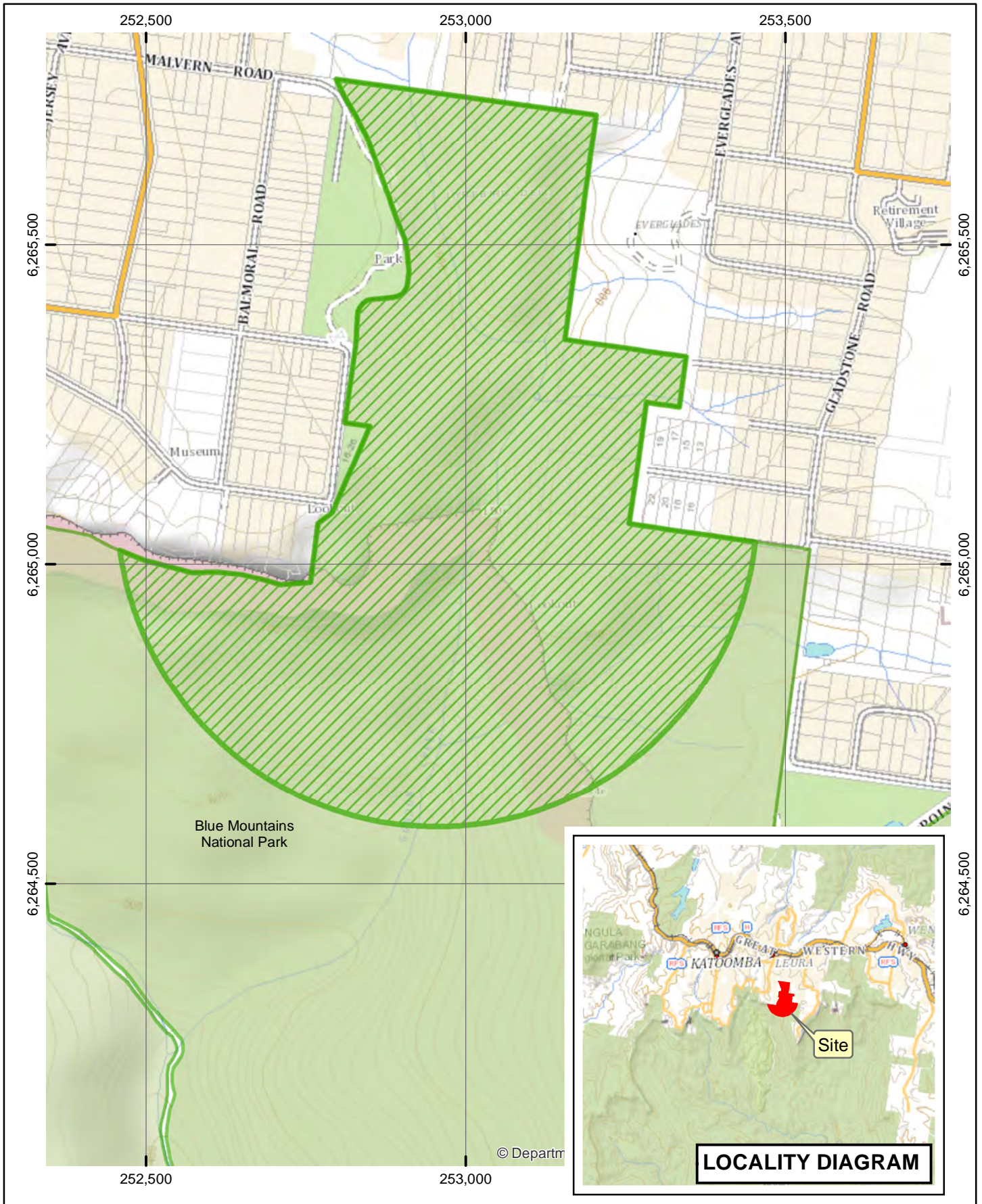
Copyright of Department of Planning Industry and Environment.
 This map is not guaranteed to be free from error or omission. The Department and its employees disclaim liability for any act done on the information in the map and any consequences of such acts or omissions.

N



0 0.05 0.1 0.15 km





Legend

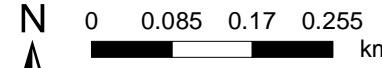
-  Declared Land
-  NPWS Estate



AIS-E0-059
Asset of
Intergenerational Significance
Dwarf mountain pine
(*Ptherosphaera fitzgeraldii*)
Blue Mountains National Park

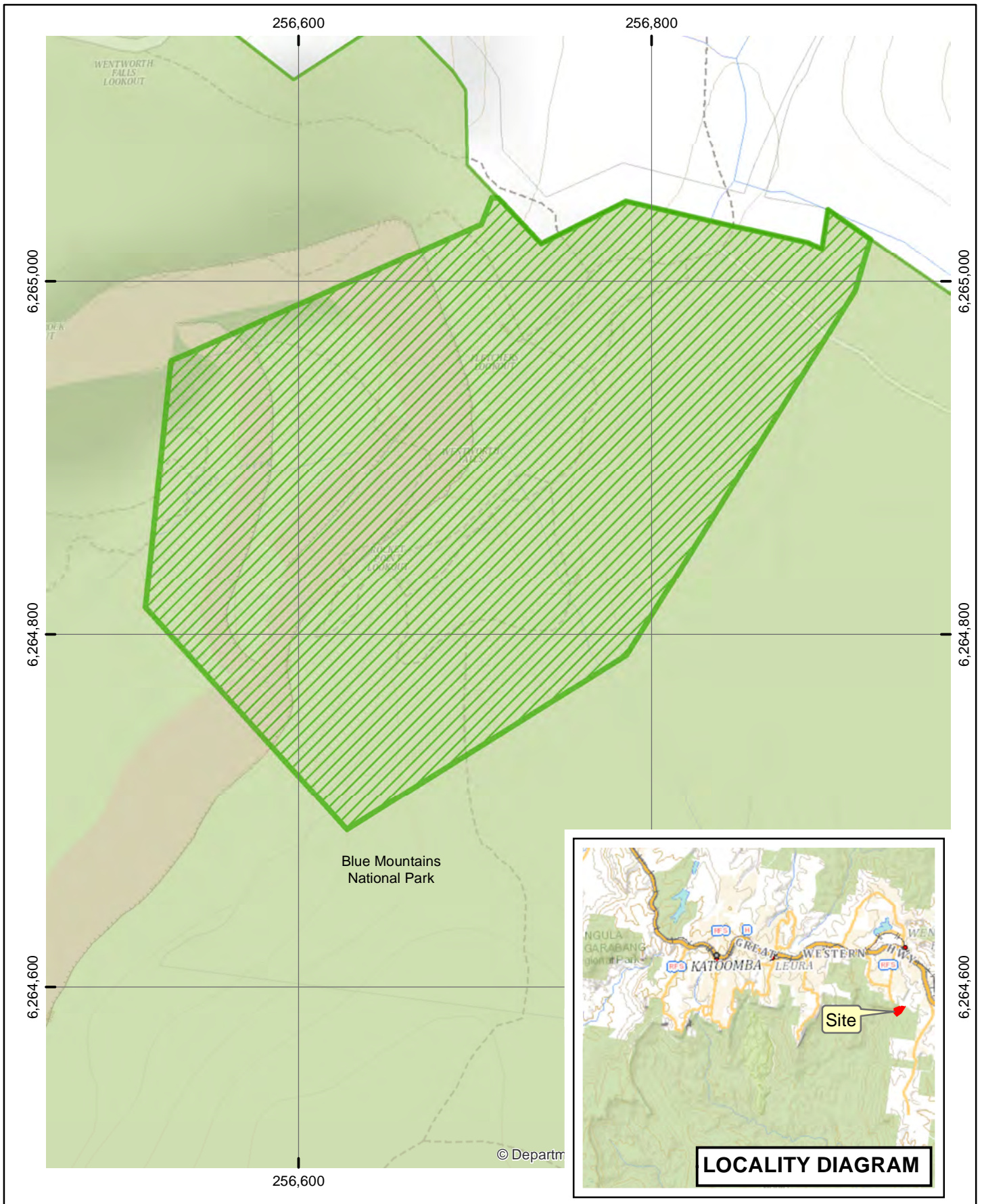
Copyright of Department of Planning Industry and Environment.
 This map is not guaranteed to be free from error or omission. The Department and its employees disclaim liability for any act done on the information in the map and any consequences of such acts or omissions.

N



0 0.085 0.17 0.255 km





Legend




-  Declared Land
-  NPWS Estate

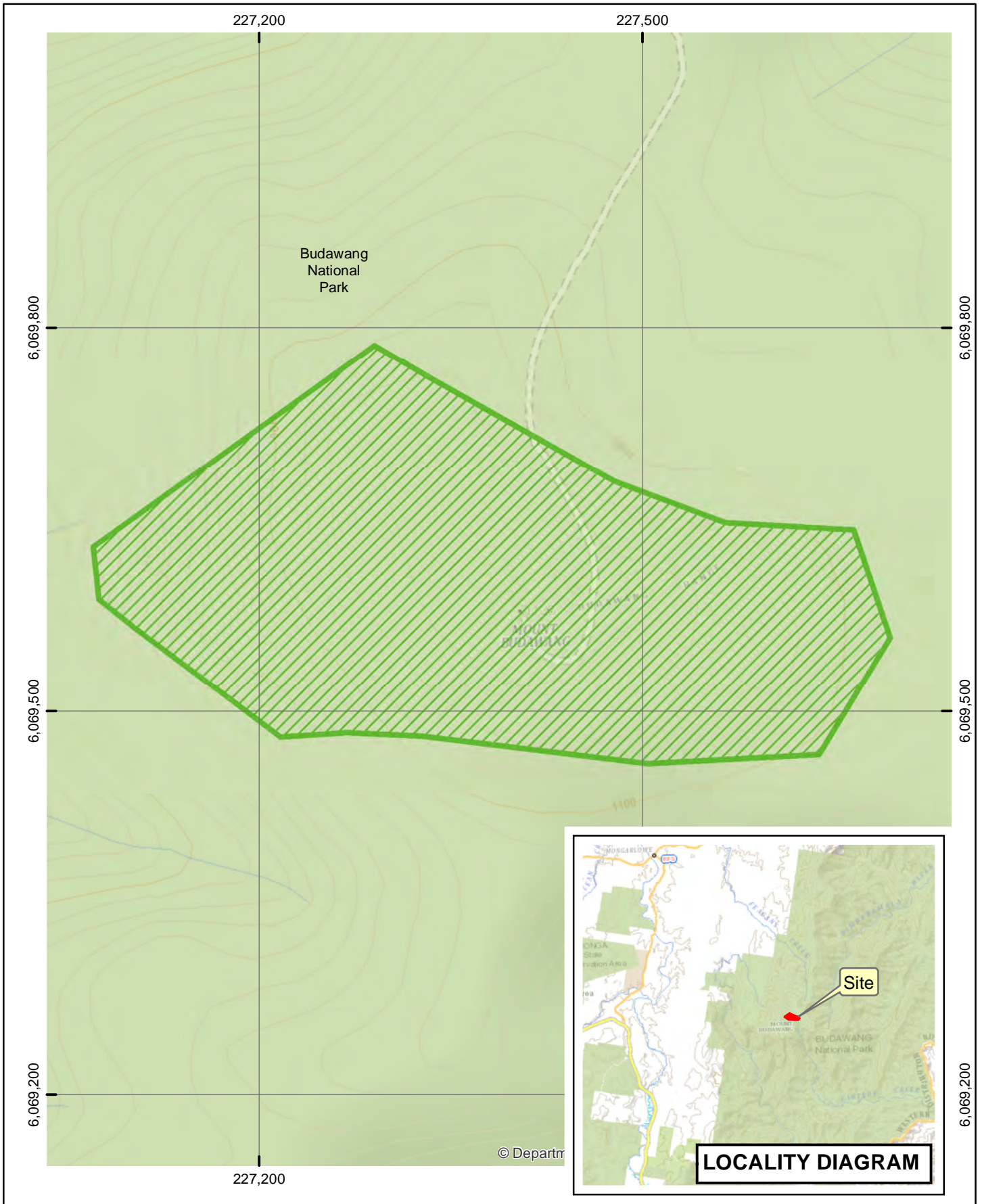
AIS-E0-060
Asset of Intergenerational Significance
Dwarf mountain pine
(Pherosphaera fitzgeraldii)
Blue Mountains National Park

Copyright of Department of Planning Industry and Environment.
 This map is not guaranteed to be free from error or omission. The Department and its employees disclaim liability for any act done on the information in the map and any consequences of such acts or omissions.



N

0 0.03 0.06 0.09 km



Legend




-  Declared Land
-  NPWS Estate

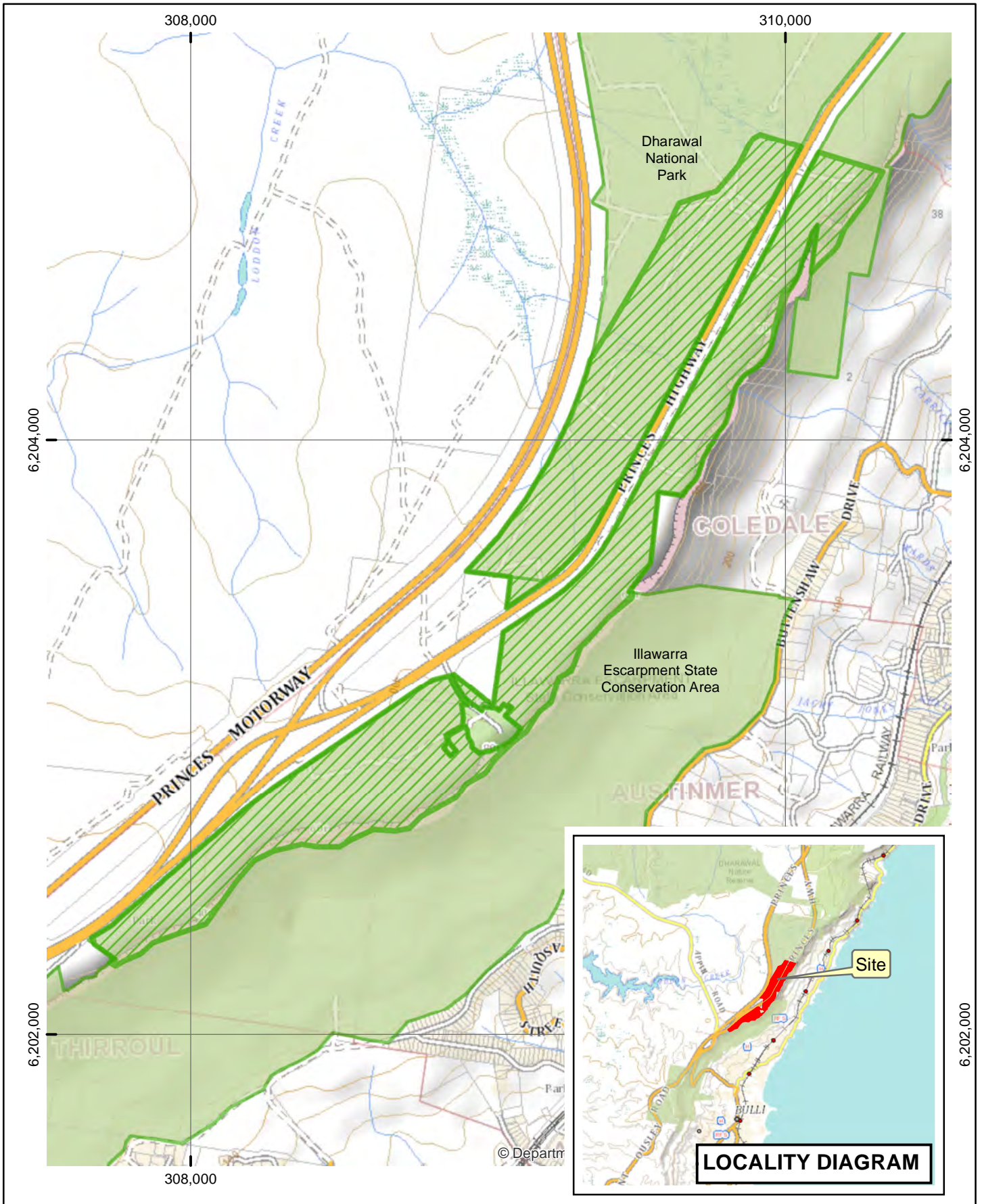
AIS-E0-061
Asset of Intergenerational Significance
Budawangs wallaby grass
(Plinthanthesis rodwayi)
Budawang National Park

Copyright of Department of Planning Industry and Environment.
 This map is not guaranteed to be free from error or omission. The Department and its employees disclaim liability for any act done on the information in the map and any consequences of such acts or omissions.



N

0 0.04 0.08 0.12 km



Legend

-  Declared Land
-  NPWS Estate

AIS-E0-062


Asset of Intergenerational Significance
Sublime Point pomaderris
(Pomaderris adnata)



Illawarra Escarpment State Conservation Area and Dharawal National Park

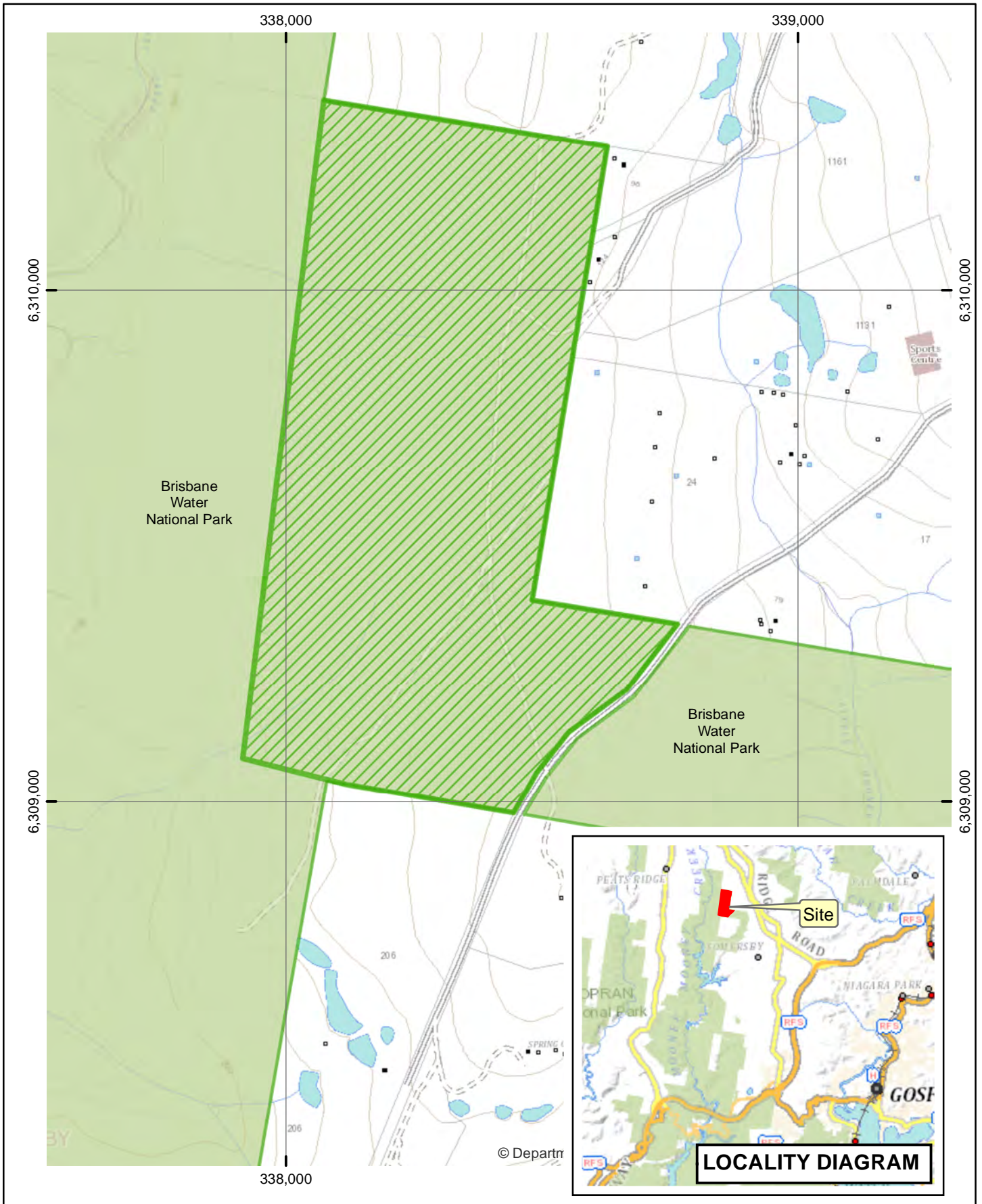
Copyright of Department of Planning Industry and Environment.
 This map is not guaranteed to be free from error or omission. The Department and its employees disclaim liability for any act done on the information in the map and any consequences of such acts or omissions.

N



0 0.15 0.3 0.45 km





Legend

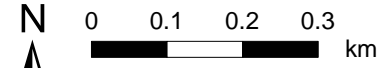
-  Declared Land
-  NPWS Estate



AIS-E0-063
Asset of Intergenerational Significance
Somersby mintbush
(Prostanthera junonis)
Brisbane Water National Park

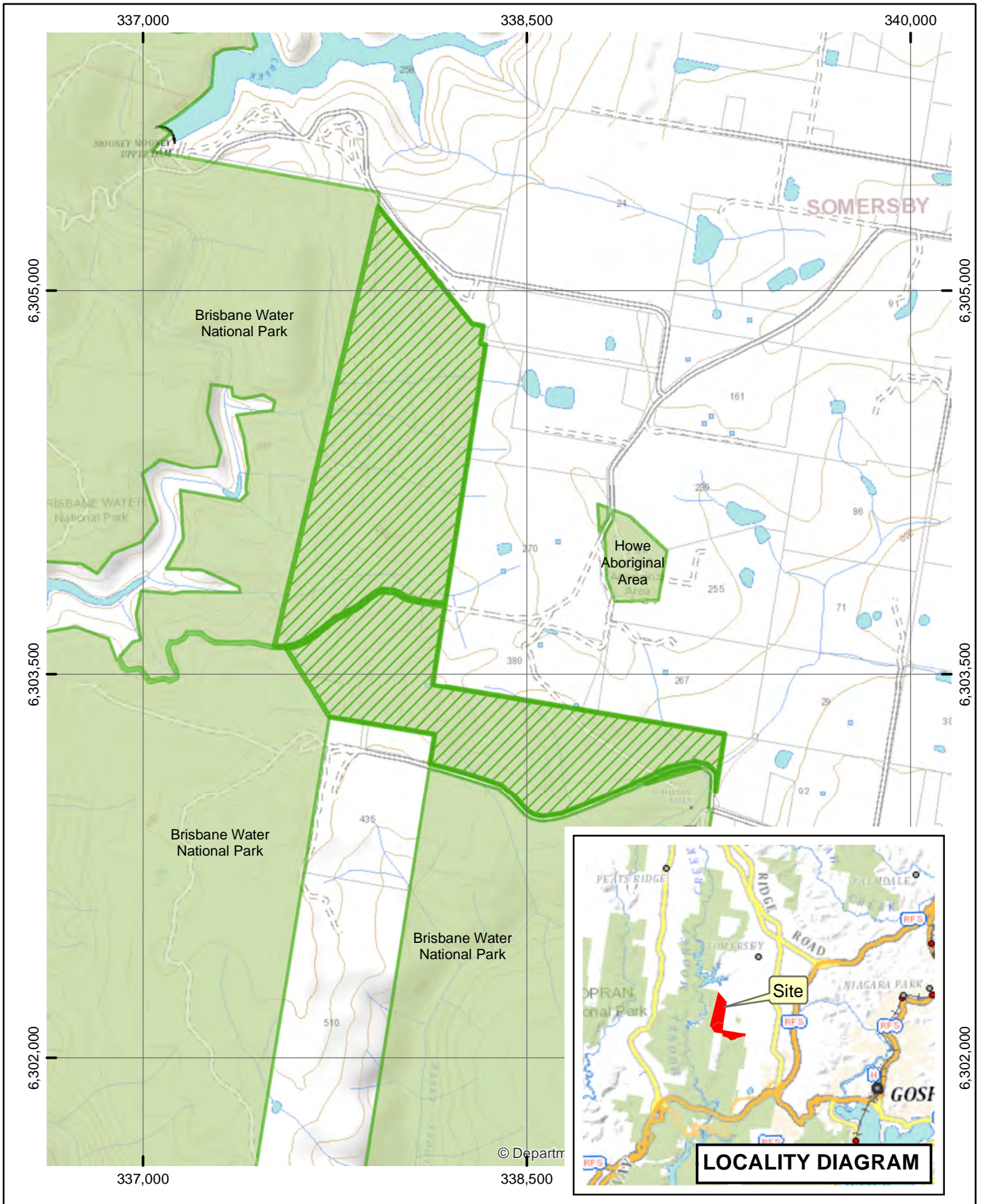
Copyright of Department of Planning Industry and Environment.
 This map is not guaranteed to be free from error or omission. The Department and its employees disclaim liability for any act done on the information in the map and any consequences of such acts or omissions.

N



0 0.1 0.2 0.3 km





Legend

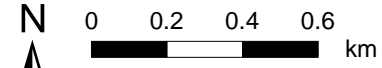
-  Declared Land
-  NPWS Estate



AIS-E0-064
Asset of Intergenerational Significance
Somersby mintbush
(Prostanthera junonis)
Brisbane Water National Park

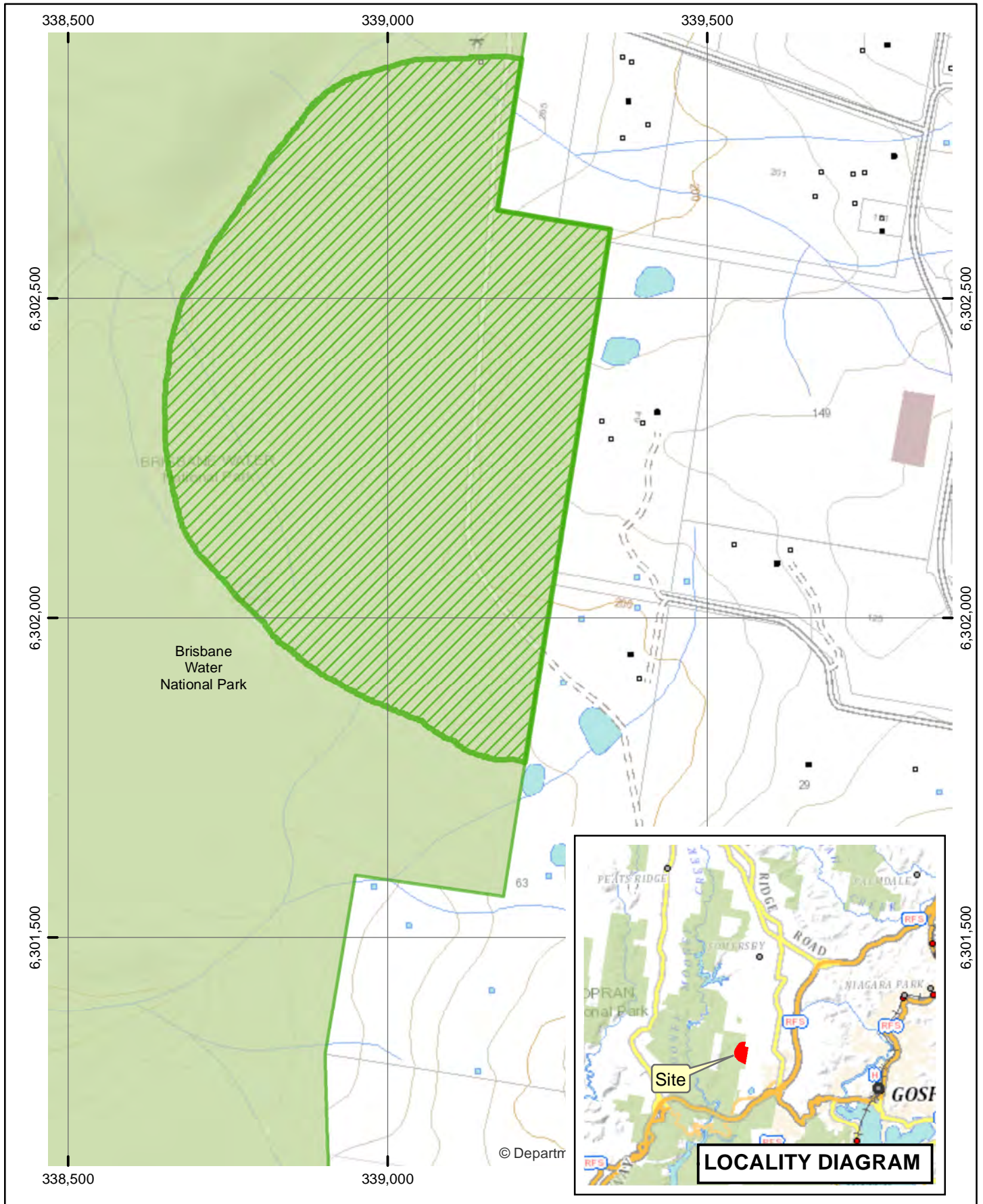
Copyright of Department of Planning Industry and Environment.
 This map is not guaranteed to be free from error or omission. The Department and its employees disclaim liability for any act done on the information in the map and any consequences of such acts or omissions.

N



0 0.2 0.4 0.6 km





Legend

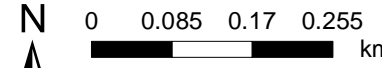
-  Declared Land
-  NPWS Estate



AIS-E0-065
Asset of Intergenerational Significance
Somersby mintbush
(Prostanthera junonis)
Brisbane Water National Park

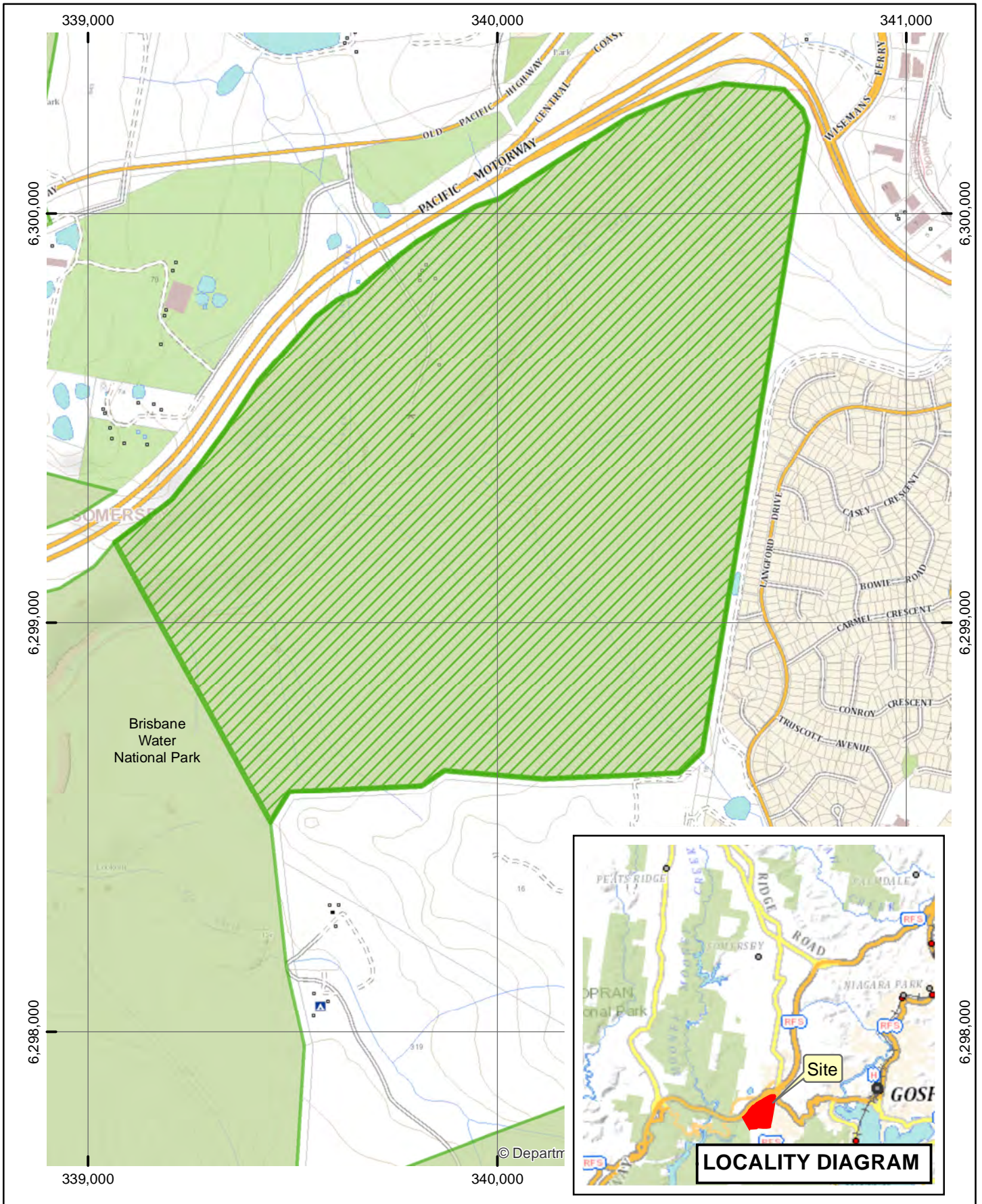
Copyright of Department of Planning Industry and Environment.
 This map is not guaranteed to be free from error or omission. The Department and its employees disclaim liability for any act done on the information in the map and any consequences of such acts or omissions.

N



0 0.085 0.17 0.255 km





Legend




-  Declared Land
-  NPWS Estate

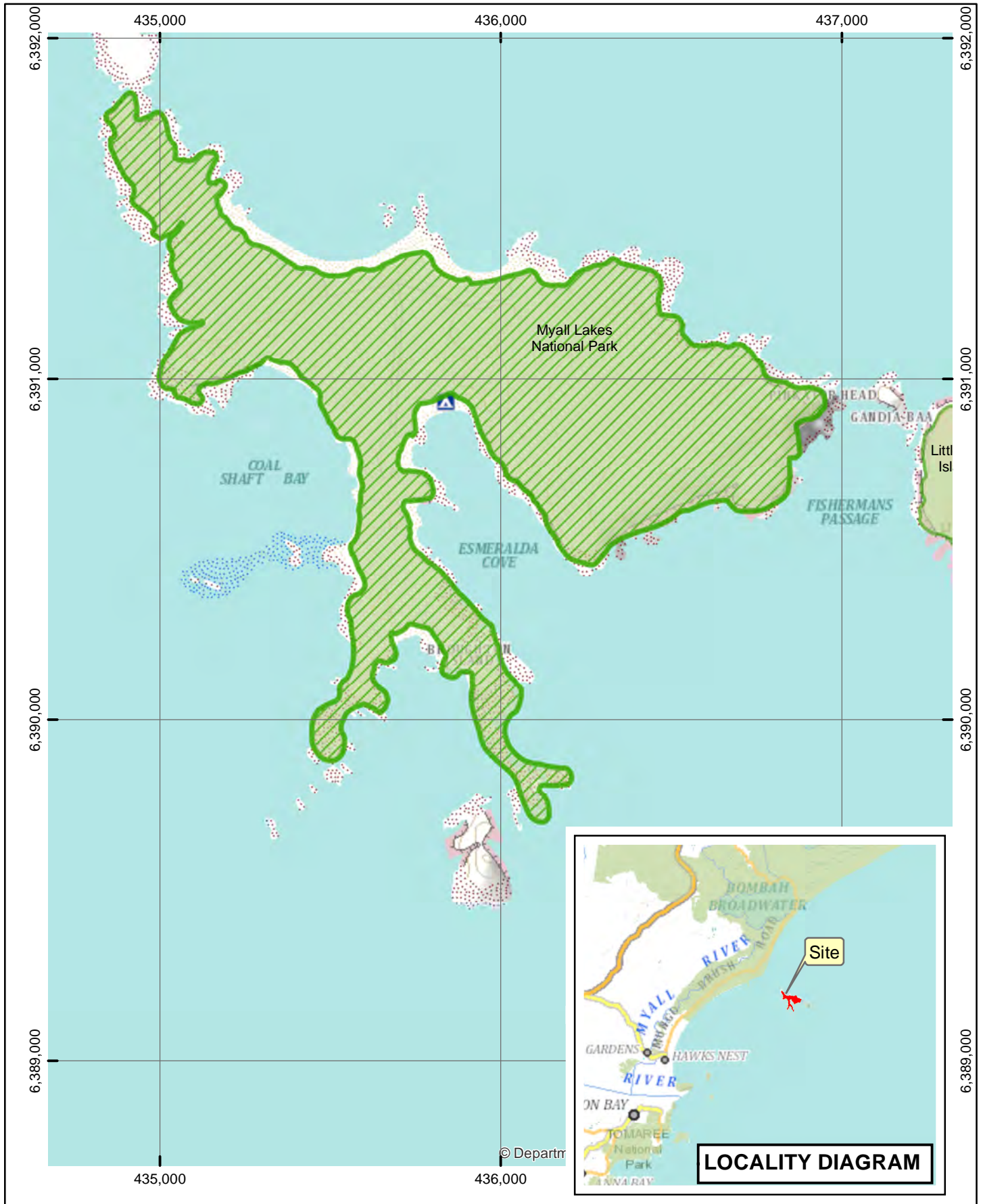
AIS-E0-066
Asset of Intergenerational Significance
Somersby mintbush
(Prostanthera junonis)
Brisbane Water National Park

Copyright of Department of Planning Industry and Environment.
 This map is not guaranteed to be free from error or omission. The Department and its employees disclaim liability for any act done on the information in the map and any consequences of such acts or omissions.



N

0 0.1 0.2 0.3 0.4 km



Legend



-  Declared Land
-  NPWS Estate

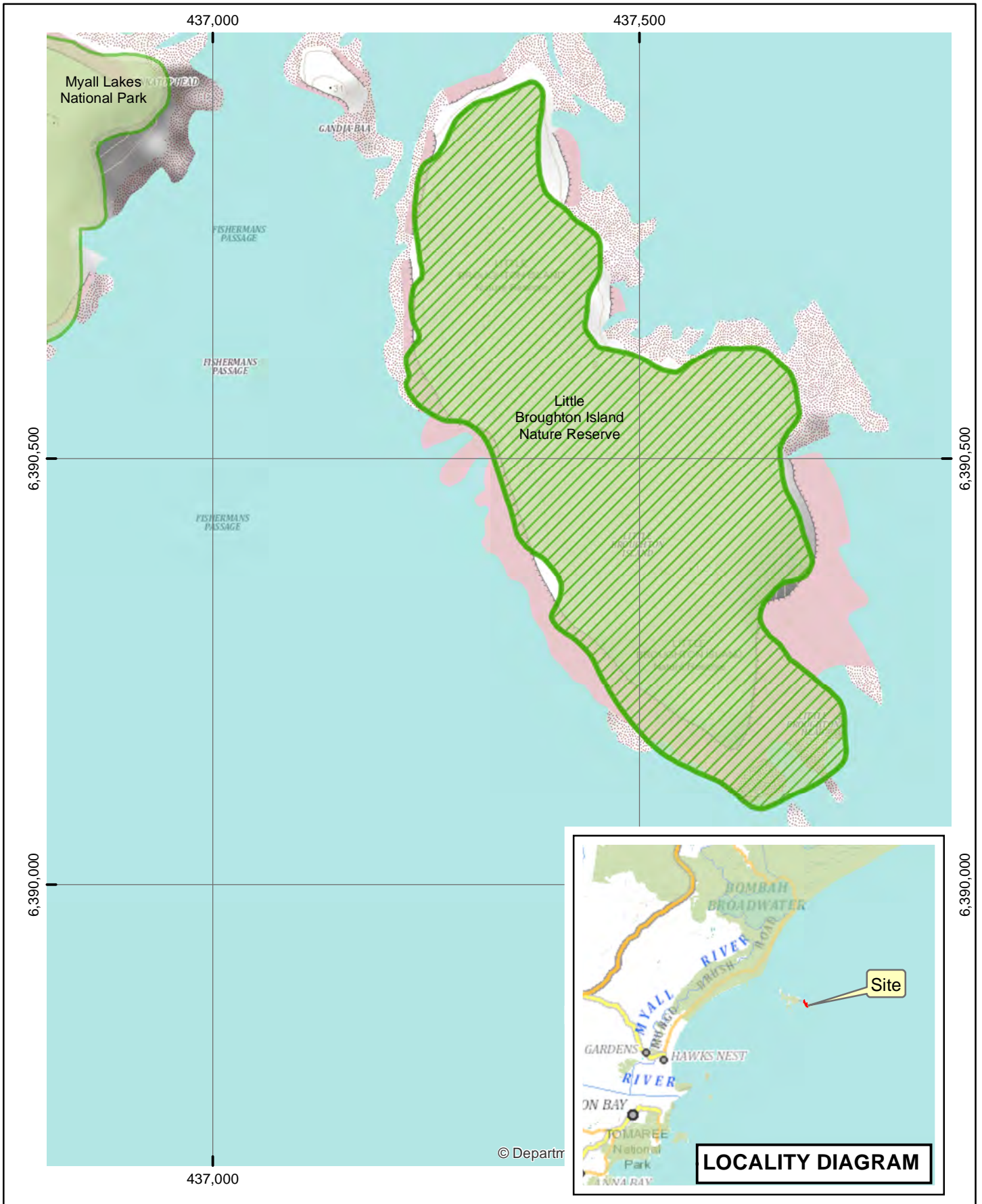
AIS-E0-067
Asset of Intergenerational Significance
Gould's petrel
(Pterodroma leucoptera leucoptera)
Myall Lakes National Park

Copyright of Department of Planning Industry and Environment.
 This map is not guaranteed to be free from error or omission. The Department and its employees disclaim liability for any act done on the information in the map and any consequences of such acts or omissions.

N

0 0.15 0.3 0.45 km



Legend

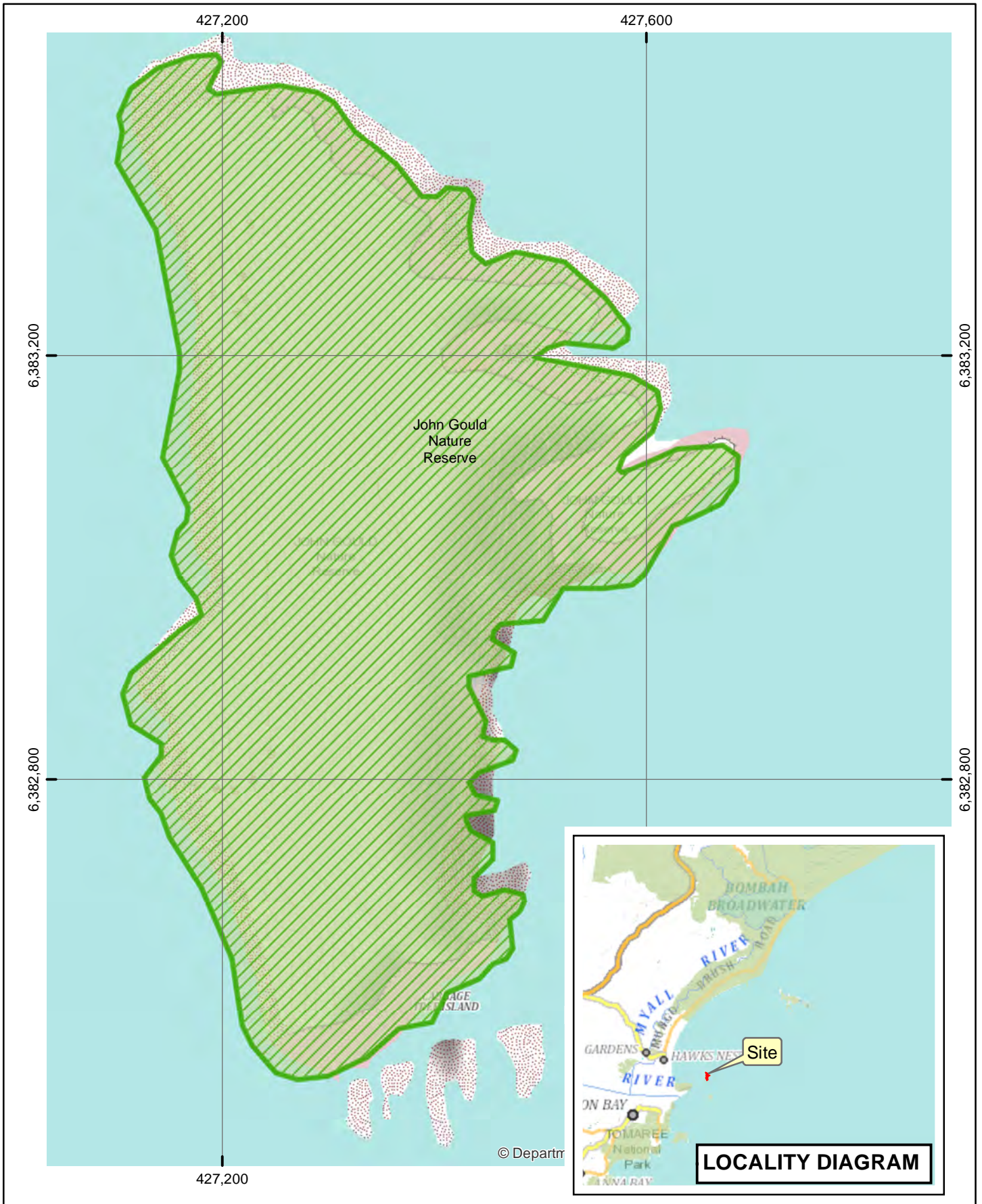
- Declared Land
- NPWS Estate

AIS-E0-068
Asset of Intergenerational Significance
Gould's petrel
(Pterodroma leucoptera leucoptera)
Little Broughton Island Nature Reserve



Copyright of Department of Planning Industry and Environment.
This map is not guaranteed to be free from error or omission. The Department and its employees disclaim liability for any act done on the information in the map and any consequences of such acts or omissions.

N

0 0.095 0.19
 km



Legend

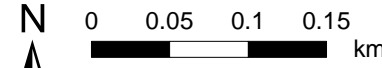
-  Declared Land
-  NPWS Estate



AIS-E0-069
Asset of Intergenerational Significance
Gould's petrel
(Pterodroma leucoptera leucoptera)
John Gould Nature Reserve

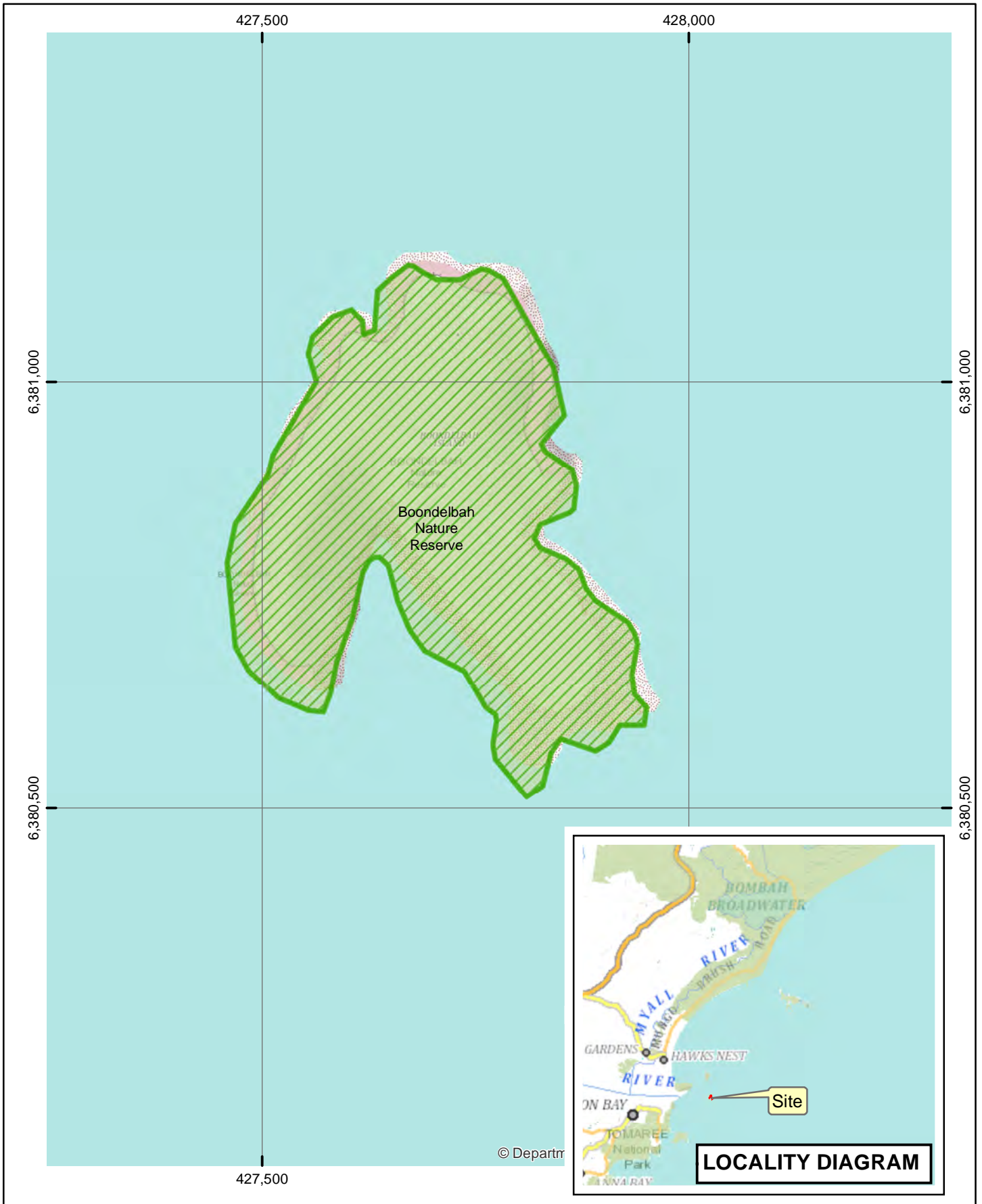
Copyright of Department of Planning Industry and Environment.
 This map is not guaranteed to be free from error or omission. The Department and its employees disclaim liability for any act done on the information in the map and any consequences of such acts or omissions.

N



0 0.05 0.1 0.15 km





Legend



-  Declared Land
-  NPWS Estate

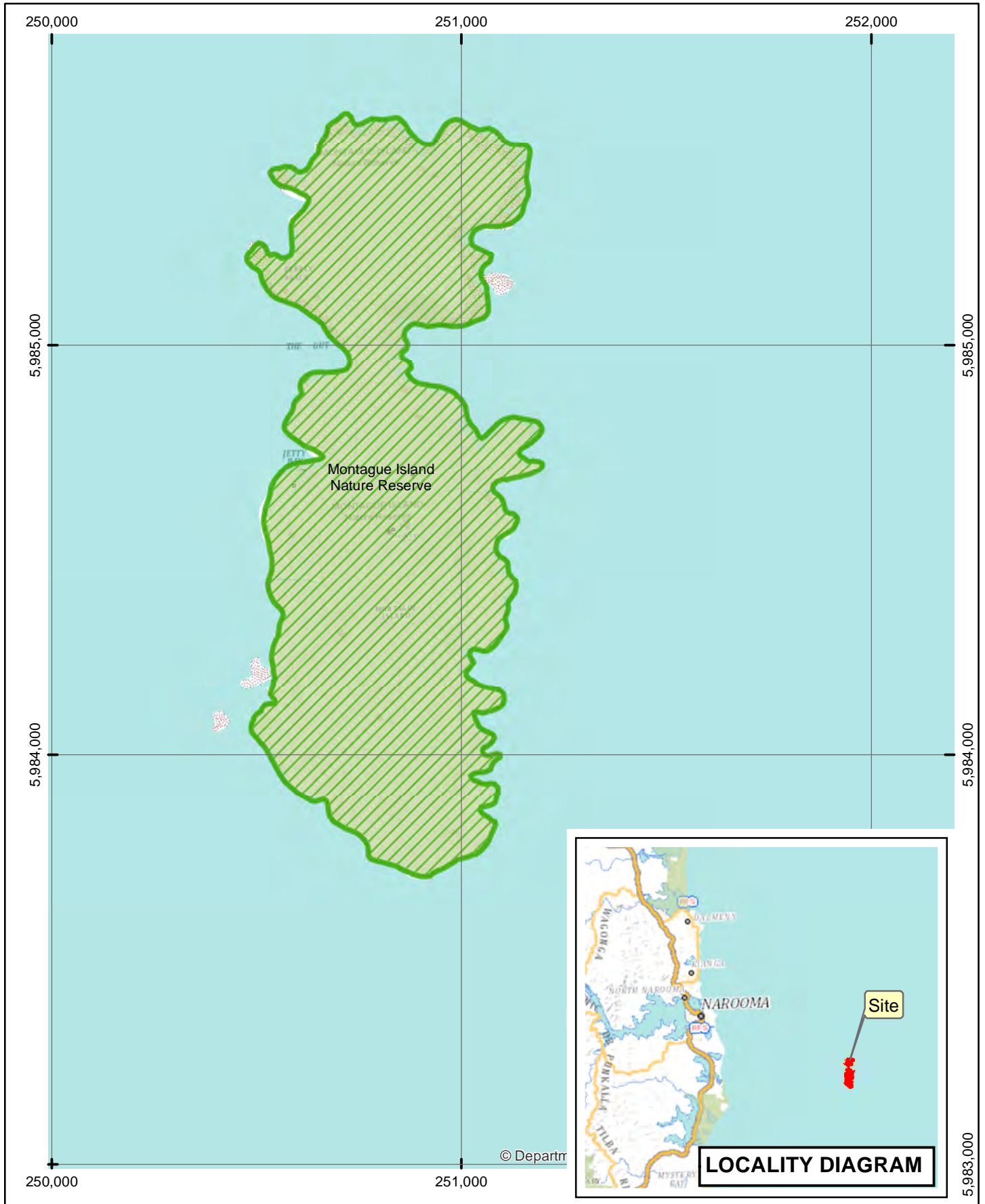
AIS-E0-070
Asset of Intergenerational Significance
Gould's petrel
(Pterodroma leucoptera leucoptera)
Boondelbah Nature Reserve

Copyright of Department of Planning Industry and Environment.
 This map is not guaranteed to be free from error or omission. The Department and its employees disclaim liability for any act done on the information in the map and any consequences of such acts or omissions.



N

0 0.095 0.19
 km

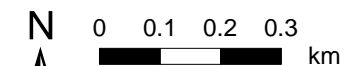


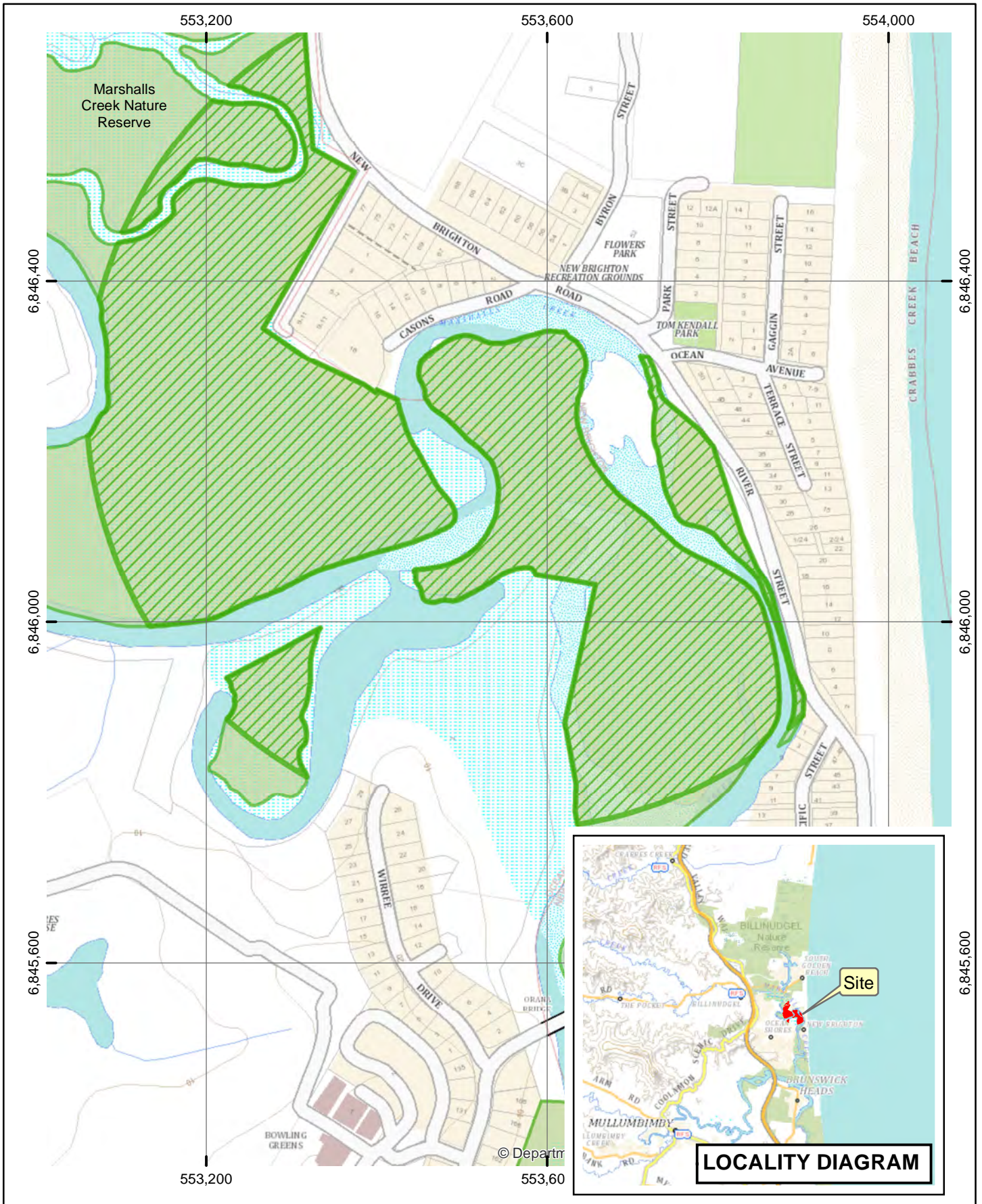
Legend

-  Declared Land
-  NPWS Estate



AIS-E0-071
Asset of
Intergenerational Significance
Gould's petrel
(Pterodroma leucoptera leucoptera)
Montague Island Nature Reserve

Copyright of Department of Planning Industry and Environment.
 This map is not guaranteed to be free from error or omission. The Department and its employees disclaim liability for any act done on the information in the map and any consequences of such acts or omissions.





Legend



-  Declared Land
-  NPWS Estate

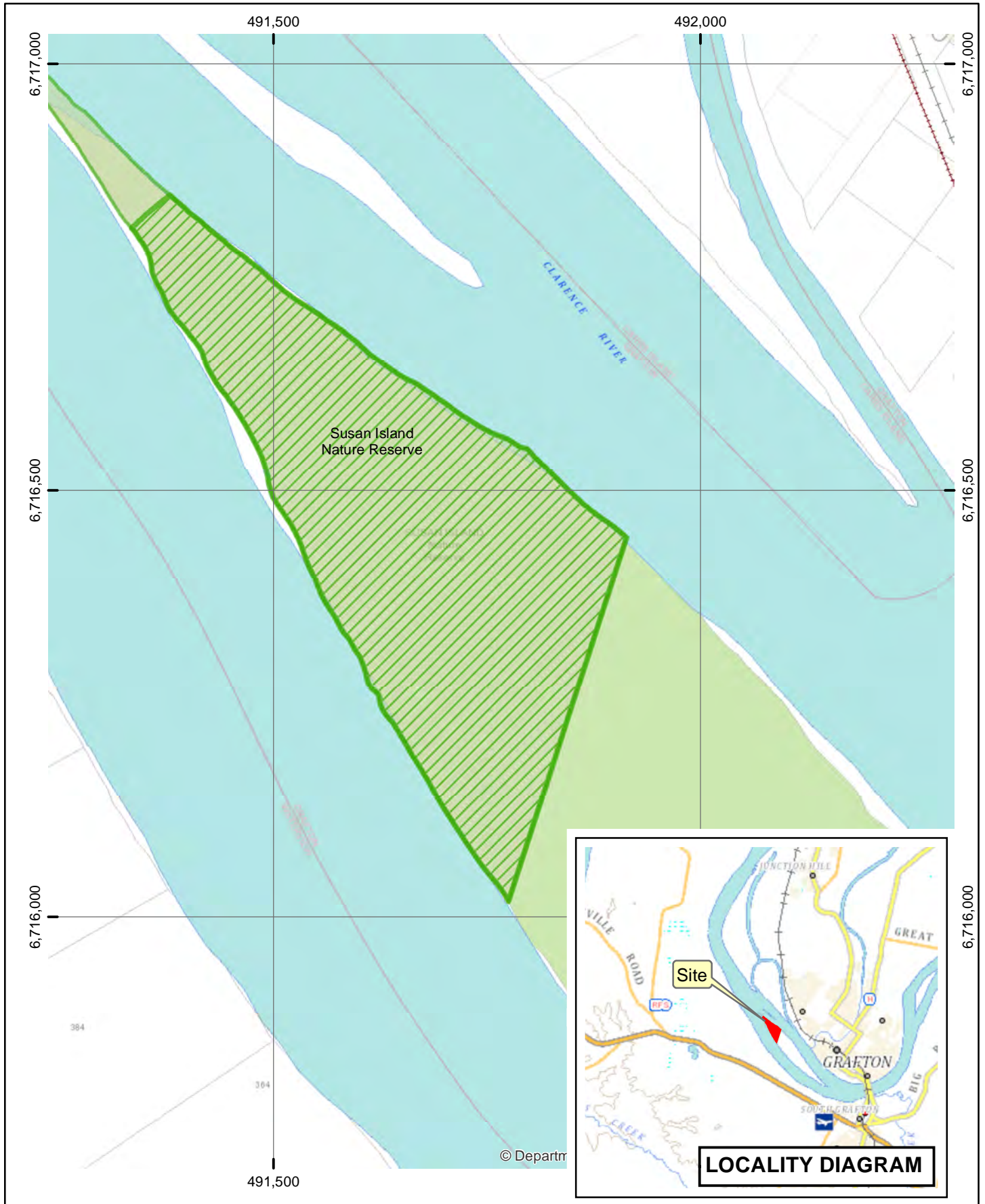
AIS-E0-072
Asset of Intergenerational Significance
Grey-headed flying-fox
(Pteropus poliocephalus)
Marshalls Creek Nature Reserve

Copyright of Department of Planning Industry and Environment.
 This map is not guaranteed to be free from error or omission. The Department and its employees disclaim liability for any act done on the information in the map and any consequences of such acts or omissions.



N

0 0.065 0.13 0.195 km

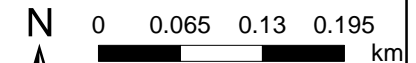


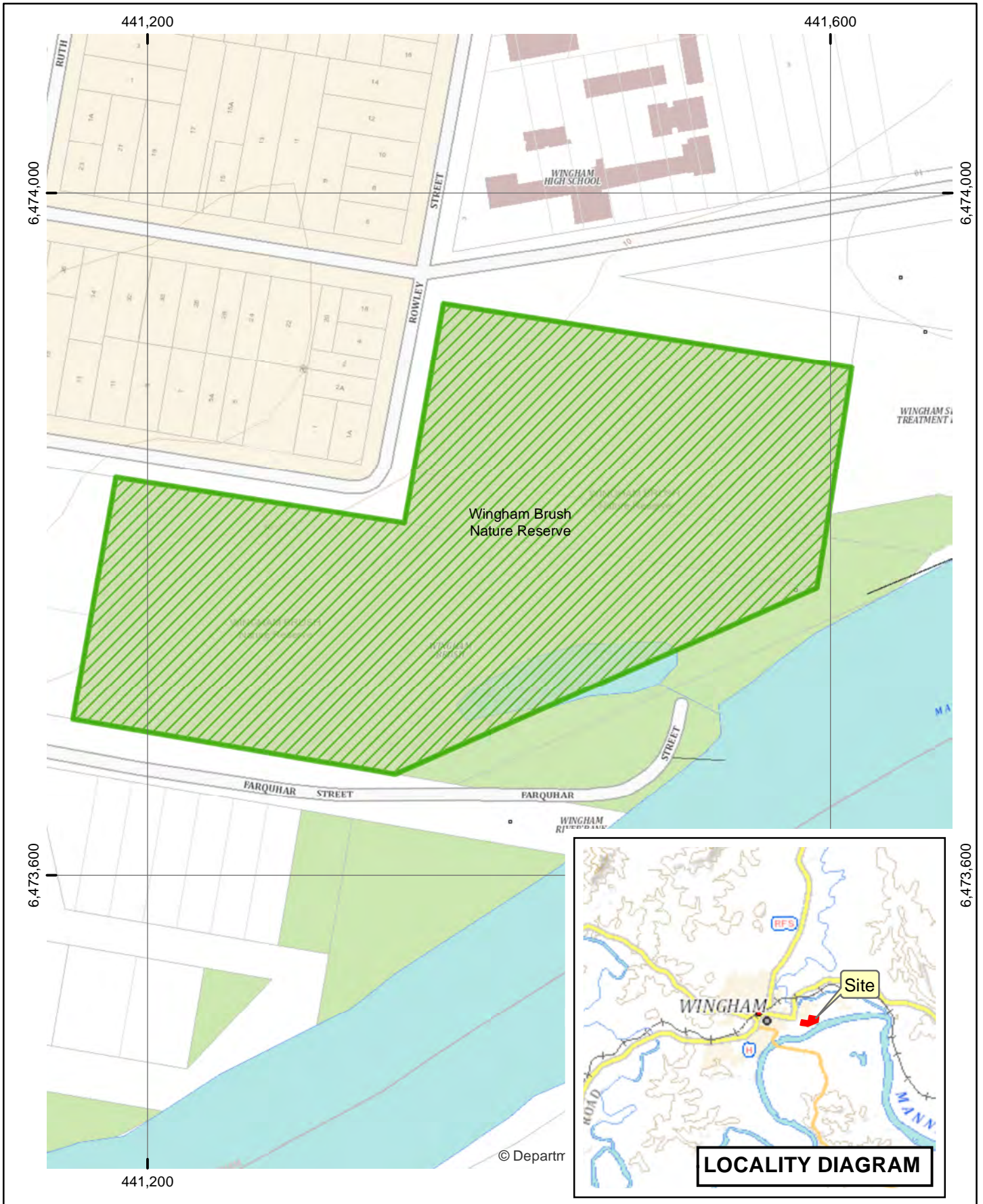
Legend

-  Declared Land
-  NPWS Estate



AIS-E0-073
Asset of
Intergenerational Significance
Grey-headed flying-fox
(Pteropus poliocephalus)
Susan Island Nature Reserve

Copyright of Department of Planning Industry and Environment.
 This map is not guaranteed to be free from error or omission. The Department and its employees disclaim liability for any act done on the information in the map and any consequences of such acts or omissions.





Legend

-  Declared Land
-  NPWS Estate

AIS-E0-074

Asset of Intergenerational Significance

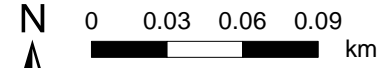
Grey-headed flying-fox
(Pteropus poliocephalus)



Wingham Brush Nature Reserve

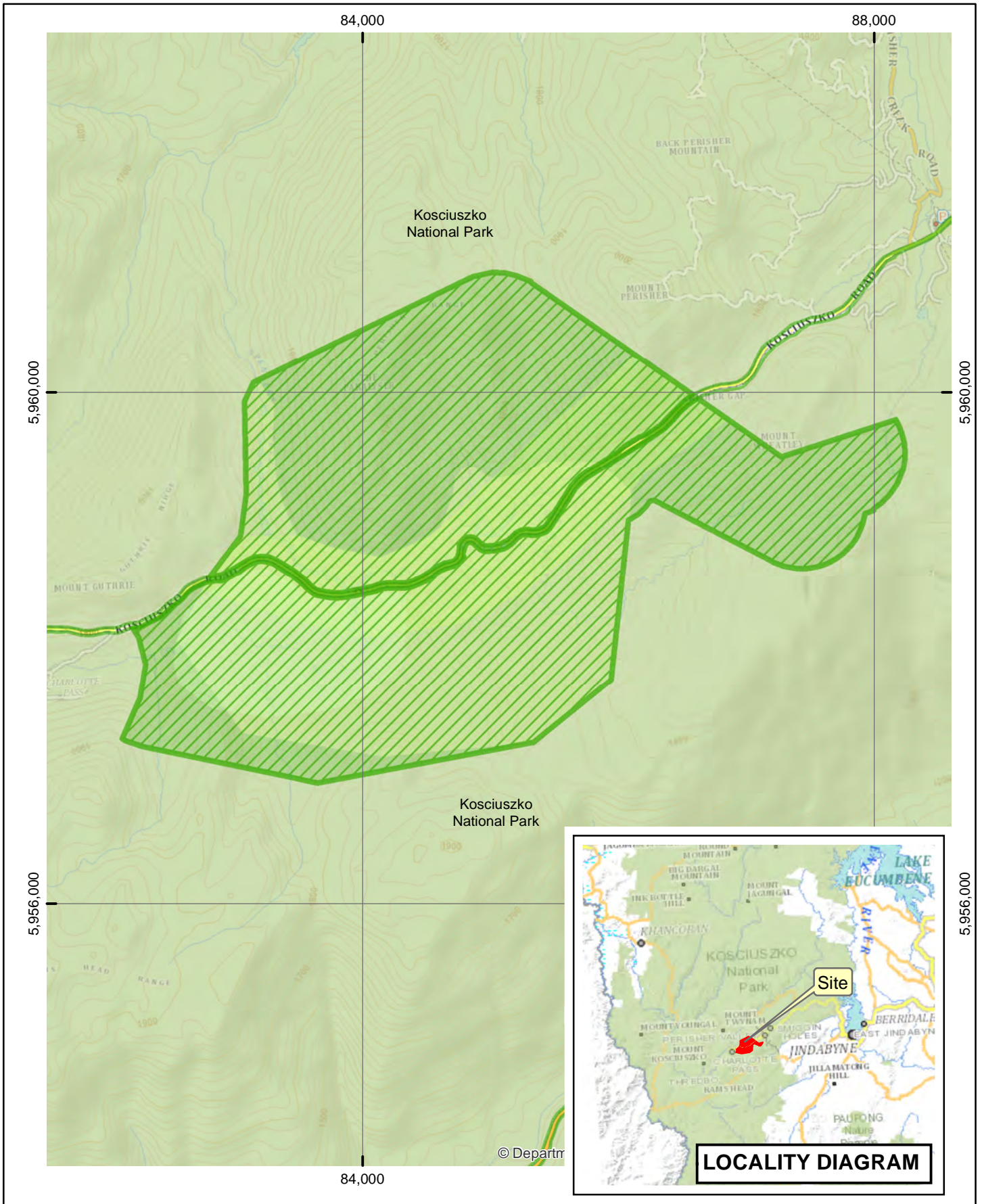
Copyright of Department of Planning Industry and Environment.
This map is not guaranteed to be free from error or omission. The Department and its employees disclaim liability for any act done on the information in the map and any consequences of such acts or omissions.

N

0 0.03 0.06 0.09 km





Legend

- Declared Land
- Alpine she-oak skink (*Cyclodomorphus praealtus*)
- Guthega skink (*Liopholis guthega*)
- Perisher wallaby-grass (*Rytidosperma vickeryae*)
- Raleigh sedge (*Carex raleighii*)
- NPWS Estate

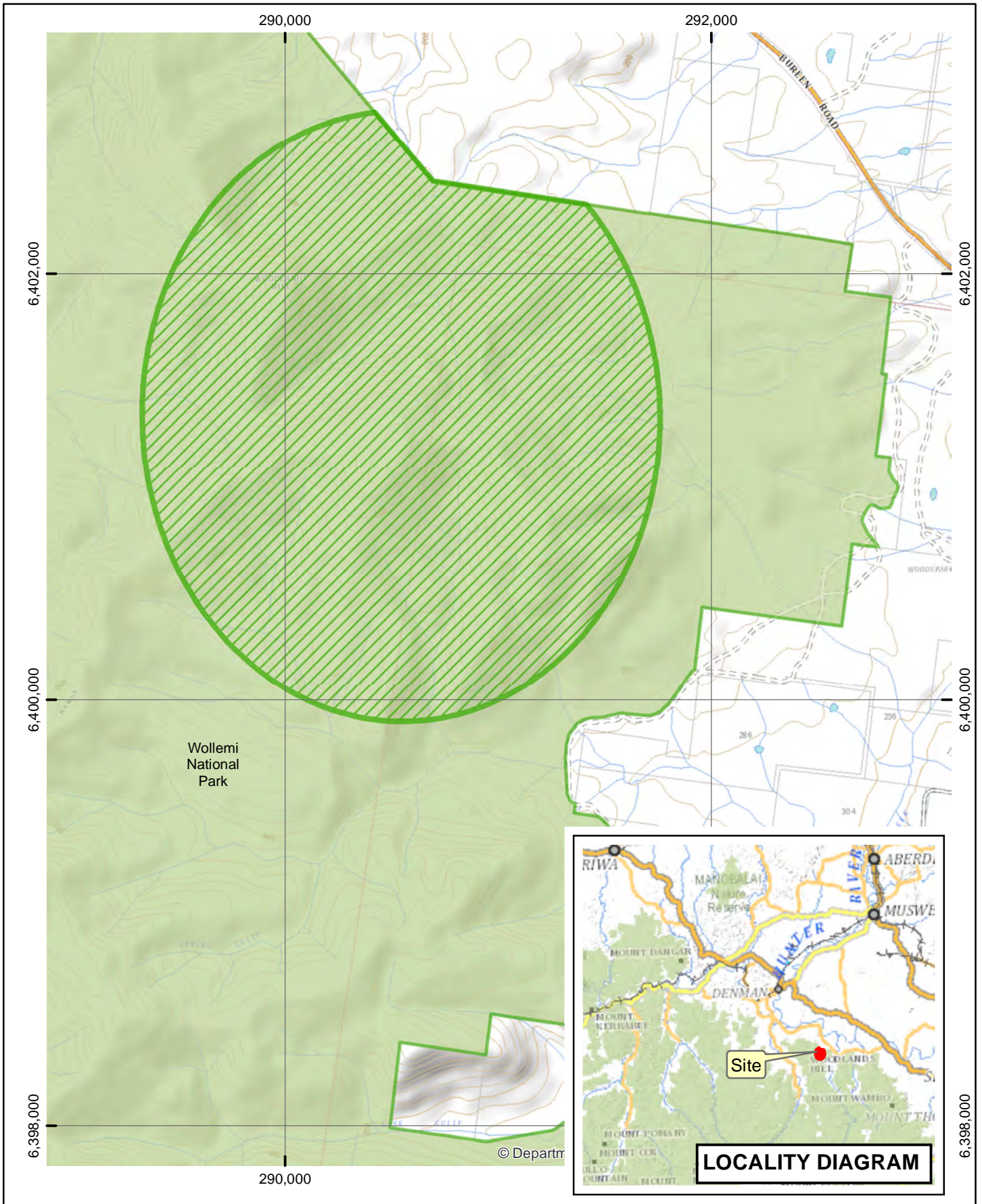
AIS-E0-075

Asset of Intergenerational Significance
Alpine she-oak skink (*Cyclodomorphus praealtus*), Guthega skink (*Liopholis guthega*),
Perisher wallaby-grass (*Rytidosperma vickeryae*), and Raleigh sedge (*Carex raleighii*)
Kosciuszko National Park



Copyright of Department of Planning Industry and Environment.
 This map is not guaranteed to be free from error or omission. The Department and its employees disclaim liability for any act done on the information in the map and any consequences of such acts or omissions.

N

0 0.3 0.6 0.9 1.2 km



Legend




-  Declared Land
-  NPWS Estate

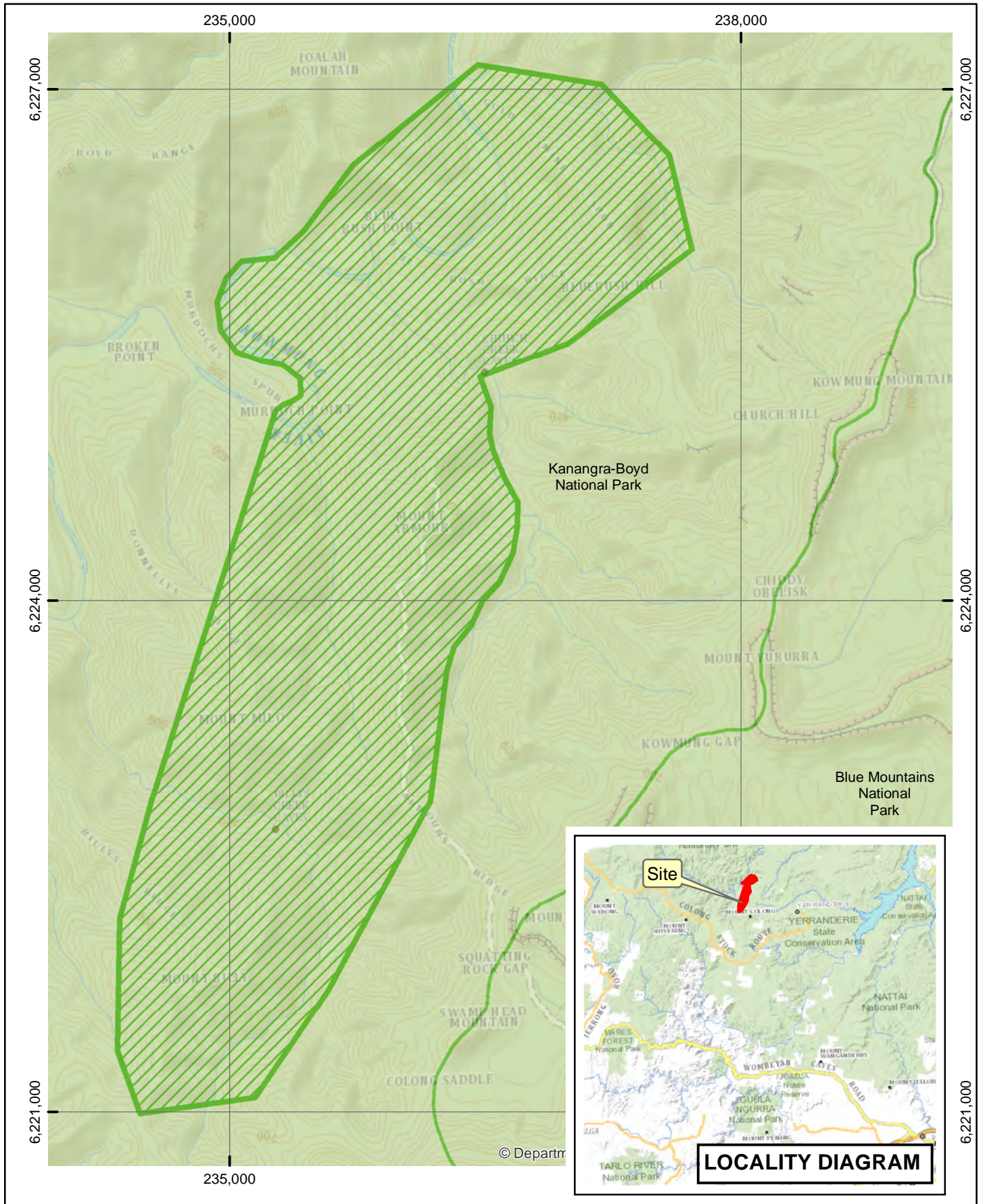
AIS-E0-076
Asset of Intergenerational Significance
Senecio linearifolius var. dangarensis
Wollemi National Park

Copyright of Department of Planning Industry and Environment.
 This map is not guaranteed to be free from error or omission. The Department and its employees disclaim liability for any act done on the information in the map and any consequences of such acts or omissions.



N

0 0.25 0.5 0.75 km



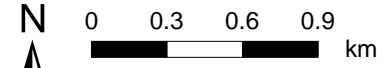
Legend



-  Declared Land
-  NPWS Estate

AIS-E0-077
Asset of Intergenerational Significance
Solanum armourense
Kanangra-Boyd National Park

Copyright of Department of Planning Industry and Environment.
 This map is not guaranteed to be free from error or omission. The Department and its employees disclaim liability for any act done on the information in the map and any consequences of such acts or omissions.



N 0 0.3 0.6 0.9 km





Legend

-  Declared Land
-  NPWS Estate

AIS-E0-078

Asset of Intergenerational Significance

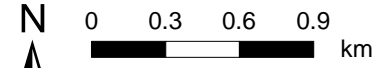
Silverbush (*Sophora tomentosa*)



Bundjalung National Park and Iluka Nature Reserve

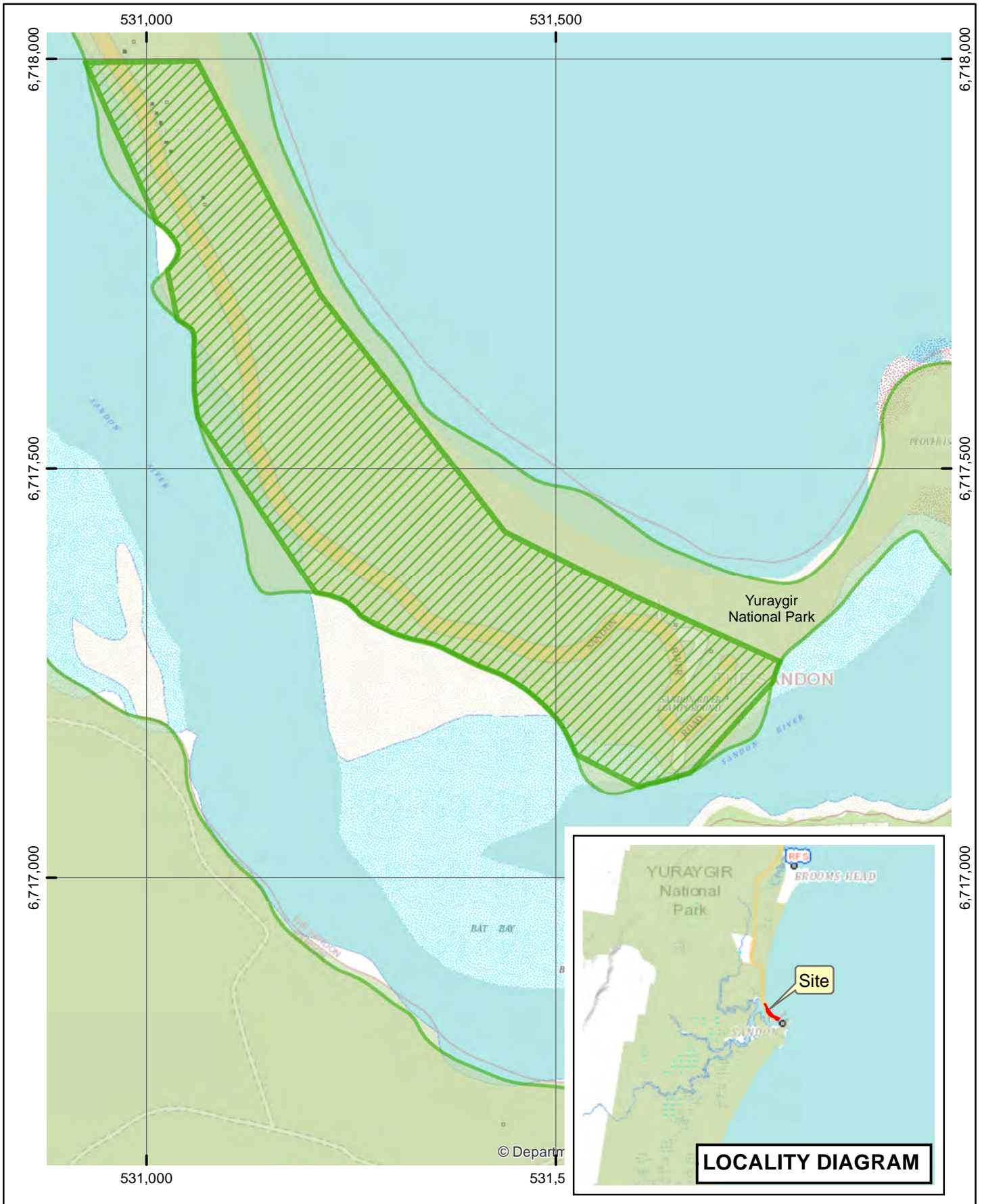
Copyright of Department of Planning Industry and Environment. This map is not guaranteed to be free from error or omission. The Department and its employees disclaim liability for any act done on the information in the map and any consequences of such acts or omissions.

N



0 0.3 0.6 0.9 km





Legend



-  Declared Land
-  NPWS Estate

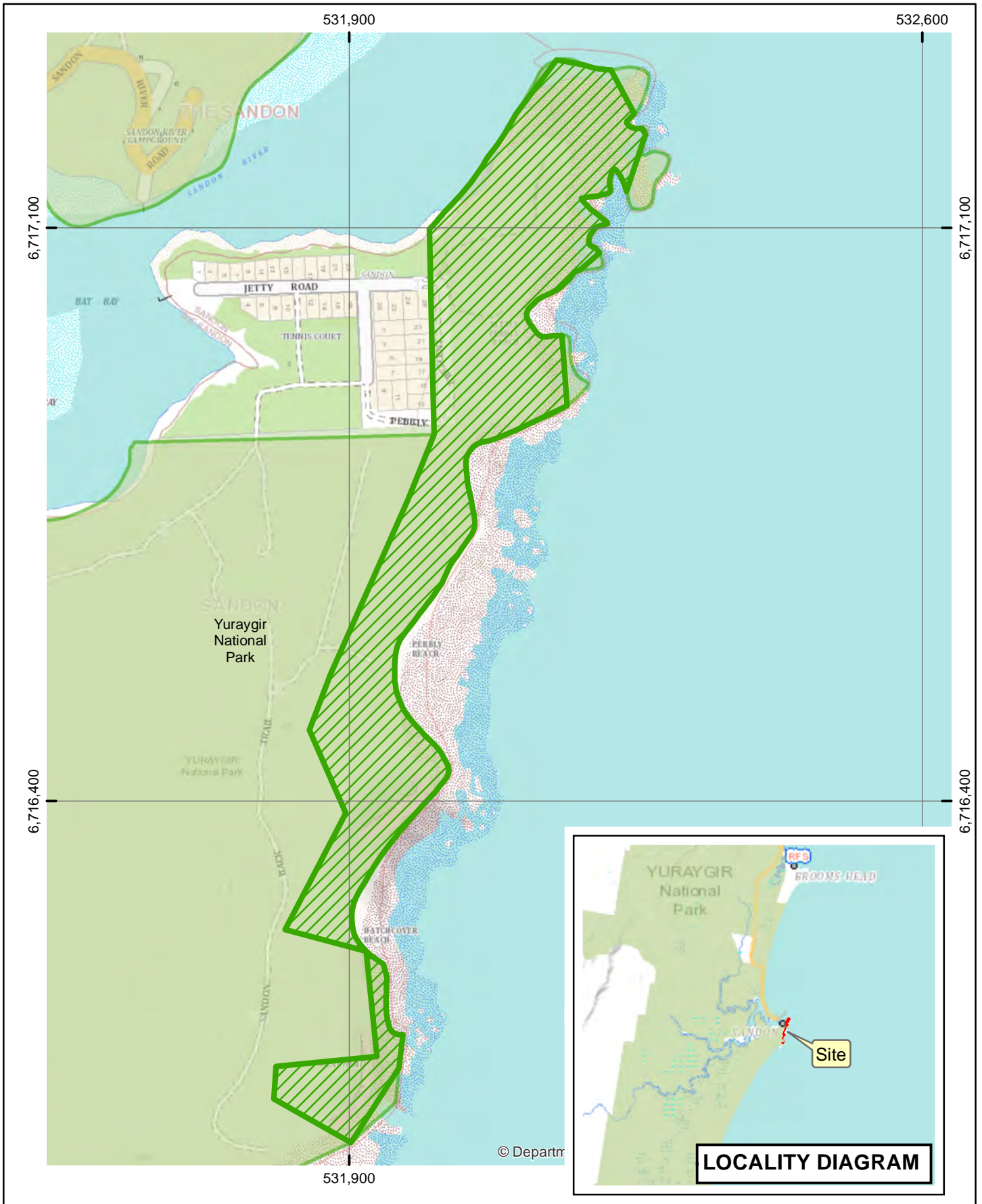
AIS-E0-079
Asset of Intergenerational Significance
Silverbush (*Sophora tomentosa*)
Yuraygir National Park

Copyright of Department of Planning Industry and Environment.
 This map is not guaranteed to be free from error or omission. The Department and its employees disclaim liability for any act done on the information in the map and any consequences of such acts or omissions.



N

0 0.065 0.13 0.195 km

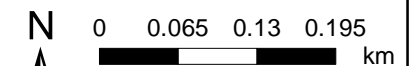


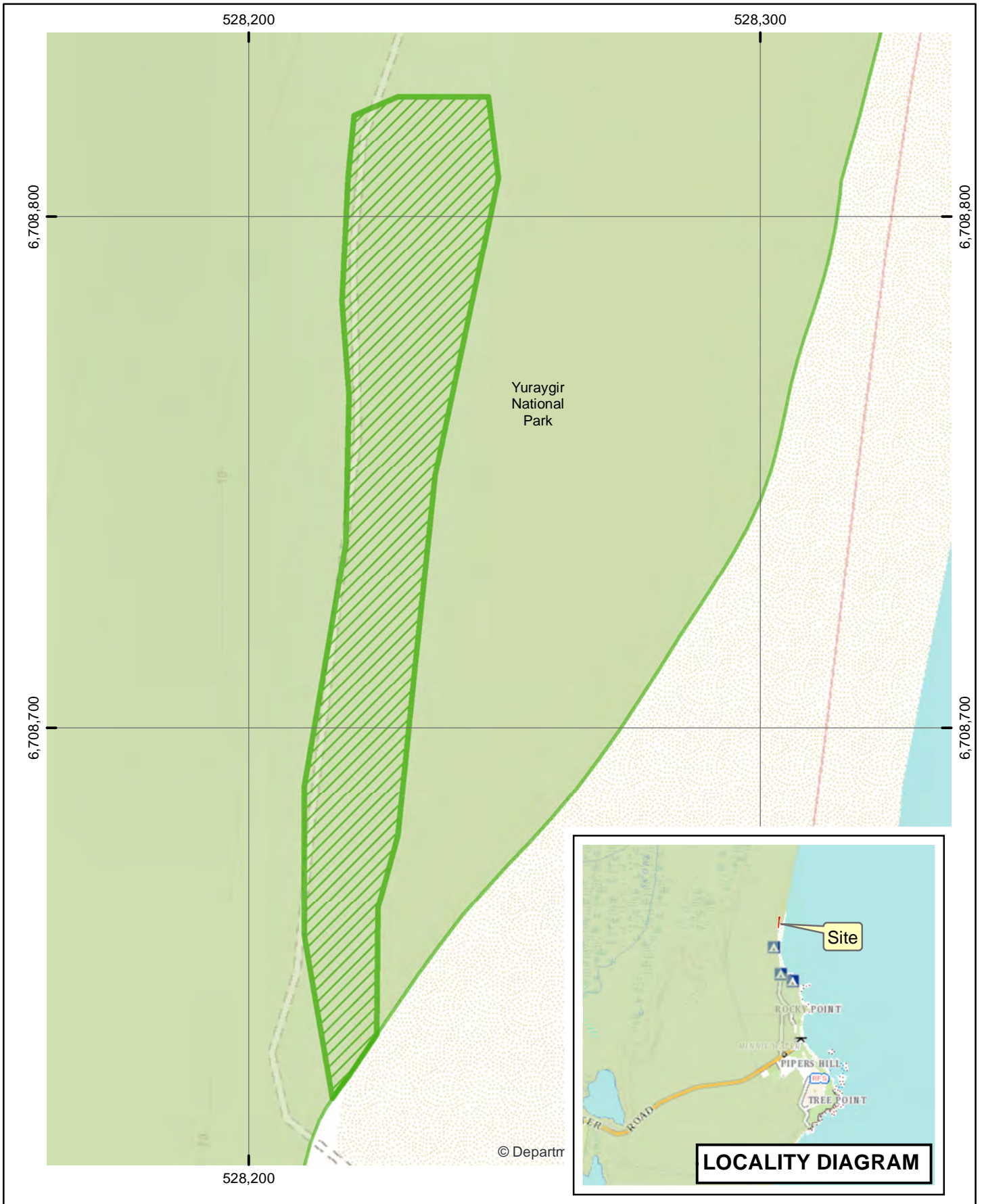
Legend

-  Declared Land
-  NPWS Estate



AIS-E0-080
Asset of
Intergenerational Significance
Silverbush (*Sophora tomentosa*)
Yuraygir National Park

Copyright of Department of Planning Industry and Environment.
 This map is not guaranteed to be free from error or omission. The Department and its employees disclaim liability for any act done on the information in the map and any consequences of such acts or omissions.





Legend



-  Declared Land
-  NPWS Estate

AIS-E0-081
Asset of Intergenerational Significance
Silverbush (*Sophora tomentosa*)
Yuraygir National Park

Copyright of Department of Planning Industry and Environment.
 This map is not guaranteed to be free from error or omission. The Department and its employees disclaim liability for any act done on the information in the map and any consequences of such acts or omissions.

N

0 0.01 0.02 0.03 km

519,100

519,400

6,670,700

6,670,700

6,670,400

6,670,400

6,670,100

6,670,100

519,100





Coffs Coast Regional Park

© Departm



LOCALITY DIAGRAM


Legend

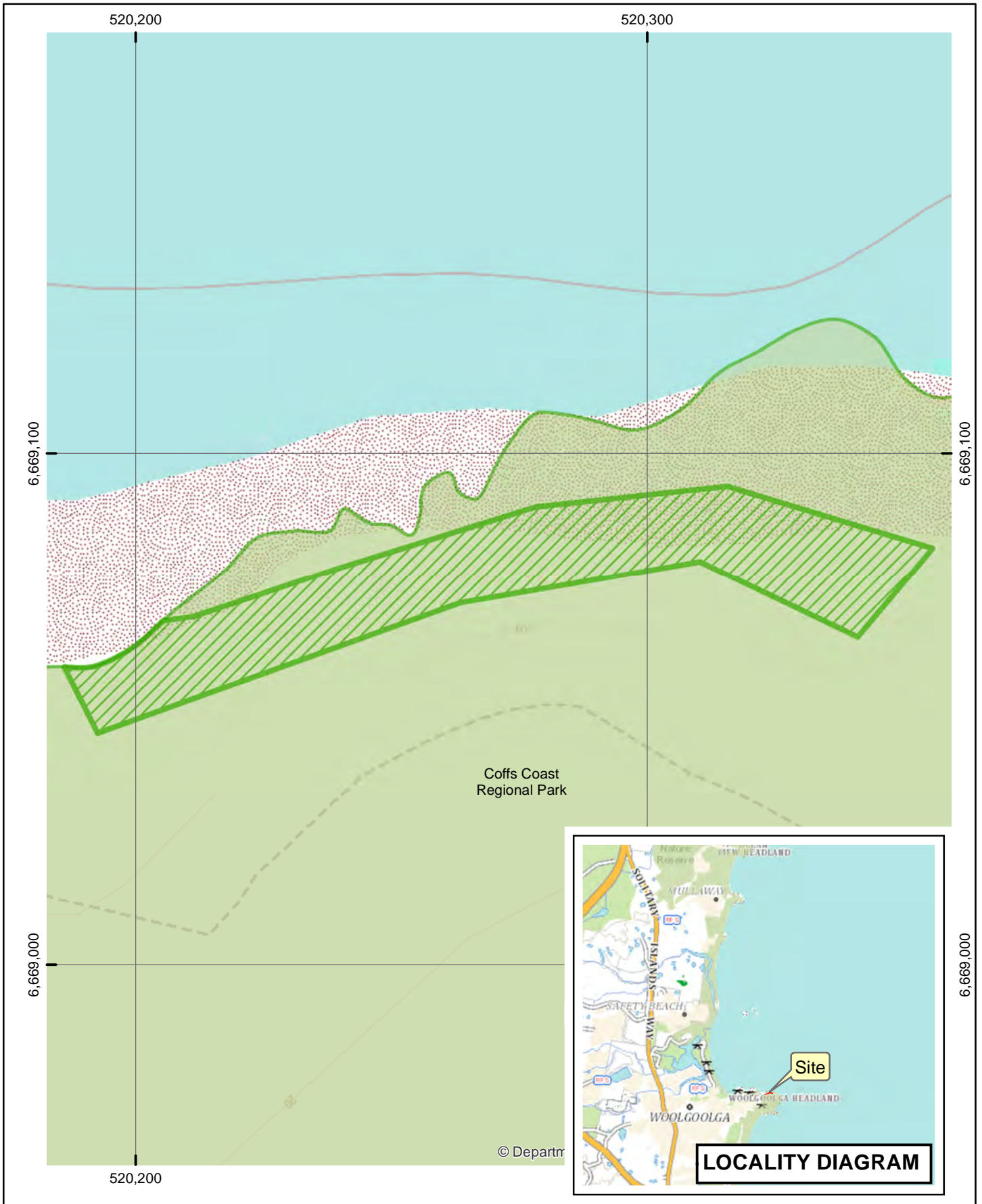
-  Declared Land
-  NPWS Estate

AIS-E0-082



**Asset of
Intergenerational Significance
Silverbush (*Sophora tomentosa*)
Coffs Coast Regional Park**

Copyright of Department of Planning Industry and Environment.
This map is not guaranteed to be free from error or omission. The Department and its employees disclaim liability for any act done on the information in the map and any consequences of such acts or omissions.



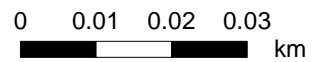


Legend

-  Declared Land
-  NPWS Estate



AIS-E0-083
Asset of
Intergenerational Significance
Silverbush (*Sophora tomentosa*)
Coffs Coast Regional Park

Copyright of Department of Planning Industry and Environment.
 This map is not guaranteed to be free from error or omission. The Department and its employees disclaim liability for any act done on the information in the map and any consequences of such acts or omissions.






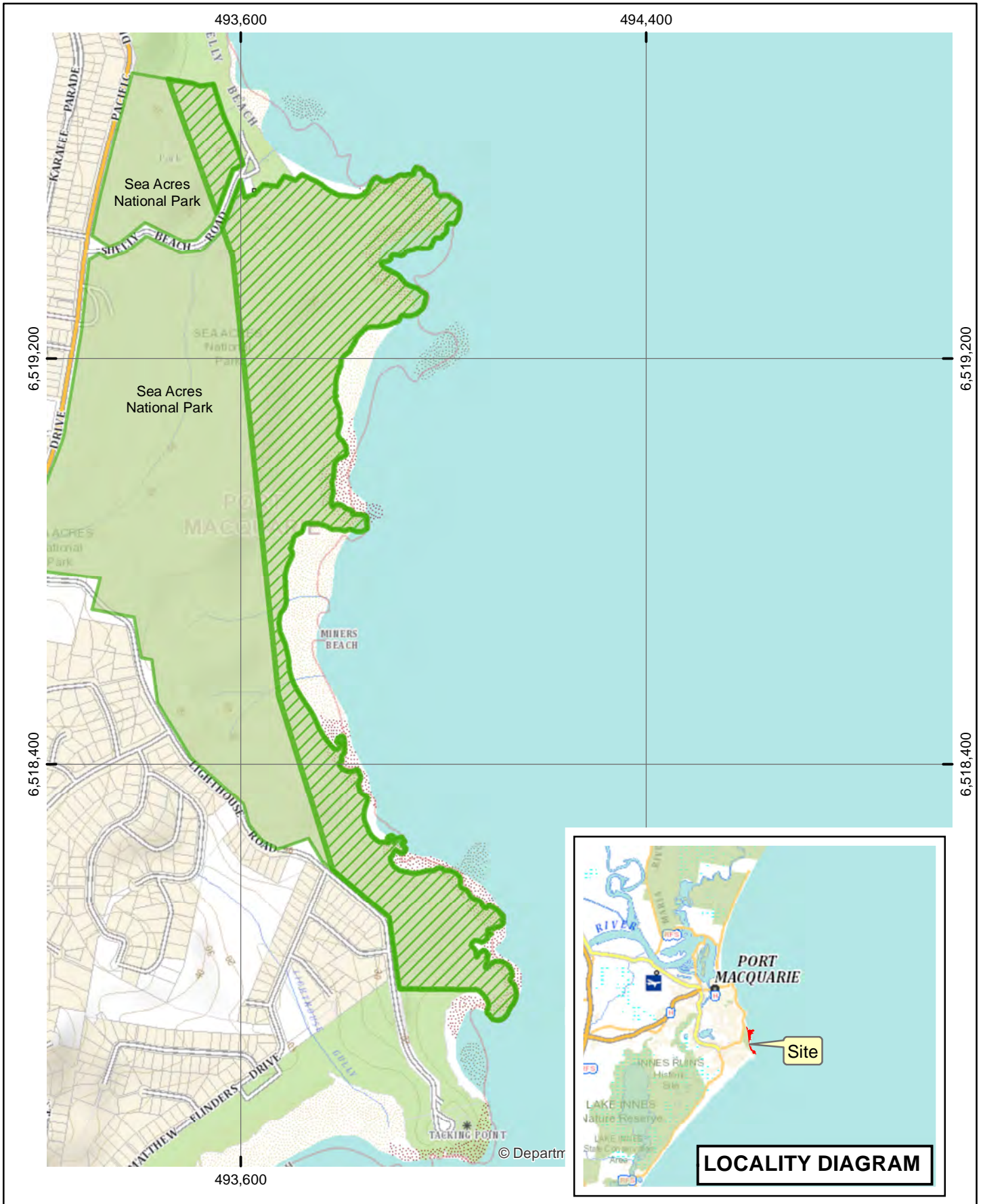
Legend

-  Declared Land
-  NPWS Estate



AIS-E0-084
Asset of
Intergenerational Significance
Silverbush (*Sophora tomentosa*)
Coffs Coast Regional Park

Copyright of Department of Planning Industry and Environment.
 This map is not guaranteed to be free from error or omission. The Department and its employees disclaim liability for any act done on the information in the map and any consequences of such acts or omissions.





Legend

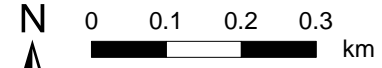
-  Declared Land
-  NPWS Estate



AIS-E0-085
Asset of Intergenerational Significance
Silverbush (*Sophora tomentosa*)
Sea Acres National Park

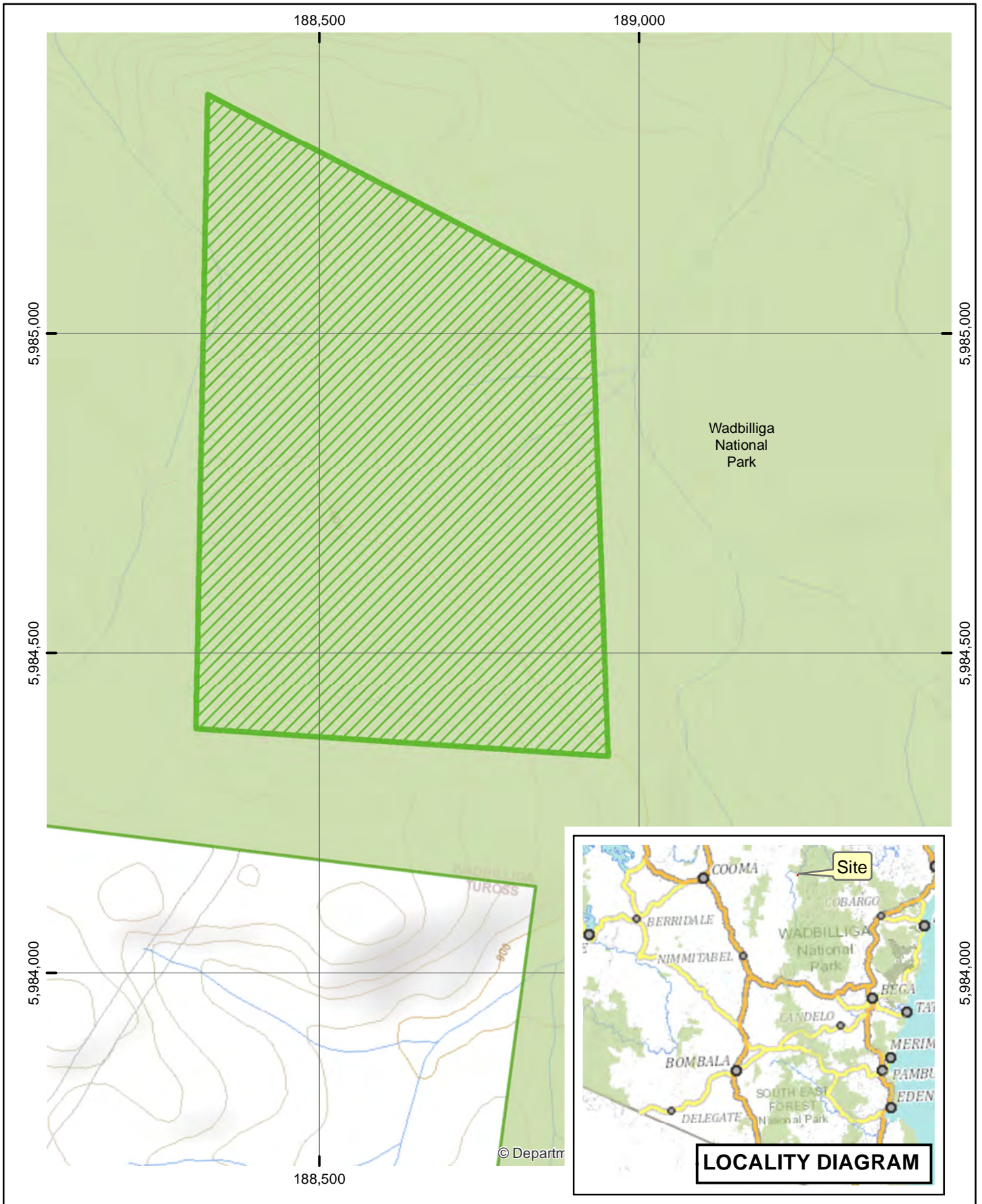
Copyright of Department of Planning Industry and Environment.
 This map is not guaranteed to be free from error or omission. The Department and its employees disclaim liability for any act done on the information in the map and any consequences of such acts or omissions.

N



0 0.1 0.2 0.3 km





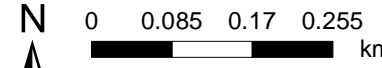
Legend



-  Declared Land
-  NPWS Estate

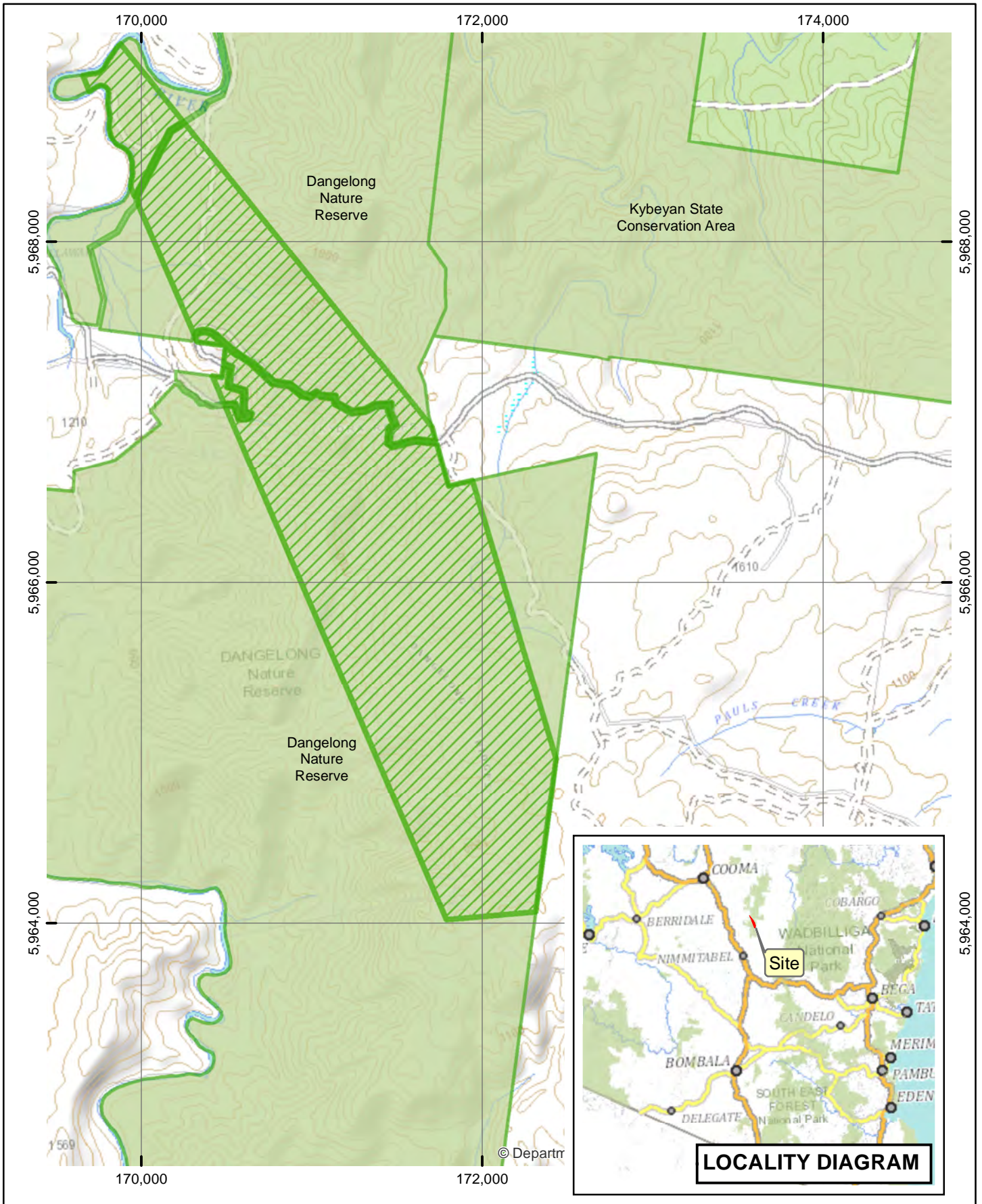
AIS-E0-086
Asset of Intergenerational Significance
Westringia kydrensis
Wadbilliga National Park

Copyright of Department of Planning Industry and Environment.
 This map is not guaranteed to be free from error or omission. The Department and its employees disclaim liability for any act done on the information in the map and any consequences of such acts or omissions.



N 0 0.085 0.17 0.255 km



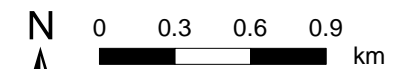


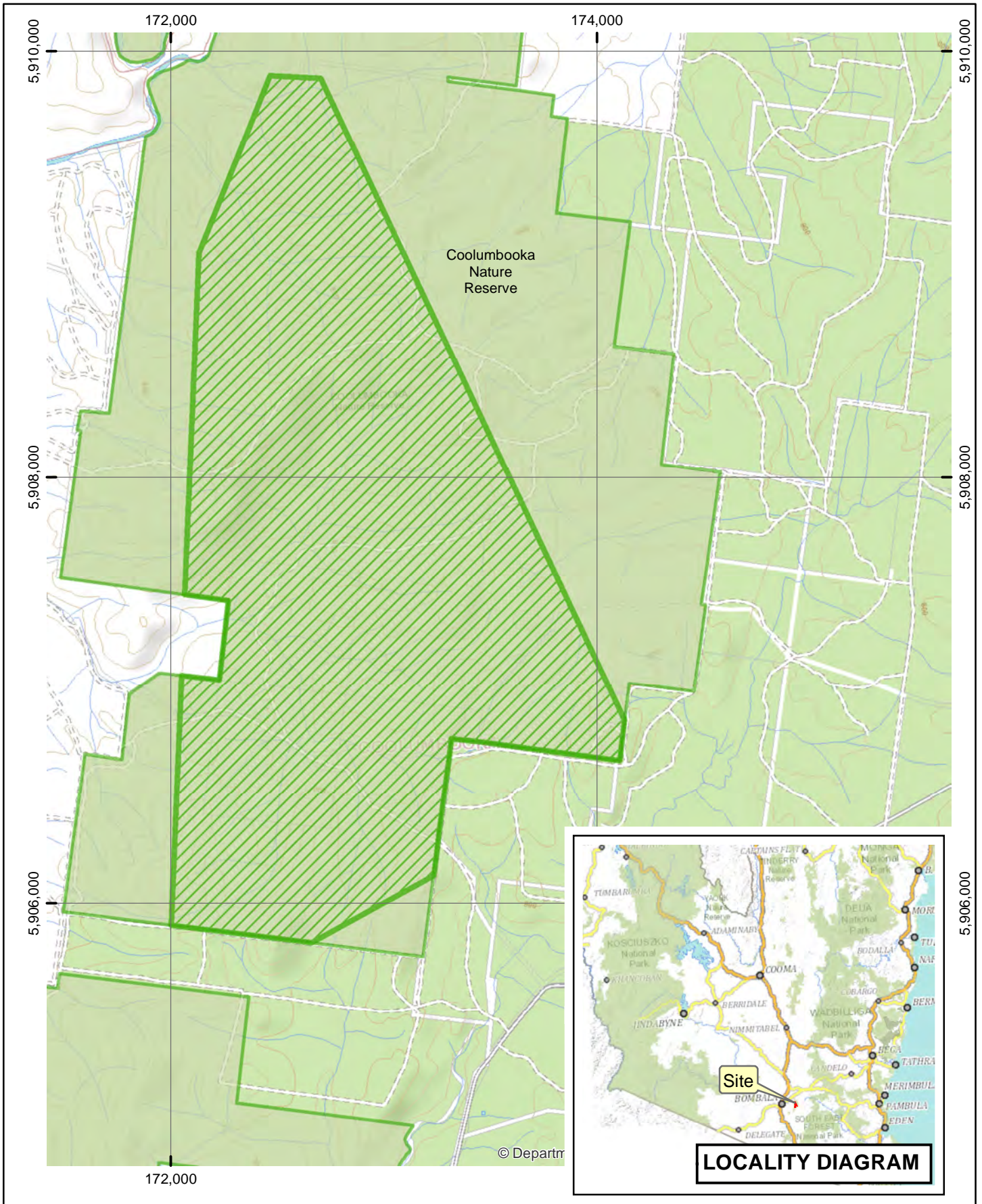
Legend

-  Declared Land
-  NPWS Estate



AIS-E0-087
Asset of
Intergenerational Significance
Westringia kydrensis
Dangelong Nature Reserve

Copyright of Department of Planning Industry and Environment.
 This map is not guaranteed to be free from error or omission. The Department and its employees disclaim liability for any act done on the information in the map and any consequences of such acts or omissions.





Legend




-  Declared Land
-  NPWS Estate

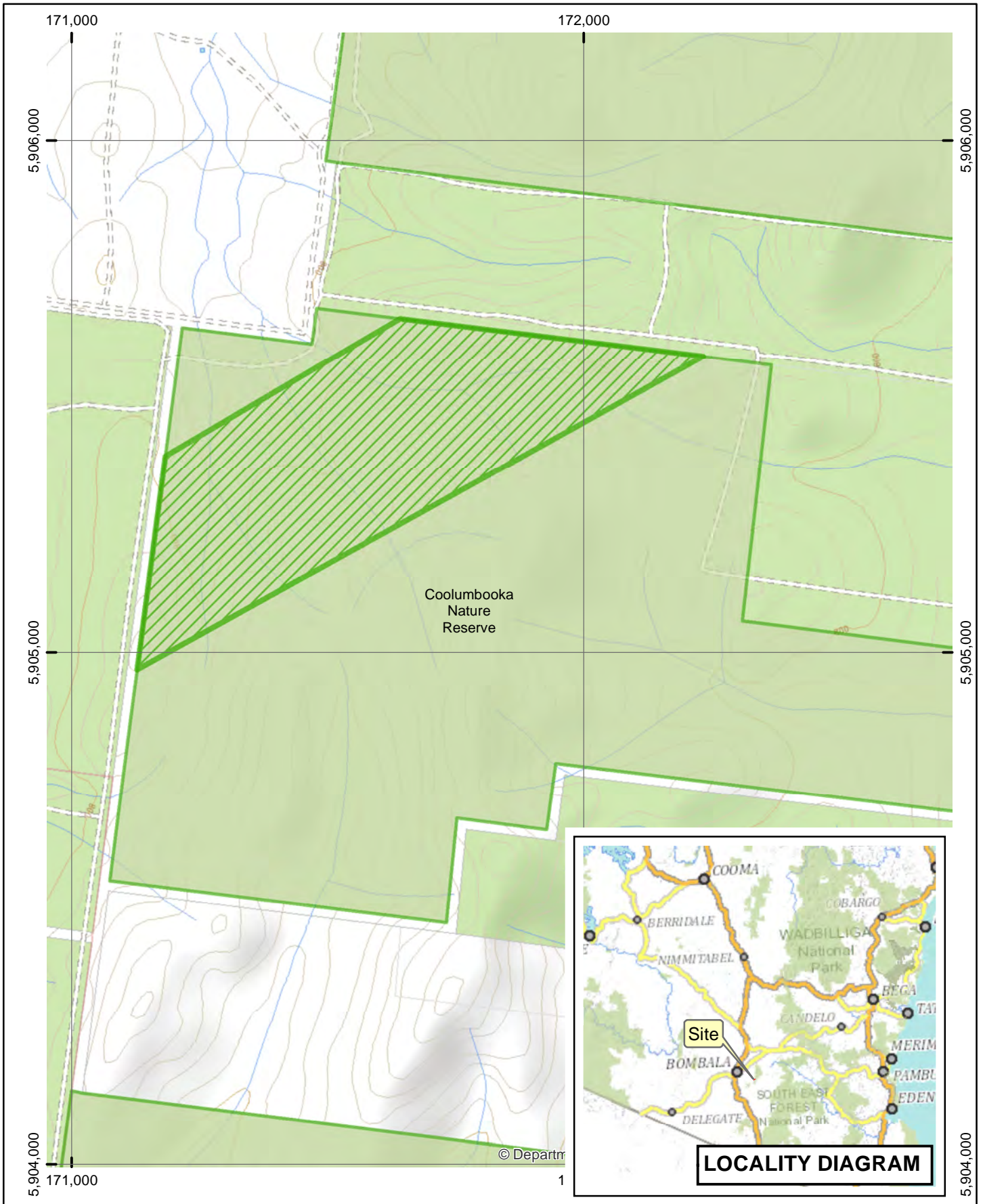
AIS-E0-088
Asset of Intergenerational Significance
Westringia kydrensis
Coolumbooka Nature Reserve

Copyright of Department of Planning Industry and Environment.
 This map is not guaranteed to be free from error or omission. The Department and its employees disclaim liability for any act done on the information in the map and any consequences of such acts or omissions.



N

0 0.25 0.5 0.75 km

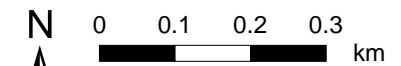


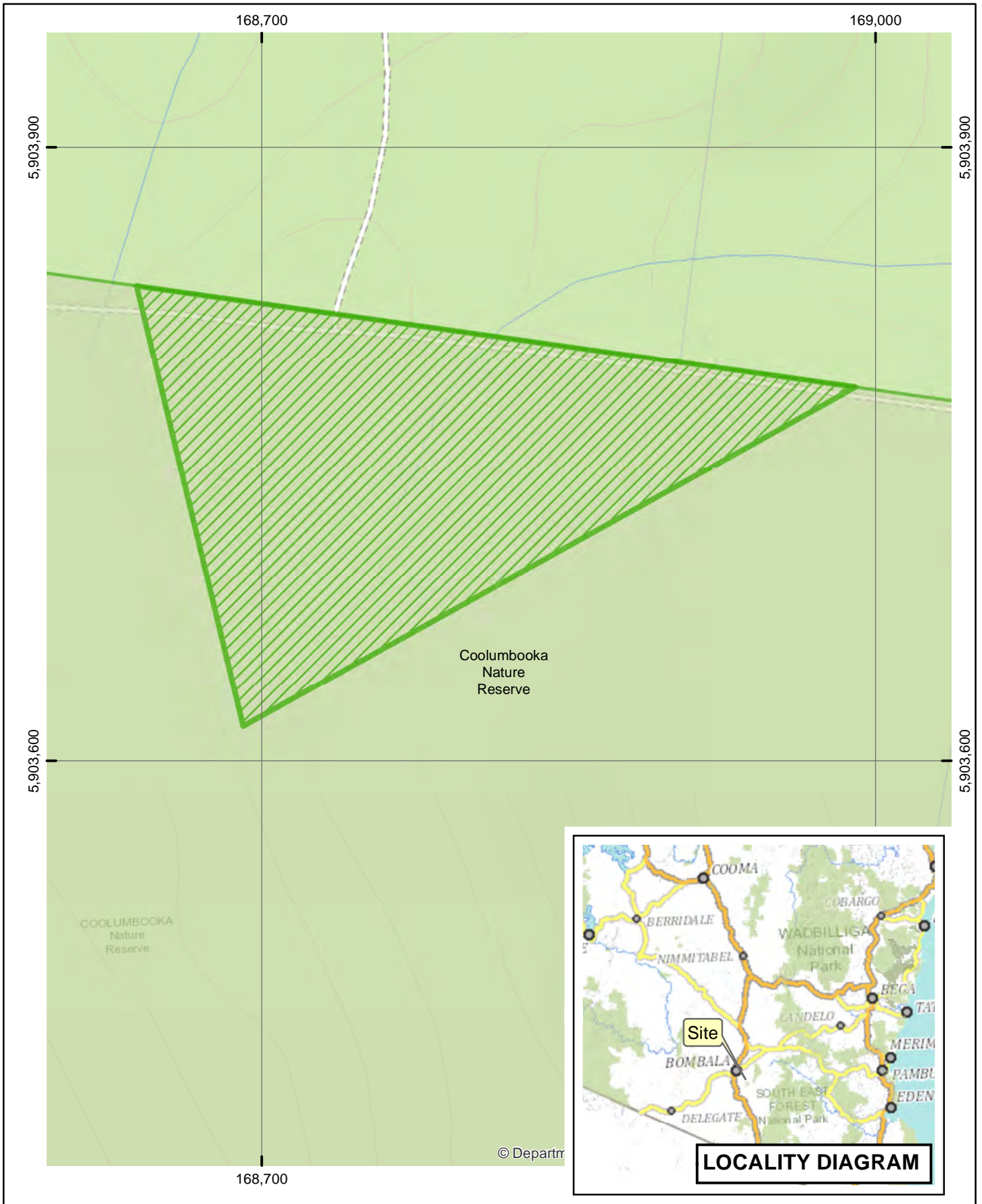
Legend

-  Declared Land
-  NPWS Estate



AIS-E0-089
Asset of
Intergenerational Significance
Westringia kydrensis
Coolumbooka Nature Reserve

Copyright of Department of Planning Industry and Environment.
 This map is not guaranteed to be free from error or omission. The Department and its employees disclaim liability for any act done on the information in the map and any consequences of such acts or omissions.






Legend



-  Declared Land
-  NPWS Estate

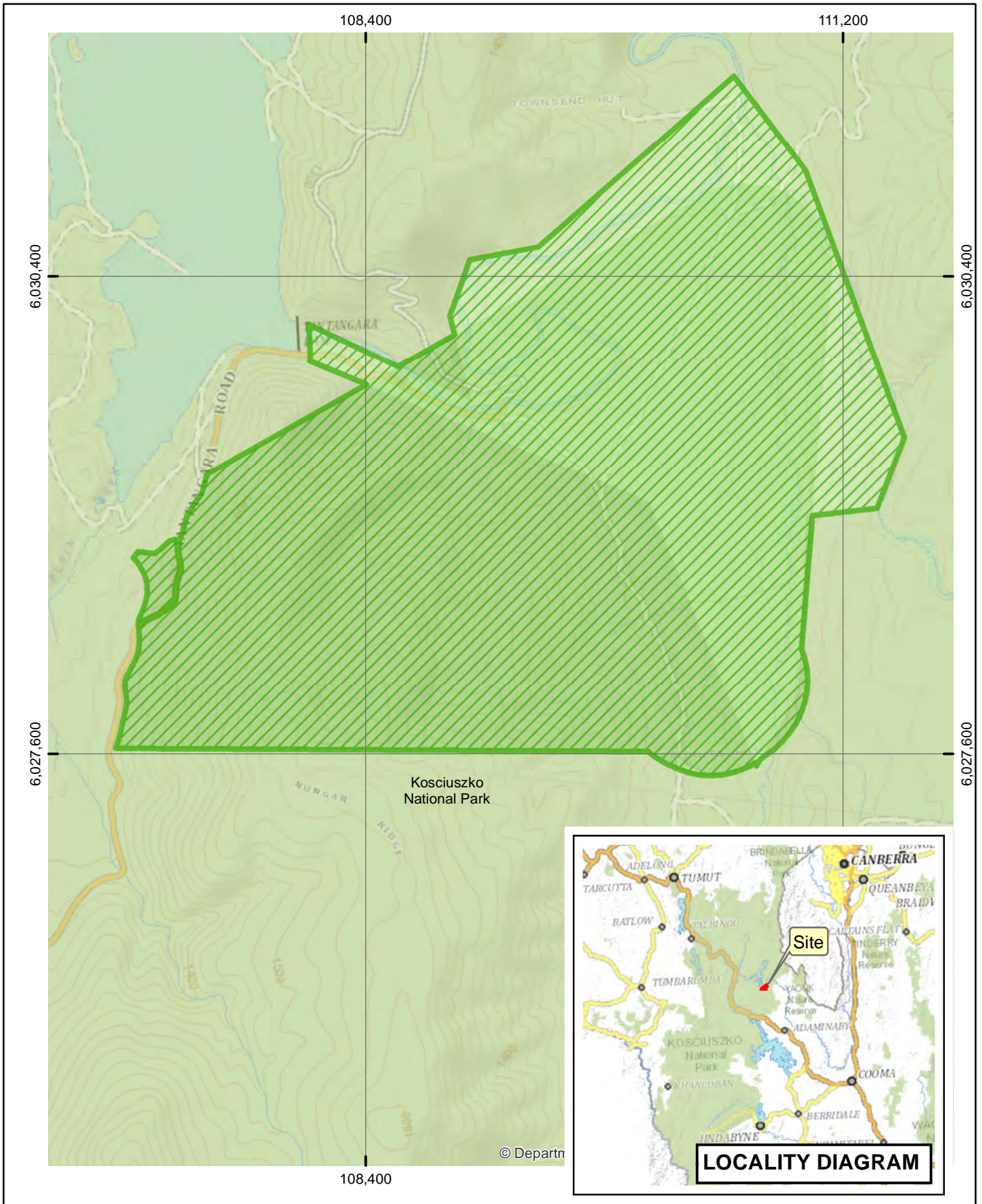
AIS-E0-090
Asset of Intergenerational Significance
Westringia kydrensis
Coolumbooka Nature Reserve

Copyright of Department of Planning Industry and Environment.
 This map is not guaranteed to be free from error or omission. The Department and its employees disclaim liability for any act done on the information in the map and any consequences of such acts or omissions.





N 0 0.04 0.08 km





Legend




-  Declared Land
-  Clover glycine (*Glycine latrobeana*)
-  Raleigh sedge (*Carex raleighii*)
-  NPWS Estate

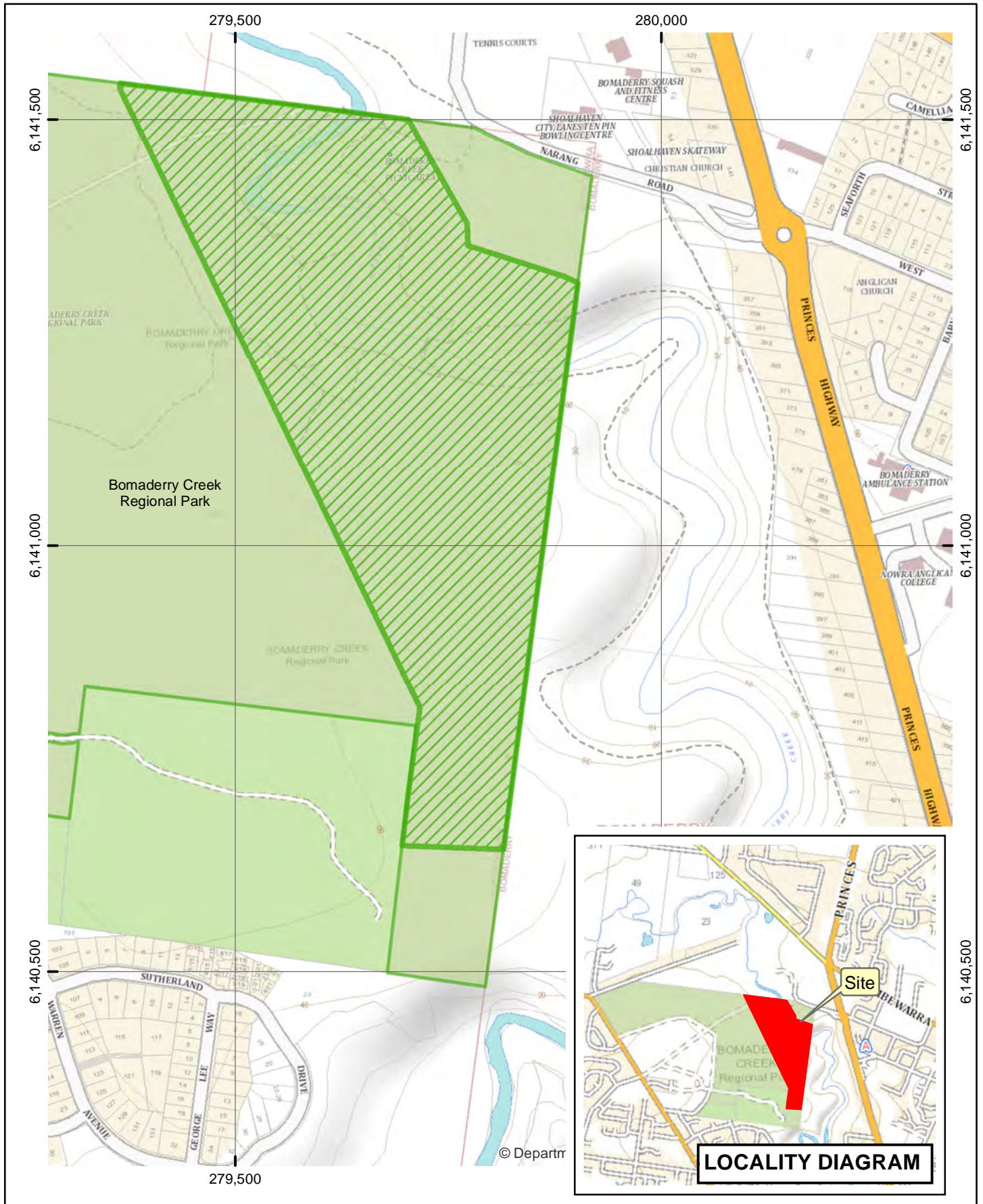
AIS-E0-091
Asset of
Intergenerational Significance
Clover glycine (*Glycine latrobeana*)
and Raleigh sedge (*Carex raleighii*)
Kosciuszko National Park

Copyright of Department of Planning Industry and Environment.
 This map is not guaranteed to be free from error or omission. The Department and its employees disclaim liability for any act done on the information in the map and any consequences of such acts or omissions.



N

0 0.3 0.6 0.9 km



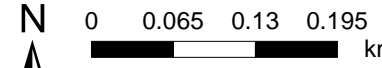
Legend



-  Declared Land
-  NPWS Estate

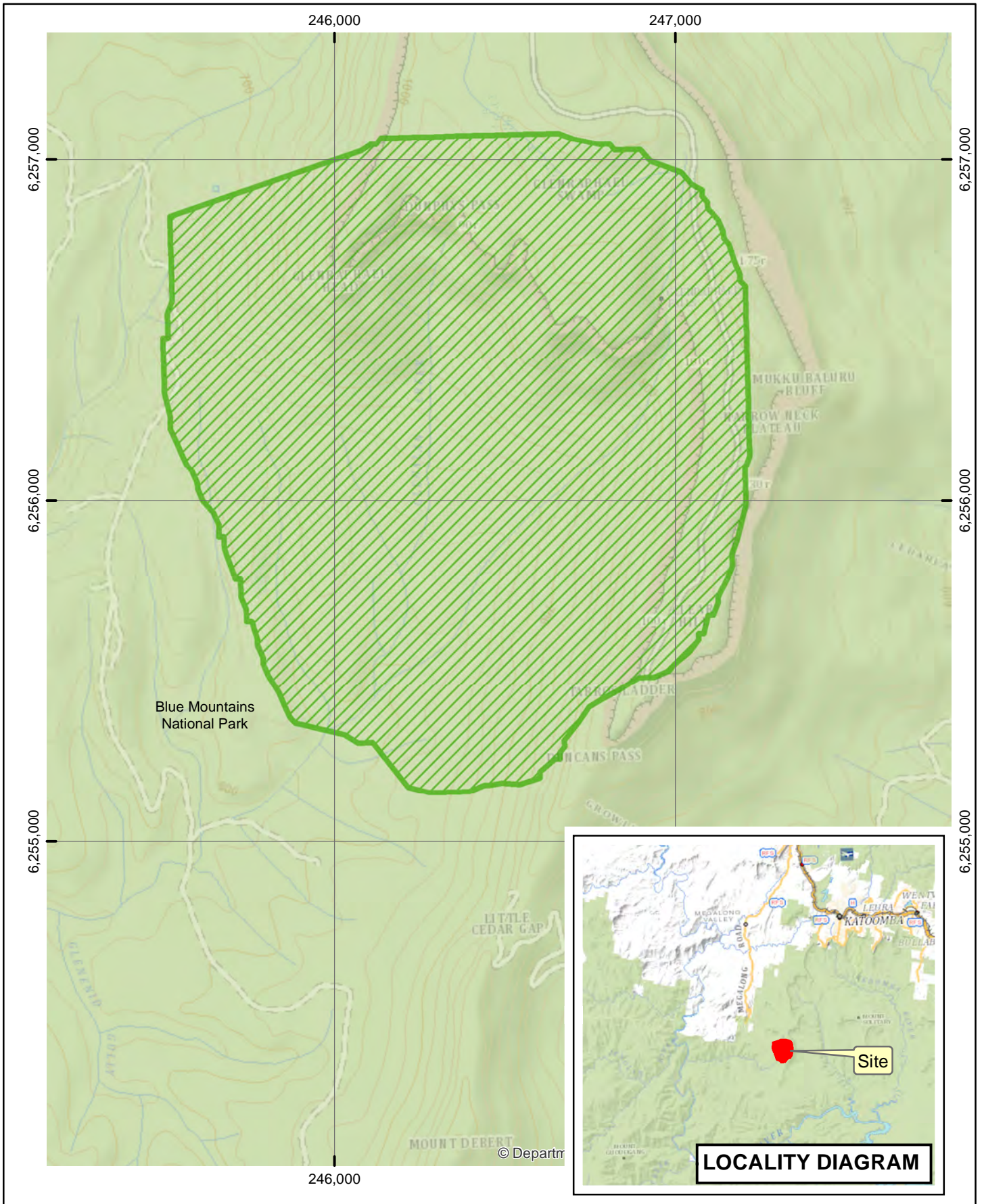
AIS-E0-092
Asset of Intergenerational Significance
Bomaderry zieria
(*Zieria bauerlenii*)
Bomaderry Creek Regional Park

Copyright of Department of Planning Industry and Environment.
 This map is not guaranteed to be free from error or omission. The Department and its employees disclaim liability for any act done on the information in the map and any consequences of such acts or omissions.



N 0 0.065 0.13 0.195 km





Legend

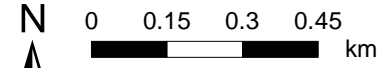
-  Declared Land
-  NPWS Estate



AIS-E0-093
Asset of Intergenerational Significance
Coveny's zieria
(*Zieria covenyi*)
Blue Mountains National Park

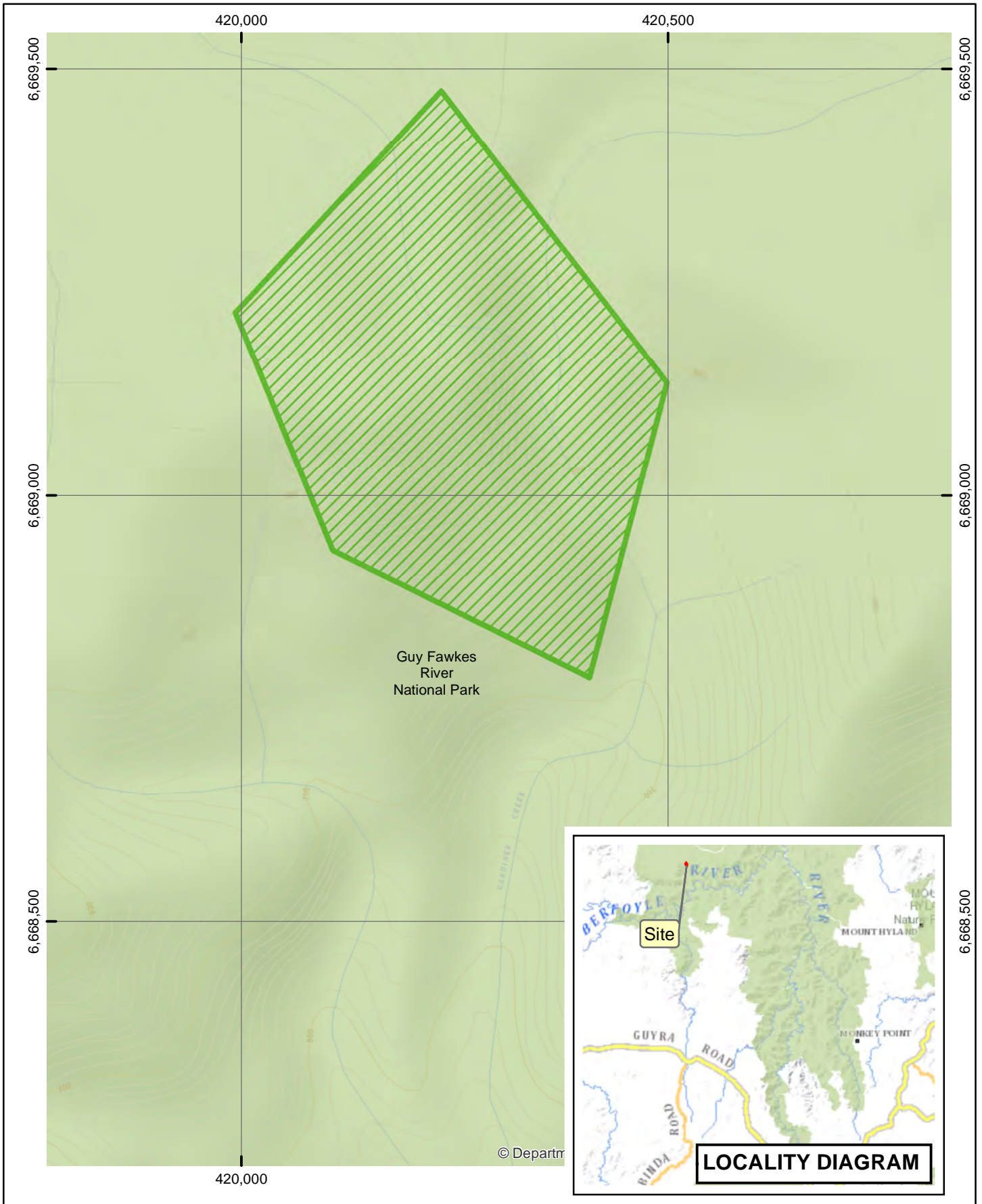
Copyright of Department of Planning Industry and Environment.
 This map is not guaranteed to be free from error or omission. The Department and its employees disclaim liability for any act done on the information in the map and any consequences of such acts or omissions.

N



0 0.15 0.3 0.45 km





Legend




-  Declared Land
-  NPWS Estate

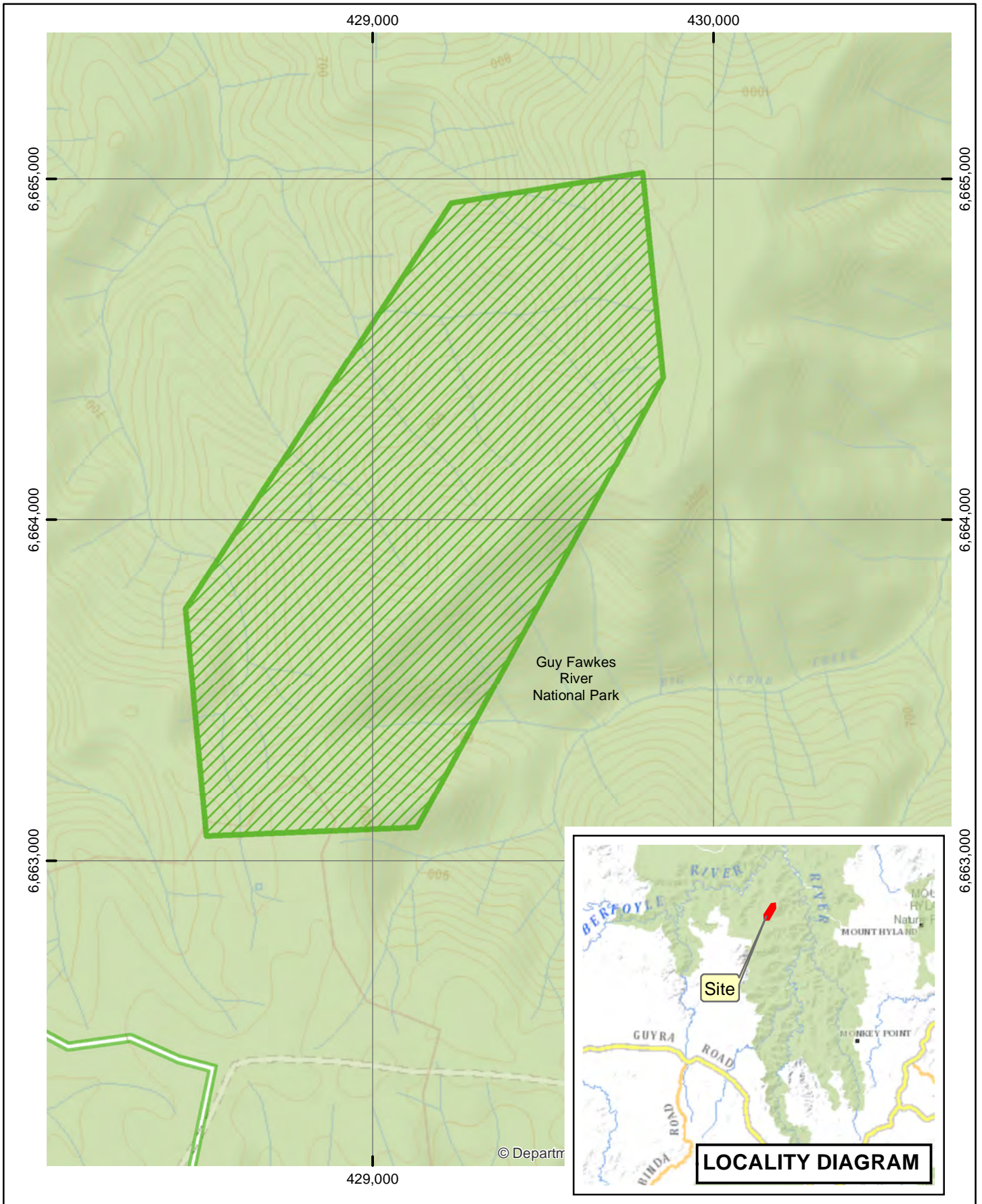
AIS-E0-094
Asset of Intergenerational Significance
Floyd's zieria
(*Zieria floydii*)
Guy Fawkes River National Park

Copyright of Department of Planning Industry and Environment.
 This map is not guaranteed to be free from error or omission. The Department and its employees disclaim liability for any act done on the information in the map and any consequences of such acts or omissions.



N

0 0.065 0.13 0.195 km



Legend



-  Declared Land
-  NPWS Estate

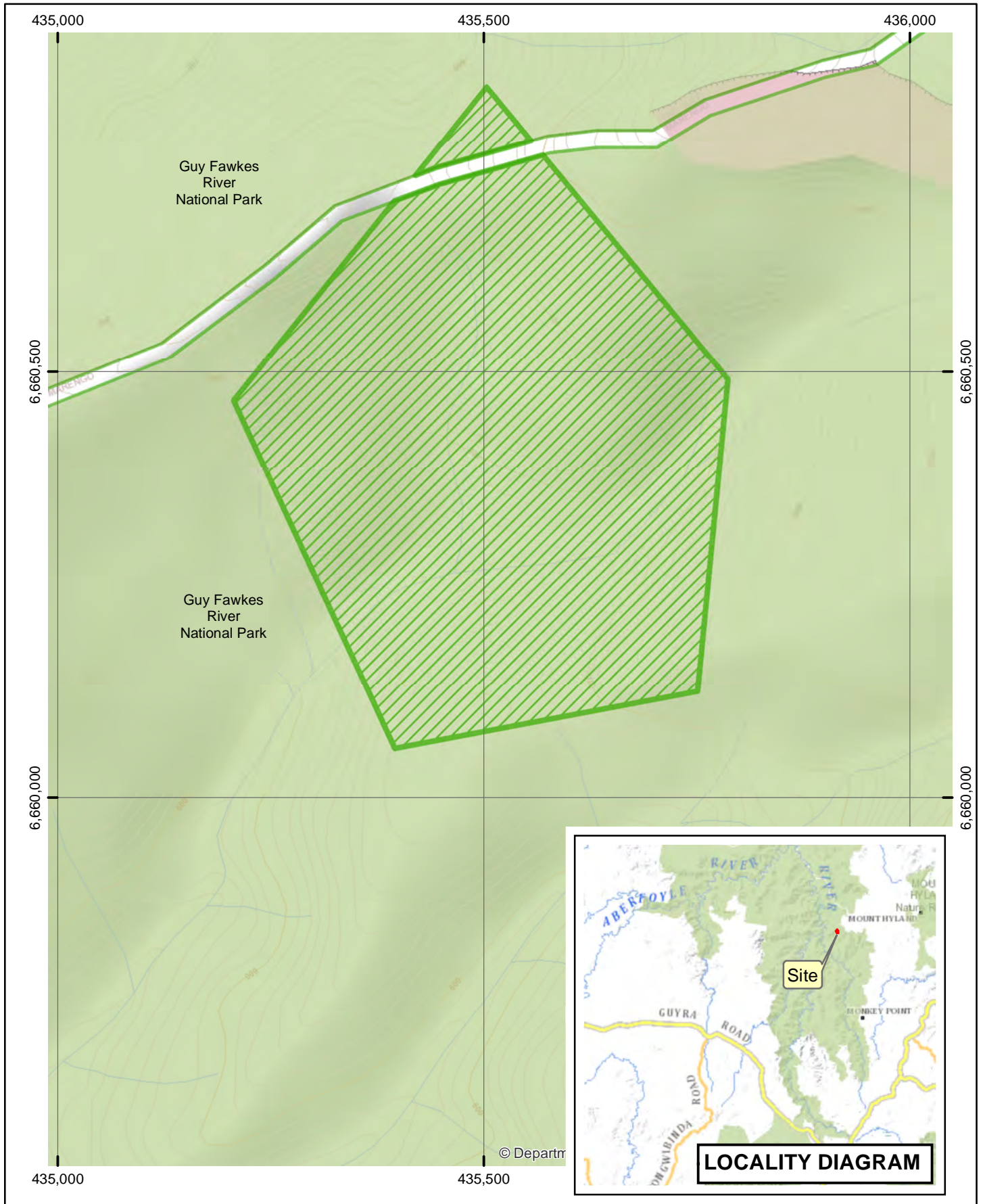
AIS-E0-095
Asset of Intergenerational Significance
Floyd's zieria
(*Zieria floydii*)
Guy Fawkes River National Park

Copyright of Department of Planning Industry and Environment.
 This map is not guaranteed to be free from error or omission. The Department and its employees disclaim liability for any act done on the information in the map and any consequences of such acts or omissions.



N

0 0.15 0.3 0.45 km



Legend



-  Declared Land
-  NPWS Estate

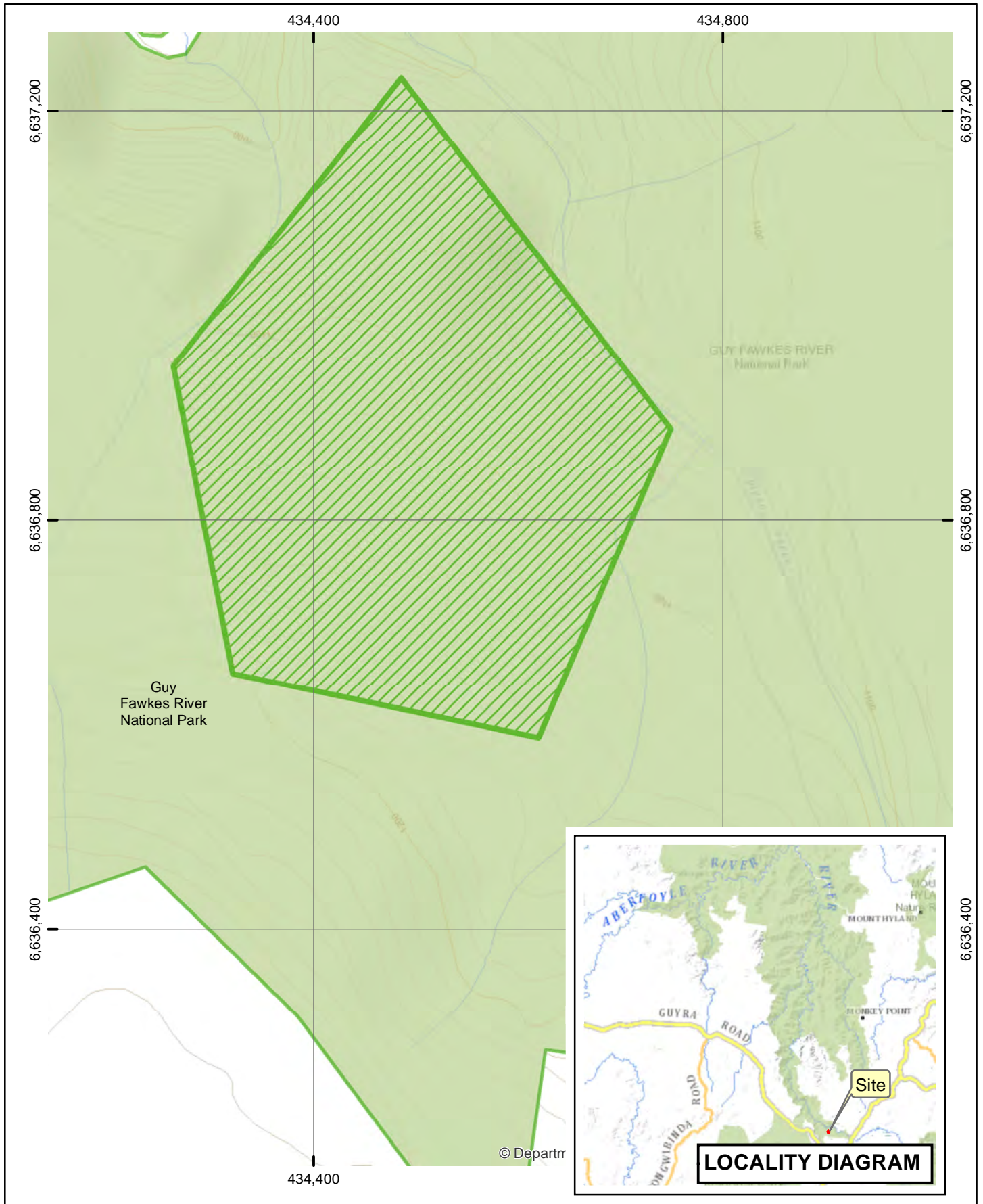
AIS-E0-096
Asset of Intergenerational Significance
Floyd's zieria
(*Zieria floydii*)
Guy Fawkes River National Park

Copyright of Department of Planning Industry and Environment.
 This map is not guaranteed to be free from error or omission. The Department and its employees disclaim liability for any act done on the information in the map and any consequences of such acts or omissions.



N

0 0.095 0.19
 km




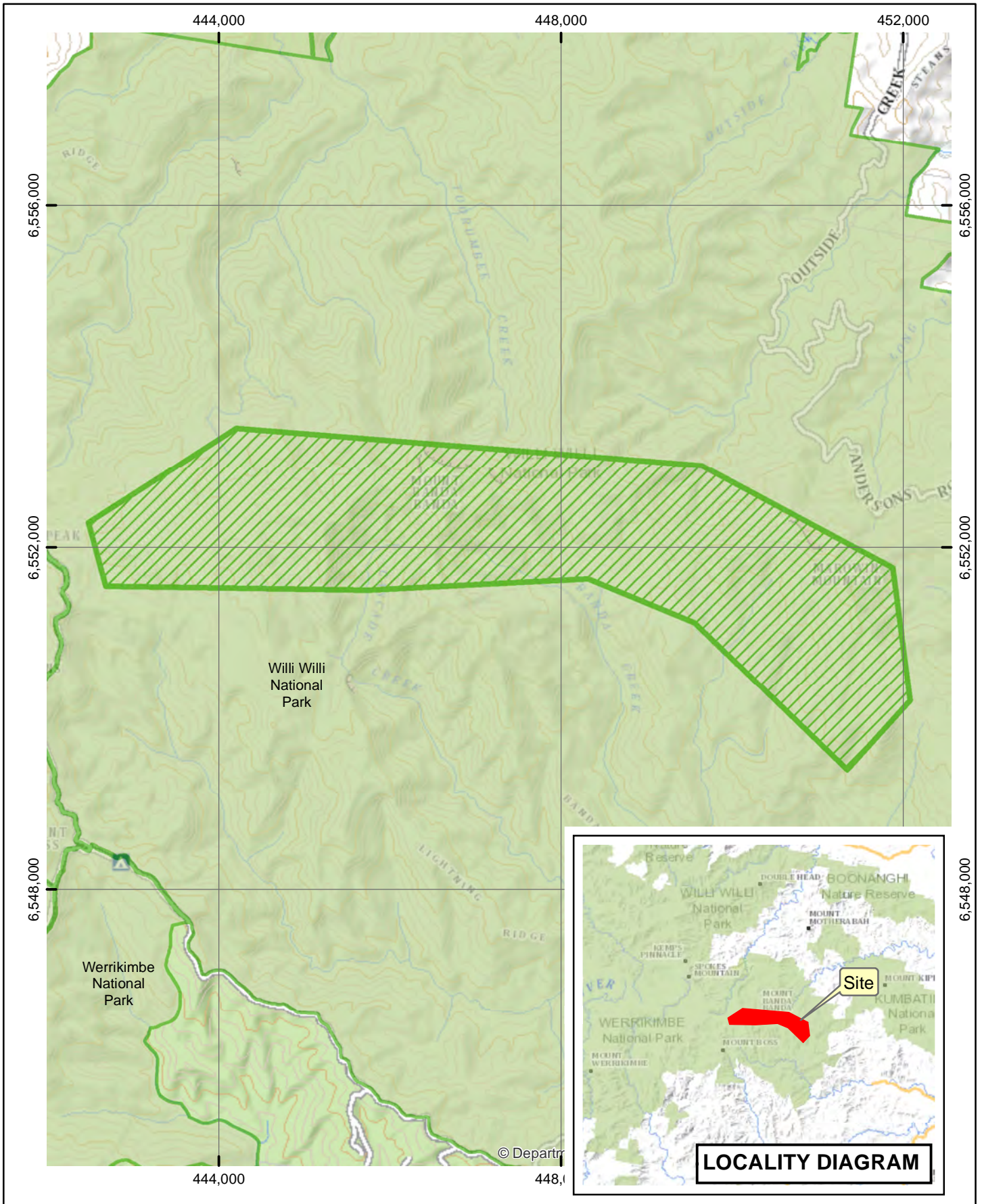
Legend

-  Declared Land
-  NPWS Estate



AIS-E0-097
Asset of Intergenerational Significance
Floyd's zieria
(Zieria floydii)
Guy Fawkes River National Park

Copyright of Department of Planning Industry and Environment.
 This map is not guaranteed to be free from error or omission. The Department and its employees disclaim liability for any act done on the information in the map and any consequences of such acts or omissions.





Legend

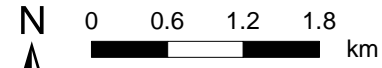
-  Declared Land
-  NPWS Estate



AIS-E0-098
Asset of Intergenerational Significance
Willi Willi zieria
(*Zieria lasiocaulis*)
Willi Willi National Park

Copyright of Department of Planning Industry and Environment.
 This map is not guaranteed to be free from error or omission. The Department and its employees disclaim liability for any act done on the information in the map and any consequences of such acts or omissions.

N

0 0.6 1.2 1.8 km



DEPARTMENT OF PLANNING, INDUSTRY AND ENVIRONMENT

NATIONAL PARKS AND WILDLIFE ACT 1974

Asset of Intergenerational Significance Order No. 4 2021

Declaration under section 188H of land as an asset of intergenerational significance

I hereby declare the land identified in the map specified in Column one of the Schedule below containing populations of the species listed in Column two of the Schedule below as environmental assets of intergenerational significance ('declared land').

This constitutes notice of the declaration under section 188H of the *National Parks and Wildlife Act 1974*.

MATTHEW KEAN, MP
Minister for Energy and Environment

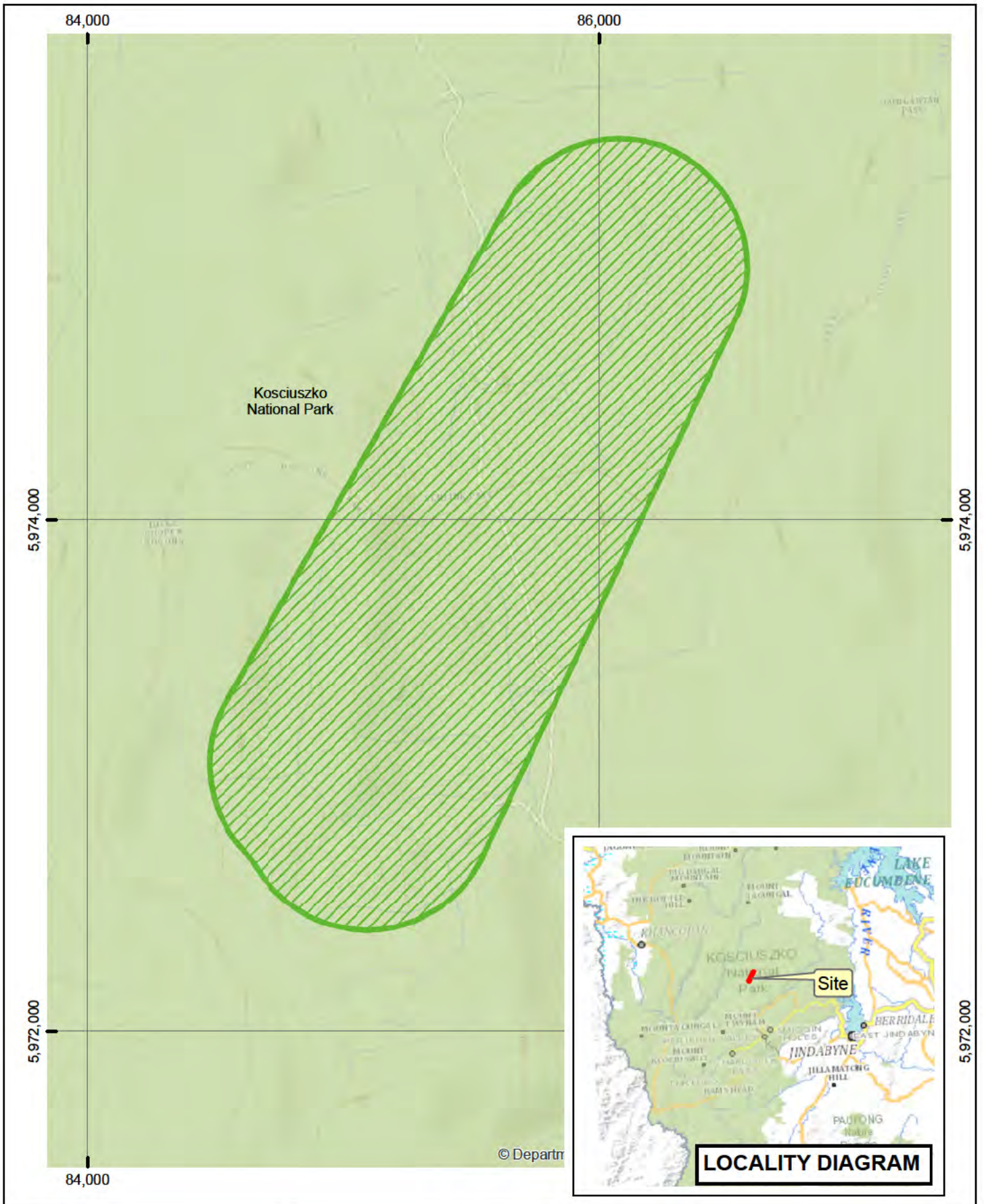
Schedule

Column one	Column two	Column three
Map of declared land	Species	Land reserved under National Parks and Wildlife Act 1974
AIS-E0-142	Guthega skink (<i>Liopholis guthega</i>)	Kosciuszko National Park
AIS-E0-143	Guthega skink (<i>Liopholis guthega</i>)	Kosciuszko National Park
AIS-E0-144	Guthega skink (<i>Liopholis guthega</i>), Alpine she-oak skink (<i>Cyclodomorphus praealtus</i>)	Kosciuszko National Park
AIS-E0-145	Guthega skink (<i>Liopholis guthega</i>)	Kosciuszko National Park
AIS-E0-146	Rufous scrub-bird (<i>Atrichornis rufescens</i>)	Barrington Tops National Park
AIS-E0-147	Rufous scrub-bird (<i>Atrichornis rufescens</i>)	Border Ranges National Park



AIS-E0-148	Rufous scrub-bird (<i>Atrichornis rufescens</i>)	Gumbaynggirr National Park, New England National Park
AIS-E0-152	Brush-tailed rock-wallaby (<i>Petrogale penicillata</i>)	Curracabundi National Park, Mernot Nature Reserve
AIS-E0-153	Brush-tailed rock-wallaby (<i>Petrogale penicillata</i>)	Mount Kaputar National Park
AIS-E0-154	Brush-tailed rock-wallaby (<i>Petrogale penicillata</i>)	Warrumbungle National Park
AIS-E0-155	Brush-tailed rock-wallaby (<i>Petrogale penicillata</i>)	Oxley Wild Rivers National Park
AIS-E0-156	Smoky mouse (<i>Pseudomys fumeus</i>)	Kosciuszko National Park
AIS-E0-157	Smoky mouse (<i>Pseudomys fumeus</i>)	Kosciuszko National Park
AIS-E0-158	Smoky mouse (<i>Pseudomys fumeus</i>)	Kosciuszko National Park
AIS-E0-159	Smoky mouse (<i>Pseudomys fumeus</i>)	South East Forest National Park
AIS-E0-160	Alpine she-oak skink (<i>Cyclodomorphus praealtus</i>), Broad-toothed rat (<i>Mastacomys fuscus</i>)	Kosciuszko National Park
AIS-E0-162	Alpine she-oak skink (<i>Cyclodomorphus praealtus</i>)	Kosciuszko National Park
AIS-E0-163	Alpine she-oak skink (<i>Cyclodomorphus praealtus</i>)	Kosciuszko National Park
AIS-E0-165	Alpine she-oak skink (<i>Cyclodomorphus praealtus</i>)	Kosciuszko National Park
AIS-E0-166	Alpine she-oak skink (<i>Cyclodomorphus praealtus</i>)	Kosciuszko National Park

AIS-E0-178	Koala (<i>Phascolarctos cinereus</i>)	Bangadilly National Park
AIS-E0-179	Koala (<i>Phascolarctos cinereus</i>)	Bindarri National Park, Bindarri State Conservation Areas
AIS-E0-180	Koala (<i>Phascolarctos cinereus</i>)	Bongil Bongil National Park
AIS-E0-181	Koala (<i>Phascolarctos cinereus</i>)	Coornartha Nature Reserve
AIS-E0-182	Koala (<i>Phascolarctos cinereus</i>)	Crowdy Bay National Park
AIS-E0-183	Koala (<i>Phascolarctos cinereus</i>)	Dangelong Nature Reserve, Kybeyan Nature Reserve, Kybeyan State Conservation Area
AIS-E0-184	Koala (<i>Phascolarctos cinereus</i>)	Goonengerry National Park
AIS-E0-185	Koala (<i>Phascolarctos cinereus</i>)	Guula Ngurra National Park, Wollondilly River Nature Reserve
AIS-E0-186	Koala (<i>Phascolarctos cinereus</i>)	Innes Ruins Historic Site, Lake Innes Nature Reserve, Lake Innes State Conservation Area, Queens Lake Nature Reserve and Queens Lake State Conservation Area
AIS-E0-187	Koala (<i>Phascolarctos cinereus</i>)	Macanally State Conservation Area
AIS-E0-188	Koala (<i>Phascolarctos cinereus</i>)	Maria National Park
AIS-E0-189	Broad-toothed rat (<i>Mastacomys fuscus</i>)	Kosciuszko National Park
AIS-E0-190	Koala (<i>Phascolarctos cinereus</i>)	Mount Clifford Nature Reserve
AIS-E0-191	Koala (<i>Phascolarctos cinereus</i>)	Nightcap National Park, Whian Whian State Conservation Area

AIS-E0-192	Koala (<i>Phascolarctos cinereus</i>)	Numeralla Nature Reserve
AIS-E0-193	Koala (<i>Phascolarctos cinereus</i>)	Upper Nepean State Conservation Area
AIS-E0-194	Broad-toothed rat (<i>Mastacomys fuscus</i>)	Kosciuszko National Park
AIS-E0-206	Brush-tailed rock-wallaby (<i>Petrogale penicillata</i>)	Guy Fawkes River National Park
AIS-E0-207	Brush-tailed rock-wallaby (<i>Petrogale penicillata</i>)	Oxley Wild Rivers National Park
AIS-E0-208	Brush-tailed rock-wallaby (<i>Petrogale penicillata</i>)	Oxley Wild Rivers National Park
AIS-E0-209	Mountain pygmy-possum (<i>Burramys parvus</i>)	Kosciuszko National Park
AIS-E0-210	Mountain pygmy-possum (<i>Burramys parvus</i>)	Kosciuszko National Park
AIS-E0-214	Broad-toothed rat (<i>Mastacomys fuscus</i>)	Kosciuszko National Park
AIS-E0-215	Broad-toothed rat (<i>Mastacomys fuscus</i>)	Kosciuszko National Park
AIS-E0-216	Broad-toothed rat (<i>Mastacomys fuscus</i>)	Kosciuszko National Park
AIS-E0-217	Broad-toothed rat (<i>Mastacomys fuscus</i>)	Kosciuszko National Park




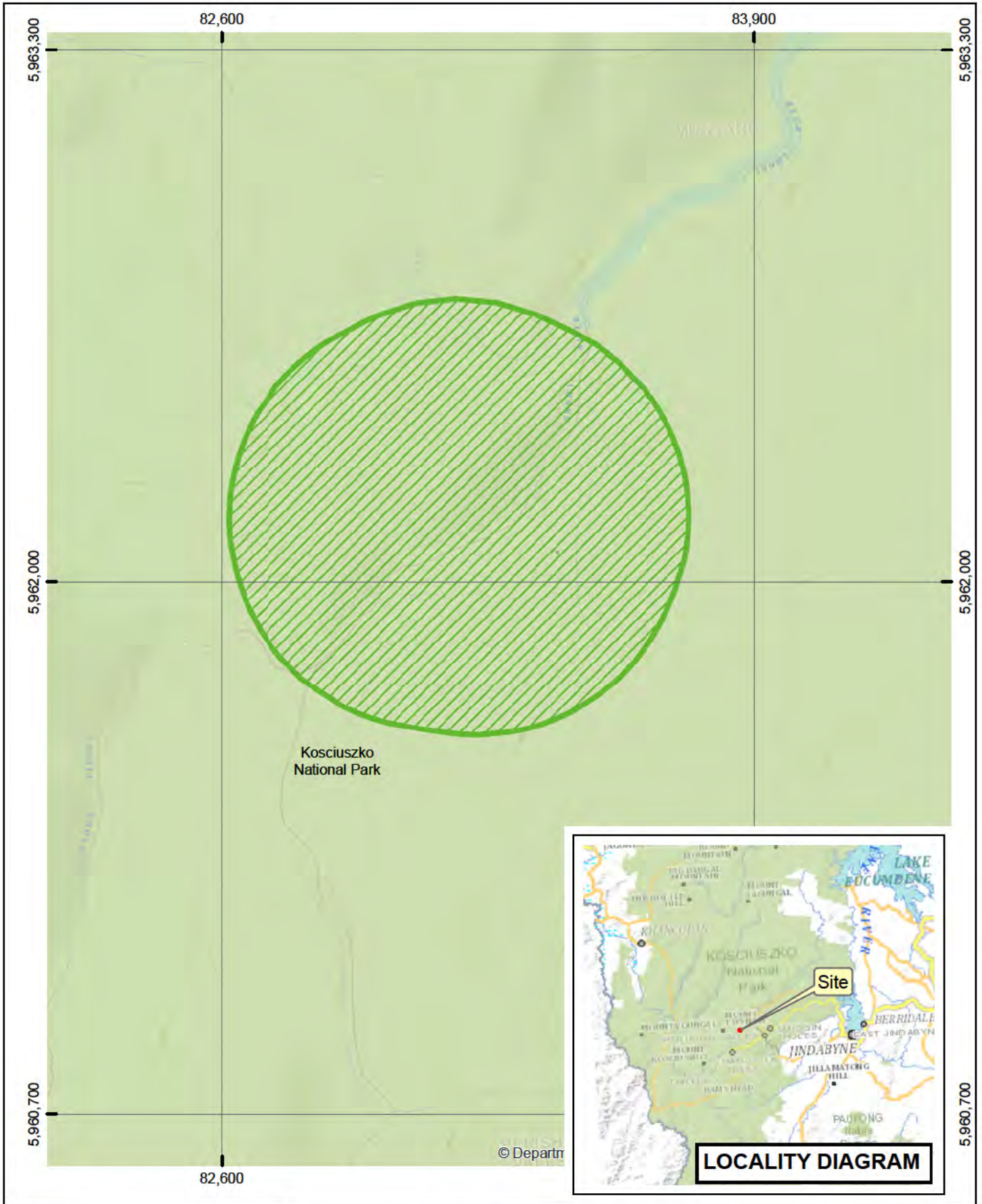
Legend

-  Declared Land
-  NPWS Estate



AIS-E0-142
Asset of
Intergenerational Significance
Guthega skink
(*Liopholis guthega*)
Kosciuszko National Park

Copyright of Department of Planning Industry and Environment.
 This map is not guaranteed to be free from error or omission. The Department and its employees disclaim liability for any act done on the information in the map and any consequences of such acts or omissions.






Legend



-  Declared Land
-  NPWS Estate

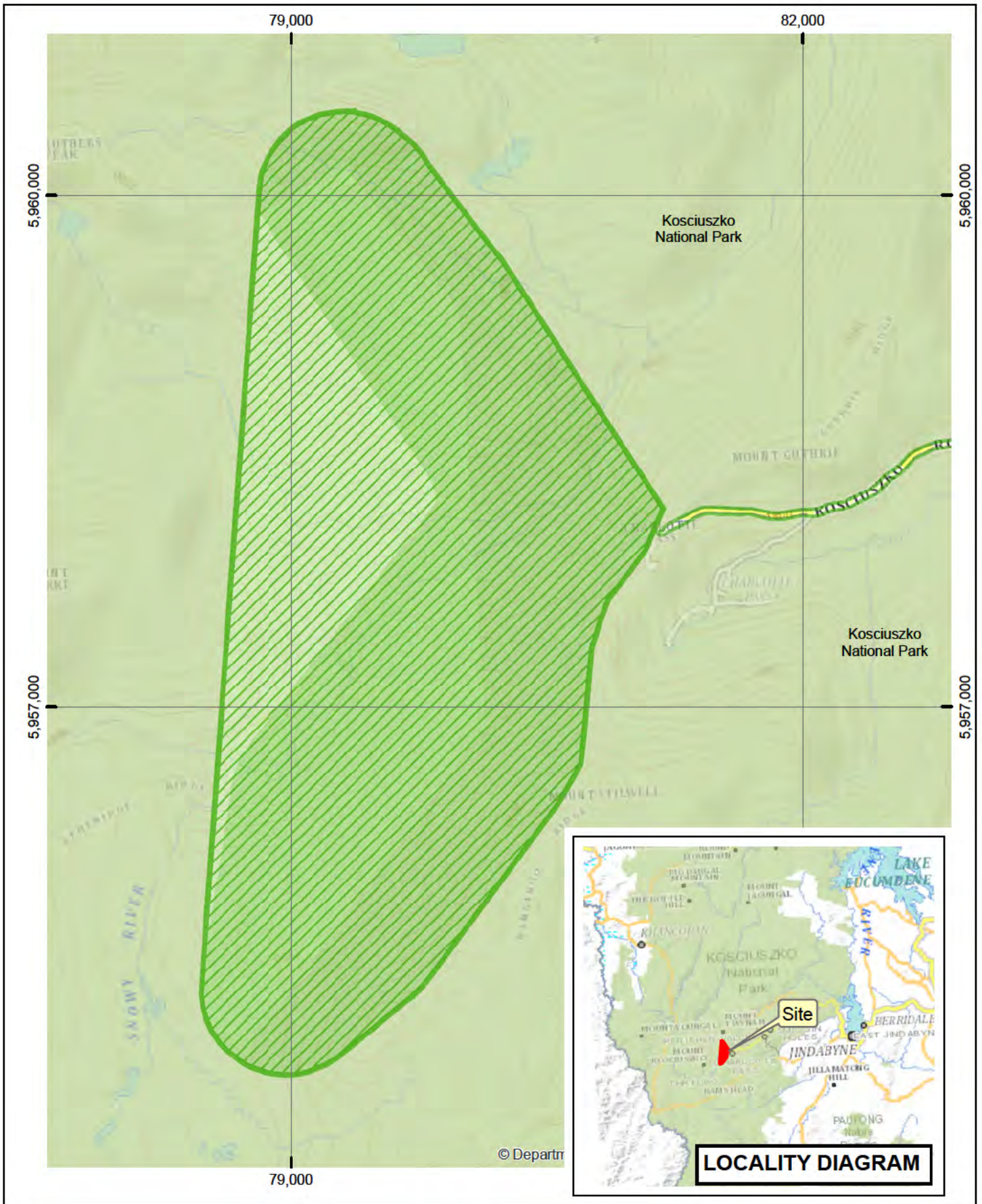
AIS-E0-143
Asset of
Intergenerational Significance
Guthega skink
(*Liopholis guthega*)
Kosciuszko National Park

Copyright of Department of Planning Industry and Environment.
 This map is not guaranteed to be free from error or omission. The Department and its employees disclaim liability for any act done on the information in the map and any consequences of such acts or omissions.





N 0 0.1 0.2 0.3 0.4 km





Legend



-  Declared Land
-  Alpine she-oak skink (*Cyclodomorphus praealtus*)
-  Guthega skink (*Liopholis guthega*)
-  NPWS Estate

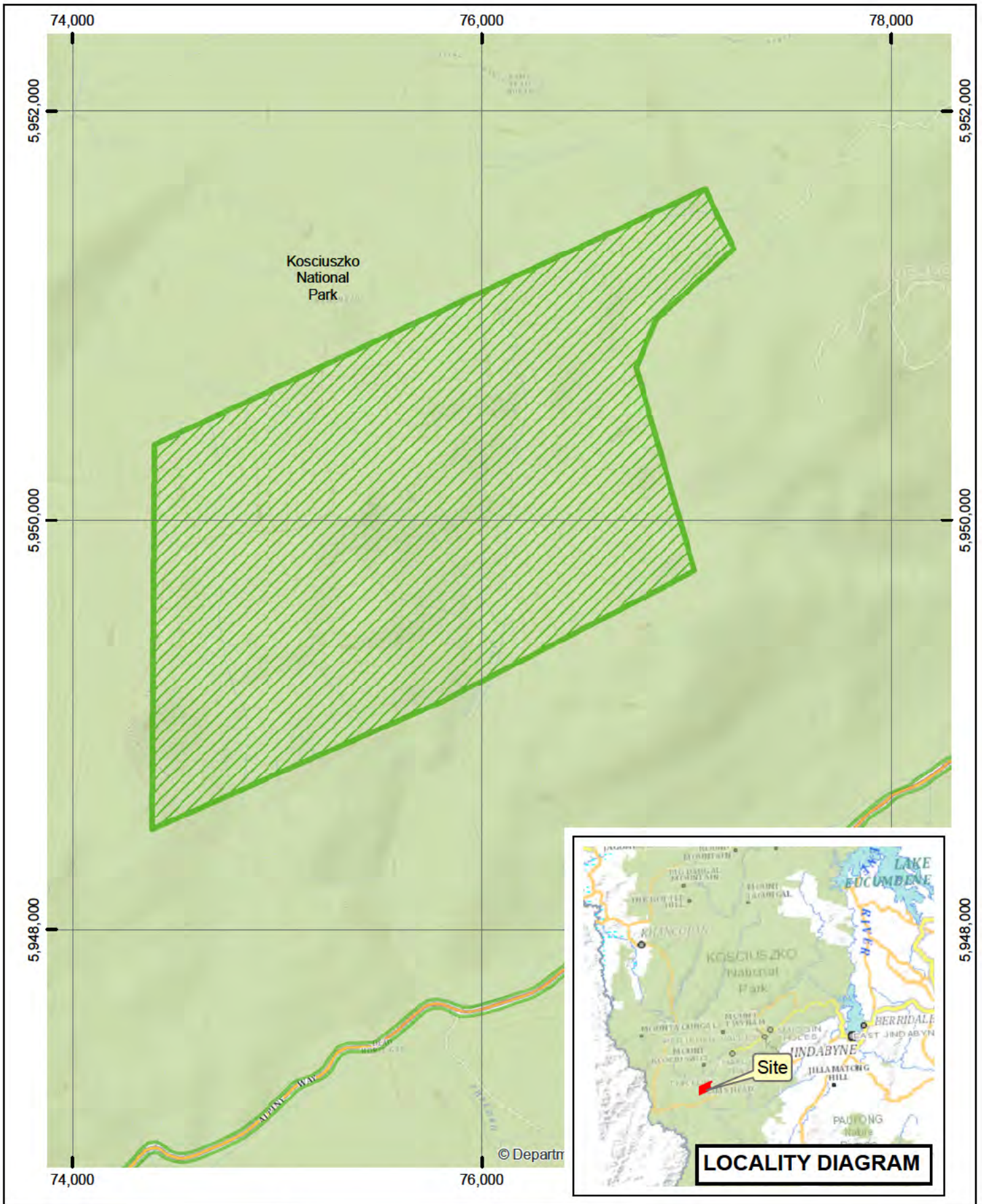
AIS-E0-144
Asset of Intergenerational Significance
Alpine she-oak skink
(*Cyclodomorphus praealtus*) and
Guthega skink (*Liopholis guthega*)
Kosciuszko National Park

Copyright of Department of Planning Industry and Environment.
 This map is not guaranteed to be free from error or omission. The Department and its employees disclaim liability for any act done on the information in the map and any consequences of such acts or omissions.


N

0 0.3 0.6 0.9
 km



Legend




-  Declared Land
-  NPWS Estate

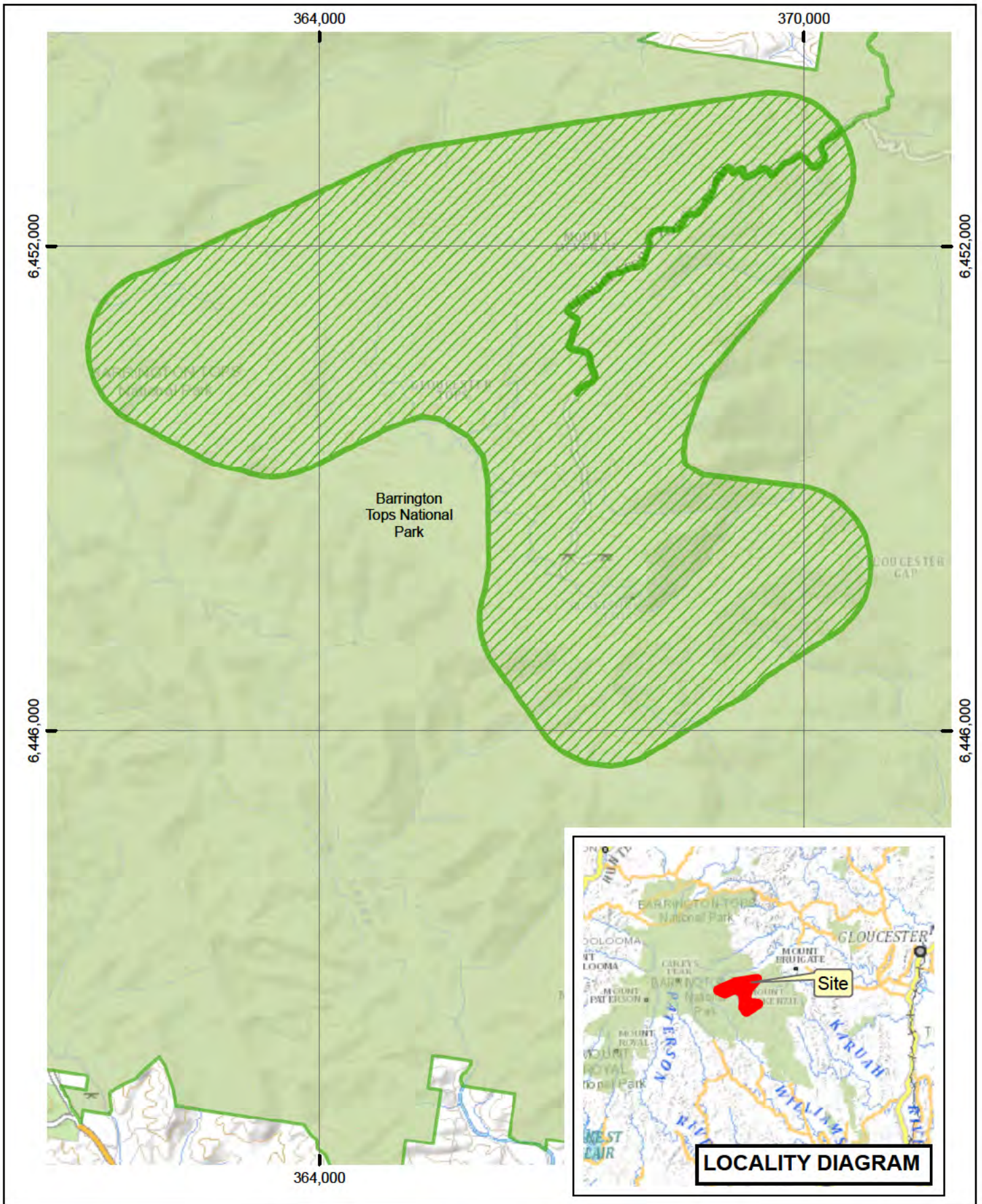
AIS-E0-145
Asset of Intergenerational Significance
Guthega skink
(Liopholis guthega)
Kosciuszko National Park

Copyright of Department of Planning Industry and Environment.
 This map is not guaranteed to be free from error or omission. The Department and its employees disclaim liability for any act done on the information in the map and any consequences of such acts or omissions.


N

0 0.2 0.4 0.6 0.8 km



Legend

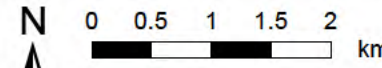
-  Declared Land
-  NPWS Estate



AIS-E0-146
Asset of Intergenerational Significance
Rufous scrub-bird
(Atrichornis rufescens)
Barrington Tops National Park

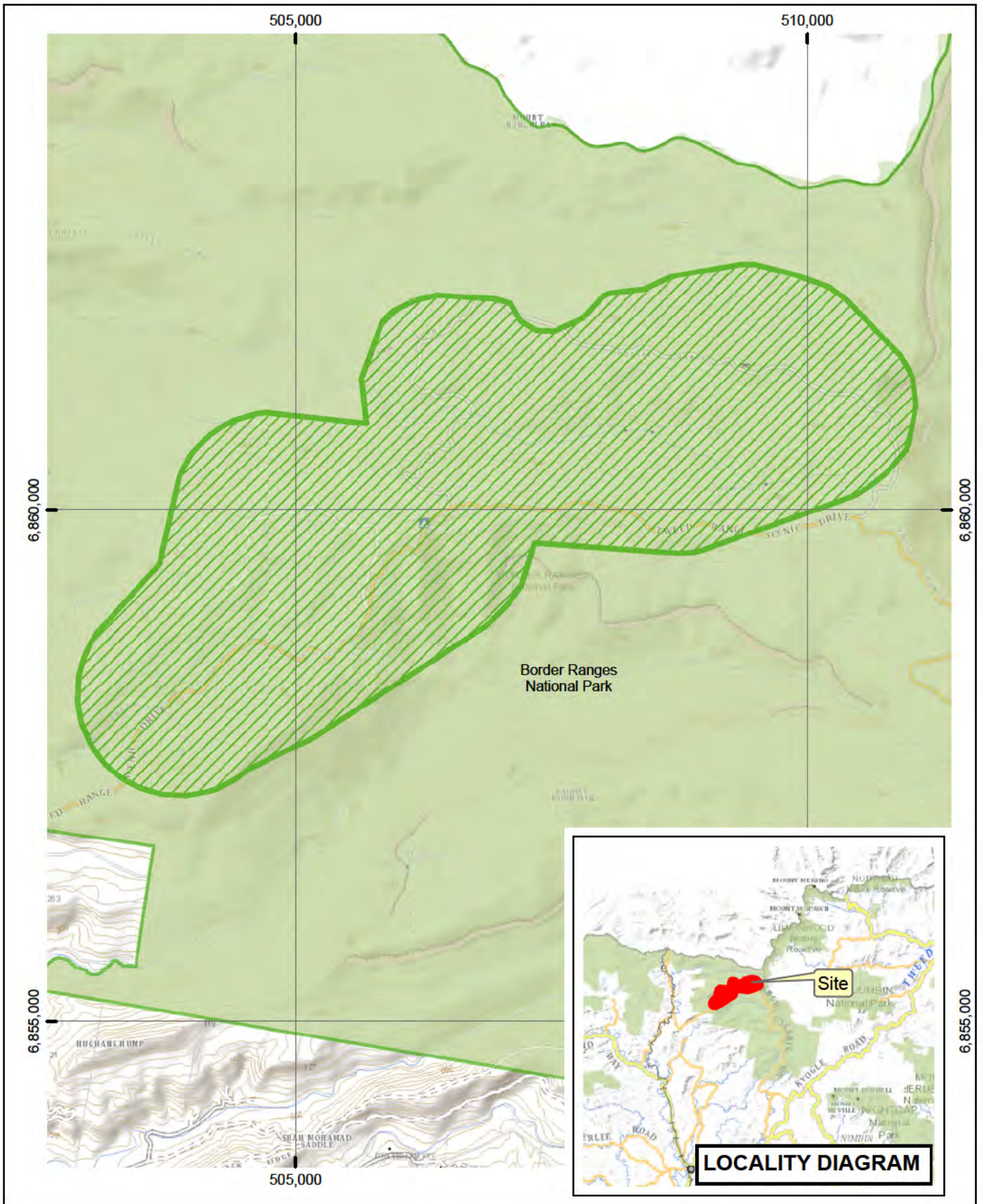
Copyright of Department of Planning Industry and Environment.
 This map is not guaranteed to be free from error or omission. The Department and its employees disclaim liability for any act done on the information in the map and any consequences of such acts or omissions.

N



0 0.5 1 1.5 2 km





Legend



-  Declared Land
-  NPWS Estate

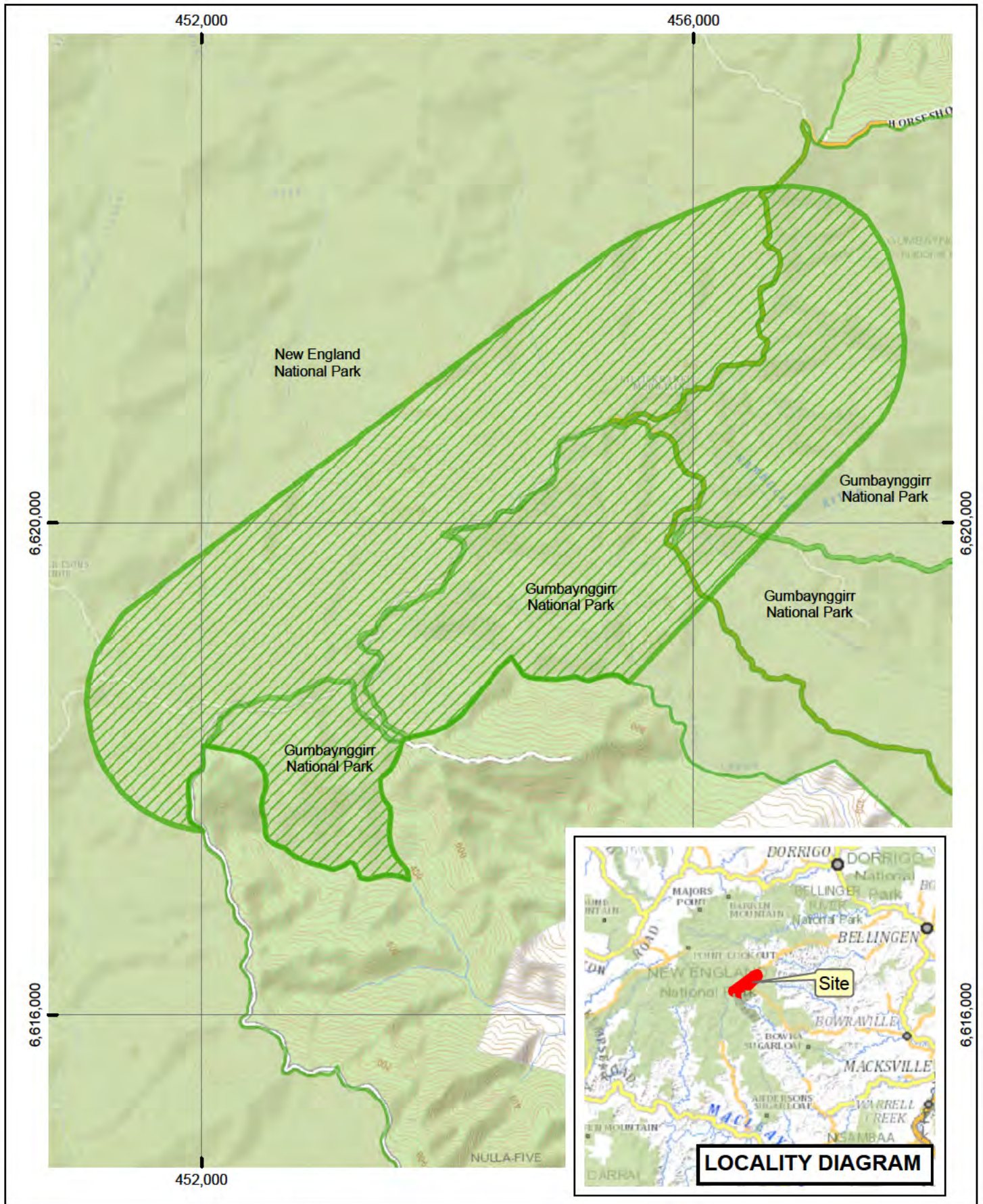
AIS-E0-147
Asset of Intergenerational Significance
Rufous scrub-bird
(Atrichornis rufescens)
Border Ranges National Park

Copyright of Department of Planning Industry and Environment.
 This map is not guaranteed to be free from error or omission. The Department and its employees disclaim liability for any act done on the information in the map and any consequences of such acts or omissions.



N

0 0.4 0.8 1.2 1.6 km



Legend




-  Declared Land
-  NPWS Estate

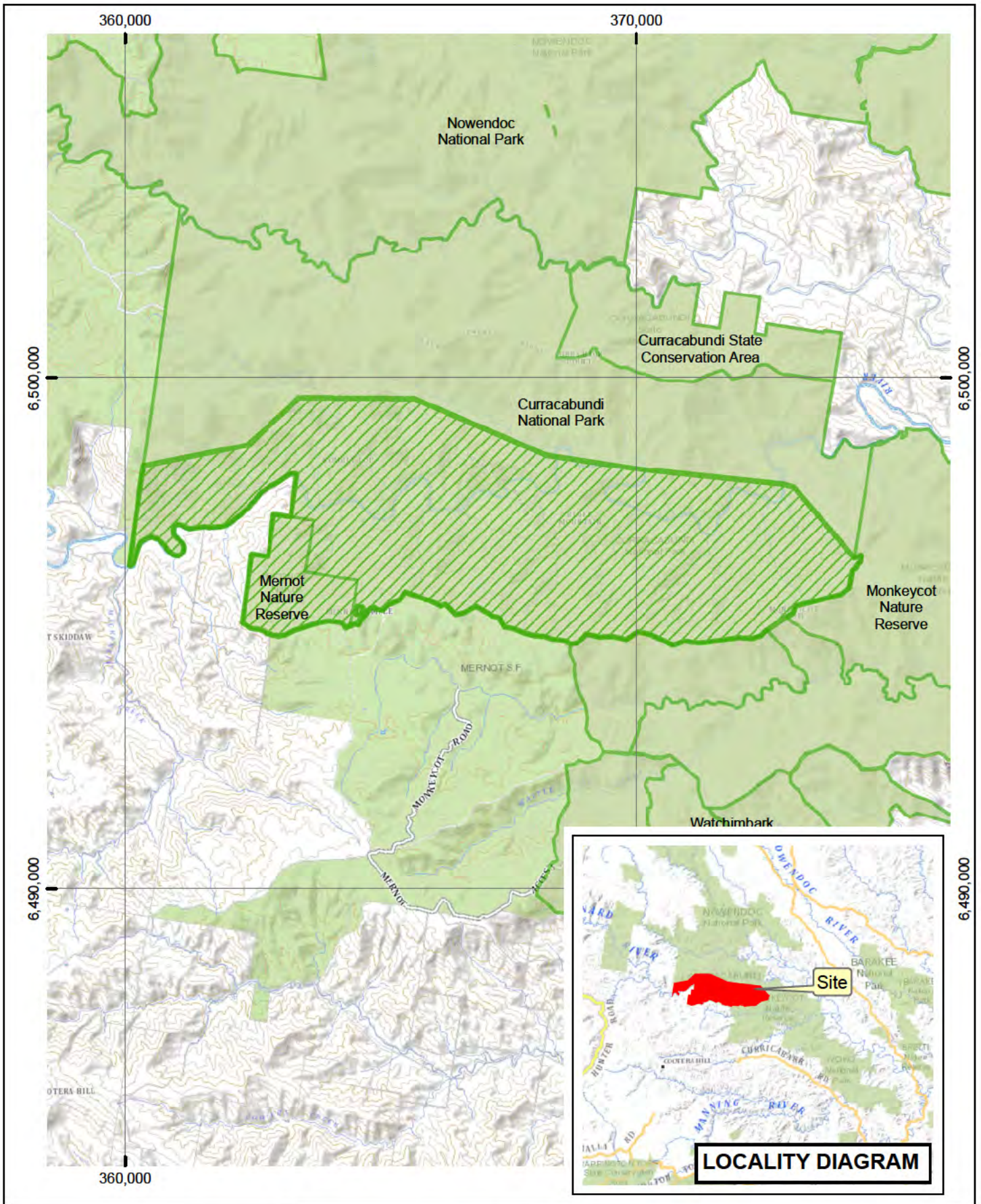
AIS-E0-148
Asset of
Intergenerational Significance
Rufous scrub-bird (*Atrichornis rufescens*)
Gumbaynggirr National Park and
New England National Park

Copyright of Department of Planning Industry and Environment.
 This map is not guaranteed to be free from error or omission. The Department and its employees disclaim liability for any act done on the information in the map and any consequences of such acts or omissions.



N

0 0.3 0.6 0.9 1.2 km



Legend



-  Declared Land
-  NPWS Estate

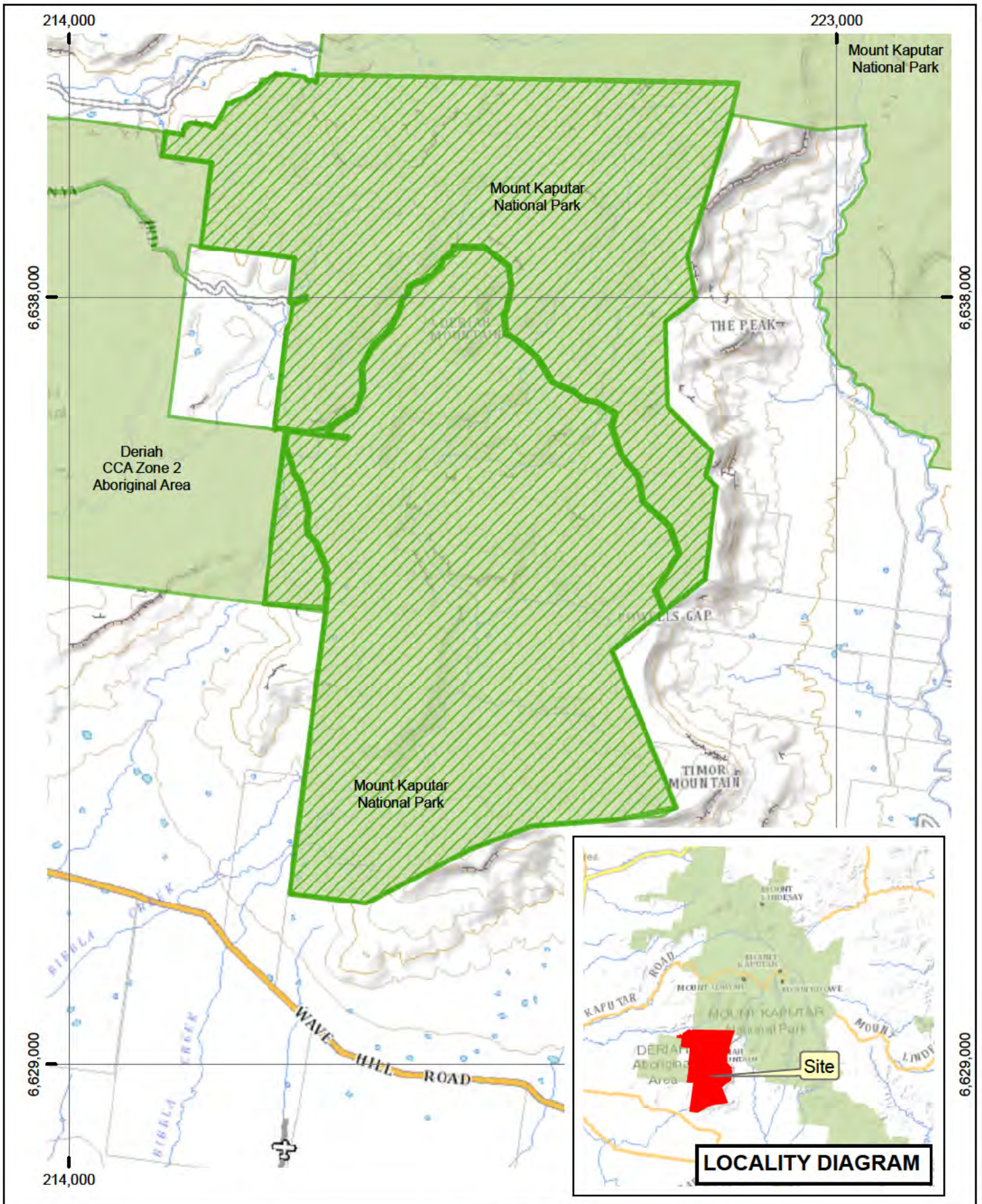
AIS-E0-152
Asset of Intergenerational Significance
Brush-tailed rock-wallaby
(Petrogale penicillata)
Curracabundi National Park and
Mernot Nature Reserve

Copyright of Department of Planning Industry and Environment.
 This map is not guaranteed to be free from error or omission. The Department and its employees disclaim liability for any act done on the information in the map and any consequences of such acts or omissions.



N

0 1 2 3 km



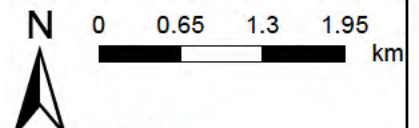
Legend



-  Declared Land
-  NPWS Estate

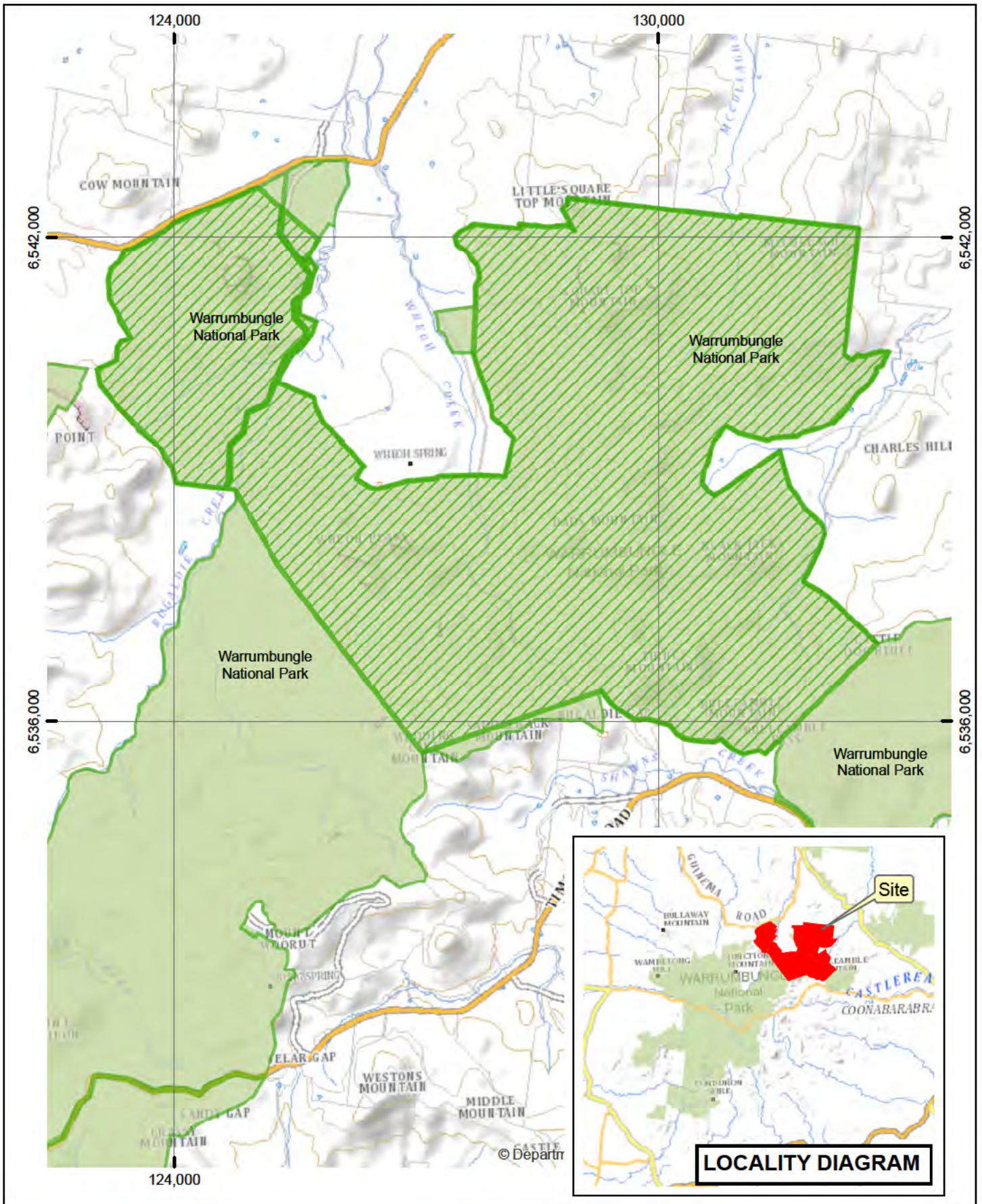
AIS-E0-153
Asset of
Intergenerational Significance
Brush-tailed rock-wallaby
(Petrogale penicillata)
Mount Kaputar National Park

Copyright of Department of Planning Industry and Environment.
 This map is not guaranteed to be free from error or omission. The Department and its employees disclaim liability for any act done on the information in the map and any consequences of such acts or omissions.



N 0 0.65 1.3 1.95 km





Legend



-  Declared Land
-  NPWS Estate

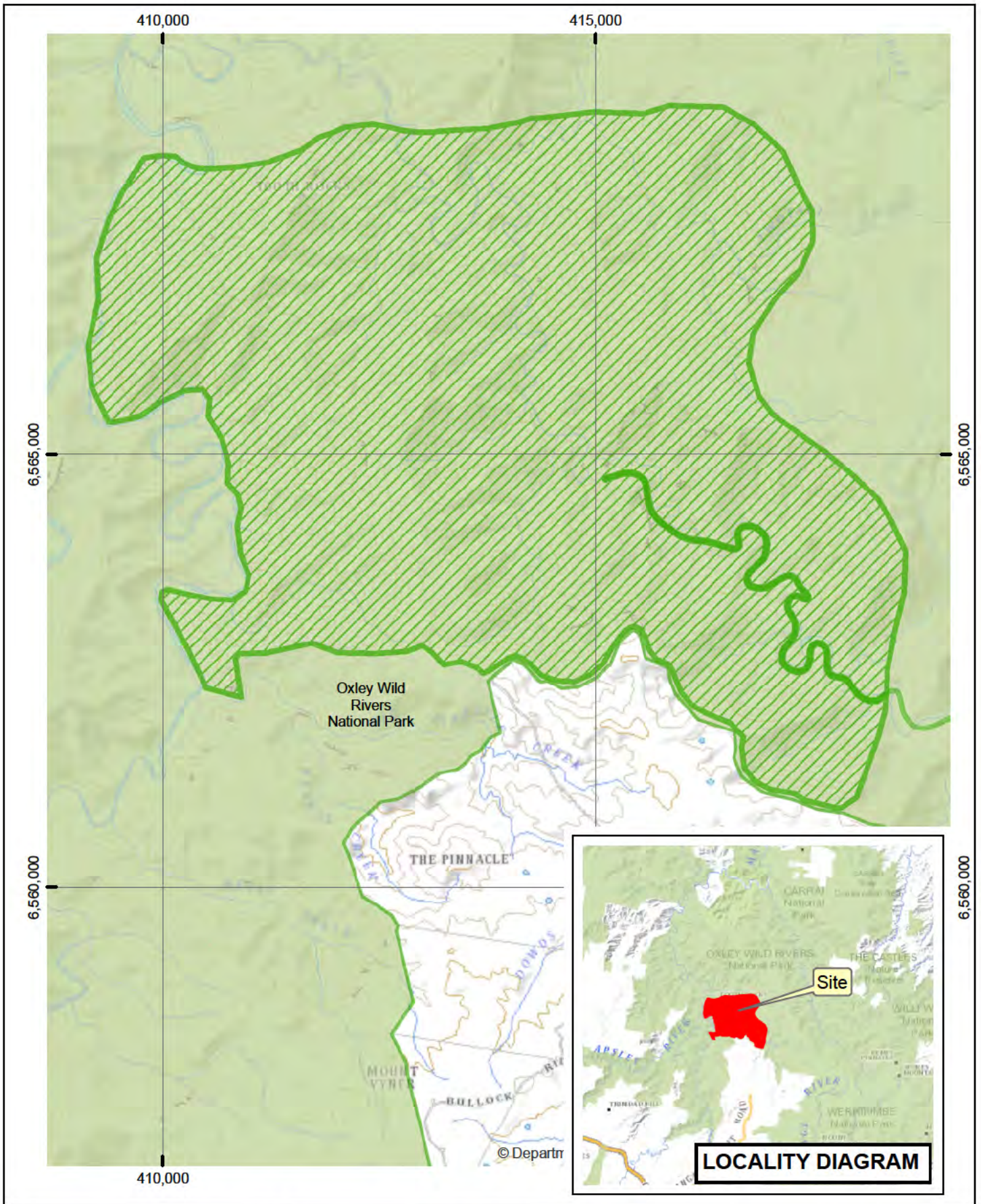
AIS-E0-154
Asset of Intergenerational Significance
Brush-tailed rock-wallaby
(Petrogale penicillata)
Warrumbungle National Park

Copyright of Department of Planning Industry and Environment.
 This map is not guaranteed to be free from error or omission. The Department and its employees disclaim liability for any act done on the information in the map and any consequences of such acts or omissions.



N

0 0.5 1 1.5 2 km



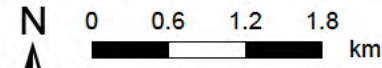
Legend



-  Declared Land
-  NPWS Estate

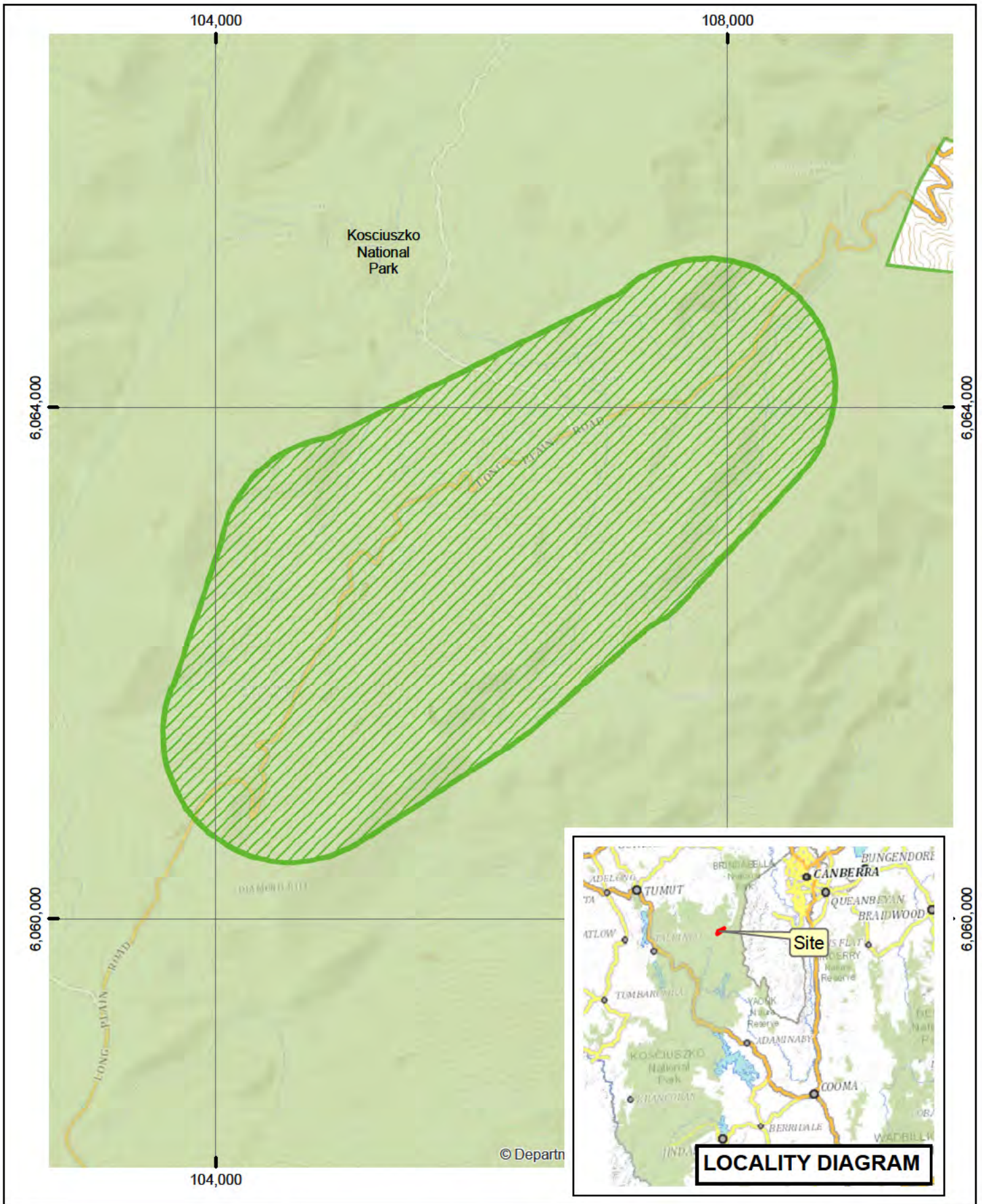
AIS-E0-155
Asset of Intergenerational Significance
Brush-tailed rock-wallaby
(Petrogale penicillata)
Oxley Wild Rivers National Park

Copyright of Department of Planning Industry and Environment.
 This map is not guaranteed to be free from error or omission. The Department and its employees disclaim liability for any act done on the information in the map and any consequences of such acts or omissions.



N 0 0.6 1.2 1.8 km





Legend



-  Declared Land
-  NPWS Estate

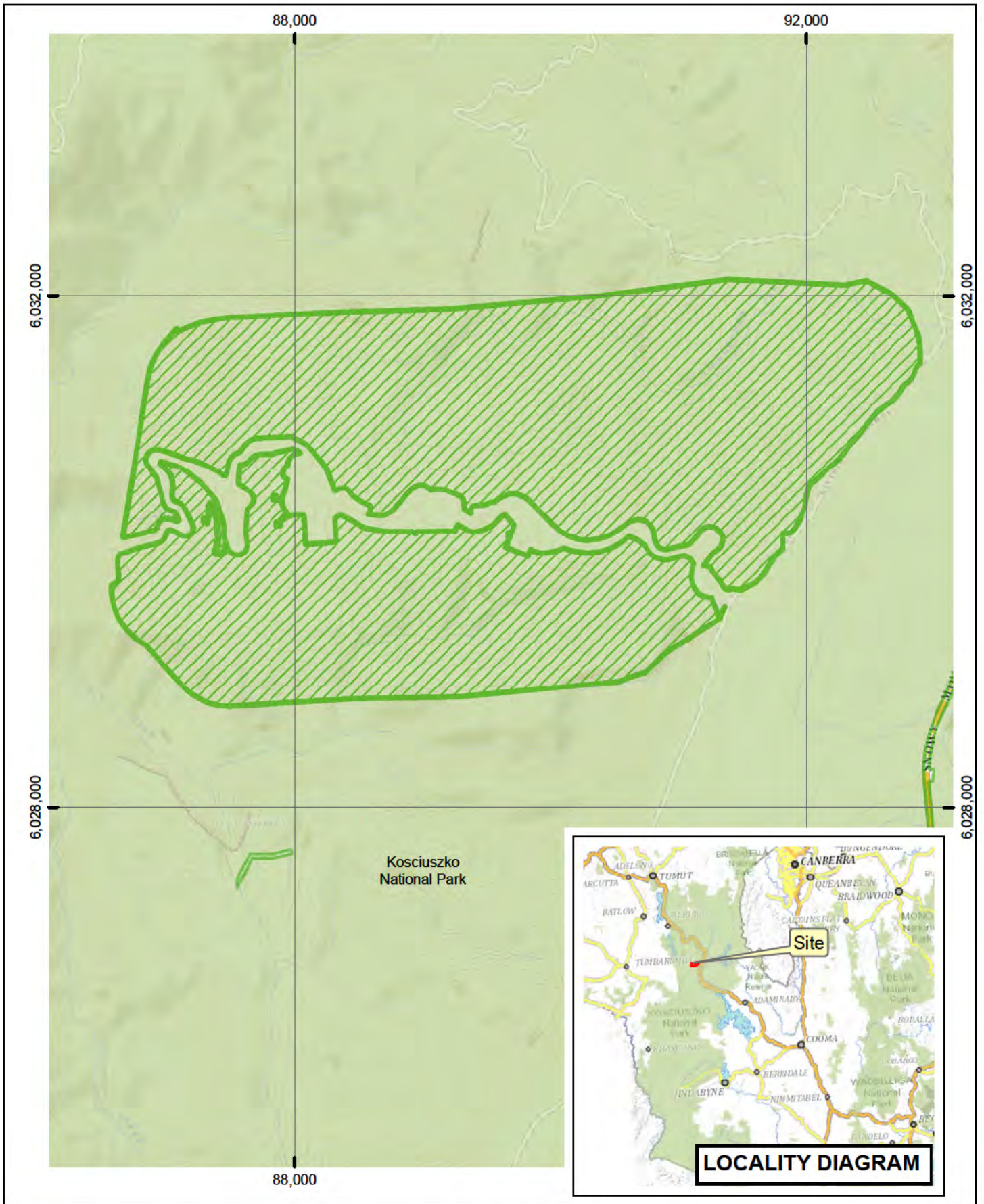
AIS-E0-156
Asset of Intergenerational Significance
Smoky mouse
(Pseudomys fumeus)
Kosciuszko National Park

Copyright of Department of Planning Industry and Environment.
 This map is not guaranteed to be free from error or omission. The Department and its employees disclaim liability for any act done on the information in the map and any consequences of such acts or omissions.

N

0 0.3 0.6 0.9 1.2 km



Legend




-  Declared Land
-  NPWS Estate

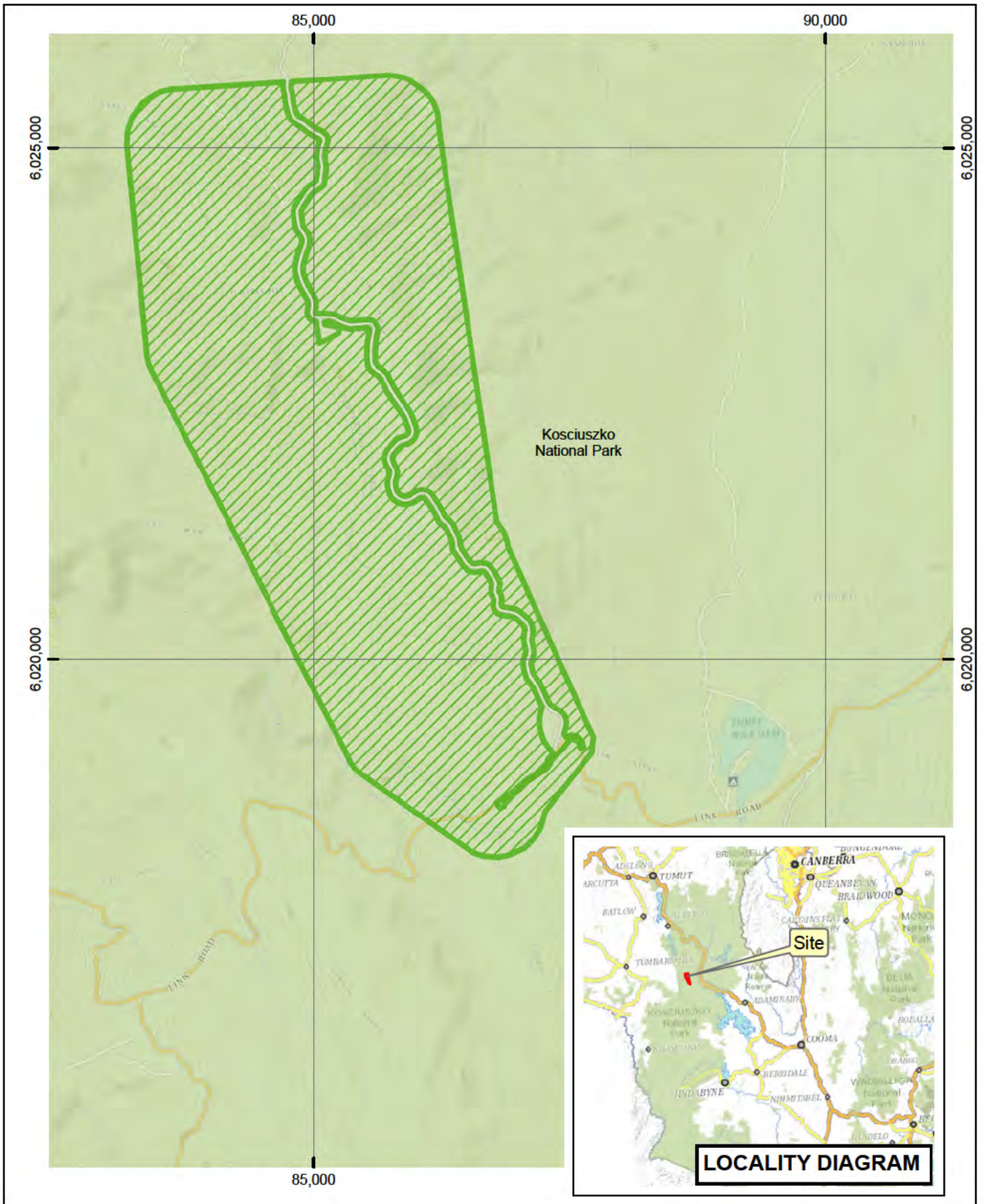
AIS-E0-157
Asset of Intergenerational Significance
Smoky mouse
(Pseudomys fumeus)
Kosciuszko National Park

Copyright of Department of Planning Industry and Environment.
 This map is not guaranteed to be free from error or omission. The Department and its employees disclaim liability for any act done on the information in the map and any consequences of such acts or omissions.



N

0 0.3 0.6 0.9 1.2 km




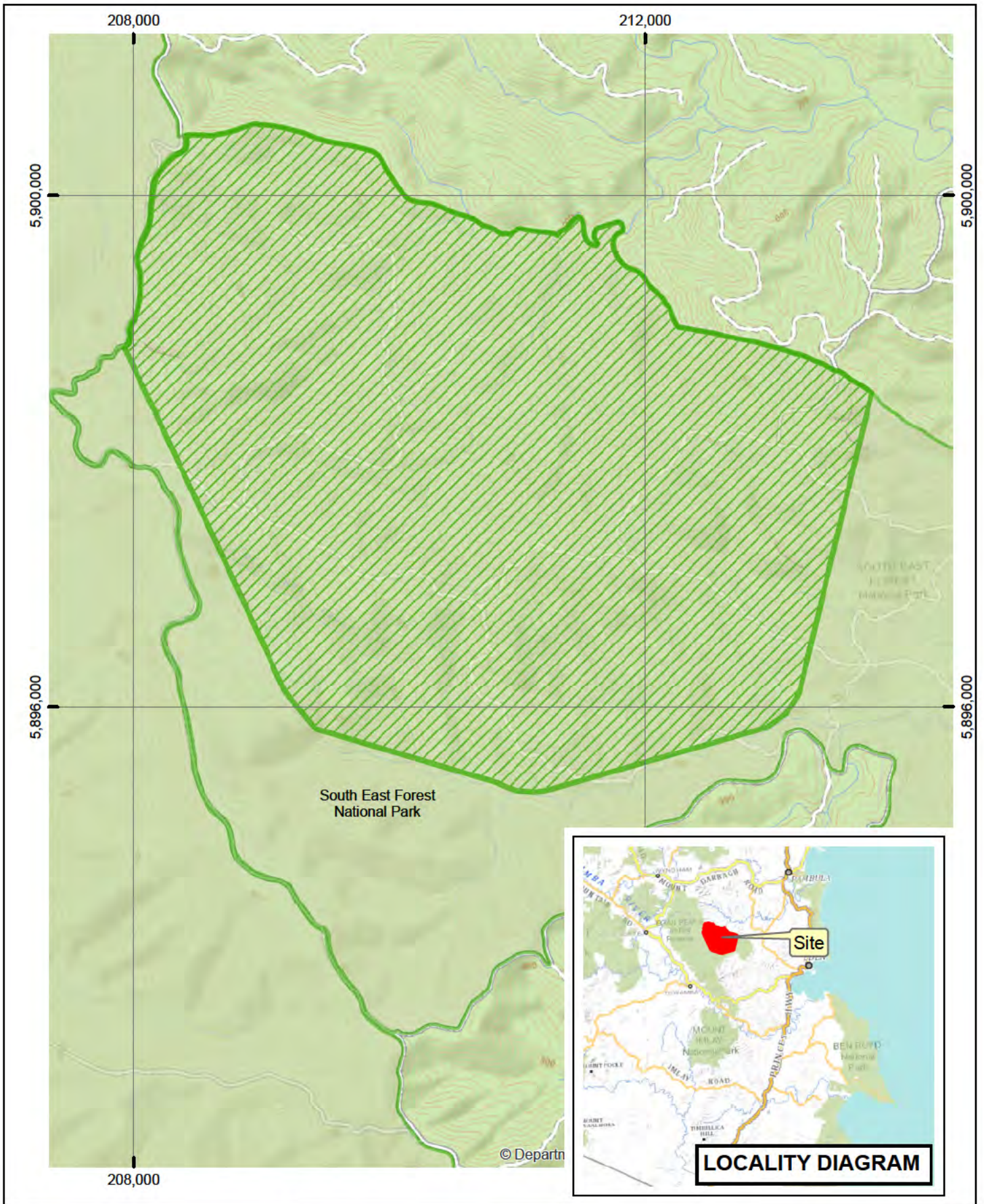
Legend

-  Declared Land
-  NPWS Estate



AIS-E0-158
Asset of
Intergenerational Significance
Smoky mouse
(Pseudomys fumeus)
Kosciuszko National Park

Copyright of Department of Planning Industry and Environment.
 This map is not guaranteed to be free from error or omission. The Department and its employees disclaim liability for any act done on the information in the map and any consequences of such acts or omissions.





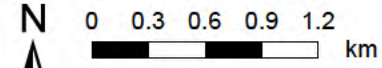
Legend



-  Declared Land
-  NPWS Estate

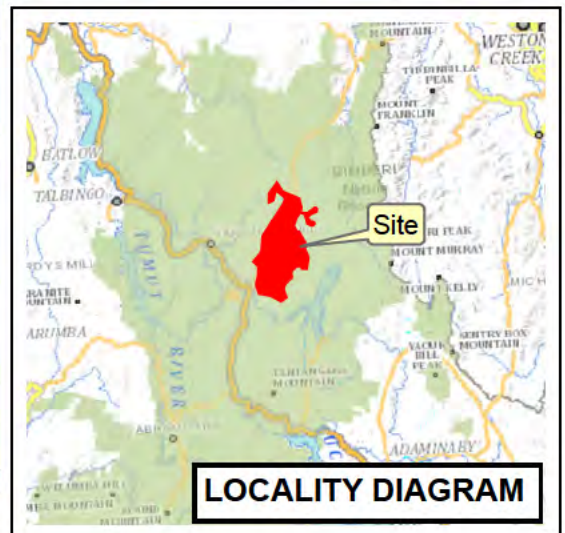
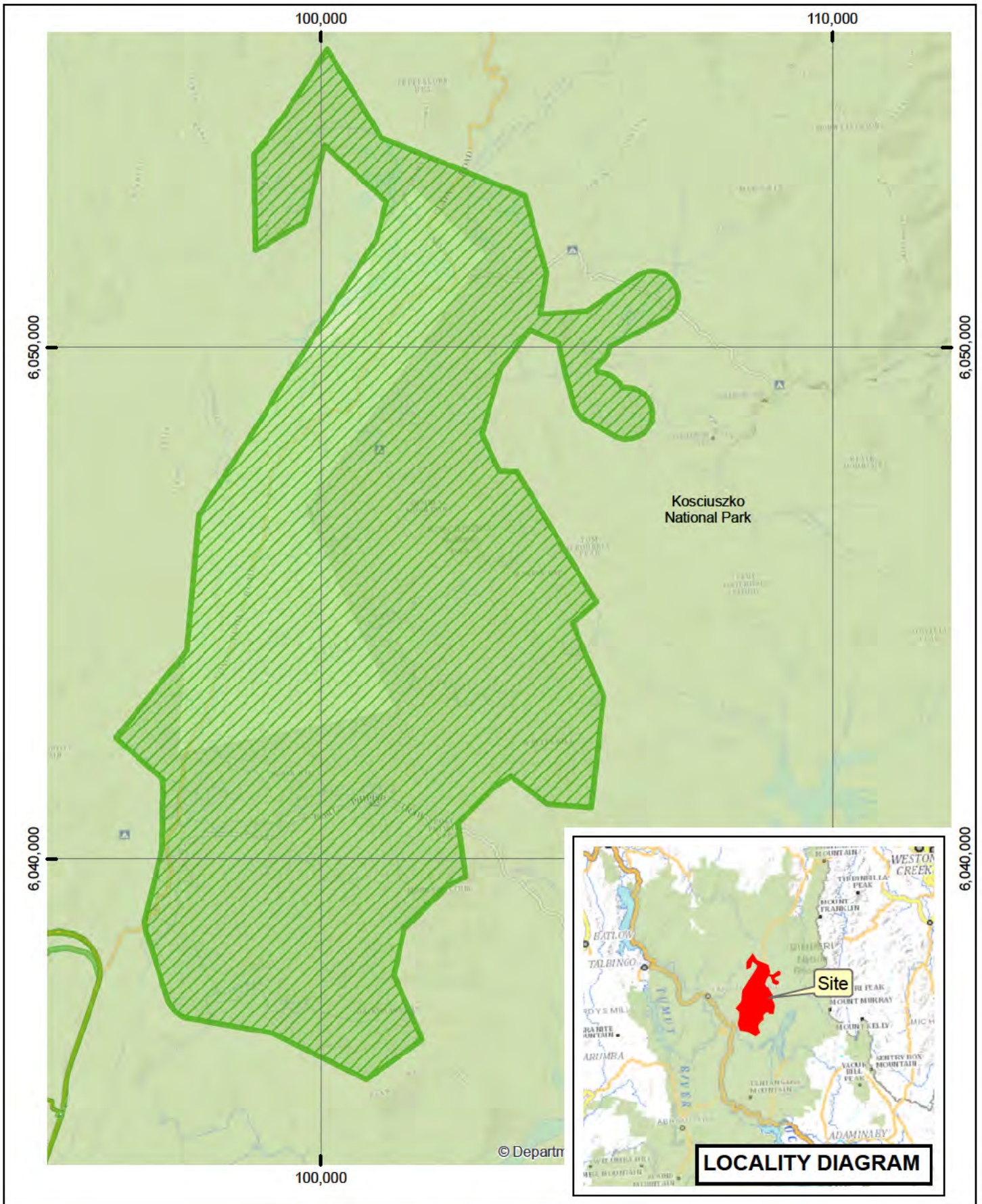
AIS-E0-159
Asset of Intergenerational Significance
Smoky mouse
(Pseudomys fumeus)
South East Forest National Park

Copyright of Department of Planning Industry and Environment.
 This map is not guaranteed to be free from error or omission. The Department and its employees disclaim liability for any act done on the information in the map and any consequences of such acts or omissions.

N 0 0.3 0.6 0.9 1.2 km





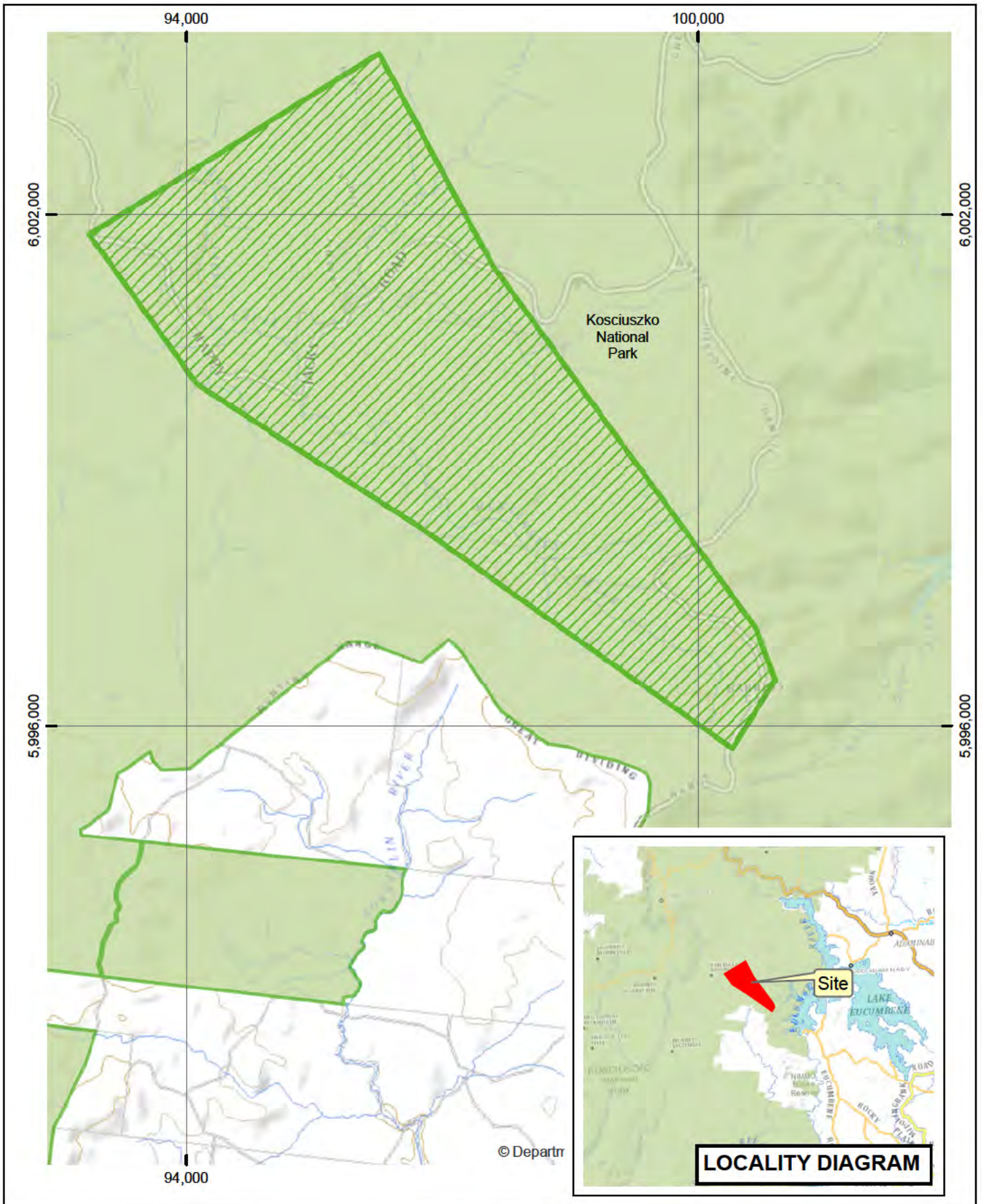
Legend

- Declared Land
- Alpine she-oak skink (*Cyclodomorphus praealtus*)
- Broad-toothed rat (*Mastacomys fuscus*)
- NPWS Estate



AIS-E0-160
Asset of Intergenerational Significance
Alpine she-oak skink (*Cyclodomorphus praealtus*) and Broad-toothed rat (*Mastacomys fuscus*)
Kosciuszko National Park

Copyright of Department of Planning Industry and Environment.
 This map is not guaranteed to be free from error or omission. The Department and its employees disclaim liability for any act done on the information in the map and any consequences of such acts or omissions.

N 0 0.8 1.6 2.4 3.2 km




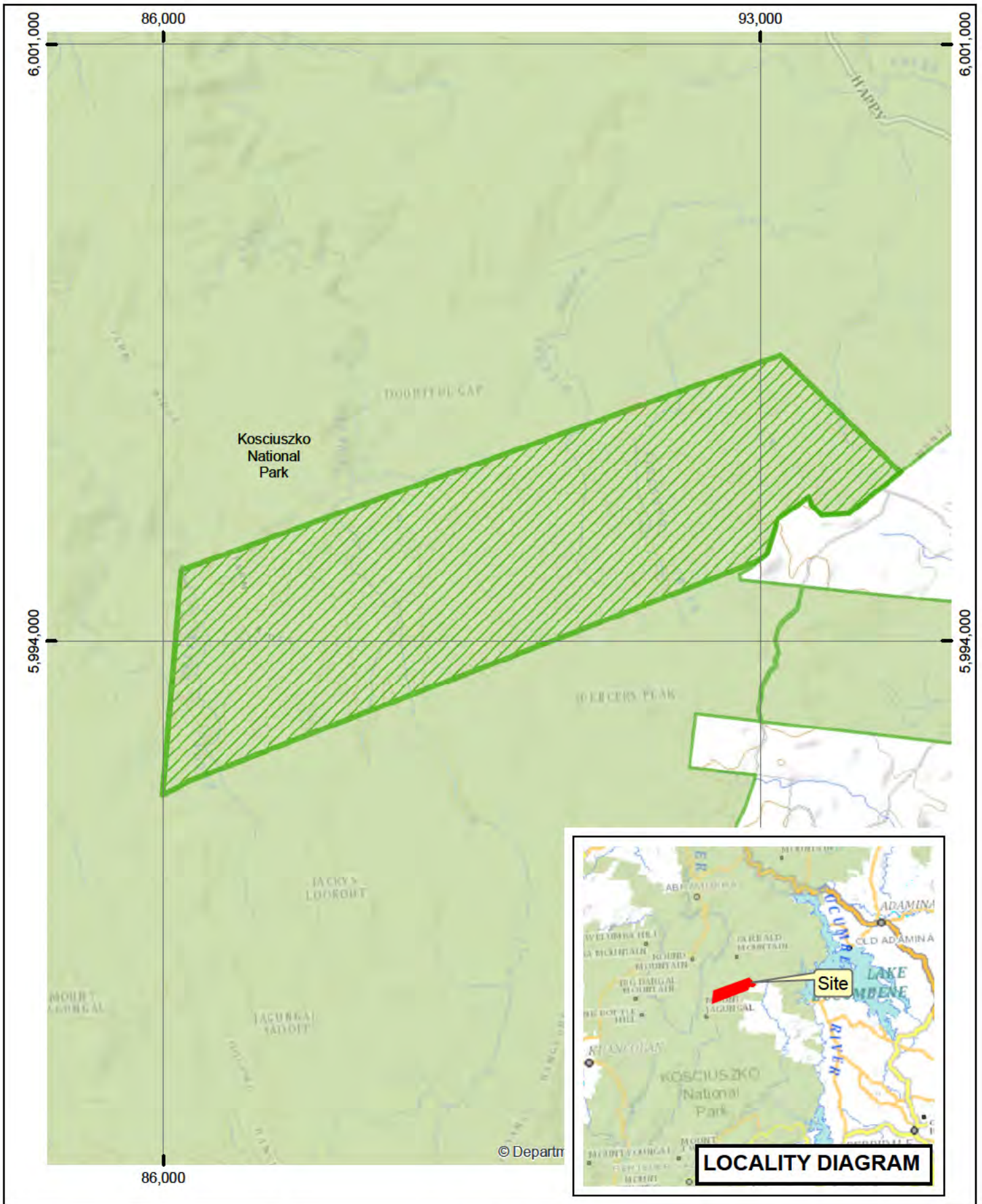
Legend

-  Declared Land
-  NPWS Estate



AIS-E0-162
Asset of
Intergenerational Significance
Alpine she-oak skink
(*Cyclodomorphus praealtus*)
Kosciuszko National Park

Copyright of Department of Planning Industry and Environment.
 This map is not guaranteed to be free from error or omission. The Department and its employees disclaim liability for any act done on the information in the map and any consequences of such acts or omissions.






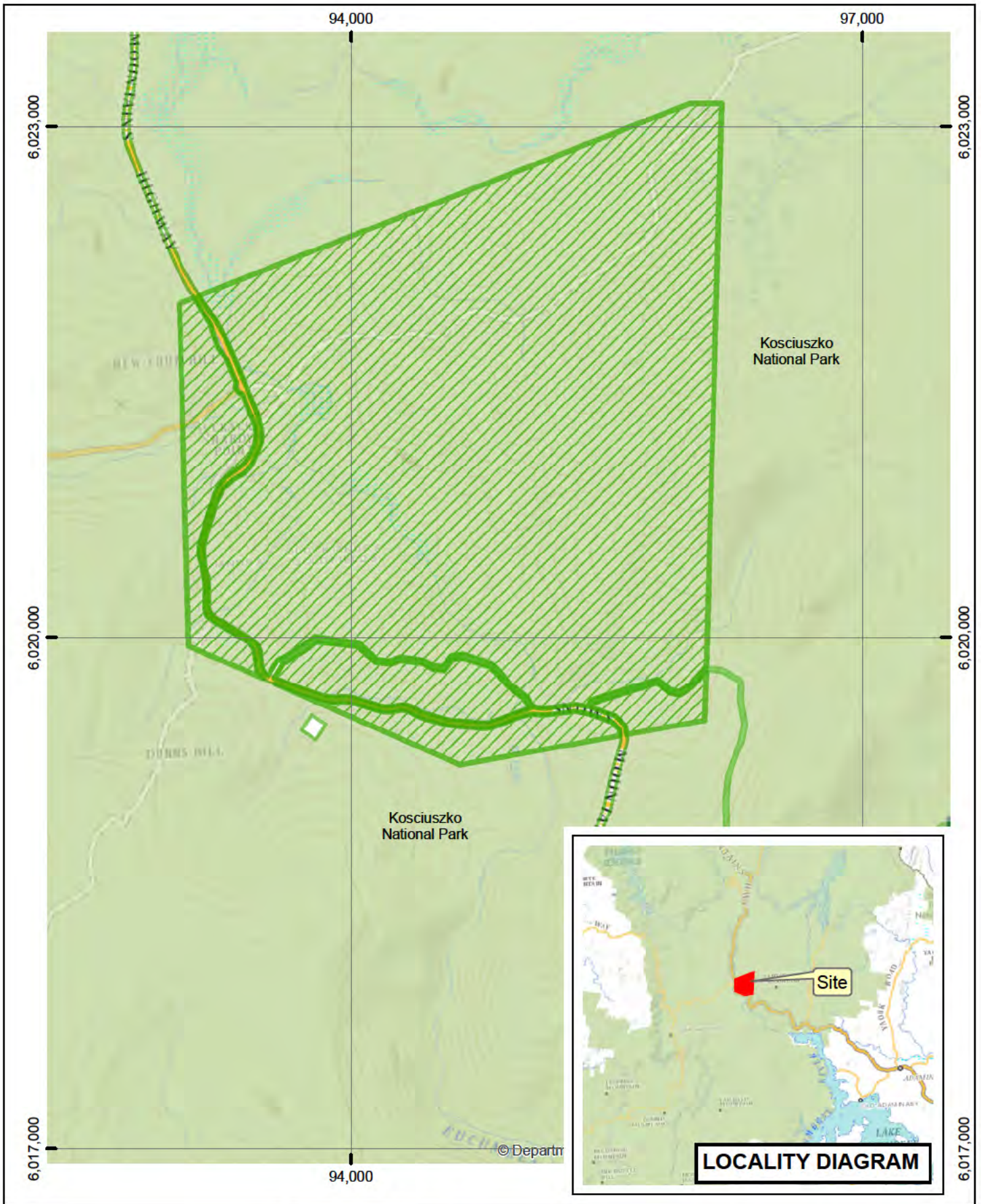
Legend

-  Declared Land
-  NPWS Estate



AIS-E0-165
Asset of
Intergenerational Significance
Alpine she-oak skink
(*Cyclodomorphus praealtus*)
Kosciuszko National Park

Copyright of Department of Planning Industry and Environment.
 This map is not guaranteed to be free from error or omission. The Department and its employees disclaim liability for any act done on the information in the map and any consequences of such acts or omissions.






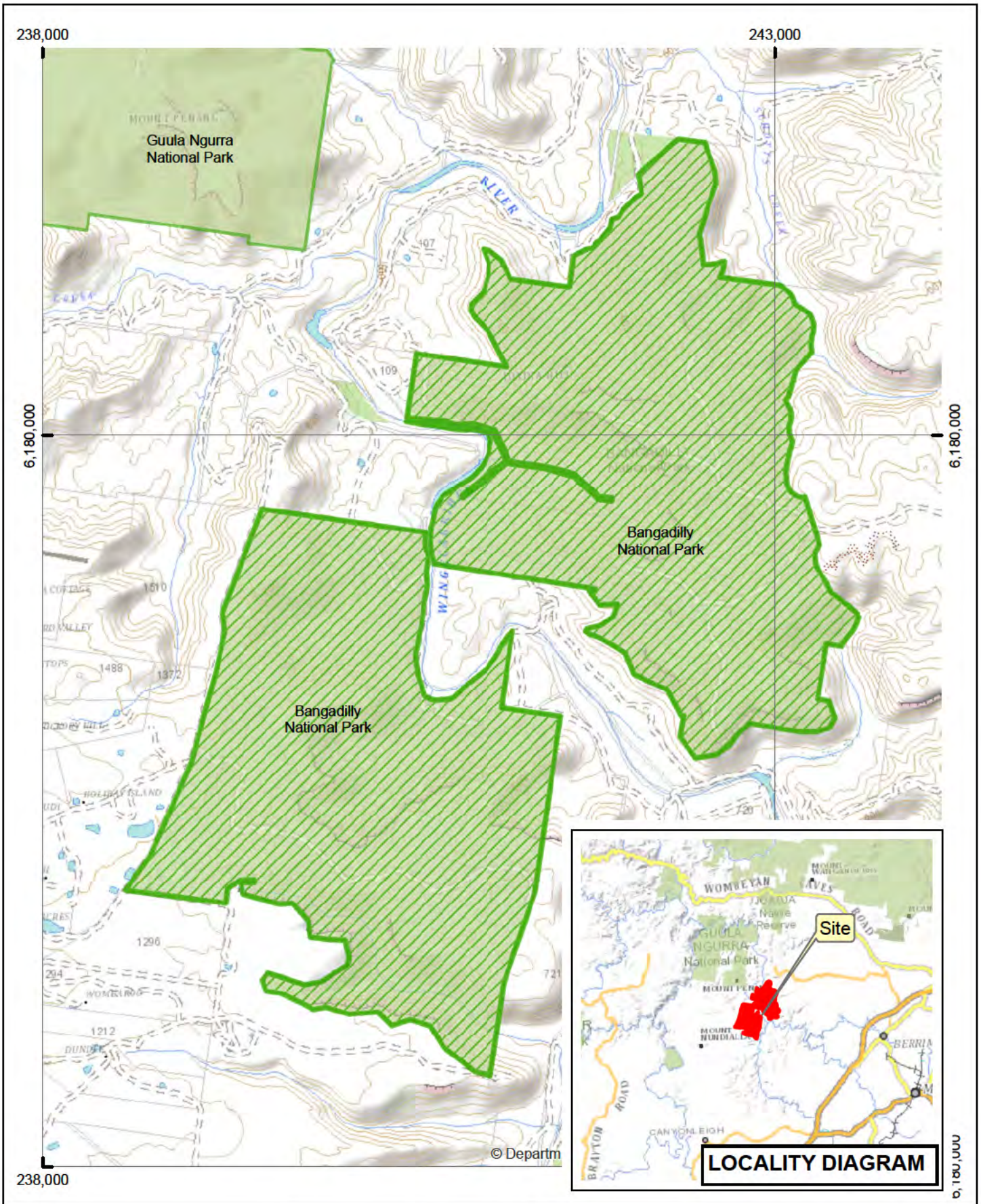
Legend

-  Declared Land
-  NPWS Estate

AIS-E0-166
Asset of Intergenerational Significance
Alpine she-oak skink
(*Cyclodomorphus praealtus*)
Kosciuszko National Park

Copyright of Department of Planning Industry and Environment.
 This map is not guaranteed to be free from error or omission. The Department and its employees disclaim liability for any act done on the information in the map and any consequences of such acts or omissions.





Legend

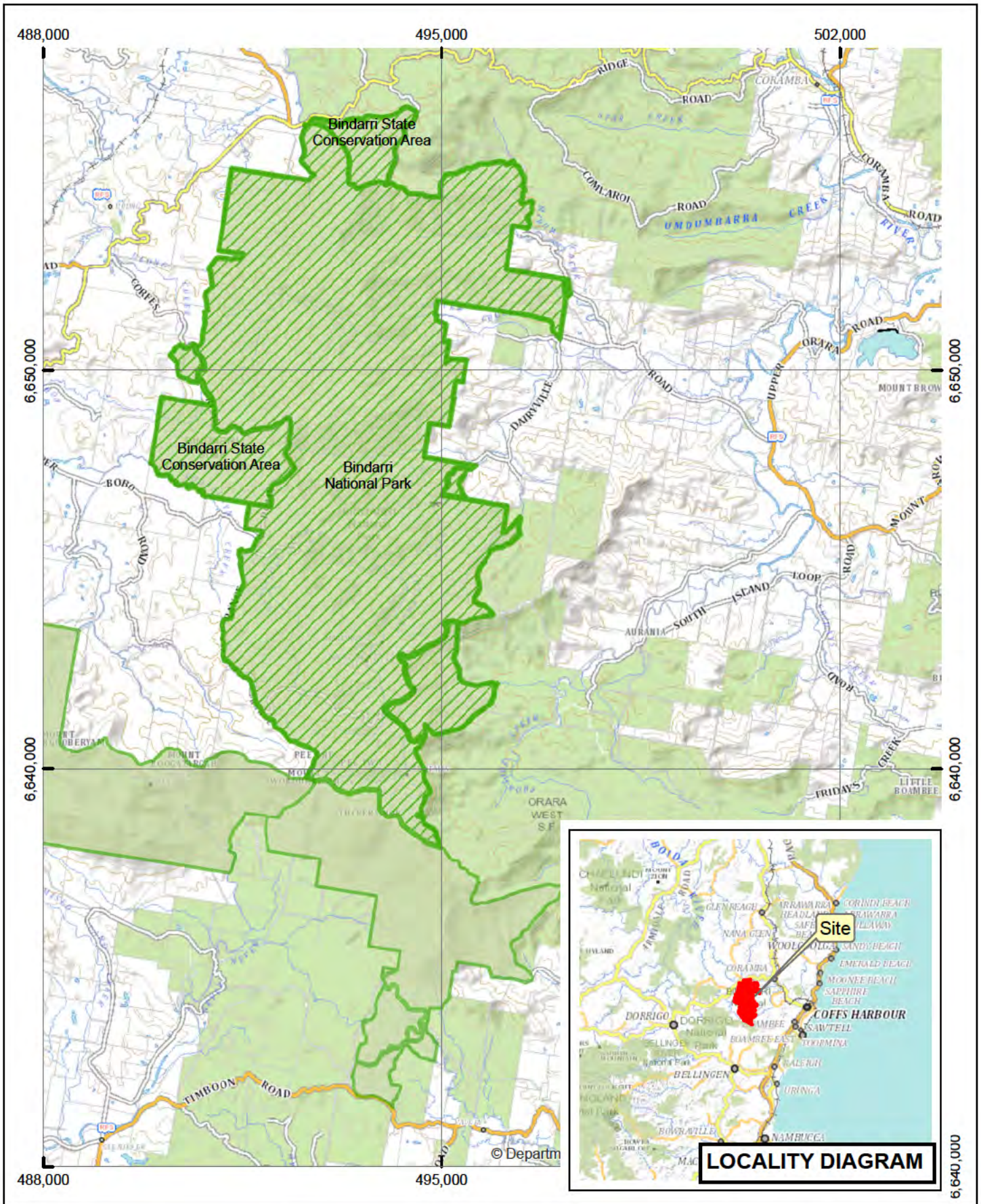
- Declared Land
- NPWS Estate

AIS-E0-178
Asset of
Intergenerational Significance
Koala
(Phascolarctos cinereus)
Bangadilly National Park

Copyright of Department of Planning Industry and Environment.
 This map is not guaranteed to be free from error or omission. The Department and its employees disclaim liability for any act done on the information in the map and any consequences of such acts or omissions.

N
 0 0.35 0.7 1.05 km

|



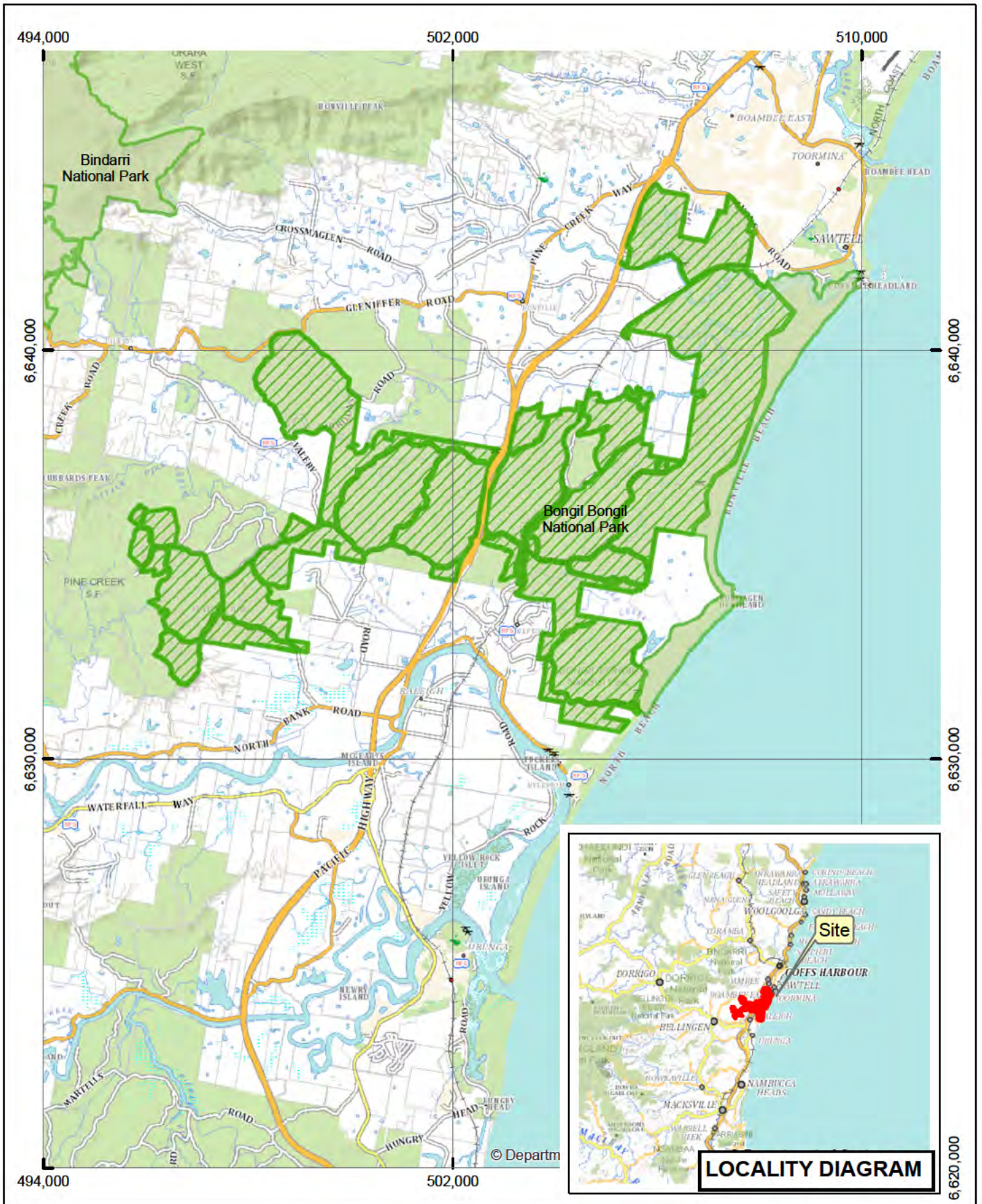
Legend

- Declared Land
- NPWS Estate

AIS-E0-179
Asset of
Intergenerational Significance
Koala (*Phascolarctos cinereus*)
Bindarri National Park and
Bindarri State Conservation Area

Copyright of Department of Planning Industry and Environment.
 This map is not guaranteed to be free from error or omission. The Department and its employees disclaim liability for any act done on the information in the map and any consequences of such acts or omissions.

N 0 1 2 3 km



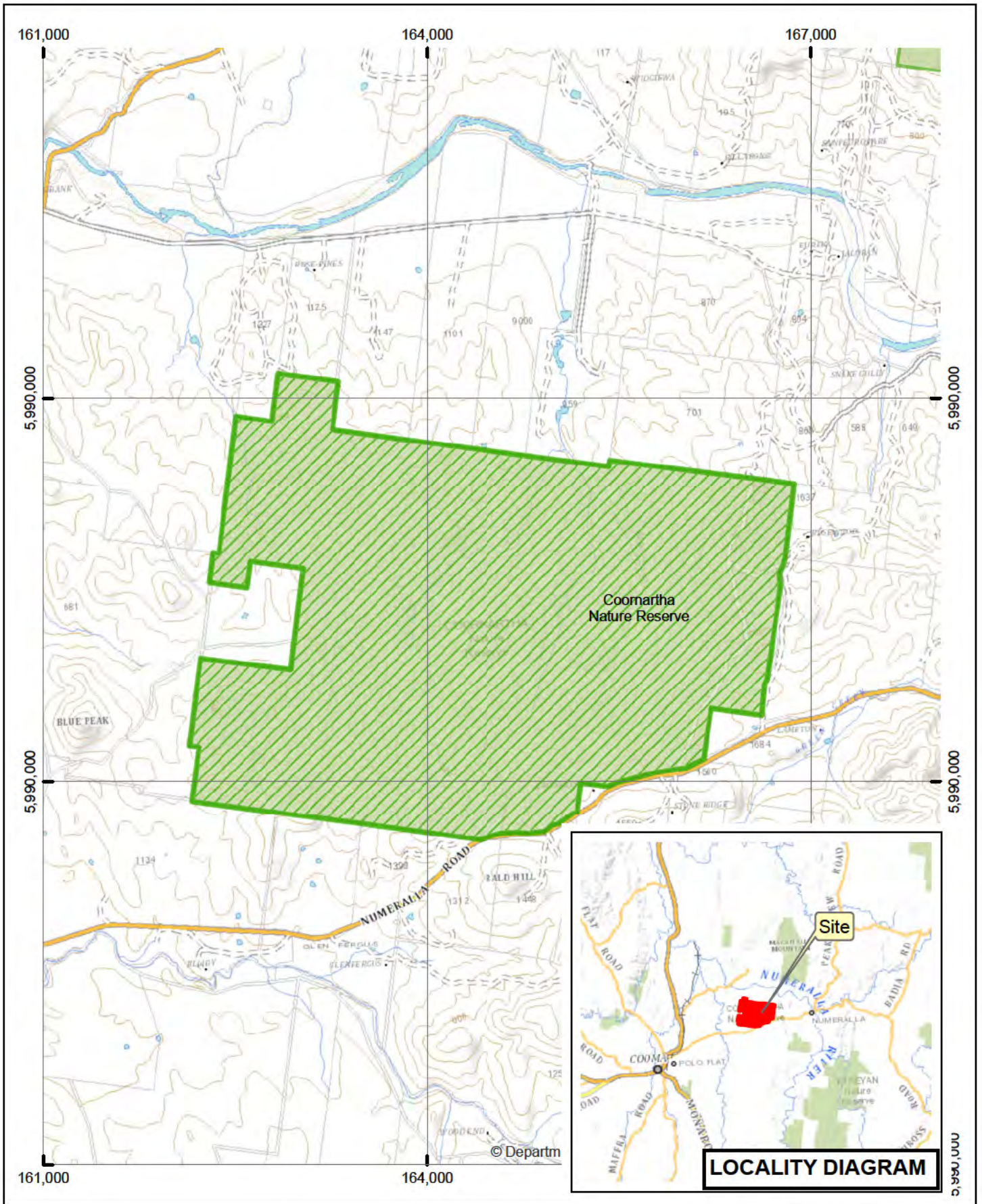
Legend

- Declared Land
- NPWS Estate

AIS-E0-180
Asset of
Intergenerational Significance
Koala
(Phascolarctos cinereus)
Bongil Bongil National Park

Copyright of Department of Planning Industry and Environment.
 This map is not guaranteed to be free from error or omission. The Department and its employees disclaim liability for any act done on the information in the map and any consequences of such acts or omissions.

N 0 1 2 3 km




Legend


-  Declared Land
-  NPWS Estate


AIS-E0-181
Asset of
Intergenerational Significance
Koala
(Phascolarctos cinereus)
Coomartha Nature Reserve

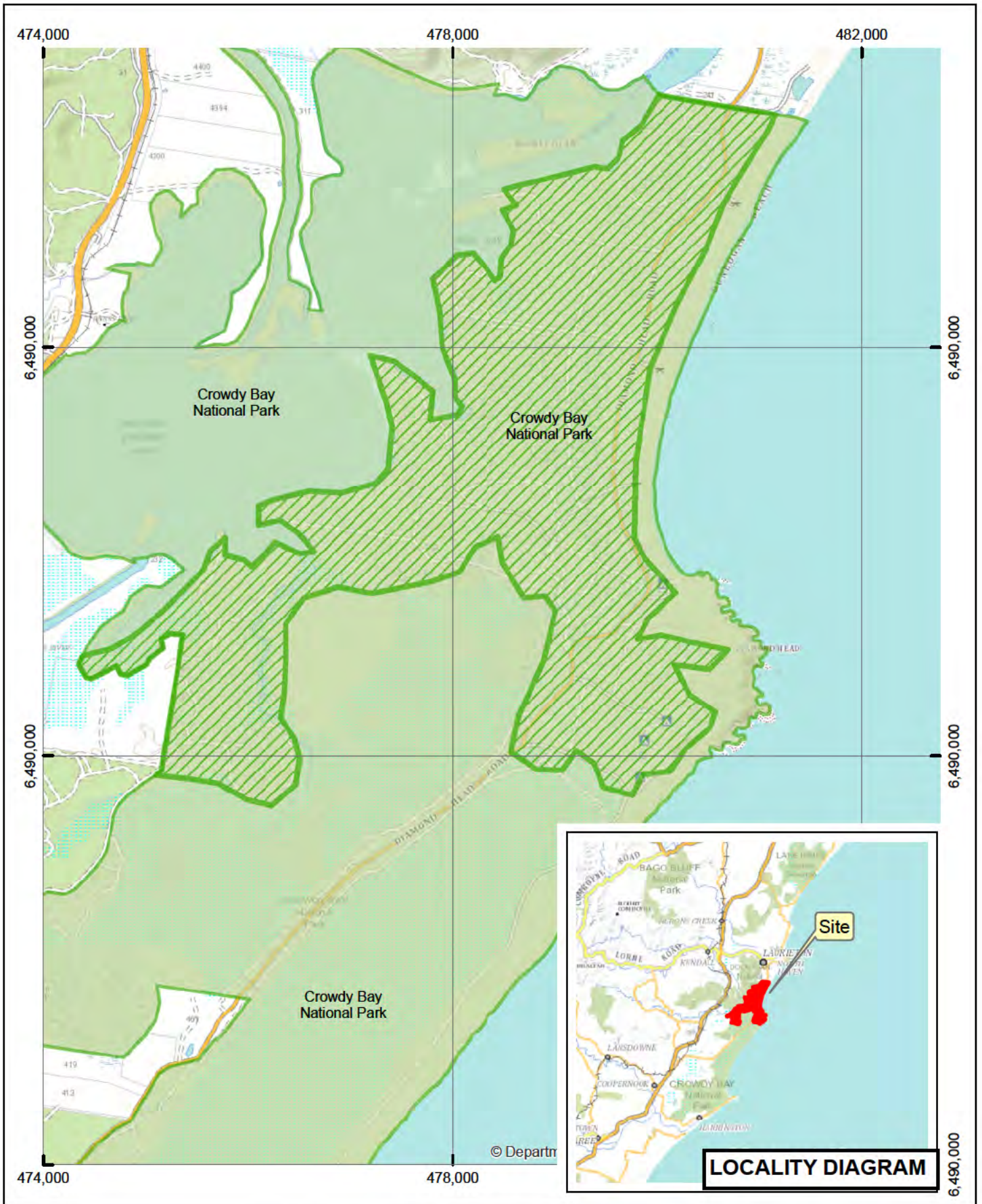
Copyright of Department of Planning Industry and Environment.
 This map is not guaranteed to be free from error or omission. The Department and its employees disclaim liability for any act done on the information in the map and any consequences of such acts or omissions.

N 0 0.4 0.8 1.2 km






NSW
 GOVERNMENT






Legend



-  Declared Land
-  NPWS Estate

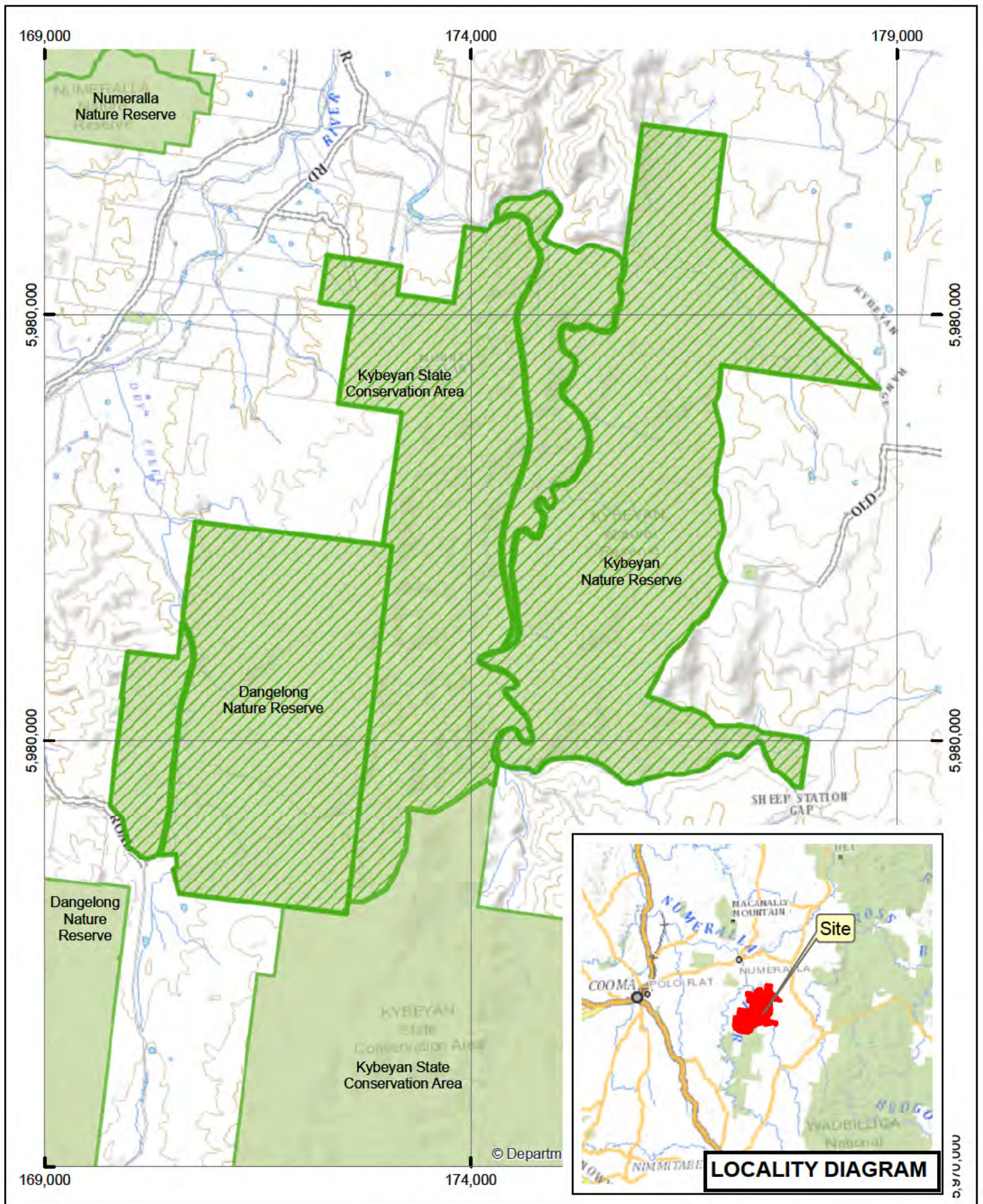
AIS-E0-182
Asset of
Intergenerational Significance
Koala
(Phascolarctos cinereus)
Crowdy Bay National Park

Copyright of Department of Planning Industry and Environment.
 This map is not guaranteed to be free from error or omission. The Department and its employees disclaim liability for any act done on the information in the map and any consequences of such acts or omissions.

N 0 0.5 1 1.5 km





Legend


-  Declared Land
-  NPWS Estate



AIS-E0-183
Asset of Intergenerational Significance
Koala (*Phascolarctos cinereus*)

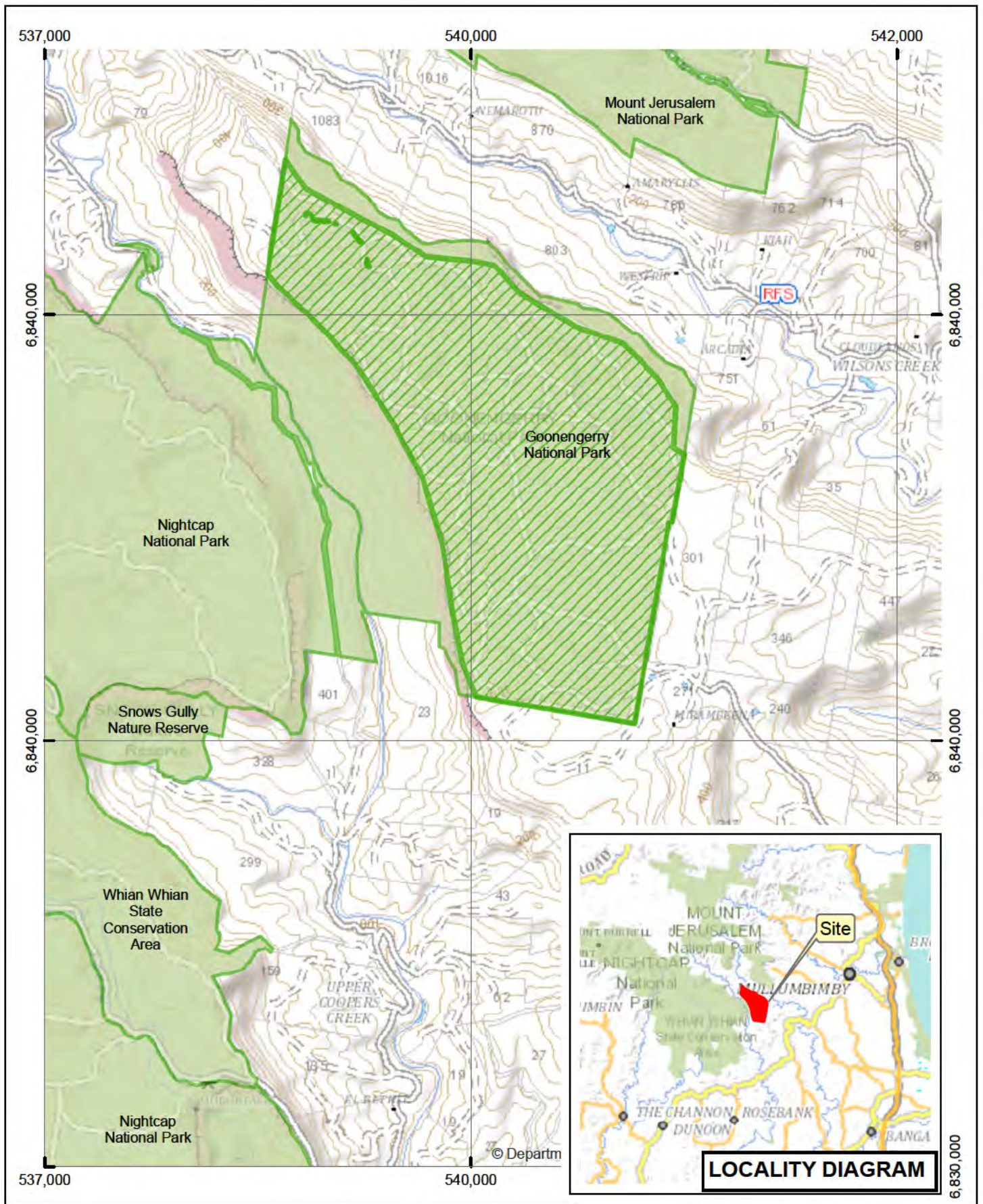
**Dangelong Nature Reserve,
 Kybeyan Nature Reserve and
 Kybeyan State Conservation Area**

Copyright of Department of Planning Industry and Environment.
 This map is not guaranteed to be free from error or omission. The Department and its employees disclaim liability for any act done on the information in the map and any consequences of such acts or omissions.



N 0 0.65 1.3 1.95 km






Legend



-  Declared Land
-  NPWS Estate

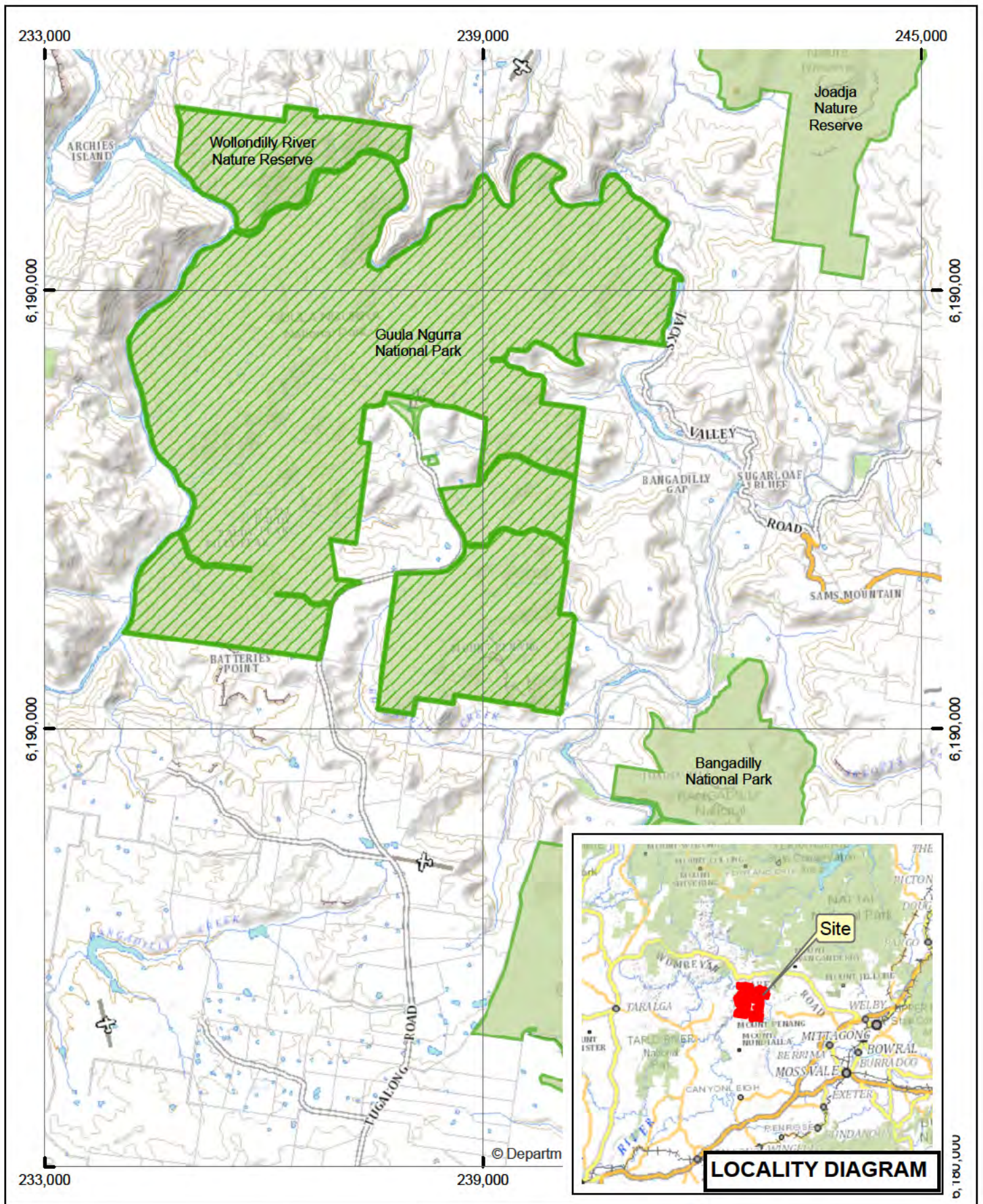
AIS-E0-184
Asset of
Intergenerational Significance
Koala
(Phascolarctos cinereus)
Goonengerry National Park

Copyright of Department of Planning Industry and Environment.
 This map is not guaranteed to be free from error or omission. The Department and its employees disclaim liability for any act done on the information in the map and any consequences of such acts or omissions.

N 0 0.3 0.6 0.9 km







Legend

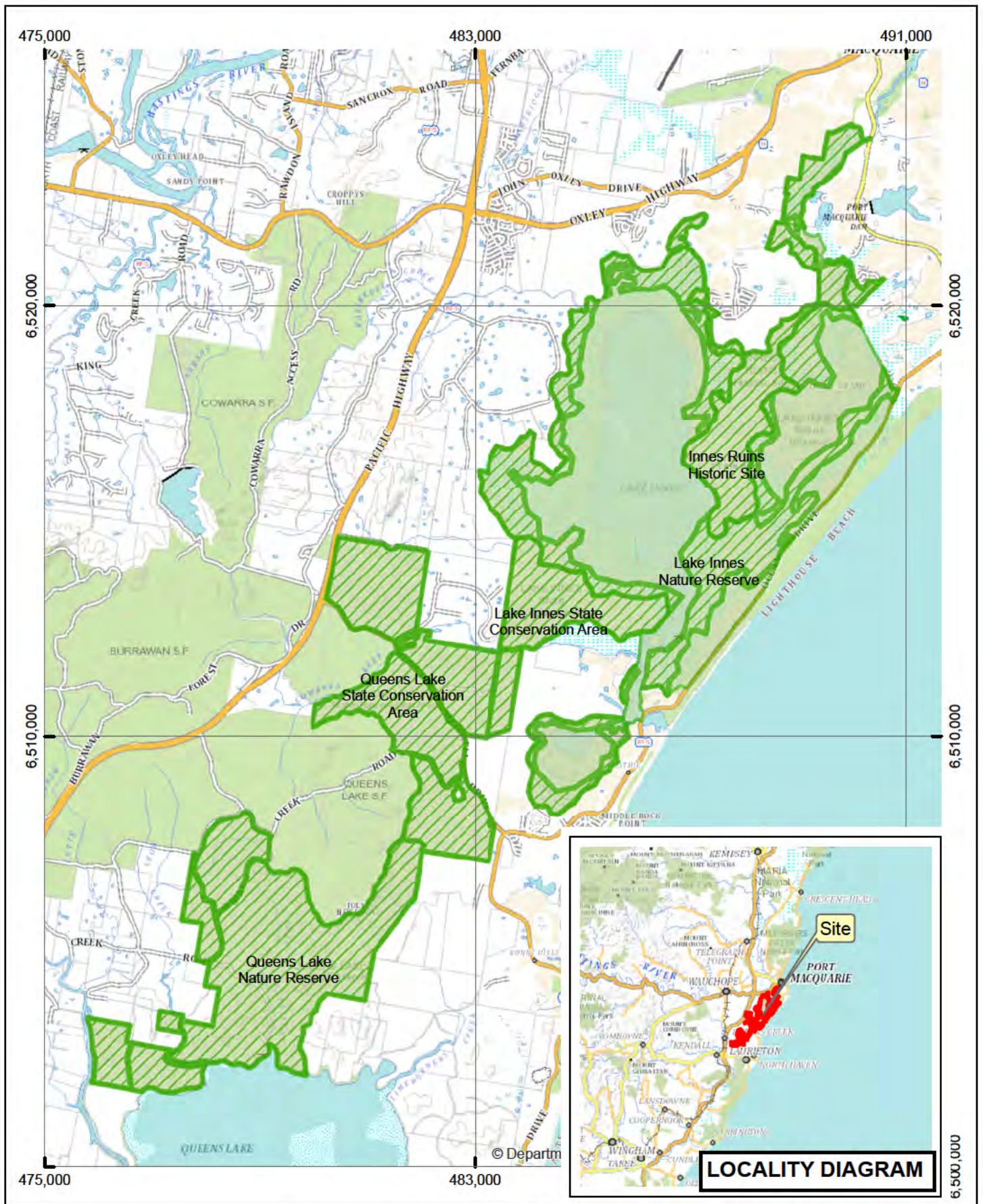
-  Declared Land
-  NPWS Estate

AIS-E0-185
Asset of
Intergenerational Significance
Koala (*Phascolarctos cinereus*)
Guula Ngurra National Park and
Wollondilly River Nature Reserve

Copyright of Department of Planning Industry and Environment.
 This map is not guaranteed to be free from error or omission. The Department and its employees disclaim liability for any act done on the information in the map and any consequences of such acts or omissions.

N 0 0.75 1.5 2.25 km



Legend

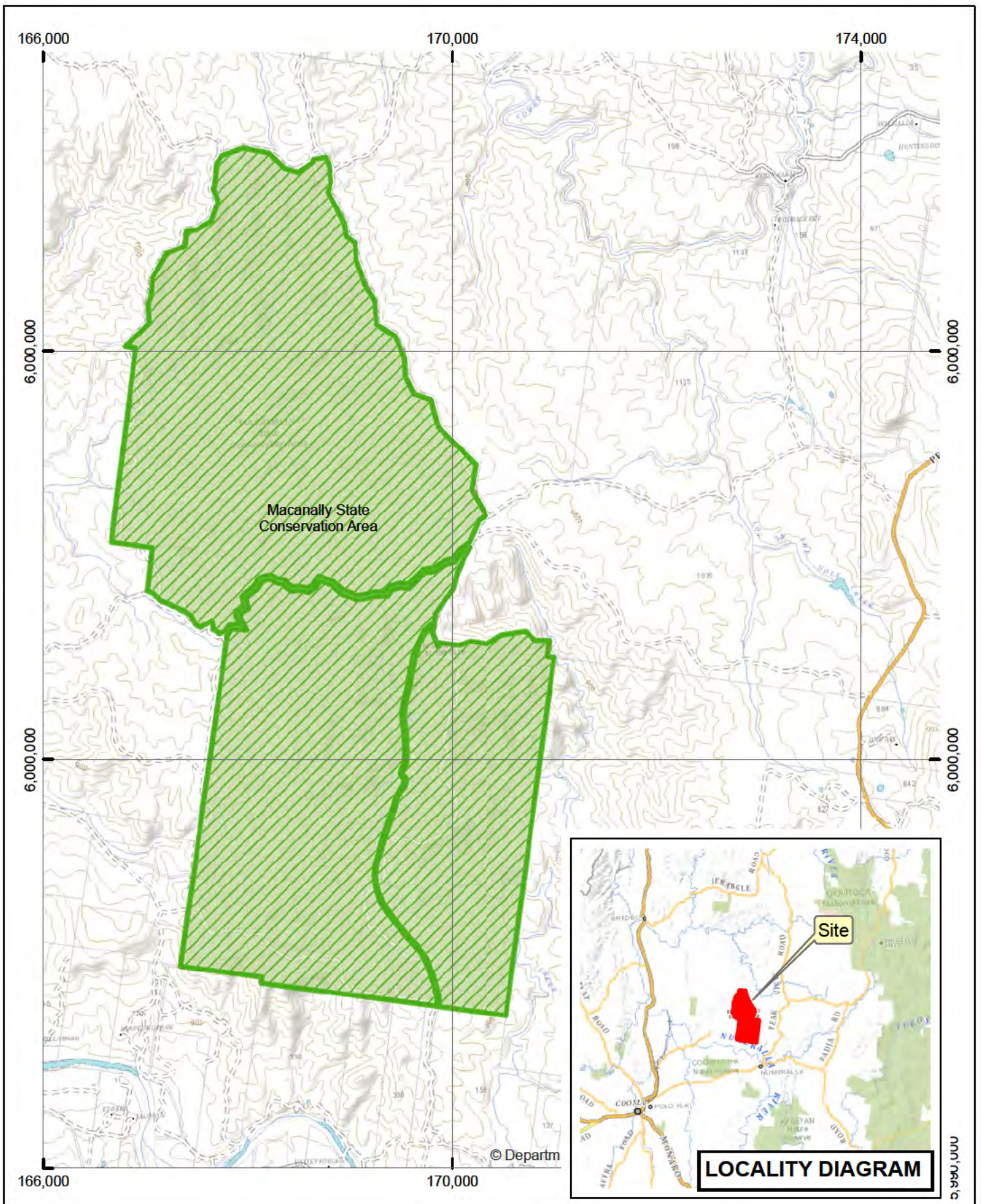
- Declared Land
- NPWS Estate

AIS-E0-186
Asset of Intergenerational Significance
Koala (*Phascolarctos cinereus*)

**Innes Ruins Historic Site, Lake Innes Nature Reserve,
 Lake Innes State Conservation Area, Queens Lake
 Nature Reserve and Queens Lake State Conservation Area**

Copyright of Department of Planning Industry and Environment.
 This map is not guaranteed to be free from error or omission. The Department and its employees disclaim
 liability for any act done on the information in the map and any consequences of such acts or omissions.

N 0 1 2 3 km



Legend



-  Declared Land
-  NPWS Estate

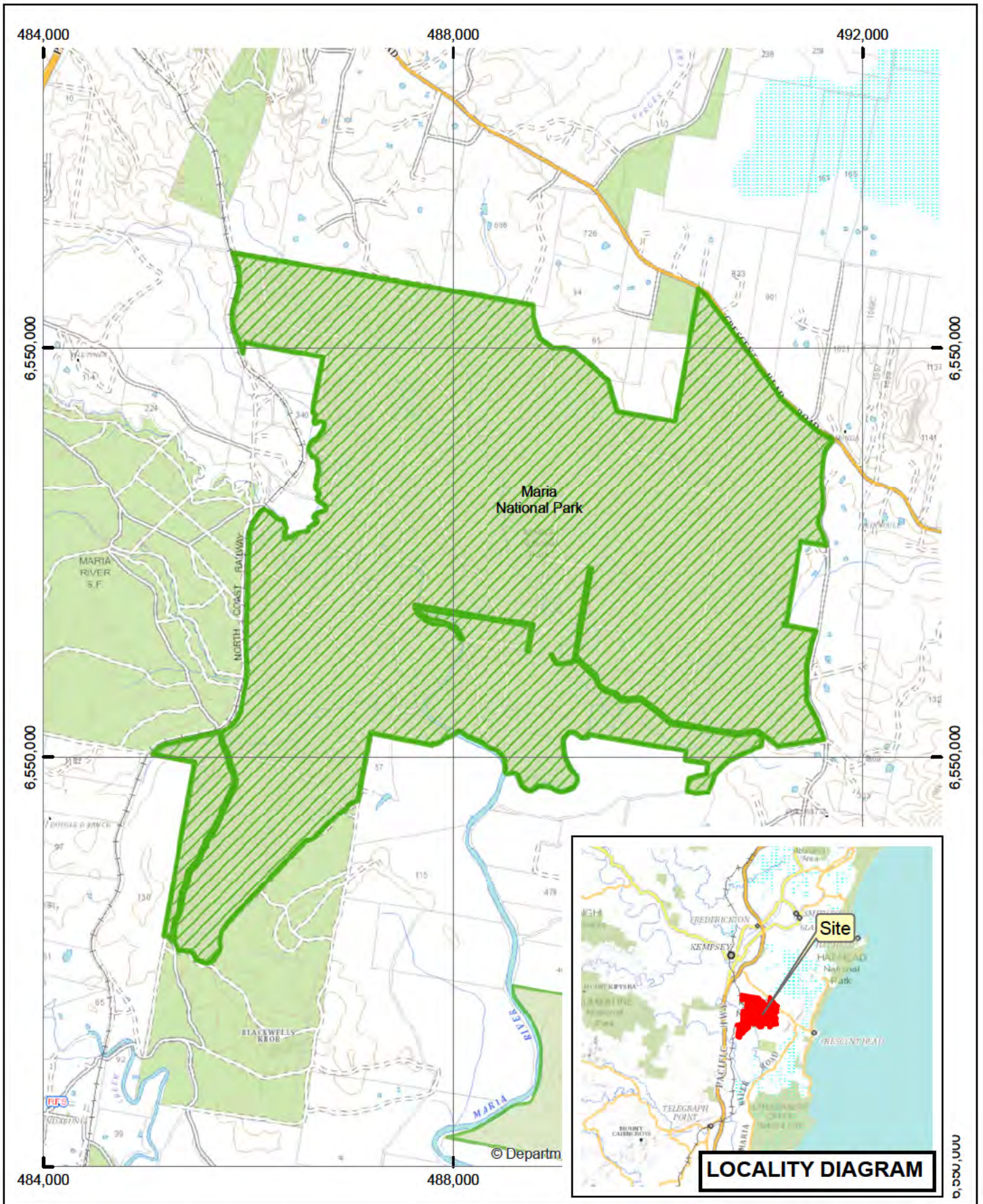
AIS-E0-187
Asset of
Intergenerational Significance
Koala
(Phascolarctos cinereus)
Macanally State Conservation Area

Copyright of Department of Planning Industry and Environment.
 This map is not guaranteed to be free from error or omission. The Department and its employees disclaim liability for any act done on the information in the map and any consequences of such acts or omissions.



N

0 0.5 1 1.5 km




Legend



-  Declared Land
-  NPWS Estate

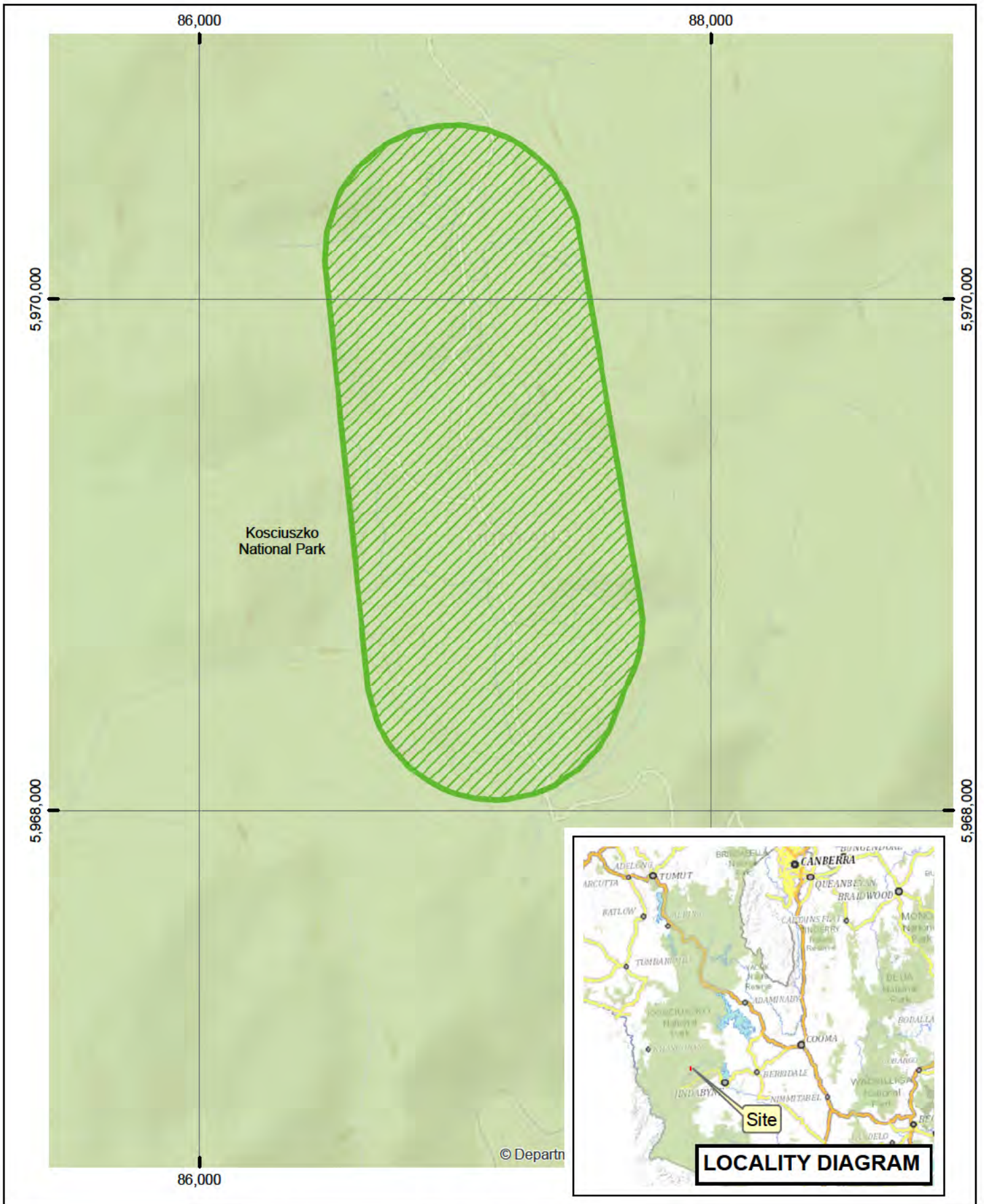
AIS-E0-188
Asset of
Intergenerational Significance
Koala
(Phascolarctos cinereus)
Maria National Park

Copyright of Department of Planning Industry and Environment.
 This map is not guaranteed to be free from error or omission. The Department and its employees disclaim liability for any act done on the information in the map and any consequences of such acts or omissions.



N 0 0.5 1 1.5 km






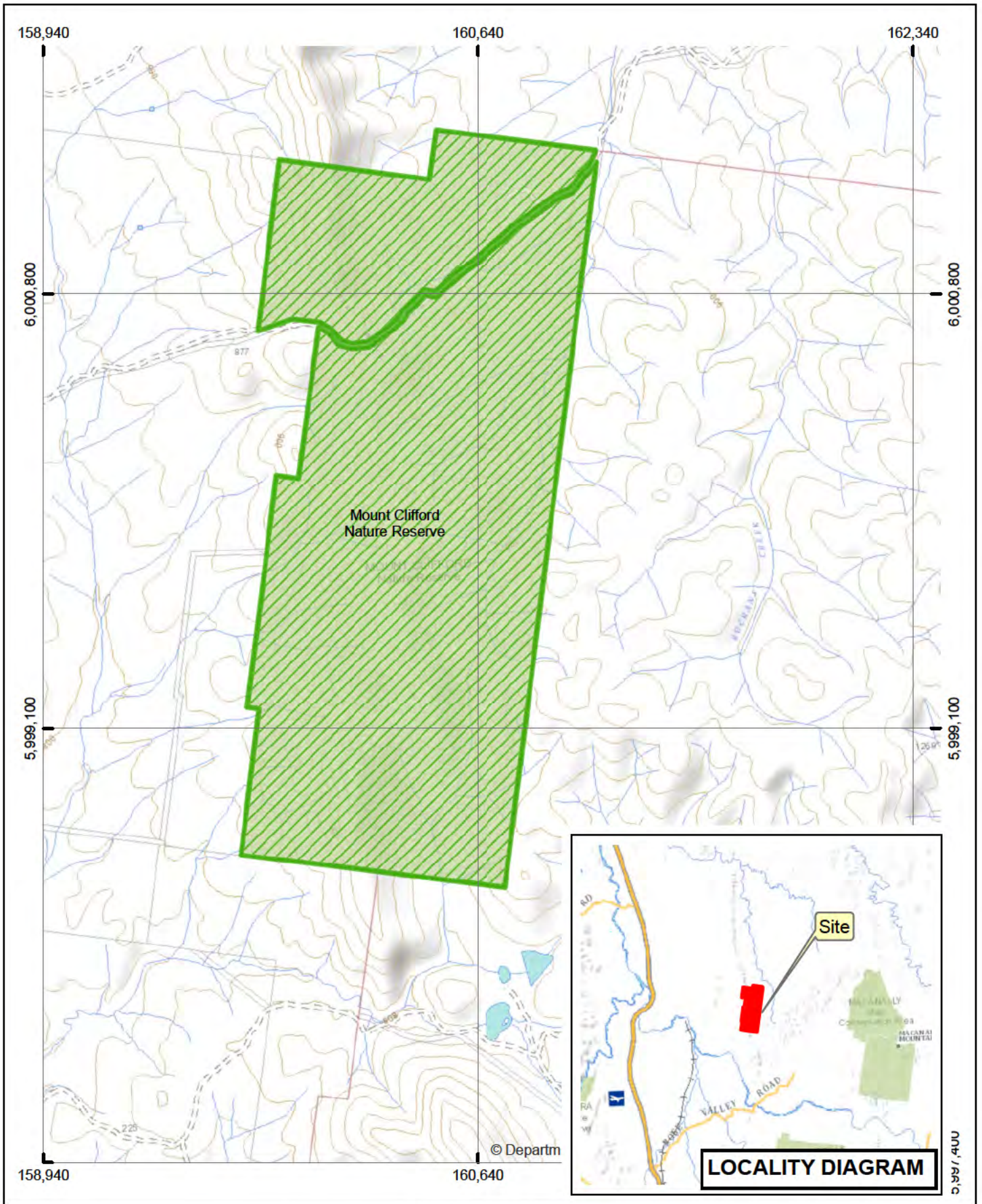
Legend

-  Declared Land
-  NPWS Estate



AIS-E0-189
Asset of
Intergenerational Significance
Broad-toothed rat
(*Mastacomys fuscus*)
Kosciuszko National Park

Copyright of Department of Planning Industry and Environment.
 This map is not guaranteed to be free from error or omission. The Department and its employees disclaim liability for any act done on the information in the map and any consequences of such acts or omissions.





Legend



-  Declared Land
-  NPWS Estate

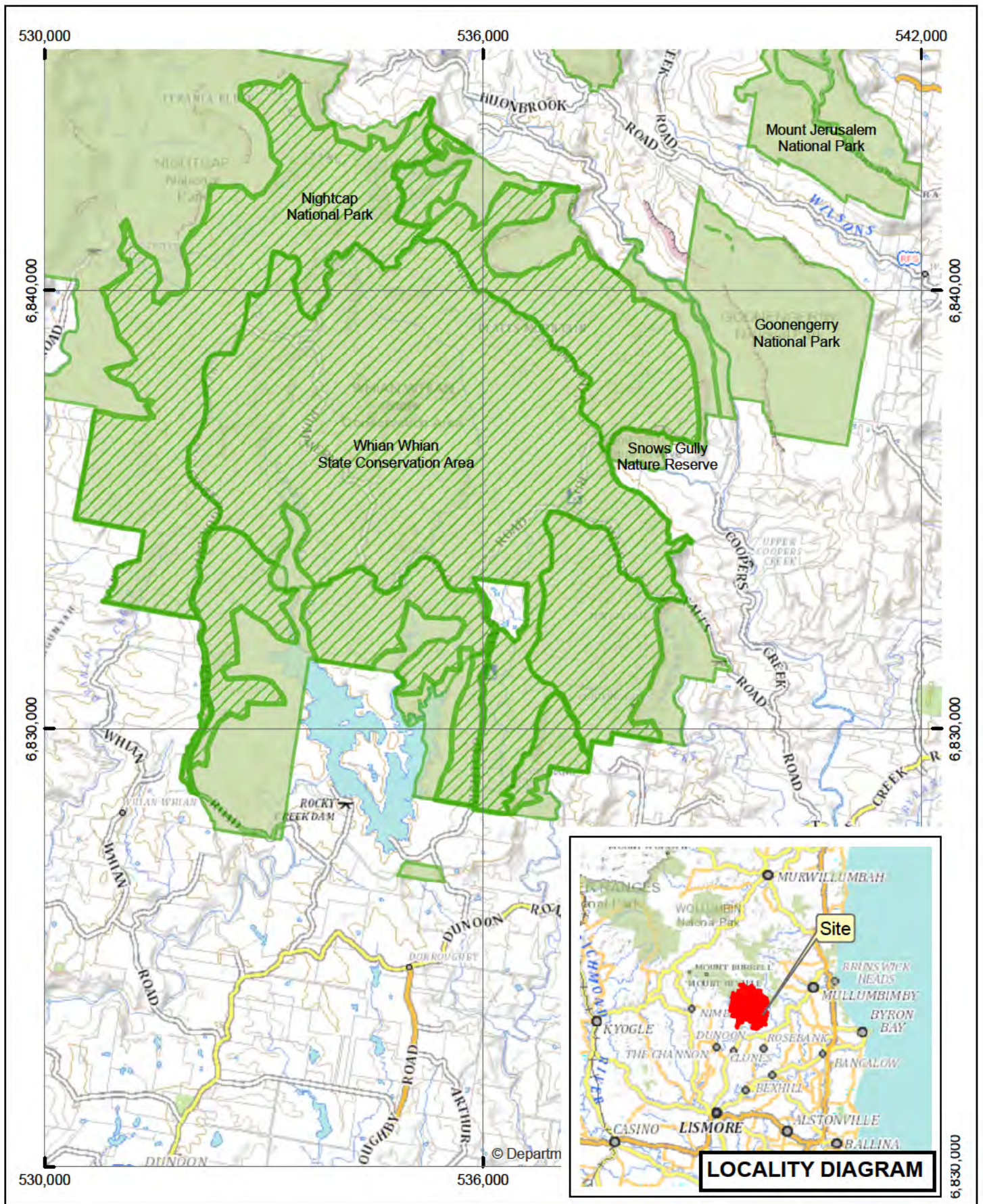
AIS-E0-190
Asset of
Intergenerational Significance
Koala
(Phascolarctos cinereus)
Mount Clifford Nature Reserve

Copyright of Department of Planning Industry and Environment.
 This map is not guaranteed to be free from error or omission. The Department and its employees disclaim liability for any act done on the information in the map and any consequences of such acts or omissions.

N

0 0.2 0.4 0.6 km



Legend

-  Declared Land
-  NPWS Estate



AIS-E0-191

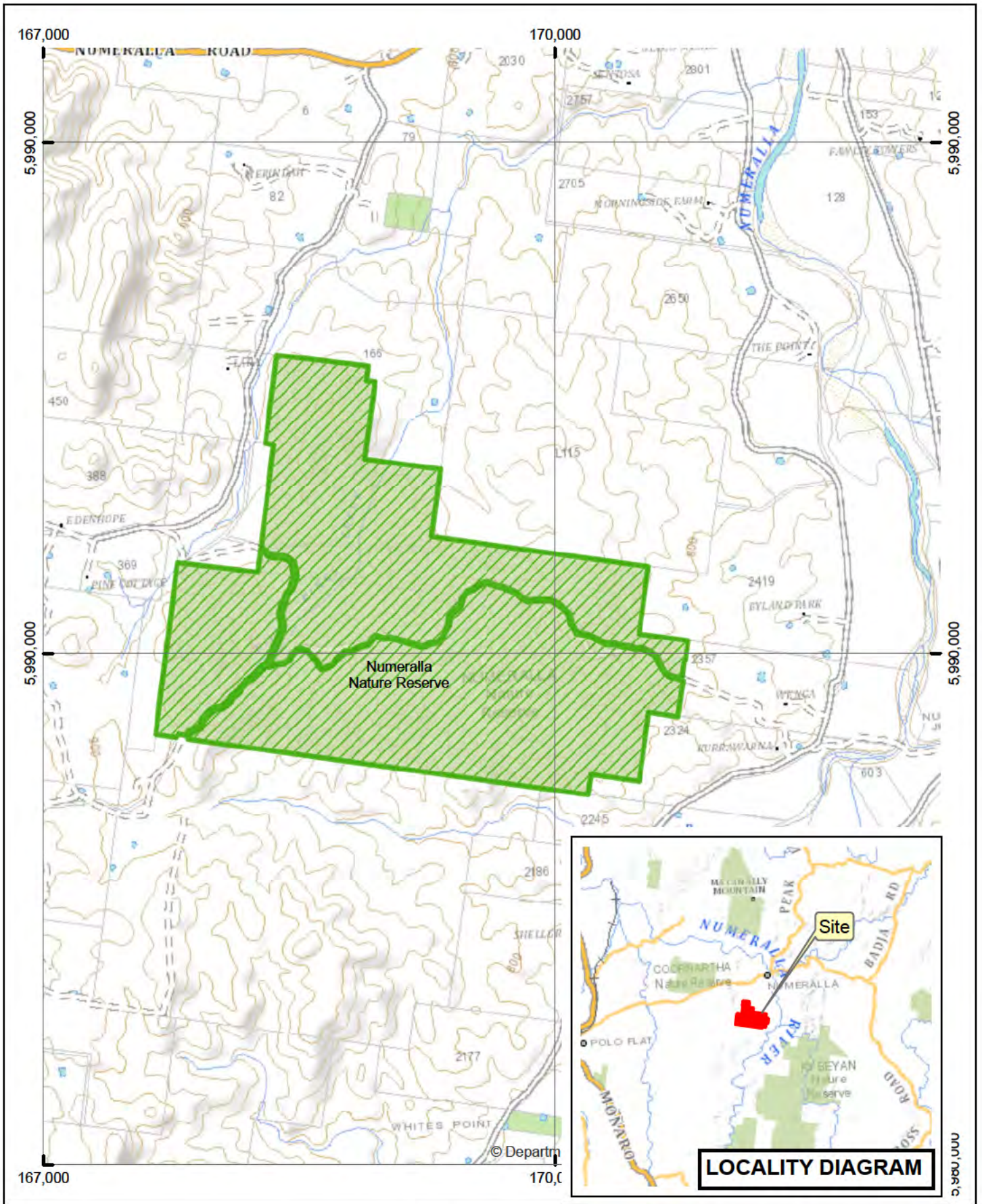
Asset of Intergenerational Significance
Koala (*Phascolarctos cinereus*)
Nightcap National Park and
Whian Whian State Conservation Area

Copyright of Department of Planning Industry and Environment.
 This map is not guaranteed to be free from error or omission. The Department and its employees disclaim liability for any act done on the information in the map and any consequences of such acts or omissions.


N

0 0.7 1.4 2.1 km



Legend



-  Declared Land
-  NPWS Estate

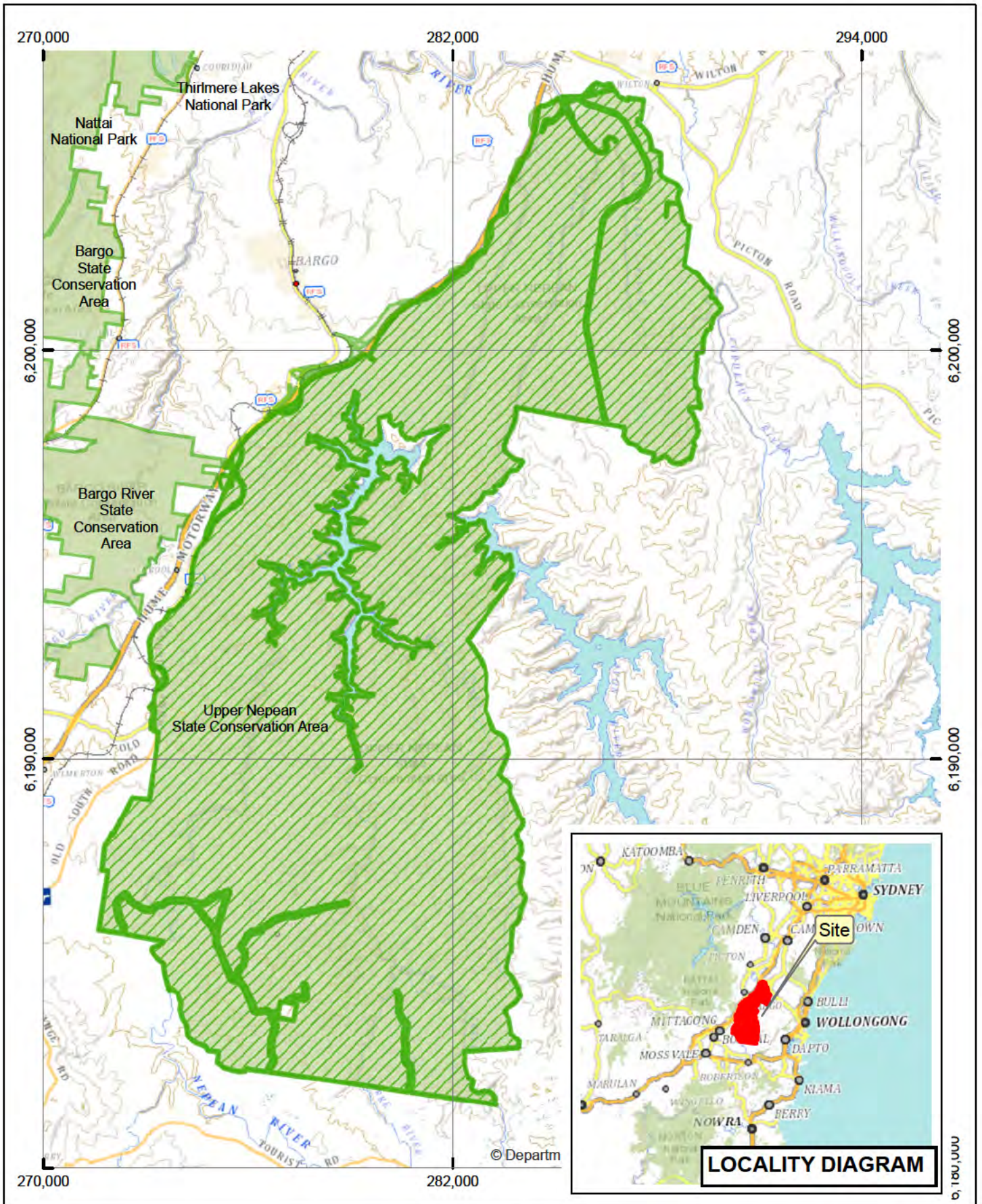
AIS-E0-192
Asset of Intergenerational Significance
Koala
(Phascolarctos cinereus)
Numeralla Nature Reserve

Copyright of Department of Planning Industry and Environment.
 This map is not guaranteed to be free from error or omission. The Department and its employees disclaim liability for any act done on the information in the map and any consequences of such acts or omissions.


N

0 0.3 0.6 0.9 km



Legend


-  Declared Land
-  NPWS Estate


AIS-E0-193
Asset of
Intergenerational Significance
Koala
(Phascolarctos cinereus)
Upper Nepean State Conservation Area


Copyright of Department of Planning Industry and Environment.
 This map is not guaranteed to be free from error or omission. The Department and its employees disclaim liability for any act done on the information in the map and any consequences of such acts or omissions.

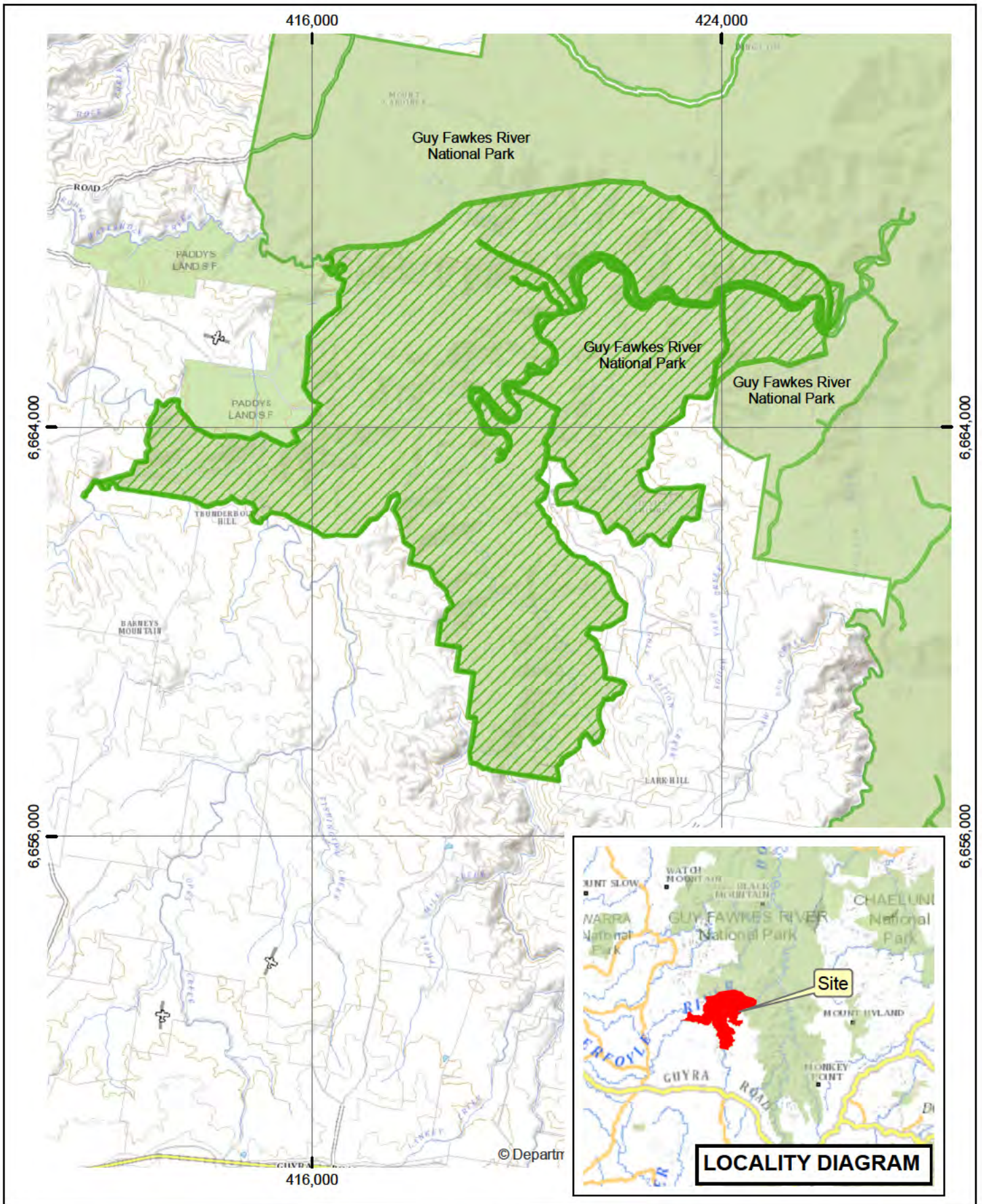
N

0 1.5 3 4.5 km




NSW
 GOVERNMENT





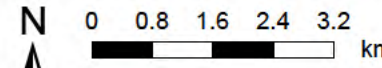
Legend



-  Declared Land
-  NPWS Estate

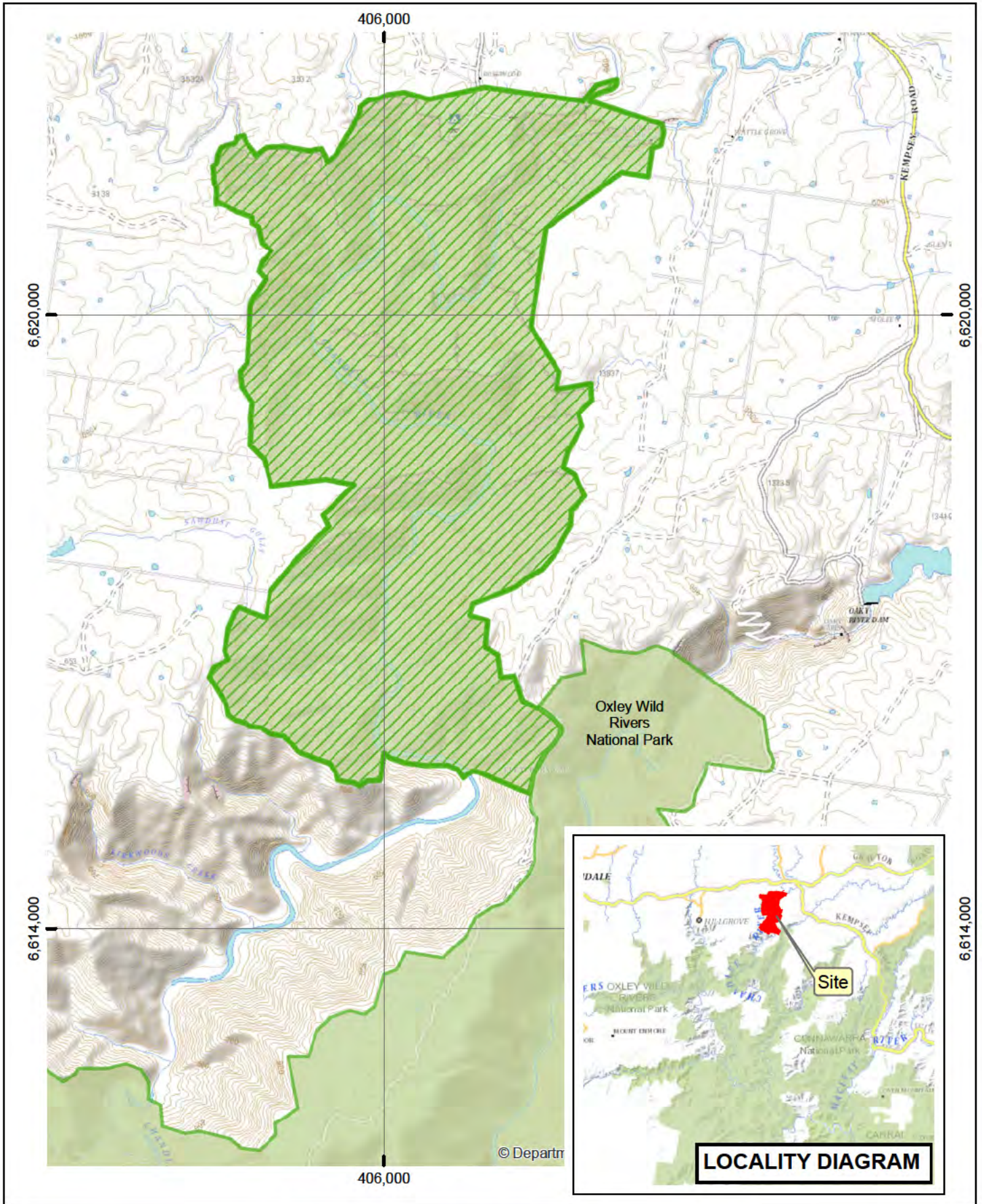
AIS-E0-206
Asset of Intergenerational Significance
Brush-tailed rock-wallaby
(Petrogale penicillata)
Guy Fawkes River National Park

Copyright of Department of Planning Industry and Environment.
 This map is not guaranteed to be free from error or omission. The Department and its employees disclaim liability for any act done on the information in the map and any consequences of such acts or omissions.

N 0 0.8 1.6 2.4 3.2 km





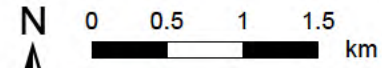
Legend



-  Declared Land
-  NPWS Estate

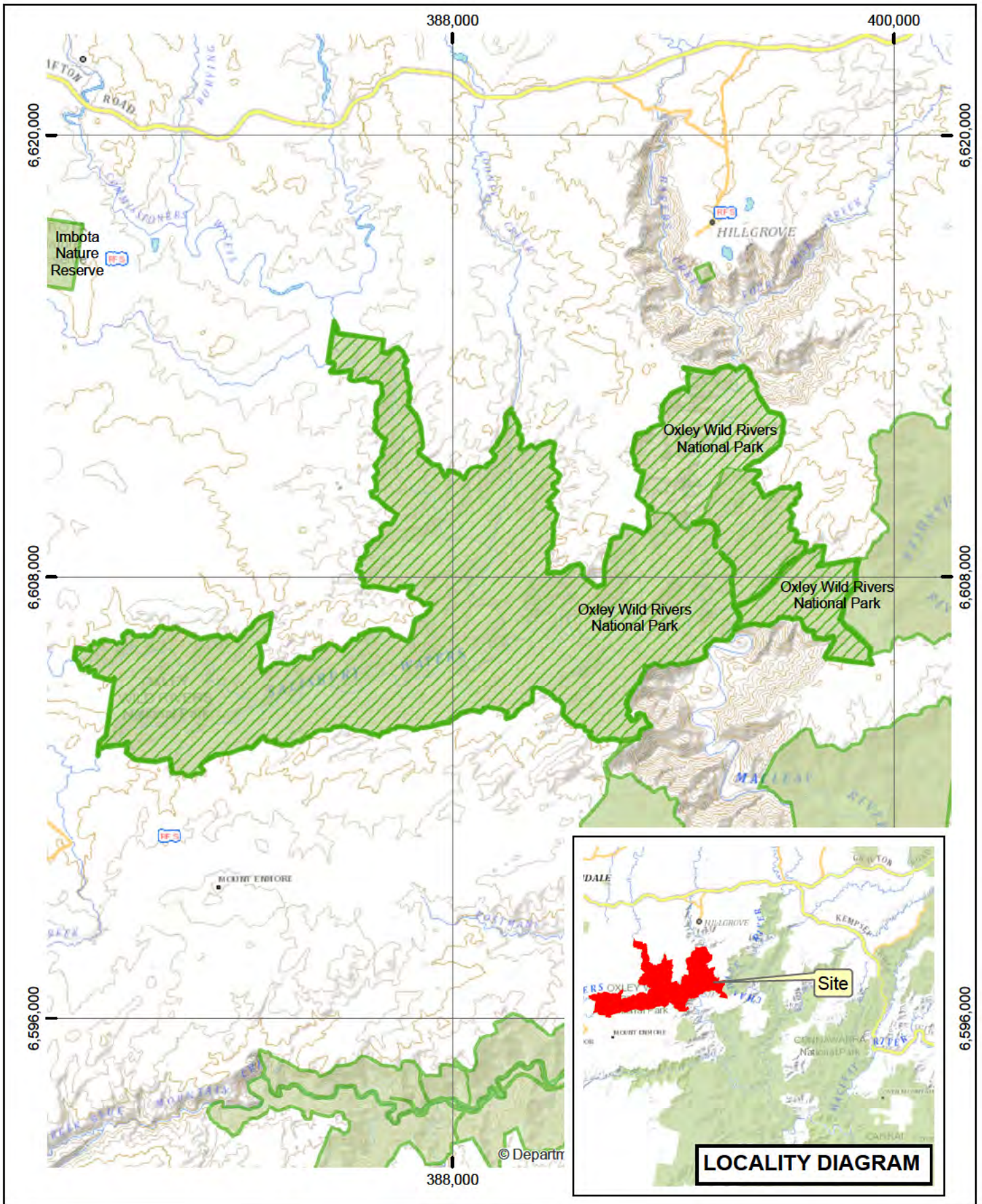
AIS-E0-207
Asset of
Intergenerational Significance
Brush-tailed rock-wallaby
(Petrogale penicillata)
Oxley Wild Rivers National Park

Copyright of Department of Planning Industry and Environment.
 This map is not guaranteed to be free from error or omission. The Department and its employees disclaim liability for any act done on the information in the map and any consequences of such acts or omissions.


N 0 0.5 1 1.5 km





Legend



-  Declared Land
-  NPWS Estate

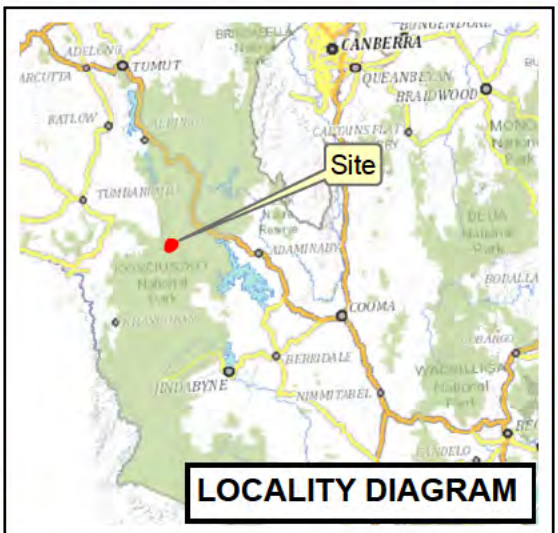
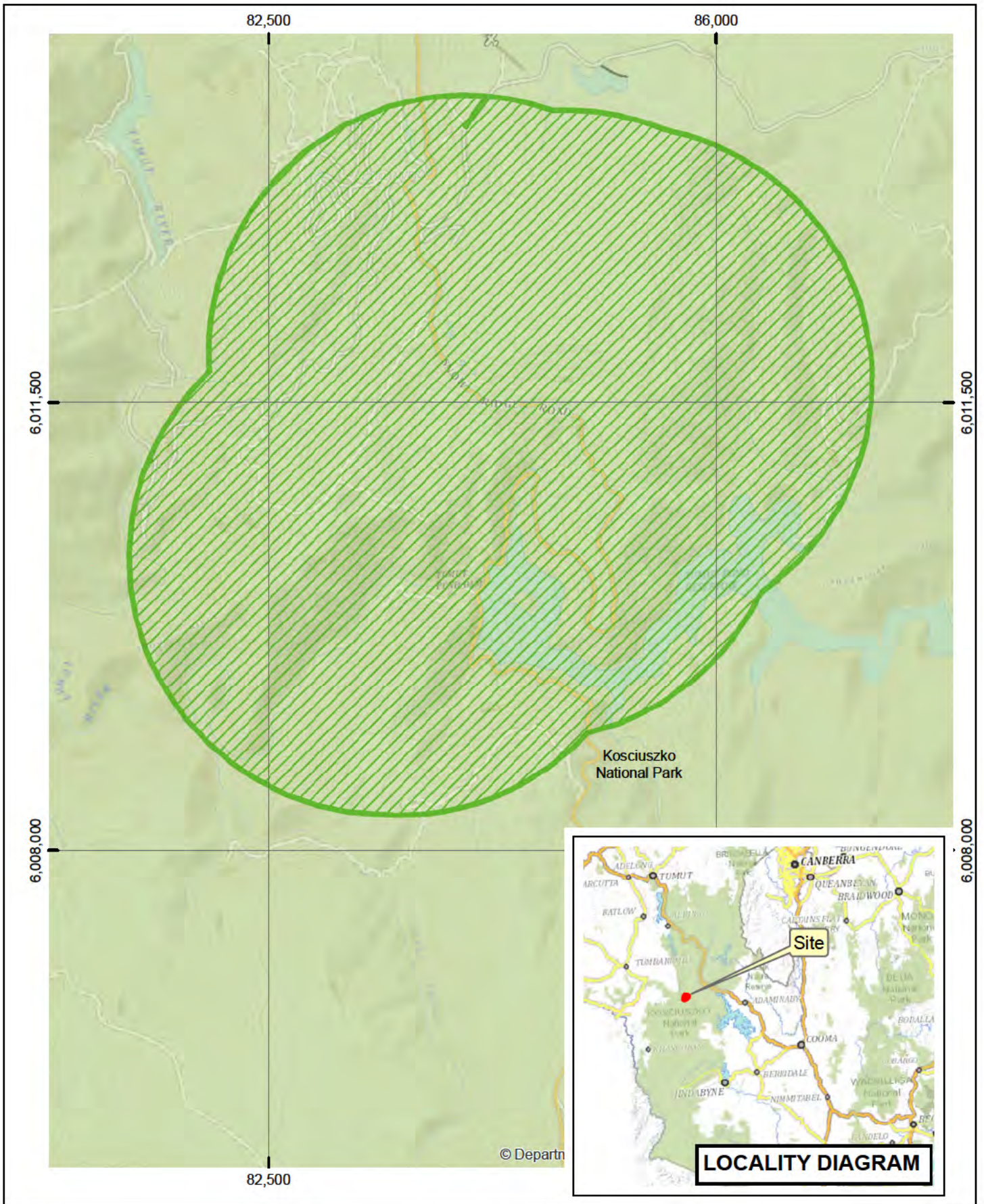
AIS-E0-208
Asset of Intergenerational Significance
Brush-tailed rock-wallaby
(Petrogale penicillata)
Oxley Wild Rivers National Park

Copyright of Department of Planning Industry and Environment.
 This map is not guaranteed to be free from error or omission. The Department and its employees disclaim liability for any act done on the information in the map and any consequences of such acts or omissions.

N

0 1 2 3 4 km



Legend



-  Declared Land
-  NPWS Estate

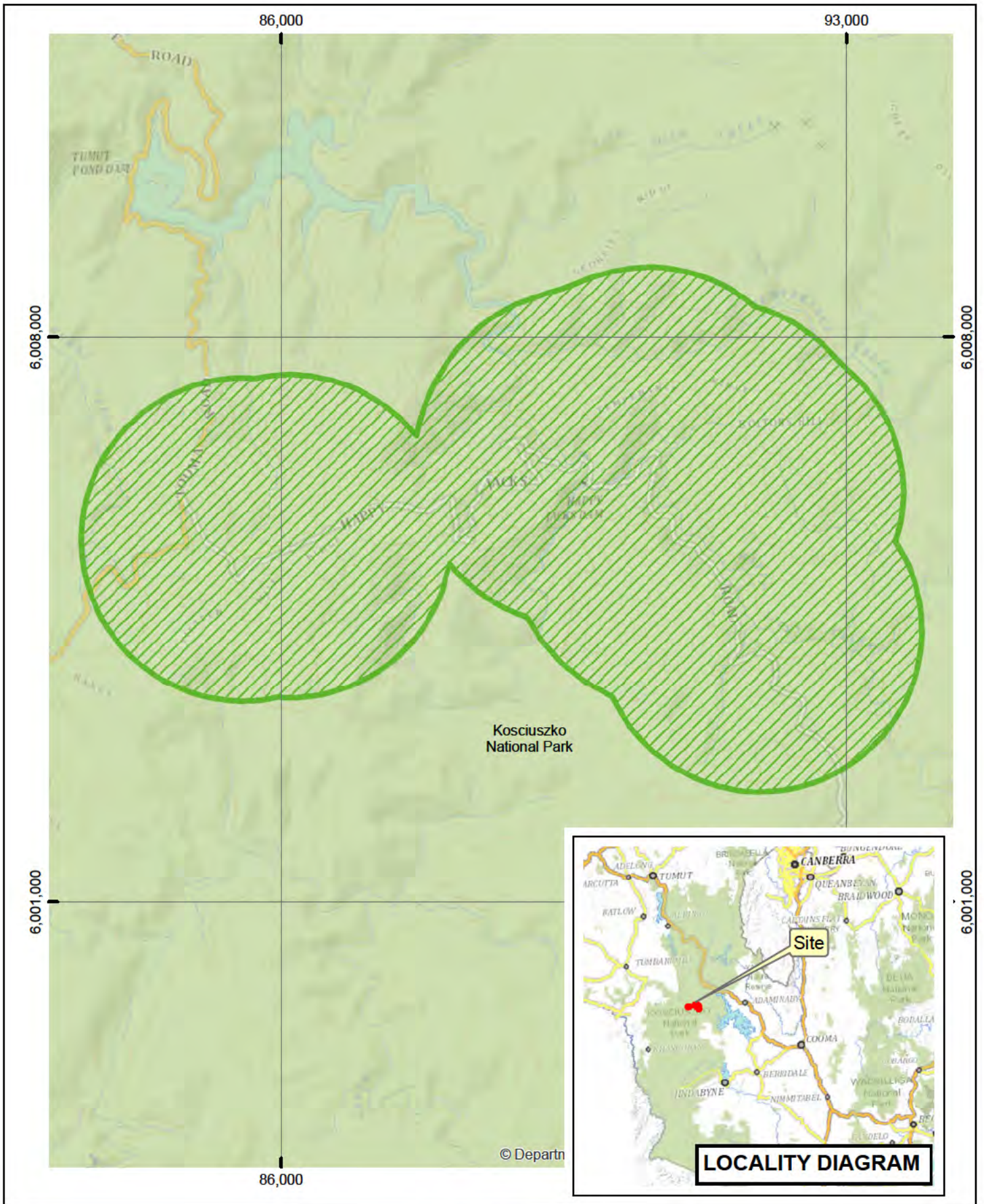
AIS-E0-209
Asset of
Intergenerational Significance
Mountain pygmy-possum
(*Burrhamys parvus*)
Kosciuszko National Park

Copyright of Department of Planning Industry and Environment.
 This map is not guaranteed to be free from error or omission. The Department and its employees disclaim liability for any act done on the information in the map and any consequences of such acts or omissions.



N

0 0.4 0.8 1.2
 km



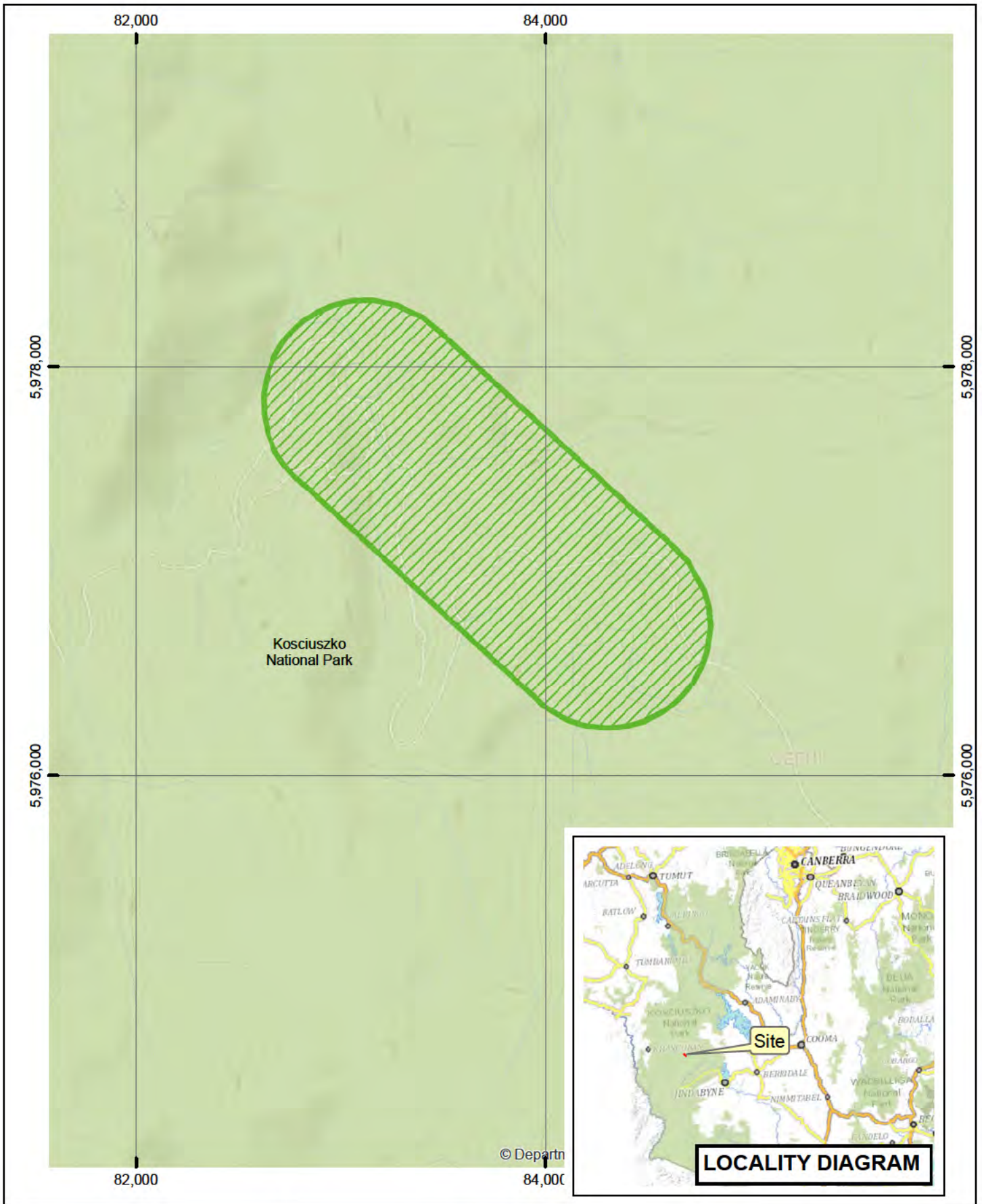
Legend

-  Declared Land
-  NPWS Estate



AIS-E0-210
Asset of
Intergenerational Significance
Mountain pygmy-possum
(*Burrhamys parvus*)
Kosciuszko National Park

Copyright of Department of Planning Industry and Environment.
 This map is not guaranteed to be free from error or omission. The Department and its employees disclaim liability for any act done on the information in the map and any consequences of such acts or omissions.









Legend

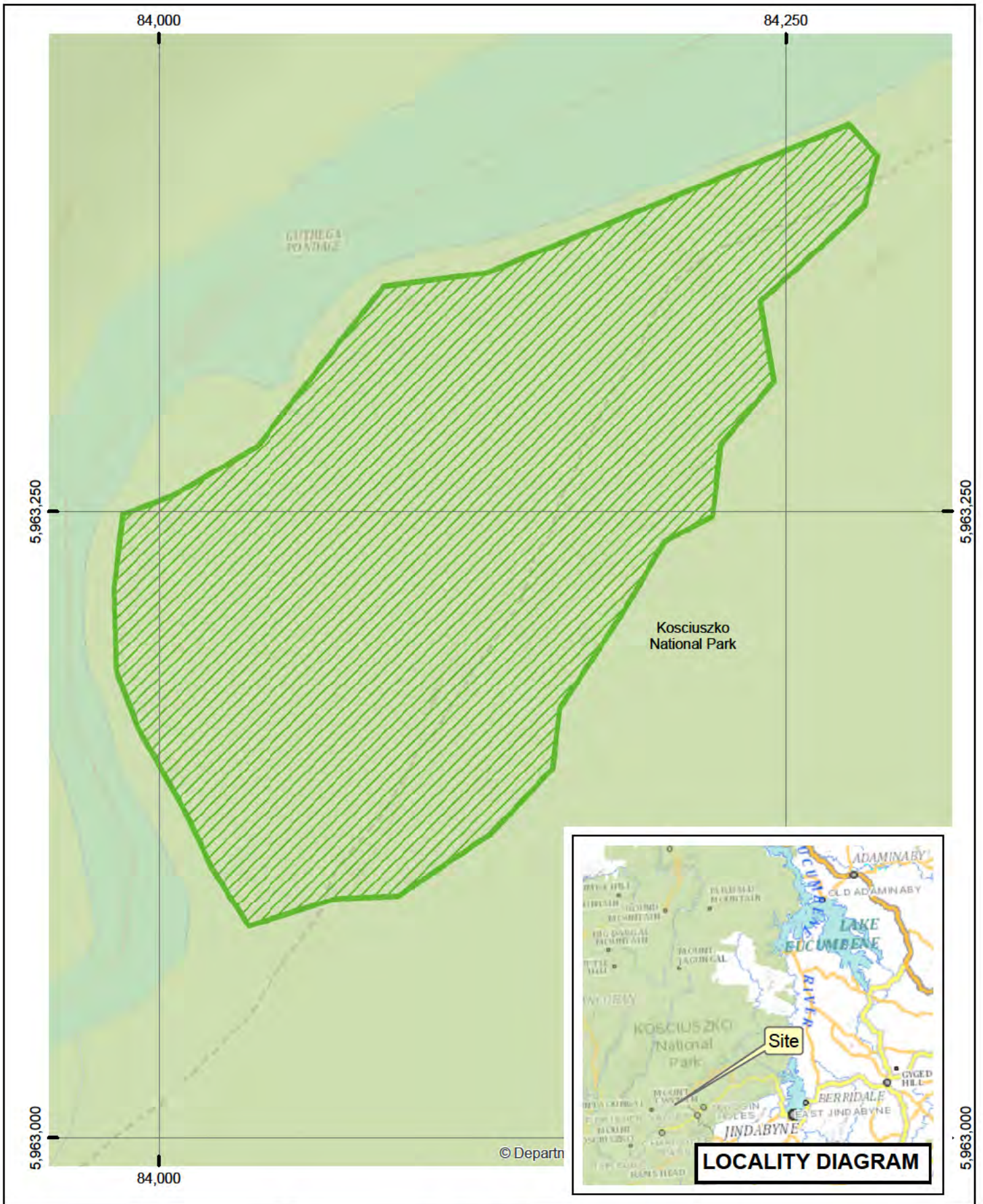
-  Declared Land
-  NPWS Estate

AIS-E0-214
Asset of
Intergenerational Significance
Broad-toothed rat
(Mastacomys fuscus)
Kosciuszko National Park



Copyright of Department of Planning Industry and Environment.
 This map is not guaranteed to be free from error or omission. The Department and its employees disclaim liability for any act done on the information in the map and any consequences of such acts or omissions.

N 0 0.2 0.4 0.6 0.8 km




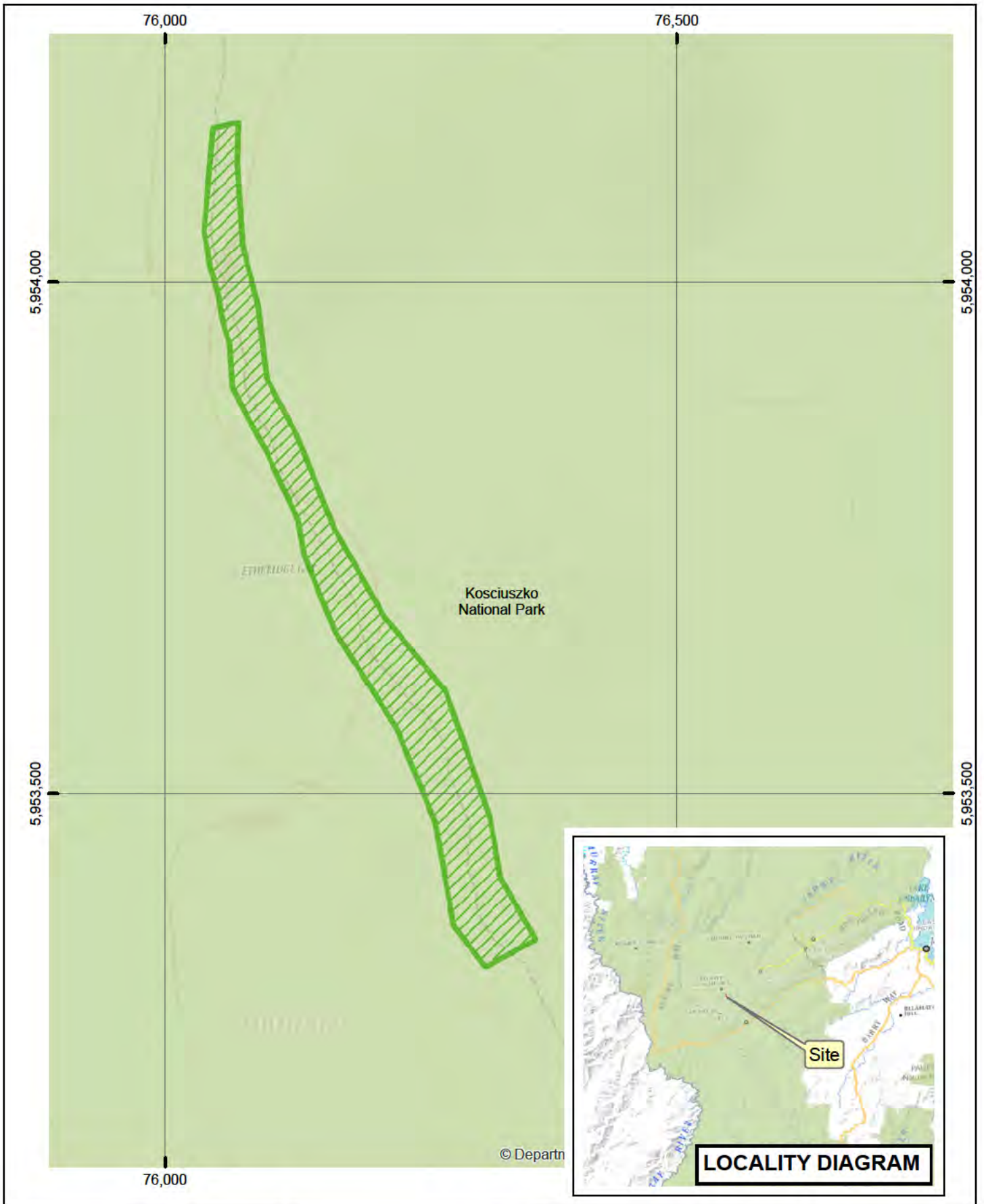
Legend

-  Declared Land
-  NPWS Estate



AIS-E0-215
Asset of
Intergenerational Significance
Broad-toothed rat
(*Mastacomys fuscus*)
Kosciuszko National Park

Copyright of Department of Planning Industry and Environment.
 This map is not guaranteed to be free from error or omission. The Department and its employees disclaim liability for any act done on the information in the map and any consequences of such acts or omissions.






Legend

-  Declared Land
-  NPWS Estate



AIS-E0-216
 Asset of
 Intergenerational Significance
Broad-toothed rat
(Mastacomys fuscus)
Kosciuszko National Park

Copyright of Department of Planning Industry and Environment.
 This map is not guaranteed to be free from error or omission. The Department and its employees disclaim liability for any act done on the information in the map and any consequences of such acts or omissions.





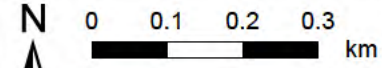
Legend



-  Declared Land
-  NPWS Estate

AIS-E0-217
Asset of Intergenerational Significance
Broad-toothed rat
(Mastacomys fuscus)
Kosciuszko National Park

Copyright of Department of Planning Industry and Environment.
 This map is not guaranteed to be free from error or omission. The Department and its employees disclaim liability for any act done on the information in the map and any consequences of such acts or omissions.

N 0 0.1 0.2 0.3 km



DEPARTMENT OF PLANNING, INDUSTRY AND ENVIRONMENT

NATIONAL PARKS AND WILDLIFE ACT 1974

Asset of Intergenerational Significance Order No. 5 2021

Declaration under section 188H of land as an asset of intergenerational significance

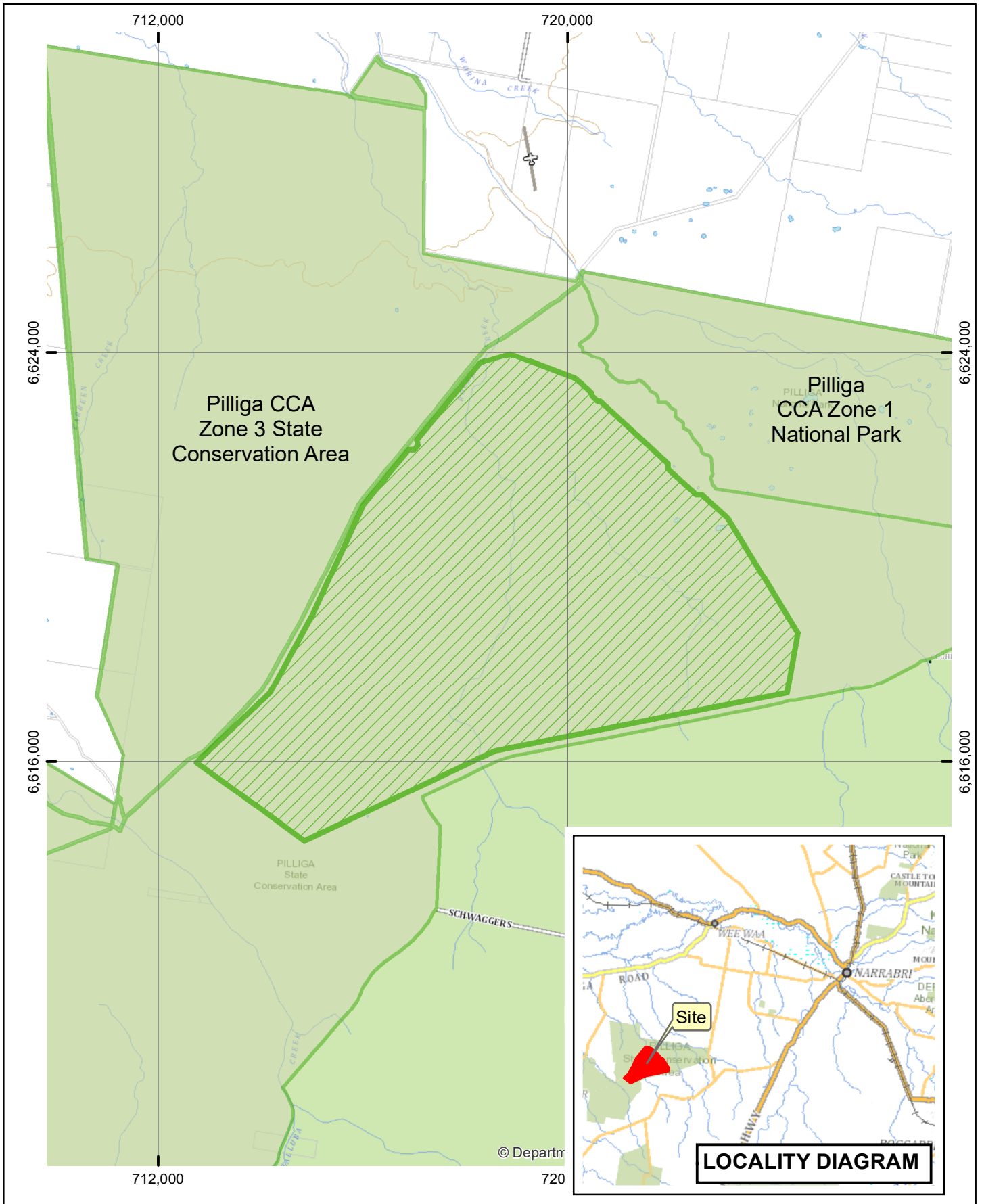
I hereby declare the land identified in the map specified in Column one of the Schedule below containing the species listed in Column two of the Schedule below as environmental assets of intergenerational significance ('declared land').

This constitutes notice of the declaration under section 188H of the *National Parks and Wildlife Act 1974*.



MATTHEW KEAN, MP
Minister for Energy and Environment

Schedule

Column one	Column two	Column three
Map of declared land	Species	Land reserved under National Parks and Wildlife Act 1974
AIS-E0-218	Reintroduction of Locally Extinct Mammals inclusive of <ul style="list-style-type: none">- Greater bilby (<i>Macrotis lagotis</i>)- Bridled nail-tailed wallaby (<i>Onychogalea fraenata</i>)	Pilliga CCA Zone 3 State Conservation Area
AIS-E0-219	Reintroduction of Locally Extinct Mammals inclusive of <ul style="list-style-type: none">- Greater bilby (<i>Macrotis lagotis</i>)- Crest-tailed mulgara (<i>Dasycercus cristicauda</i>)- Western barred bandicoot (<i>Perameles bougainville</i>)	Sturt National Park
AIS-E0-220	Reintroduction of Locally Extinct Mammals inclusive of <ul style="list-style-type: none">- Greater bilby (<i>Macrotis lagotis</i>)	Sturt National Park
AIS-E0-221	Reintroduction of Locally Extinct Mammals site inclusive of <ul style="list-style-type: none">- Greater bilby (<i>Macrotis lagotis</i>)- Greater stick-nest rats (<i>Leporillus conditor</i>)- Numbat (<i>Myrmecobius fasciatus</i>)	Mallee Cliffs National Park



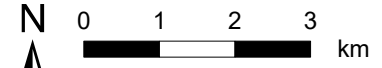
Legend



-  Declared Land
-  NPWS Estate

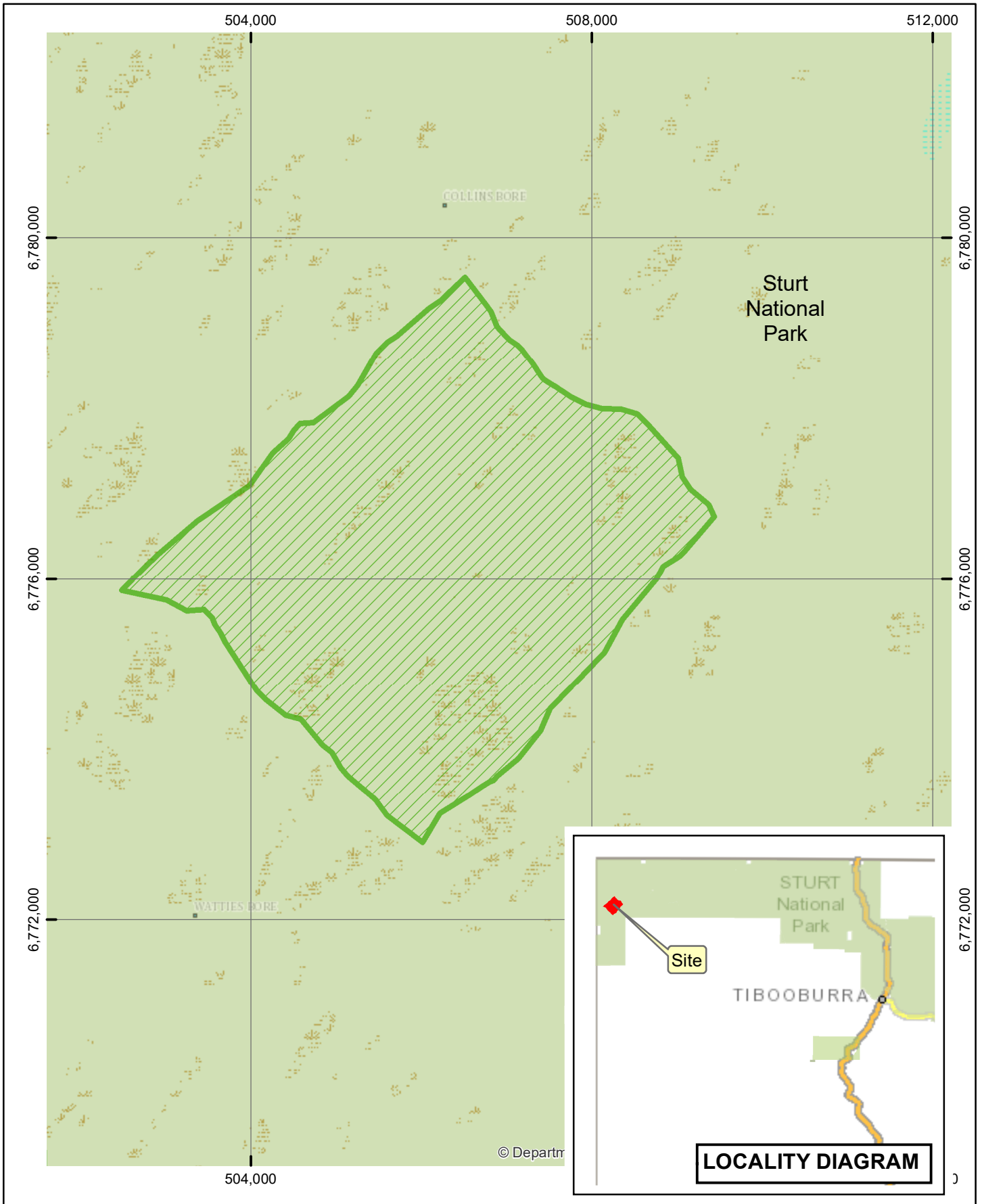
AIS-E0-218
Asset of Intergenerational Significance
Reintroduction of Locally
Extinct Mammals Site
Pilliga CCA Zone 3
State Conservation Area

Copyright of Department of Planning Industry and Environment.
 This map is not guaranteed to be free from error or omission. The Department and its employees disclaim liability for any act done on the information in the map and any consequences of such acts or omissions.



N 0 1 2 3 km





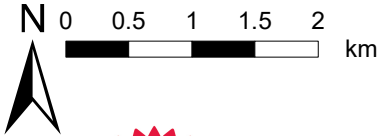
Legend



-  Declared Land
-  NPWS Estate

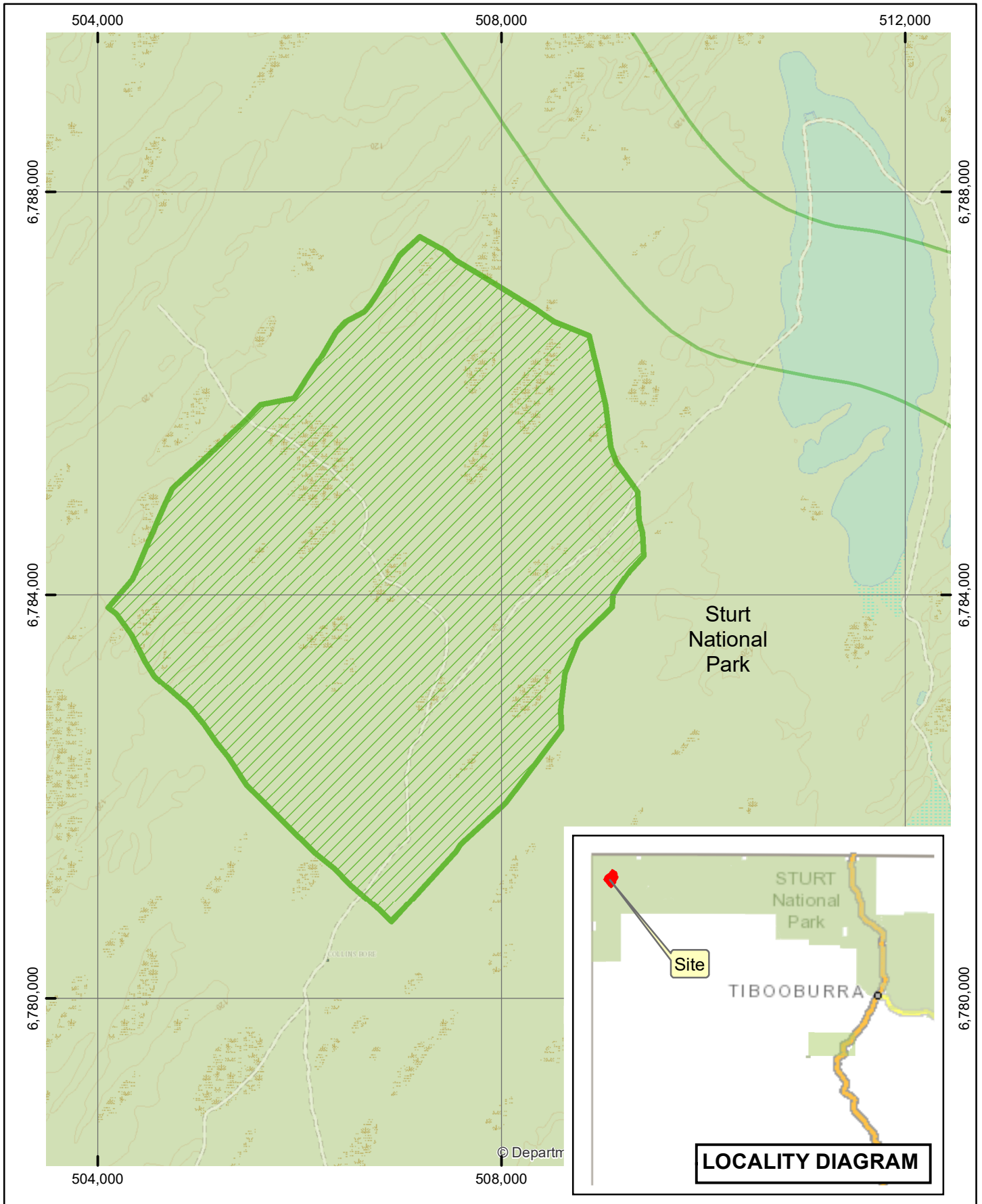
AIS-E0-219
Asset of Intergenerational Significance
Reintroduction of Locally
Extinct Mammals Site
Sturt National Park

Copyright of Department of Planning Industry and Environment.
 This map is not guaranteed to be free from error or omission. The Department and its employees disclaim liability for any act done on the information in the map and any consequences of such acts or omissions.



N 0 0.5 1 1.5 2 km





Legend



-  Declared Land
-  NPWS Estate

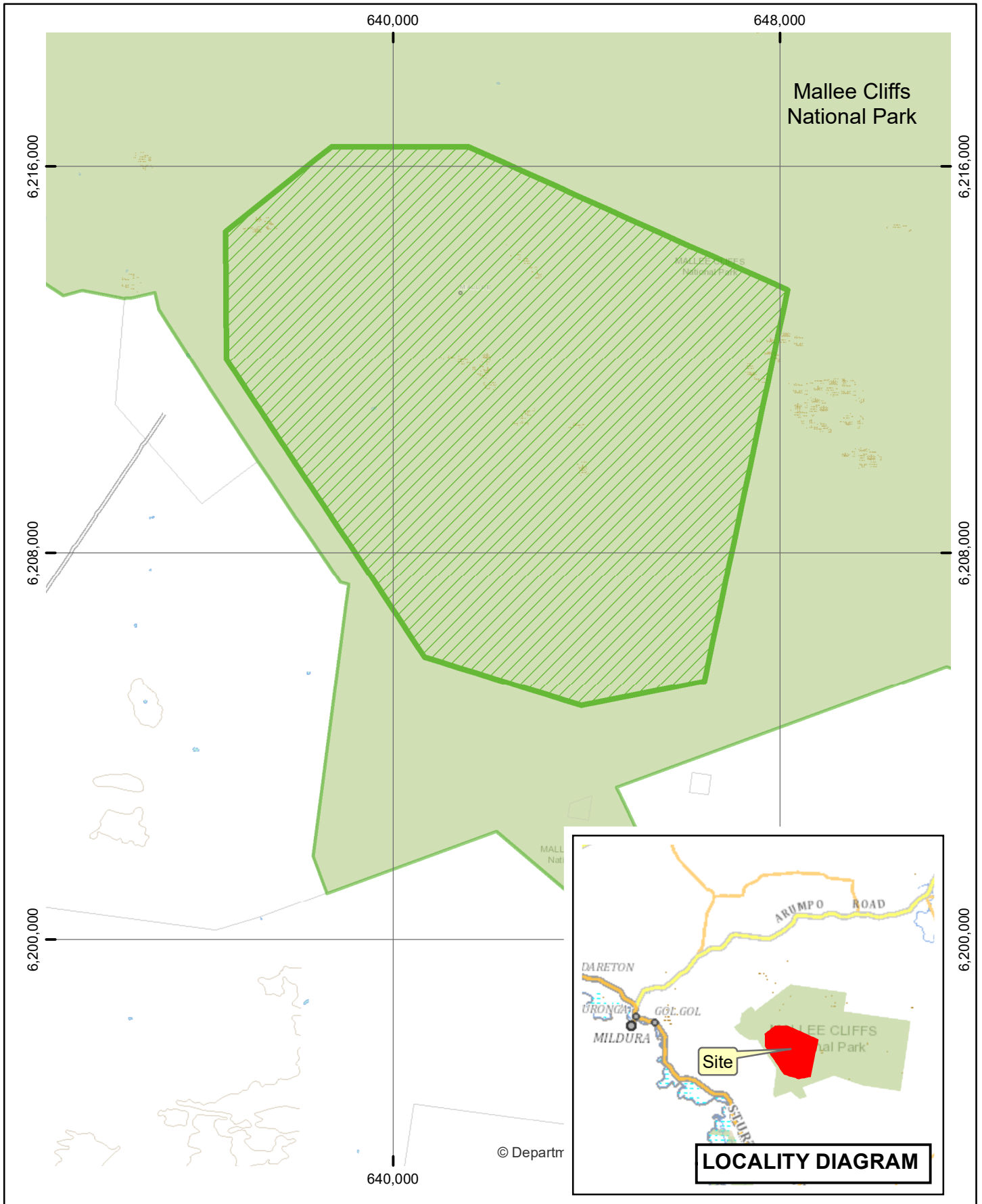
AIS-E0-220
Asset of Intergenerational Significance
Reintroduction of Locally
Extinct Mammals Site
Sturt National Park

Copyright of Department of Planning Industry and Environment.
 This map is not guaranteed to be free from error or omission. The Department and its employees disclaim liability for any act done on the information in the map and any consequences of such acts or omissions.



N

0 0.5 1 1.5 km



Legend



-  Declared Land
-  NPWS Estate

AIS-E0-221
Asset of Intergenerational Significance
Reintroduction of Locally
Extinct Mammals Site
Mallee Cliffs National Park

Copyright of Department of Planning Industry and Environment.
 This map is not guaranteed to be free from error or omission. The Department and its employees disclaim liability for any act done on the information in the map and any consequences of such acts or omissions.

N

0 1 2 3 km

DEPARTMENT OF PLANNING, INDUSTRY AND ENVIRONMENT

NATIONAL PARKS AND WILDLIFE ACT 1974

Asset of Intergenerational Significance Order No. 6 2021

Declaration under section 188H of land as an asset of intergenerational significance

I hereby declare the land, containing and immediately surrounding the populations of the species listed in Column two of the Schedule below, located within the land reserved under the *National Parks and Wildlife Act 1974* identified in Column one of the Schedule below, as environmental assets of intergenerational significance ('declared land').

This constitutes notice of the declaration under section 188H of the *National Parks and Wildlife Act 1974*.

MATTHEW KEAN, MP
Minister for Energy and Environment

Schedule

Column one	Column two	Column three
Land reserved under the National Parks and Wildlife Act 1974	Species	Description
Arakwal National Park	Byron Bay diuris (<i>Diuris byronensis</i>)	78 ha in Arakwal National Park. This species generally occurs in low-growing coastal heath or grassy eucalypt on clay soil. This orchid grows from a tuber and is generally visible above ground in spring and winter.
Bolivia Hill Nature Reserve	Bolivia Hill boronia (<i>Boronia boliviensis</i>)	1785 ha in Bolivia Hill Nature Reserve. This shrub grows in dry sclerophyll forest amongst granite boulders and in heathland on shallow soil, in the cracks of granite outcrops.
Broken head Nature Reserve	Byron Bay diuris (<i>Diuris byronensis</i>)	52 ha in Broken head Nature Reserve. This species generally occurs in low-growing coastal heath or grassy eucalypt on clay soil. This orchid grows from a tuber and is generally visible above ground in spring and winter.
Budderoo National Park	Carrington Falls pomaderris (<i>Pomaderris walshii</i>)	103 ha in the upper catchment of the Kangaroo River in Budderoo National Park. It is a shrub or small tree growing up to 3 m tall in riparian habitat varying from shrubland to open grassy forest.

Garigal National Park	Caley's grevillea (<i>Grevillea caleyi</i>)	17 ha across 2 sites in Garigal National Park. This species is a medium shrub that grows to a height and width of four metres. It generally occurs on ridgetops with an elevation of 170 to 240 m and grows in association with laterite soils and the Duffy's Forest vegetation community.
Gibraltar Range National Park	Soft grevillea (<i>Grevillea mollis</i>)	401 ha in Gibraltar Range National Park. This species is a shrub that grows to 1-3 m tall and occurs in eucalypt forest on ridges, slopes and creek flats at elevations of 150 to 900 m.
Goulburn River National Park	Acacia dangarensis (<i>Acacia dangarensis</i>)	1050 ha in Goulburn River National Park. This species occurs in pure stands or as a co-dominant tree in sclerophyll woodland on the edge of dry rainforest on basalt and basalt colluvium.
Kamay Botany Bay National Park	Botany Bay bearded orchid (<i>Pterostylis sp. Botany Bay</i>)	96 ha in Kamay Botany Bay National Park. This is a terrestrial orchid with a slender flowering stem to 20 cm. This species generally occurs in areas of heath that occupy moist level sites and skeletal sandy soils.
Kanangra-Boyd National Park	Buttercup doubletail (<i>Diuris aequalis</i>)	1996 ha in Kanangra-boyd National Park. This species is a terrestrial 'donkey' orchid with chrome yellow flowers. It differs from many other <i>Diuris</i> species by the absence of markings (dots or stripes) on the flowers. It grows in forest, low open woodland with grassy understory environments.
	Mountain trachymene (<i>Trachymene scapigera</i>)	18 ha in Kanangra-boyd National Park. This species is a robust herb growing to 50 cm tall and occurs on flat or gently sloping ground in the riparian zone of Boyd River.
Ku-ring-gai Chase National Park	Caley's grevillea (<i>Grevillea caleyi</i>)	17 ha across 3 sites in Ku-ring-gai Chase National Park. This species is a medium shrub that grows to a height and width of 4 m. It generally occurs on ridgetops with an elevation of 170 to 240 m and grows in association with laterite soils and the Duffy's Forest vegetation community.
Mares Forest National Park	Buttercup doubletail (<i>Diuris aequalis</i>)	49 ha in Mares Forest National Park. This species is a terrestrial 'donkey' orchid with chrome yellow flowers. It differs from many other <i>Diuris</i> species by the absence of markings (dots or stripes) on the flowers. It grows in forest, low open woodland with grassy understory environments.

Mount Canobolas State Conservation Area	<i>Prostanthera gilesii</i> (<i>Prostanthera gilesii</i>)	432 ha in Mount Canobolas State Conservation Area. This species is a small, compact, spreading shrub, up to 1 m high and growing in deep basaltic clay-loams along creek-lines in wet sclerophyll forests.
Mount Jerusalem National Park	Minyon quandong (<i>Elaeocarpus sedentarius</i>)	26 ha in Mount Jerusalem National Park. This species is a medium to large tree growing in warm temperate or subtropical rainforest where rainforest and wet eucalypt forest meet.
Mount Imlay National Park	Imlay mallee (<i>Eucalyptus imlayensis</i>)	4 ha in Mount Imlay National Park. It is a small, multi-stemmed mallee growing to 7 m high. It generally grows on steep, rocky, east facing slopes at elevations of 850 to 870 m.
Mount Mackenzie Nature Reserve	Tenterfield mint-bush (<i>Prostanthera staurophylla sensu stricto</i>)	4 ha in the central area of Mount Mackenzie Nature Reserve. An erect to spreading shrub 1-1.8 m high, growing in shallow skeletal soil in rock crevices on exposed granite outcrops.
Mugii Murum-Ban State Conservation Area	<i>Pultenaea</i> sp. Genowlan Point (<i>Pultenaea</i> sp. <i>Genowlan Point</i>)	5 ha in Mugii Murum-Ban State Conservation Area in the Capertee Valley. This a small shrub to 50 cm tall and is restricted to an exposed rocky area within metres of a cliff edge.
New England National Park	<i>Gingidia rupicola</i> (<i>Gingidia rupicola</i>)	327 ha across 2 sites in New England National Park. This species is a small, erect perennial herb growing to 50 cm. It occurs on the western edge of New England National Park, occurring in snow gum woodland and at the edge of Antarctic beech forest. It generally grows in humic soil pockets in ledges or cracks, mostly on cliff faces.
Nightcap National Park, Whian Whian State Conservation Area, Snows Gully Nature Reserve	Minyon quandong (<i>Elaeocarpus sedentarius</i>)	35 ha in Nightcap National Park, Whian Whian State Conservation Area and Snows Gully Nature Reserve. This species is a medium to large tree growing in warm temperate or subtropical rainforest where rainforest and wet eucalypt forest meet.
Oxley Wild Rivers National Park	<i>Leionema westonii</i> (<i>Leionema westonii</i>)	79 ha on the southwestern site of Oxley Wild Rivers National Park. It is a rhizomatous branched shrub that grows to 70 cm tall in eucalypt layered woodland.
Pilliga CCAZ3 State Conservation Area	<i>Myriophyllum implicatum</i> (<i>Myriophyllum implicatum</i>)	47 ha in Pilliga State Conservation Area. This species is a small, creeping herb 2-10 cm high, occurring on clay soils in moist areas or adjacent to fresh water.

Pilliga CCAZ1 National Park	Myriophyllum implicatum (<i>Myriophyllum implicatum</i>)	53 ha in Pilliga National Park. This species is a small, creeping herb 2-10 cm high, occurring on clay soils in moist areas or adjacent to fresh water.
Severn River Nature Reserve	Severn River heath-myrtle (<i>Micromyrtus grandis</i>)	343 ha in Severn River Nature Reserve. It is an upright shrub 1-4 m tall, growing in heath and low woodland in crevices of acid volcanic rocky outcrops.
South East Forest National Park	Rough eyebright (<i>Euphrasia scabra</i>)	1233 ha across 2 sites in South East Forest National Park. This species is a semi-parasitic, annual herb to 50 cm tall. It occurs in or at the margins of swampy grassland or in sphagnum bogs, often in wet, peaty soil swamps.
	Summer leek orchid (<i>Prasophyllum canaliculatum</i>)	798 ha in South East Forest National Park. This species is a tuberous terrestrial orchid and usually occurs amongst intact kangaroo grass-dominated grassland or grassy ground layer of woodland.
Sydney Harbour National Park	Nielsen Park she-oak (<i>Allocasuarina portuensis</i>)	43 ha across 3 sites in Sydney Harbour National Park. This slender shrub occurs above a sandstone shelf approximately 20 m above the harbour and grows in shallow sandy soils that are highly siliceous.
Tomaree National Park	Sand doubletail (<i>Diuris arenaria</i>)	450 ha across 2 sites in Tomaree National Park. This species is a small ground orchid that grows in coastal heath and dry grassy eucalypt forest on sandy flats.
Wollemi National Park	Baeckea kandos (<i>Baeckea kandos</i>)	823 ha in Wollemi National Park. This species is a shrub growing to 2 m high and grows in shallow, sandy and infertile soils and is generally confined to ledges and cliffs associated with pagoda rock formations.
	Pultenaea sp. Olinda (<i>Pultenaea sp. Olinda</i>)	3574 ha across 3 sites in Wollemi National Park. This erect to procumbent shrub grows in shallow, sandy and infertile soils and is generally confined to ledges and cliffs associated with pagoda rock formations.
Whian Whian State Conservation Area, Nightcap National Park	Nightcap oak (<i>Eidothea hardeniana</i>)	1410 ha in Whian Whian State Conservation Area and Nightcap National Park. This upland tree can reach 40 m in height, growing naturally in warm temperate rainforest in relatively poor, acidic volcanic soils, in areas of high rainfall.
	Minyon quandong (<i>Elaeocarpus sedentarius</i>)	467 ha across 2 sites in Whian Whian State Conservation Area and Nightcap National Park. This species is a medium to large tree growing in warm temperate or subtropical rainforest where rainforest and wet eucalypt forest meet.

DEPARTMENT OF PLANNING, INDUSTRY AND ENVIRONMENT

NATIONAL PARKS AND WILDLIFE ACT 1974

Asset of Intergenerational Significance Order No. 7 2021

Declaration under section 188H of land as an asset of intergenerational significance

I hereby declare the land, containing and immediately surrounding the populations of the species listed in Column two of the Schedule below, located within the land reserved under the *National Parks and Wildlife Act 1974* identified in Column one of the Schedule below, as environmental assets of intergenerational significance ('declared land').

This constitutes notice of the declaration under section 188H of the *National Parks and Wildlife Act 1974*.

MATTHEW KEAN, MP
Minister for Energy and Environment

Schedule

Column one	Column two	Column three
Land reserved under the National Parks and Wildlife Act 1974	Species	Description
Border Ranges National Park	Fleay's barred frog (<i>Mixophyes fleayi</i>)	2804 ha in Border Ranges National Park. Fleay's barred frogs are moderate to large frogs up to 90 mm long. They are medium to pale brown above, with obscure darker brown blotches. The species has a very restricted distribution occurring in mountain forests in north-east NSW.
	Loveridge's frog (<i>Philoria loveridgei</i>)	330 ha across 2 sites in Border Ranges National Park. Loveridge's frog is a small, squat ground-dwelling frog approximately 30 mm in length. Individuals range in colour from brown and reddish-brown bronze to light grey above, with a dark brown or black band along the snout. This species is found at mid to high elevations on the top of the eastern escarpment of the Great Dividing Range in far north-east NSW.
	Eastern bristlebird (<i>Dasyornis brachypterus</i>)	4292 ha in Border Ranges National Park. The Eastern bristlebird is a medium-sized, long-tailed, brown, and rufous bird. In northern NSW this species occurs in open forest with dense tussocky grass understorey and sparse mid-storey near rainforest ecotone.

Border Ranges National Park, Limpinwood Nature Reserve	Black-tailed antechinus (<i>Antechinus arktos</i>)	5716 ha in Border Ranges National Park and Limpinwood Nature Reserve. The Black-tailed antechinus is a small, nocturnal, insectivorous marsupial. The species has a marked change of colour from greyish-brown fur on the head, chest and shoulders with an orange-brown tone rump and a black tail. The species occurs in areas of highest altitude and rainfall at the summit of the Tweed Volcano caldera in cool subtropical cloud forest.
Border Ranges National Park, Mebbin National Park	Loveridge's frog (<i>Philoria loveridgei</i>)	575 ha Border Ranges National Park and Mebbin National Park. Loveridge's frog is a small, squat ground-dwelling frog approximately 30 mm in length. Individuals range in colour from brown and reddish-brown bronze to light grey above, with a dark brown or black band along the snout. This species is found at mid to high elevations on the top of the eastern escarpment of the Great Dividing Range in far north-east NSW.
Brindabella National Park	Northern corroboree frog (<i>Pseudophryne pengilleyi</i>)	717 ha in Brindabella National Park. The Northern corroboree is a smallish frog 2.5-3 cm. Its bright yellow, yellowish-green or lime-green longitudinal stripes alternating with black stripes on its back, and has black, yellow and white blotches underneath. It occurs in forests, sub-alpine woodlands and tall heath limited to the northern Australian Alps and the high country.
Budderoo National Park, Barren Gounds Nature Reserve	Eastern bristlebird (<i>Dasyornis brachypterus</i>)	5752 ha in Budderoo National Park and Barren Grounds Nature Reserve. The Eastern bristlebird is a medium-sized, long-tailed, brown, and rufous bird. Habitat for central and southern populations is characterised by dense, low vegetation including heath and open woodland with a heathy understorey.
Jervis Bay National Park	Eastern bristlebird (<i>Dasyornis brachypterus</i>)	1436 ha in Jervis Bay National Park. The Eastern bristlebird is a medium-sized, long-tailed, brown, and rufous bird. Habitat for central and southern populations is characterised by dense, low vegetation including heath and open woodland with a heathy understorey.
Koreelah National Park	Mountain frog (<i>Philoria kundagungan</i>)	567 ha across 2 sites in Koreelah National Park. The Mountain frog is a small, squat frog of approximately 30 mm in length. It occurs in far north-east NSW on the top of the eastern escarpment of the Great Dividing Range, above elevations of 500 m.

Kosciuszko National Park	Northern corroboree frog (<i>Pseudophryne pengilleyi</i>)	5967 ha across 2 sites in Kosciuszko National Park. The Northern corroboree is a smallish frog 2.5-3 cm. Its bright yellow, yellowish-green or lime-green longitudinal stripes alternating with black stripes on its back, and has black, yellow and white blotches underneath. It occurs in forests, sub-alpine woodlands and tall heath limited to the northern Australian Alps and the high country.
	Spotted tree frog (<i>Litoria spenceri</i>)	659 ha across 3 sites in Kosciuszko National Park. This species is a distinctive frog growing up to 60 mm in length. It occurs among boulders or debris along naturally vegetated, fast flowing upland streams and rivers.
	Southern corroboree frog (<i>Pseudophryne corroboree</i>)	858 ha across 11 sites in Kosciuszko National Park. The Southern corroboree frog has bright yellow longitudinal stripes alternating with black stripes on its back, and has black, yellow and white blotches underneath. It is limited to sphagnum bogs within the Snowy Mountains.
Mount Clunie National Park	Mountain frog (<i>Philoria kundagungan</i>)	490 ha in Mount Clunie National Park. The Mountain frog is a small, squat frog of approximately 30 mm in length. It occurs in far north-east NSW on the top of the eastern escarpment of the Great Dividing Range, above elevations of 500 m.
Mount Kaputar National Park	Kaputar rock skink (<i>Egernia roomi</i>)	285 ha in Mount Kaputar National Park. This skink has a snout to vent length 103-121 mm and occurs in high elevation outcrops of volcanic rocks of the Nandewar Range, near the summit of Mount Kaputar.
Nadgee Nature Reserve	Eastern bristlebird (<i>Dasyornis brachypterus</i>)	6941 ha in Nadgee Nature Reserve. The Eastern bristlebird is a medium-sized, long-tailed, brown, and rufous bird. Habitat for central and southern populations is characterised by dense, low vegetation including heath and open woodland with a heathy understorey.
Numinbah Nature Reserve	Black-tailed antechinus (<i>Antechinus arktos</i>)	66 ha in Numinbah Nature Reserve. The Black-tailed antechinus is a small, nocturnal, insectivorous marsupial. The species has a marked change of colour from greyish-brown fur on the head, chest and shoulders with an orange-brown tone rump and a black tail. The species occurs in areas of highest altitude and rainfall at the summit of the Tweed Volcano caldera in cool subtropical cloud forest.

Richmond Range National Park	<i>Phyloria richmondensis</i> (<i>Phyloria richmondensis</i>)	1258 ha across 2 sites in Richmond Range National Park. <i>Phyloria richmondensis</i> is a frog that has a robust, pear-shaped body to 28 mm long. It varies in colour from yellow, red or maroon in or, occasionally, light tan or bronze. This species is restricted to the top of the eastern escarpment of the Great Dividing Range in far north-east NSW.
Tooloom National Park	Mountain frog (<i>Phyloria kundagungan</i>)	1146 ha in Tooloom National Park. The Mountain frog is a small, squat frog of approximately 30 mm in length. It occurs in far north-east NSW on the top of the eastern escarpment of the Great Dividing Range, above elevations of 500 m.
	Fleay's barred frog (<i>Mixophyes fleayi</i>)	144 ha across 2 sites in Tooloom National Park. Fleay's barred frogs are moderate to large frogs up to 90 mm long. They are medium to pale brown above, with obscure darker brown blotches. The species has a very restricted distribution occurring in mountain forests in north-east NSW.
Toonumbar National Park	<i>Phyloria richmondensis</i> (<i>Phyloria richmondensis</i>)	4547 ha in Toonumbar National Park. <i>Phyloria richmondensis</i> is a frog that has a robust, pear-shaped body to 28 mm long. It varies in colour from yellow, red or maroon in or, occasionally, light tan or bronze. This species is restricted to the top of the eastern escarpment of the Great Dividing Range in far north-east NSW.
Whian Whian State Conservation Area, Nightcap National Park	Fleay's barred frog (<i>Mixophyes fleayi</i>)	461 ha in Whian Whian State Conservation Area, Nightcap National Park. Fleay's barred frogs are moderate to large frogs up to 90 mm long. They are medium to pale brown above, with obscure darker brown blotches. The species has a very restricted distribution occurring in mountain forests in north-east NSW.
Wollumbin National Park	Loveridge's frog (<i>Phyloria loveridgei</i>)	182 ha in Wollumbin National Park. Loveridge's frog is a small, squat ground-dwelling frog approximately 30 mm in length. Individuals range in colour from brown and reddish-brown bronze to light grey above, with a dark brown or black band along the snout. This species is found at mid to high elevations on the top of the eastern escarpment of the Great Dividing Range in far north-east NSW.

Yabbra National Park	<p>Phyloria richmondensis (<i>Phyloria richmondensis</i>)</p>	<p>4224 ha in Yabbra National Park. <i>Phyloria richmondensis</i> is a frog that has a robust, pear-shaped body to 28 mm long. It varies in colour from yellow, red or maroon in or, occasionally, light tan or bronze. This species is restricted to the top of the eastern escarpment of the Great Dividing Range in far north-east NSW.</p>
	<p>Fleay's barred frog (<i>Mixophyes fleayi</i>)</p>	<p>114 ha in Yabbra National Park. Fleay's barred frogs are moderate to large frogs up to 90 mm long. They are medium to pale brown above, with obscure darker brown blotches. The species has a very restricted distribution occurring in mountain forests in north-east NSW.</p>