



Government Gazette

of the State of

New South Wales

Number 442–Electricity and Water

Friday, 10 September 2021

The New South Wales Government Gazette is the permanent public record of official NSW Government notices. It also contains local council, non-government and other notices.

Each notice in the Government Gazette has a unique reference number that appears in parentheses at the end of the notice and can be used as a reference for that notice (for example, (n2019-14)).

The Gazette is compiled by the Parliamentary Counsel's Office and published on the NSW legislation website (www.legislation.nsw.gov.au) under the authority of the NSW Government. The website contains a permanent archive of past Gazettes.

To submit a notice for gazettal, see the Gazette page.

Notification Area Lake Rowlands Dam Amendment Order 2021

under the

Dams Safety Act 2015 and the Interpretation Act 1987

I, Chris Salkovic, by delegation under section 13 of the *Dams Safety Act 2015*, make the following Order pursuant to section 48(1) of the *Dams Safety Act 2015* and section 43 of the *Interpretation Act 1987*.

Dated 1 September 2021

Chris Salkovic

CEO Dams Safety NSW

Dams Safety NSW

by delegation

Explanatory note

The object of this Order is to amend the *Lake Rowlands Dam Notification Area* as described in Schedule 1 of this Order.

Notification Area (*Lake Rowlands Dam*) Amendment Order 2021

under the

Dams Safety Act 2015 and the Interpretation Act 1987

1 Name of Order

This Order is the *Lake Rowlands Dam Amendment Order 2021*.

2 Commencement

This Order commences on the day it is published in the Gazette.

3 Duration

This Order will remain in force until it is revoked.

4 Amendment of *Lake Rowlands Dam* Notification Area

This Order amends the *Lake Rowlands Dam* Notification Area declared by the *Lake Rowlands Dam* Order 4 July 2008 as described in Schedule 1.

SCHEDULE 1

The amended *Lake Rowlands Dam* Notification Area is the area bounded by straight lines joining the following 4 ordered points on map *Blayney 8730-I & IV*. The ordered points are specified by Map Grid of Australia 1994 co-ordinates in Zone 55.

<i>Point</i>	<i>MGAEast</i>	<i>MGANorth</i>
1	700721	6271097
2	700721	6273229
3	702879	6273229
4	702879	6271097

The above data points and *Lake Rowlands Dam* Notification Area Map showing the amended *Lake Rowlands Dam* Notification Area is available from Dams Safety NSW.

Lake Rowlands dam notification area

701000

702000

703000

6273000

6273000

6272000

6272000

6271000

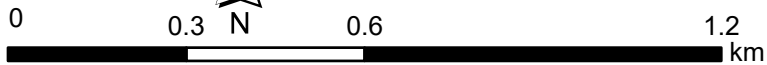
6271000

701000

702000

703000

Plan No: 415
NA Label: Lake Rowlands Dam
Dam Name(s): Lake Rowlands Dam

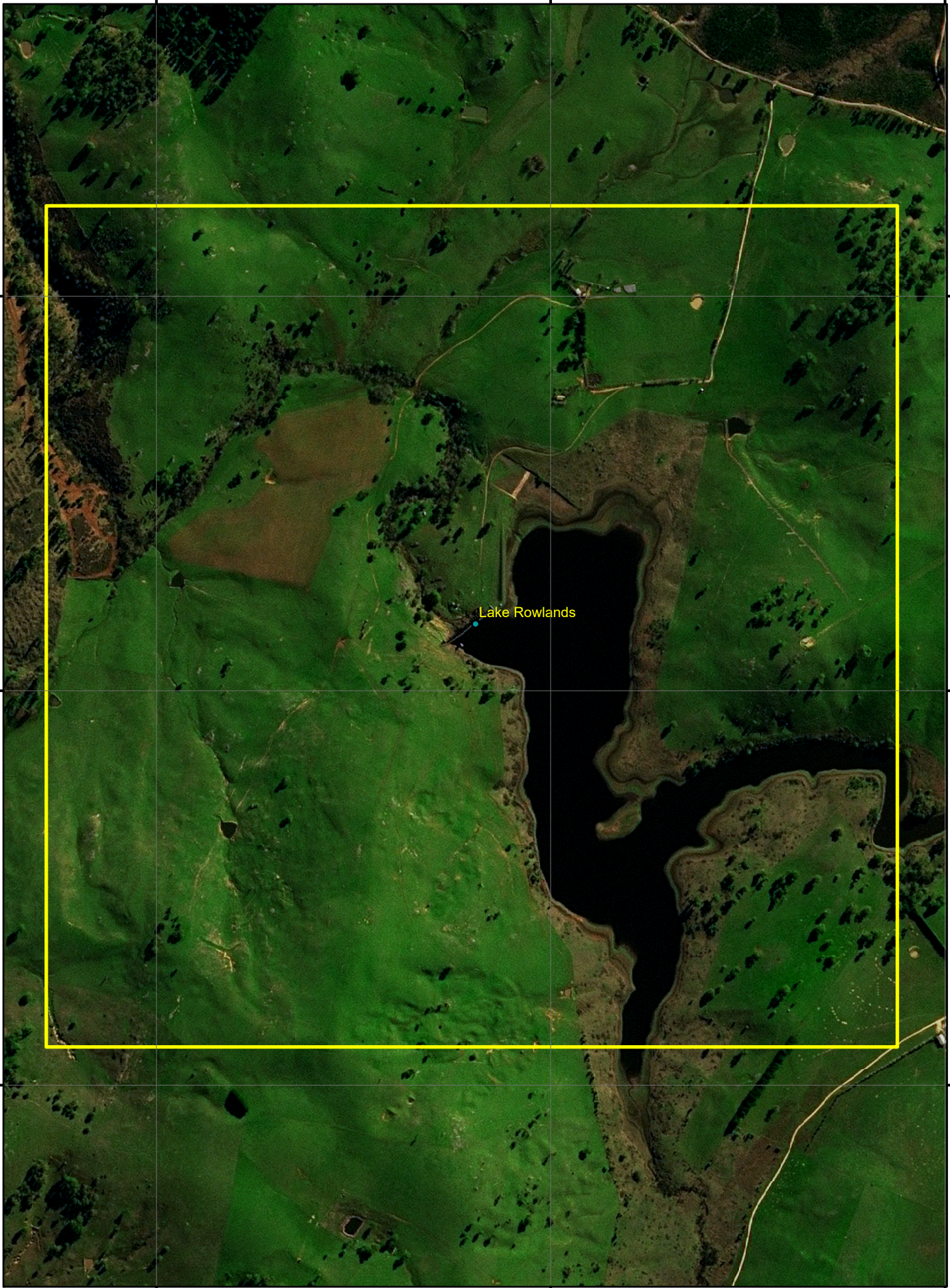


Datum : GDA 94
Grid : MGA Zone 55

28/06/2021

Notification areas defined under section 48 of the Dams Safety Act 2015

10 September 2021



Notification Area *Mangrove Creek Dam* Amendment Order 2021

under the

Dams Safety Act 2015 and the Interpretation Act 1987

I, Chris Salkovic, by delegation under section 13 of the *Dams Safety Act 2015*, make the following Order pursuant to section 48(1) of the *Dams Safety Act 2015* and section 43 of the *Interpretation Act 1987*.

Dated 06 September 2021

Chris Salkovic

CEO Dams Safety NSW

Dams Safety NSW

by delegation

Explanatory note

The object of this Order is to amend the *Mangrove Creek Dam* Notification Area as described in Schedule 1 of this Order.

Notification Area (*Mangrove Creek Dam*) Amendment Order 2021

under the

Dams Safety Act 2015 and the Interpretation Act 1987

1 Name of Order

This Order is the *Mangrove Creek Dam Amendment Order 2021*.

2 Commencement

This Order commences on the day it is published in the Gazette.

3 Duration

This Order will remain in force until it is revoked.

4 Amendment of *Mangrove Creek Dam* Notification Area

This Order amends the *Mangrove Creek Dam* Notification Area declared by the *Mangrove Creek Dam* Order 4 July 1997 as described in Schedule 1.

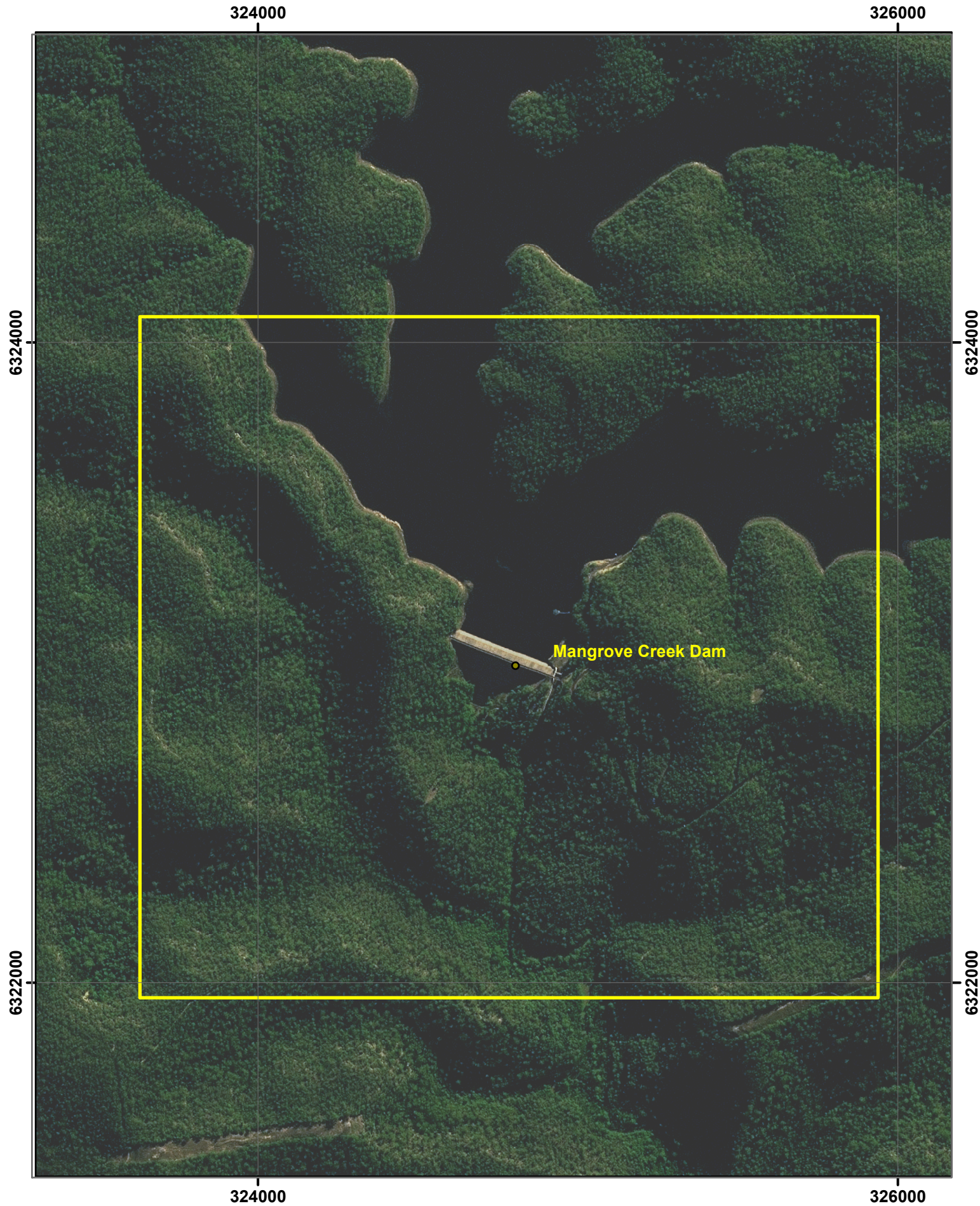
SCHEDULE 1

The amended *Mangrove Creek Dam* Notification Area is the area bounded by straight lines joining the following 4 ordered points on map *Kulnura 9131-4-S Second Edition 1:25 000*. The ordered points are specified by Map Grid of Australia 1994 co-ordinates in Zone 56.

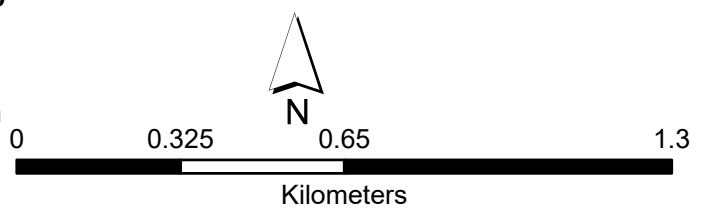
<i>Point</i>	<i>MGAEast</i>	<i>MGANorth</i>
1	323631	6321953
2	323631	6324080
3	325938	6324080
4	325938	6321953

The above data points and *Mangrove Creek Dam* Notification Area Map showing the amended *Mangrove Creek Dam* Notification Area is available from Dams Safety NSW.

Mangrove Creek Dam notification area



Plan No : 502
NA Label : Mangrove Creek Dam
Dam Name(s): Mangrove Creek Dam
Date: 28/06/2021



Datum : GDA 94
Grid : MGA Zone 56

Notification Area *Upper Mooney Dam* Amendment Order 2021

under the

Dams Safety Act 2015 and the Interpretation Act 1987

I, Chris Salkovic, by delegation under section 13 of the *Dams Safety Act 2015*, make the following Order pursuant to section 48(1) of the *Dams Safety Act 2015* and section 43 of the *Interpretation Act 1987*.

Dated 07 September 2021

Chris Salkovic

CEO Dams Safety NSW

Dams Safety NSW
by delegation

BN21/4934

Explanatory note

The object of this Order is to amend the *Upper Mooney Dam* Notification Area as described in Schedule 1 of this Order.

Notification Area (*Upper Mooney Dam*) Amendment Order 2021

under the

Dams Safety Act 2015 and the Interpretation Act 1987

1 Name of Order

This Order is the *Upper Mooney Dam Amendment Order 2021*.

2 Commencement

This Order commences on the day it is published in the Gazette.

3 Duration

This Order will remain in force until it is revoked.

4 Amendment of *Upper Mooney Dam* Notification Area

This Order amends the *Upper Mooney Dam* Notification Area declared by the *Upper Mooney Dam* Order 15 October 1999 as described in Schedule 1.

SCHEDULE 1

The amended *Upper Mooney Dam* Notification Area is the area bounded by straight lines joining the following 4 ordered points on maps *Gosford 9131-2-S Second Edition 1:25 000*, *Gundeman 9131-3-S Second Edition 1:25 000*, *Mangrove 9131-3-N Second Edition 1:25 000* and *Wyong 9131-2-N Second Edition 1:25 000*. The ordered points are specified by Map Grid of Australia 1994 co-ordinates in Zone 56.

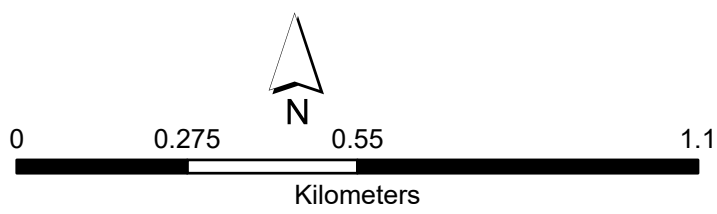
<i>Point</i>	<i>MGAEast</i>	<i>MGANorth</i>
1	336050	6304520
2	336050	6306588
3	338114	6306588
4	338114	6304520

The above data points and *Upper Mooney Dam* Notification Area Map showing the amended *Upper Mooney Dam* Notification Area is available from Dams Safety NSW.

Upper Mooney Dam notification area



Plan No : 504
NA Label : Upper Mooney Dam
Dam Name(s): Upper Mooney Dam
Date: 28/05/2021



Datum : GDA 94
Grid : MGA Zone 56

Notification Area *Mardi Dam* Amendment Order 2021

under the

Dams Safety Act 2015 and the Interpretation Act 1987

I, Chris Salkovic, by delegation under section 13 of the *Dams Safety Act 2015*, make the following Order pursuant to section 48(1) of the *Dams Safety Act 2015* and section 43 of the *Interpretation Act 1987*.

Dated 07 September 2021

Chris Salkovic

CEO Dams Safety NSW

Dams Safety NSW
by delegation

BN21/4928

Explanatory note

The object of this Order is to amend the *Mardi Dam* Notification Area as described in Schedule 1 of this Order.

Notification Area (*Mardi Dam*) Amendment Order 2021

under the

Dams Safety Act 2015 and the Interpretation Act 1987

1 Name of Order

This Order is the *Mardi Dam Amendment Order 2021*.

2 Commencement

This Order commences on the day it is published in the Gazette.

3 Duration

This Order will remain in force until it is revoked.

4 Amendment of *Mardi Dam* Notification Area

This Order amends the *Mardi Dam* Notification Area declared by the *Mardi Dam* Order 23 May 1997 as described in Schedule 1.

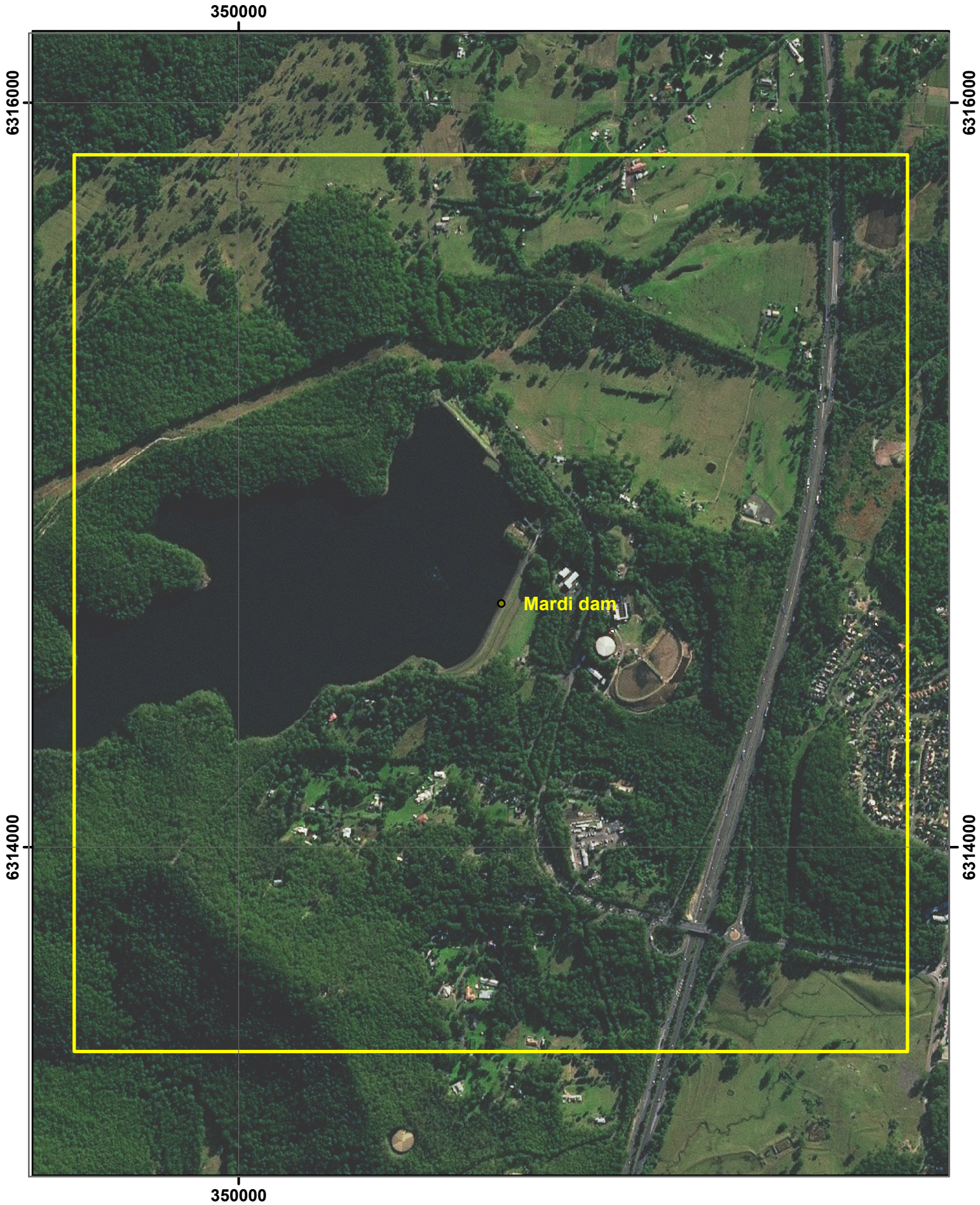
SCHEDULE 1

The amended *Mardi Dam* Notification Area is the area bounded by straight lines joining the following 4 ordered points on map *Wyong 9131-2-N Second Edition 1:25 000*. The ordered points are specified by Map Grid of Australia 1994 co-ordinates in Zone 56.

<i>Point</i>	<i>MGAEast</i>	<i>MGANorth</i>
1	349558	6313451
2	349558	6315860
3	351797	6315860
4	351797	6313451

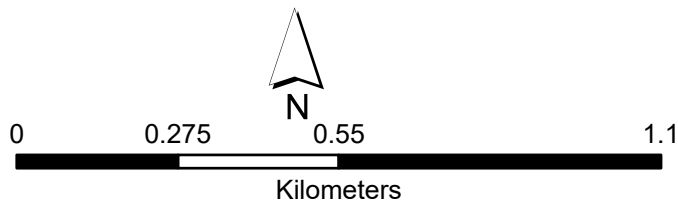
The above data points and *Mardi Dam* Notification Area Map showing the amended *Mardi Dam* Notification Area is available from Dams Safety NSW.

Mardi Dam notification area



Plan No : 503
NA Label : Mardi Dam
Dam Name(s) : Mardi Dam

Date: 28/05/2021



Datum : GDA 94
Grid : MGA Zone 56

10 September 2021