



Government Gazette

of the State of

New South Wales

Number 473–Crown Land

Friday, 24 September 2021

The New South Wales Government Gazette is the permanent public record of official NSW Government notices. It also contains local council, non-government and other notices.

Each notice in the Government Gazette has a unique reference number that appears in parentheses at the end of the notice and can be used as a reference for that notice (for example, (n2019-14)).

The Gazette is compiled by the Parliamentary Counsel's Office and published on the NSW legislation website (www.legislation.nsw.gov.au) under the authority of the NSW Government. The website contains a permanent archive of past Gazettes.

To submit a notice for gazettal, see the Gazette page.

MAITLAND OFFICE
516 High Street MAITLAND NSW 2320
PO Box 2215 DANGAR NSW 2309
Phone: 1300 886 235

ROADS ACT 1993

ORDER

Transfer of a Crown Road to a Council

In pursuance of the provisions of Section 152I, Roads Act 1993, the Crown road specified in Schedule 1 is transferred to the Roads Authority specified in Schedule 2, hereunder, as from the date of publication of this notice and as from that date, the road specified in Schedule 1 ceases to be a Crown road.

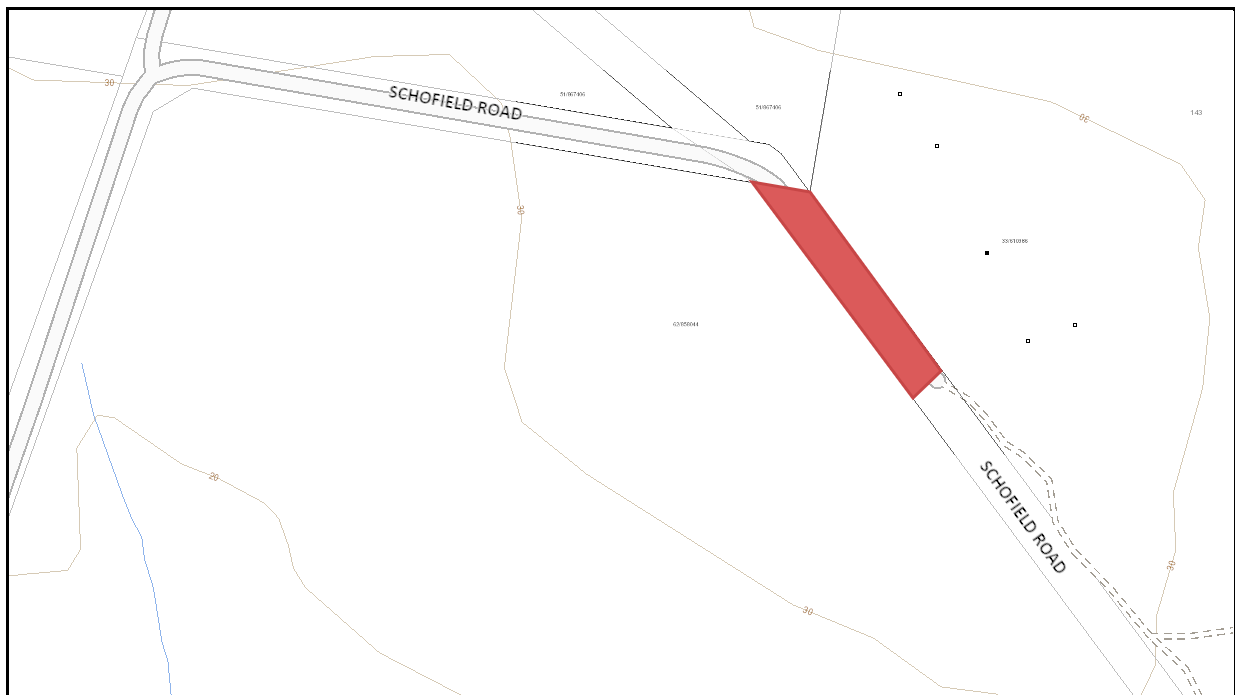
The Hon. Melinda Pavey, MP
Minister for Water, Property and Housing

SCHEDULE 1

Parish – Mandolong
County – Northumberland
Land District – Gosford
Local Government Area – Lake Macquarie

Crown public road at Wyee being part Schofield's Road, approximately 110 metres in length, located North East of Lot 62 DP 858044, as highlighted in the diagram below.

SCHEDULE 2



Roads Authority: Lake Macquarie Council
Councils Reference: F2021/00673
Lands File Reference: 21/01745#01

SYDNEY METROPOLITAN OFFICE
DEPARTMENT OF PLANNING, INDUSTRY AND ENVIRONMENT
Level 4, 4 Parramatta Square, 12 Darcy St, Parramatta NSW 2150
PO Box 2185 Dangar NSW 2309
Phone 1300 886 235

ROADS ACT, 1993

ORDER

Transfer of a Crown Road to Council

In pursuance of the provisions of Section 152I, Roads Act 1993, the Crown public road specified in Schedule 1 is transferred to the Roads Authority specified in Schedule 2, as from the date of publication of this notice and from that date the road specified in Schedule 1 ceases to be a Crown public road.

THE HON. ROBERT GORDON STOKES, MP
Minister for Planning and Public Spaces

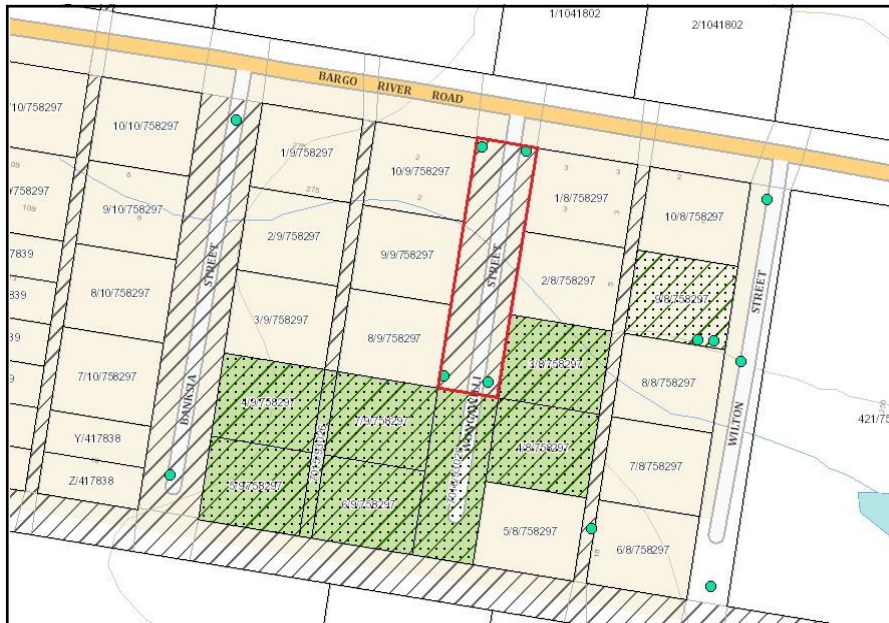
SCHEDULE 1

Land District - Picton;
Local Government Area - Wollondilly Shire Council;
Parish - Couridjah;
County - Camden;

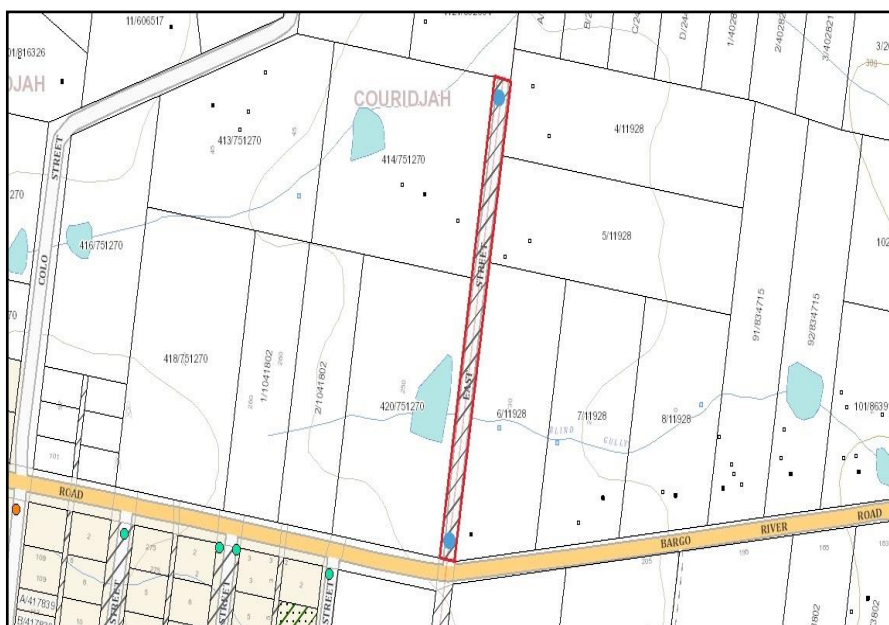
That part of Crown Public road known as Meryla Street (Including intersection at Couridjah Street) at Couridjah as shown by red outline on the diagram hereunder



That part of Crown Public road known as Wongawilli Street located between Lot 10 Section 9 DP 758297 and Lot 8 Section 9 DP 758297 at Couridjah as shown by red outline on the diagram hereunder



That part of Crown Public road known as East Street (east of Lot 414 & 420 DP 751270) at Couridjah as shown by red outline on the diagram hereunder



That part of Crown Public road known as Turner Street between Lot 102 DP 1053848 and Lot 1 DP 122747 at Thirlmere as shown by red outline on the diagram hereunder



SCHEDULE 2

Roads Authority: Wollondilly Shire Council
Council's Ref: WSC Bulk Crown Road Transfer
File Ref: 16/04630#02

ROADS ACT 1993

ORDER

Transfer of Crown Road to a Council

In pursuance of the provisions of Section 152I of the *Roads Act 1993*, the Crown road specified in Schedule 1 is transferred to the roads authority specified in Schedule 2 hereunder as from the date of publication of this notice and as from that date the road specified in Schedule 1 ceases to be a Crown road.

The Hon Melinda Pavey, MP
Minister for Water, Property and Housing

SCHEDULE 1

Parish: Broombee
County: Wellington
Land District: Mudgee
LGA: Mid-Western Regional Council

DESCRIPTION: Part Crown road on the Eastern boundary of Lot 213 DP 756870, as shown in red outline on the diagram below.

SCHEDULE 2

Roads Authority: Mid-Western Regional Council
DPIE Ref: 21/06571



SYDNEY METROPOLITAN OFFICE
DEPARTMENT OF PLANNING, INDUSTRY AND ENVIRONMENT
Level 4, 4 Parramatta Square, 12 Darcy St, Parramatta NSW 2150
PO Box 2185 Dangar NSW 2309
Phone 1300 886 235

ROADS ACT, 1993

ORDER

Transfer of a Crown Road to Council

In pursuance of the provisions of Section 152I, Roads Act 1993, the Crown public road specified in Schedule 1 is transferred to the Roads Authority specified in Schedule 2, as from the date of publication of this notice and from that date the road specified in Schedule 1 ceases to be a Crown public road.

THE HON. ROBERT GORDON STOKES, MP
Minister for Planning and Public Spaces

SCHEDULE 1

Land District - Picton;
Local Government Area - Wollondilly Shire Council;
Parish - Couridjah;
County - Camden;

Crown public road known as Banksia Street at Couridjah as shown by red outline on the diagram hereunder



That part of Crown Public road known as Bargo River Road at Couridjah as shown by red outline on the diagram hereunder



That part of Crown Public road intersection between Bargo River Road and Station Street at Couridjah as shown by red outline on the diagram hereunder



Roads Authority: Wollondilly Shire Council

File Ref: 16/04630#03

MAITLAND OFFICE
516 High Street MAITLAND NSW 2320
PO Box 2215 DANGAR NSW 2309
Phone: 1300 886 235

ROADS ACT 1993

ORDER

Transfer of a Crown Road to a Council

In pursuance of the provisions of Section 152I, Roads Act 1993, the Crown road specified in Schedule 1 is transferred to the Roads Authority specified in Schedule 2, hereunder, as from the date of publication of this notice and as from that date, the road specified in Schedule 1 ceases to be a Crown road.

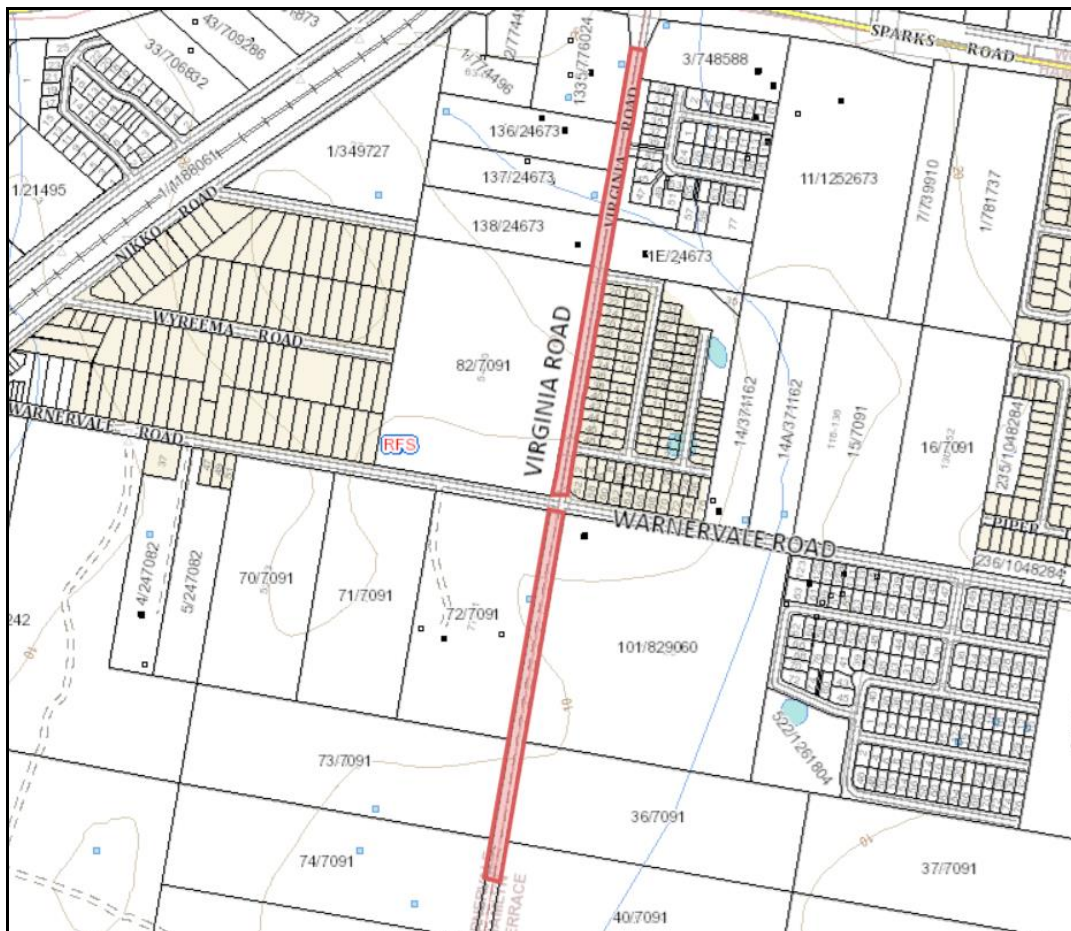
The Hon. Melinda Pavey, MP
Minister for Water, Property and Housing

SCHEDULE 1

Parish – Munmorah
County – Northumberland
Land District – Gosford
Local Government Area – Central Coast

Crown public road at Warnervale being part Virginia Road, as highlighted in the diagram below.

SCHEDULE 2



Roads Authority: Central Coast Council
Councils Reference: Unknown
Lands File Reference: 18/05980#01

ROADS ACT 1993

ORDER

Transfer of Crown Road to a Council

In pursuance of the provisions of Section 152I of the *Roads Act 1993*, the Crown Road specified in Schedule 1 is transferred to the roads authority specified in Schedule 2 hereunder as from the date of publication of this notice and as from that date the road specified in Schedule 1 ceases to be a Crown road.

The Hon Melinda Pavey, MP
Minister for Water, Property and Housing

SCHEDULE 1

Parish: Bundawarra
County: Bland
Land District: Temora
LGA: Temora Shire Council

DESCRIPTION: Crown Roads known as Gallipoli Street (part Between Lots 1 & 2 DP 1129854 and Gardner Street (Part) between Lots 7311, 7312 and 7313 DP 1154891 shown by red on diagram below.

SCHEDULE 2

Roads Authority: Temora Shire Council
Council's Ref: RNF:ALC:R/03/08
DoI Ref: 21/01724



CROWN LAND MANAGEMENT ACT 2016
APPOINTMENT OF STATUTORY LAND MANAGER BOARD MEMBERS

Pursuant to clause 4(1) of Schedule 5 to the *Crown Land Management Act 2016*, the persons specified in Column 1 of the Schedule hereunder are appointed, for the terms of office specified in that Column, as board members for the statutory land manager specified opposite in Column 2, which has been appointed as Crown land manager of the land referred to in Column 3 of the Schedule. It is a condition of the appointment that the board member must comply with the Department of Planning, Industry & Environment - Crown Lands *Crown reserve code of conduct: For non-council Crown land managers and commons trusts* (as may be amended or replaced from time to time).

The Hon Melinda Pavey, MP
Minister for Water, Property & Housing

	<hr/> Schedule <hr/>	
Column 1	Column 2	Column 3
Christopher John Collins	Coreen Recreation Reserve Land Manager	Reserve No. 80236 Purpose: Public Recreation Notified: 20-Dec-1957
For a term commencing the date of this notice and expiring 16-Sep-2026		File Reference: SLM/APP481/001

CROWN LAND MANAGEMENT ACT 2016
NOTICE - CROWN LAND TO BE USED OR OCCUPIED FOR OTHER PURPOSE UNDER S 2.18(2)(b)

Pursuant to section 2.18(2)(b) of the Crown Land Management Act 2016, the Crown land specified in Column 2 of the following Schedule is proposed to be used or occupied under a relevant interest granted for the purpose(s) specified in Column 1 of the following Schedule.

The Hon Melinda Pavey, MP
Minister for Water, Property & Housing

Column 1	Schedule
Communication Facilities (relevant interest - Licence 630975) Access (relevant interest - Licence 630975)	Column 2 Reserve No. 614 Public Purpose: Travelling Stock Notified: 10-Mar-1884 File Reference: R614 (1033668)/PURP001/001

Column 1	Schedule
Access (relevant interest - Licence 631004)	Column 2 Dedication No. 570039 Public Purpose: Public Recreation Notified: 21-May-1887 File Reference: R570039/PURP001/001

Column 1	Schedule
Communication Facilities (relevant interest - Licence 631010) Access (relevant interest - Licence 631010)	Column 2 Reserve No. 4030 Public Purpose: Trigonometrical Purposes Notified: 3-Sep-1887 File Reference: R4030/PURP004/001

Column 1	Schedule
Communication Facilities (relevant interest - Licence 631010) Access (relevant interest - Licence 631010)	Column 2 Reserve No. 89127 Public Purpose: Public Recreation, Preservation Of Native Flora And Fauna Notified: 11-Jan-1974 File Reference: R89127/PURP004/001

CROWN LAND MANAGEMENT ACT 2016
NOTICE - CROWN LAND TO BE USED OR OCCUPIED FOR OTHER PURPOSE UNDER S 2.18(2)(b)

Pursuant to section 2.18(2)(b) of the Crown Land Management Act 2016, the Crown land specified in Column 2 of the following Schedule is proposed to be used or occupied under a relevant interest granted for the purpose(s) specified in Column 1 of the following Schedule.

The Hon Melinda Pavey, MP
Minister for Water, Property & Housing

Column 1	Schedule
Road Construction (relevant interest - Licence 628342)	Column 2 Reserve No. 2268 Public Purpose: Water Notified: 11-Sep-1886 File Reference: R2268/PURP001/001

Column 1	Schedule
Road Construction (relevant interest - Licence 628341)	Column 2 Reserve No. 81871 Public Purpose: Travelling Stock Notified: 21-Aug-1959 File Reference: R81871/PURP001/001

Column 1	Schedule
Road Construction (relevant interest - Licence 628341)	Column 2 Reserve No. 51489 Public Purpose: Travelling Stock, Camping Notified: 16-Jun-1916 File Reference: R51489/PURP001/001

Column 1	Schedule
Storage Area (relevant interest - Licence 620132)	Column 2 Reserve No. 61655 Public Purpose: Municipal Storage Notified: 24-Jan-1930 File Reference: R61655/PURP002/001

Column 1	Schedule
Access (relevant interest - Licence 625288) Coastal Protection Works (relevant interest - Licence 625288) Dredging (relevant interest - Licence 625288) Reclamation (relevant interest - Licence 625288)	Column 2 Reserve No. 755923 Public Purpose: Future Public Requirements Notified: 29-Jun-2007 File Reference: R755923/PURP002/001

Column 1	Schedule
Coastal Protection Works (relevant interest - Licence 625288) Dredging (relevant interest - Licence 625288) Reclamation (relevant interest - Licence 625288)	Column 2 Reserve No. 1011528 Public Purpose: Access And Public Requirements, Tourism Purposes And Environmental And Heritage Conservation Notified: 9-Jun-2006 File Reference: R1011528/PURP008/001

Column 1	Schedule
Access (relevant interest - Licence 625288) Coastal Protection Works (relevant interest - Licence 625288) Dredging (relevant interest - Licence 625288) Reclamation (relevant interest - Licence 625288)	Column 2 Reserve No. 56146 Public Purpose: Generally Notified: 11-May-1923 File Reference: R56146/PURP330/001

Schedule

Column 1

Access (relevant interest - Licence 625288)
Coastal Protection Works (relevant interest - Licence 625288)
Dredging (relevant interest - Licence 625288)
Reclamation (relevant interest - Licence 625288)

Column 2

Reserve No. 1011268
Public Purpose: Future Public Requirements
Notified: 3-Feb-2006
File Reference: R1011268/PURP339/001

Schedule

Column 1

Access (relevant interest - Licence 625288)
Coastal Protection Works (relevant interest - Licence 625288)
Dredging (relevant interest - Licence 625288)
Reclamation (relevant interest - Licence 625288)

Column 2

Reserve No. 81601
Public Purpose: Public Recreation
Notified: 15-May-1959
File Reference: R81601/PURP001/001

Schedule

Column 1

Access (relevant interest - Licence 625288)
Coastal Protection Works (relevant interest - Licence 625288)
Dredging (relevant interest - Licence 625288)
Reclamation (relevant interest - Licence 625288)

Column 2

Reserve No. 18926
Public Purpose: Trigonometrical Purposes
Notified: 28-Oct-1893
File Reference: R18926/PURP001/001

Schedule

Column 1

Access (relevant interest - Licence 625288)
Coastal Protection Works (relevant interest - Licence 625288)
Dredging (relevant interest - Licence 625288)
Reclamation (relevant interest - Licence 625288)

Column 2

Reserve No. 62146
Public Purpose: Public Recreation
Notified: 26-Sep-1930
File Reference: R62146/PURP001/001

CROWN LAND MANAGEMENT ACT 2016
DISSOLUTION OF STATUTORY LAND MANAGER

Pursuant to clause 34(1) of Schedule 5 to the *Crown Land Management Act 2016*, the statutory land manager specified in Column 1 of the Schedule hereunder is dissolved by this Act.

All assets, rights and liabilities of the dissolved statutory land manager are transferred to the Gum Flat Public Hall and Recreation Reserves Land Manager.

The Hon Melinda Pavey, MP
Minister for Water, Property & Housing

Schedule

Column 1

Gum Flat Recreation Reserve Land Manager
