



Government Gazette

of the State of

New South Wales

Number 521–Crown Land

Friday, 15 October 2021

The New South Wales Government Gazette is the permanent public record of official NSW Government notices. It also contains local council, non-government and other notices.

Each notice in the Government Gazette has a unique reference number that appears in parentheses at the end of the notice and can be used as a reference for that notice (for example, (n2019-14)).

The Gazette is compiled by the Parliamentary Counsel's Office and published on the NSW legislation website (www.legislation.nsw.gov.au) under the authority of the NSW Government. The website contains a permanent archive of past Gazettes.

To submit a notice for gazettal, see the Gazette page.

ERRATUM

IN the notification appearing in the *New South Wales Government Gazette* of 08 October, 2021, Folio [n2021-2168] appearing under the heading Alteration of Conditions of A Western Lands Lease (being Western Lands Leases 1287, 1418 and 14315), the Administration District, Shire and County should read as follows:

Administration District – Balranald
Shire – Balranald, County - Taila

DEDICATION OF CROWN LAND AS PUBLIC ROAD

IT is hereby notified that in pursuance of Section 12 of the *Roads Act 1993*, the crown land particularised below is, from the date of publication of this notice, dedicated as public road. The public road hereby dedicated is declared not to be crown road within the meaning of the *Roads Act 1993*.

The Hon. Melinda Pavey, M.P.
Minister for Water, Property and Housing

Description

Parish – Tatiara County – Yanda
Land District – Bourke
LGA – Bourke

Lot/DP
55/1170341

Note: Other parts of DP1170341 were dedicated as public road in Gazette dated 27 July 2012 Folio 3577.

File No.: 11/08332

DEDICATION OF CROWN LAND AS PUBLIC ROAD

IT is hereby notified that in pursuance of Section 12 of the *Roads Act 1993*, the crown land particularised below is, from the date of publication of this notice, dedicated as public road. The public road hereby dedicated is declared not to be crown road within the meaning of the *Roads Act 1993*.

The Hon. Melinda Pavey, M.P.
Minister for Water, Property and Housing

Description

Parishes – Varies Counties – Varies
Land District – Varies
LGA – Cobar / Carrathool

Lot/DP	Lot/DP	Lot/DP	Lot/DP
1/1192115	19/1192115	40/1192115	61/1192115
2/1192115	20/1192115	43/1192115	62/1192115
3/1192115	21/1192115	44/1192115	63/1192115
4/1192115	22/1192115	45/1192115	64/1192115
5/1192115	23/1192115	46/1192115	65/1192115
7/1192115	24/1192115	47/1192115	66/1192115
8/1192115	25/1192115	48/1192115	67/1192115
9/1192115	26/1192115	49/1192115	68/1192115
10/1192115	27/1192115	50/1192115	69/1192115
11/1192115	28/1192115	51/1192115	70/1192115
12/1192115	29/1192115	52/1192115	71/1192115
13/1192115	30/1192115	53/1192115	72/1192115
14/1192115	31/1192115	54/1192115	73/1192115
15/1192115	32/1192115	55/1192115	75/1192115
16/1192115	34/1192115	57/1192115	76/1192115
17/1192115	36/1192115	58/1192115	
18/1192115	38/1192115	60/1192115	

Note: Affected parts of Crown reserves 4412, 5332, 9617, 10816, 13890, 21429, 27752, 67938, 84562, 84729, 90690, and 31727 will be revoked by this dedication.

File No.: 12/07409

ADDITION OF LANDS TO A WESTERN LANDS LEASE

IT is hereby notified that in pursuance of Section 7.15 of the *Crown Land Management Act 2016*, the land particularised in Column 3, being the road closed in Column 4, has been added to the Western Lands Leases identified in Column 1.

The Hon. Melinda Pavey, M.P.
Minister for Water, Property and Housing

Description

Parishes – Varies Counties – Varies
Land District – Varies
LGA – Cobar

<i>Column 1</i>	<i>Column 2</i>	<i>Column 3</i>	<i>Column 4</i>	<i>Column 5</i>
<i>Western Lands Lease No.</i>	<i>Folio ID</i>	<i>Area Addition (ha)</i>	<i>Former WDR No</i>	<i>Total Area following Addition (ha)</i>
2453	540/761544	29.95	56	5195.95
2456	541/761545	2.428	56	5418.428
2832	4837/769167; 885/762088	16.59	56	10281
4915	2755/764868	28.33	54	4710.33
4919	2754/764867	19.02	54	2669.02
4920	2756/764869	4.856	54	2256.856
6244	3629/766011	21.45	56	3546.45
6249	2752/764865	33.59	54	1820.59

File No.: 12/07409

DEDICATION OF CROWN LAND AS PUBLIC ROAD

IT is hereby notified that in pursuance of Section 12 of the *Roads Act 1993*, the crown land particularised below is, from the date of publication of this notice, dedicated as public road. The public road hereby dedicated is declared not to be crown road within the meaning of the *Roads Act 1993*.

The Hon. Melinda Pavey, M.P.
Minister for Water, Property and Housing

Description

Parish – Undeathi County – Livingstone
Land District – Wilcannia
LGA – Central Darling

Lot/DP
4/1154951
5/1154951

Note: Other parts of DP1154951 were dedicated as public road in Gazette dated 10 December 2010 Folio 5790.

File No.: 10/04991

WITHDRAWAL OF LANDS FROM WESTERN LANDS LEASES

IT is hereby notified that in pursuance of Clause 52(2) in Schedule 3 of the *Crown Land Management Act 2016*, the land particularised in Column 1 has been withdrawn from the Western Lands Leases identified in Column 2 for the purpose of being dedicated as public road.

The Hon. Melinda Pavey, M.P.
Minister for Water, Property and Housing

Description

Parishes – Varies Counties – Varies
Land District – Varies
LGA – Cobar; Carrathool

<i>Column 1</i>	<i>Column 2</i>	<i>Column 3</i>	<i>Column 4</i>	<i>Column 5</i>
<i>Land Withdrawn from Western Lands Lease (Lot/DP)</i>	<i>Western Lands Lease affected by Withdrawal</i>	<i>Folio ID affected by Withdrawal</i>	<i>Area Withdrawn from Lease (ha)</i>	<i>Area of Lease following Withdrawal (ha)</i>
60/1192115	1681	6348/769240 *; 4/750719	3.560	1097
44/1192115	1809	53/750694 *; 37/750694; 51/750694; 52/750694	0.6008	84.5892
45/1192115	1809	37/750694 *; 53/750694; 51/750694; 52/750694	0.5002	84.09
2/1192115	2246	2/1101102	111.5	12166
73/1192115	2453	540/761544	29.25	5167
10/1192115	2456	541/761545	14.87	5403.558
71/1192115	2456	541/761545	2.785	5401
19/1192115	2605	608/761594 *; 3042/765236; 3043/765237	34.99	3170
23/1192115	2716	609/761595 *; 4106/766611	13.08	7810
61/1192115	2760	4067/766542 *; 6547/769351	0.5646	3637
75/1192115	2825	888/762061	42.57	9103
76/1192115	3345	1283/762979	69.28	18498
25/1192115	3986	1851/763723	41.36	3715
17/1192115	3988	1842/763716 *; 1845/763718	21.83	2224
24/1192115	3989	1850/763803 *; 4105/766610	48.12	3222
18/1192115	3990	1843/763809	50.04	2935

16/1192115	3994	1841/763808	30.70	2903
22/1192115	4865	1340/762953	48.56	4288
68/1192115	4915	2755/764868	27.59	4683
69/1192115	4919	2754/764867	18.47	2651
67/1192115	4920	2756/764869	4.873	2251.983
8/1192115	4920	2756/764869	30.30	2222
43/1192115	4974	2807/764941	21.97	1492.03
47/1192115	4974	2807/764941	13.31	1479
4/1192115	5314	2761/764896	50.36	4407
12/1192115	6244	3629/766011	3.055	3543.395
14/1192115	6244	3629/766011	8.630	3534.765
72/1192115	6244	3629/766011	20.06	3515
70/1192115	6249	2752/764865	32.58	1788
20/1192115	7585	6628/766237	3.055	356.245
21/1192115	7585	6628/766237	5.629	350.6
28/1192115	7631	3883/766356	34.95	11808
29/1192115	7632	3884/766357 *; 21/750693; 22/750693	12.89	10476
46/1192115	8313	4130/766635	1.040	1078
48/1192115	12710	6/46707 *; 7/46707	14.92	7058.08
49/1192115	12710	7/46707 *; 6/46707	1.058	7057
26/1192115	13051	4961/40816	48.15	3968
65/1192115	13165	4986/43245	0.1428	323.2
63/1192115	13167	4988/43246	2.368	98.13

Note: * Folio directly affected by land specified in Column 1.

File No.: 12/07409

NOTIFICATION OF CLOSING OF A ROAD

IN pursuance of the provisions of Section 37(1) of the *Roads Act 1993*, the roads described in Column 1 of the Schedule hereunder are closed and the lands comprised therein cease to be public road and the rights of passage and access that previously existed in relation to the roads are extinguished. Upon closing the roads described in Column 1 the lands defined in Column 5 of the Schedule being the re-defined roads will be dedicated as public road.

The Hon. Melinda Pavey, M.P.
Minister for Water, Property and Housing

Description

Parishes & Counties – Varies

Land District – Varies

LGA – Cobar

<i>Column 1</i>	<i>Column 2</i>	<i>Column 3</i>	<i>Column 4</i>	<i>Column 5</i>
<i>Western Division Road (WDR) No. & Deposited Plan (DP)</i>	<i>Gazetted Public Road</i>	<i>Road Name</i>	<i>Within Lot/DP</i>	<i>Legal Roads Network Deposited Plan (DP) No.</i>
54 (DP97054)	25 February 1966	Osterley Downs Road	2755/764868	1192115
54 (DP97054)	25 February 1966	Osterley Downs Road	2754/764867	1192115
54 (DP97054)	25 February 1966	Osterley Downs Road	2756/764869	1192115
54 (DP97054)	25 February 1966	Osterley Downs Road	2752/764865	1192115
56 (DP97056)	25 February 1966	Wallace Vale Road	540/761544	1192115
56 (DP97056)	25 February 1966	Wallace Vale Road	541/761545	1192115
56 (DP97056)	25 February 1966	Wallace Vale Road	4837/769167	1192115
56 (DP97056)	25 February 1966	Wallace Vale Road	3629/766011	1192115

File No.: 12/07409

REVOCATION OF RESERVATION OF CROWN LAND

In pursuance of Section 61A of the *Commons Management Act 1989*, the setting aside of Crown land as a common as specified in Column 1 of the Schedule hereunder, is hereby revoked to the extent specified opposite thereto in Column 2 of the Schedule.

The Hon. Melinda Pavey, M.P.
Minister for Water, Property and Housing

SCHEDULE

COLUMN 1

Reserve No: 24024
Purpose: Temporary Common
Notified: 15 April 1896
Locality: Gilgunnia
Parish: South Peak
County: Blaxland
Reserve File No: WL97R0048-1

COLUMN 2

That part within Lot 21 DP1192115
for an area of 5.629 ha

Note: The land specified in Column 2 is being used as public road (Kidman Way (MR410)).

File No. 12/07409

CROWN LAND MANAGEMENT ACT 2016
NOTICE - CROWN LAND TO BE USED OR OCCUPIED FOR OTHER PURPOSE UNDER S 2.18(2)(b)

Pursuant to section 2.18(2)(b) of the Crown Land Management Act 2016, the Crown land specified in Column 2 of the following Schedule is proposed to be used or occupied under a relevant interest granted for the purpose(s) specified in Column 1 of the following Schedule.

The Hon Melinda Pavey, MP
Minister for Water, Property & Housing

Column 1	Schedule
Access (relevant interest - Licence 627691)	Column 2 Reserve No. 750277 Public Purpose: Future Public Requirements Notified: 29-Jun-2007 File Reference: R750277/PURP001/001

Column 1	Schedule
Pump Site (relevant interest - Licence 597548) Pipeline (relevant interest - Licence 597548)	Column 2 Reserve No. 56146 Public Purpose: Generally Notified: 11-May-1923 File Reference: R56146/PURP336/001

Column 1	Schedule
Pump Site (relevant interest - Licence 597548) Pipeline (relevant interest - Licence 597548)	Column 2 Reserve No. 1011268 Public Purpose: Future Public Requirements Notified: 3-Feb-2006 File Reference: R1011268/PURP347/001

Column 1	Schedule
Pipeline (relevant interest - Licence 597548)	Column 2 Reserve No. 1981 Public Purpose: Water Notified: 17-Jul-1886 File Reference: R1981/PURP001/001

Column 1	Schedule
Pipeline (relevant interest - Licence 597548)	Column 2 Reserve No. 29177 Public Purpose: Cricket Ground Notified: 8-Apr-1899 File Reference: R29177/PURP001/001

Column 1	Schedule
Retaining Wall (relevant interest - Licence 608490)	Column 2 Reserve No. 56146 Public Purpose: Generally Notified: 11-May-1923 File Reference: R56146/PURP337/001

Column 1	Schedule
Retaining Wall (relevant interest - Licence 608490)	Column 2 Reserve No. 1011268 Public Purpose: Future Public Requirements Notified: 3-Feb-2006 File Reference: R1011268/PURP348/001

Column 1

Jetty (relevant interest - Licence 618663)
Piles (relevant interest - Licence 618663)
Pontoon (relevant interest - Licence 618663)
Ramp (relevant interest - Licence 618663)

Schedule**Column 2**

Reserve No. 1012108
Public Purpose: Access And Public Requirements, Tourism Purposes
And Environmental And Heritage Conservation
Notified: 11-Aug-2006
File Reference: R1012108/PURP005/001

Column 1

Jetty (relevant interest - Licence 618663)
Piles (relevant interest - Licence 618663)
Pontoon (relevant interest - Licence 618663)
Ramp (relevant interest - Licence 618663)

Schedule**Column 2**

Reserve No. 1011268
Public Purpose: Future Public Requirements
Notified: 3-Feb-2006
File Reference: R1011268/PURP349/001

Column 1

Jetty (relevant interest - Licence 618663)
Piles (relevant interest - Licence 618663)
Pontoon (relevant interest - Licence 618663)
Ramp (relevant interest - Licence 618663)

Schedule**Column 2**

Reserve No. 56146
Public Purpose: Generally
Notified: 11-May-1923
File Reference: R56146/PURP338/001

Column 1

Grazing (relevant interest - Licence 601484)
Pipeline (relevant interest - Licence 601484)
Pump Site (relevant interest - Licence 601484)

Schedule**Column 2**

Reserve No. 3975
Public Purpose: Camping
Notified: 27-Aug-1887
File Reference: R3975/PURP001/001

Column 1

Grazing (relevant interest - Licence 601484)
Pump Site (relevant interest - Licence 601484)
Pipeline (relevant interest - Licence 601484)

Schedule**Column 2**

Reserve No. 79634
Public Purpose: Access
Notified: 31-May-1957
File Reference: R79634/PURP001/001

Column 1

Grazing (relevant interest - Licence 601484)

Schedule**Column 2**

Reserve No. 23332
Public Purpose: Travelling Stock
Notified: 27-Nov-1895
File Reference: R23332/PURP001/001

Column 1

Pipeline (relevant interest - Licence 601484)
Pump Site (relevant interest - Licence 601484)

Schedule**Column 2**

Reserve No. 56146
Public Purpose: Generally
Notified: 11-May-1923
File Reference: R56146/PURP339/001

Column 1

Pipeline (relevant interest - Licence 601484)
Pump Site (relevant interest - Licence 601484)

Schedule**Column 2**

Reserve No. 1011268
Public Purpose: Future Public Requirements
Notified: 3-Feb-2006
File Reference: R1011268/PURP350/001

Column 1

Pump Site (relevant interest - Licence 606228)
Pipeline (relevant interest - Licence 606228)

Schedule**Column 2**

Reserve No. 1032388
Public Purpose: Environmental Protection, Public Recreation
Notified: 21-Apr-2011
File Reference: R1032388/PURP003/001

Column 1

Pump Site (relevant interest - Licence 606228)
Pipeline (relevant interest - Licence 606228)

Schedule**Column 2**

Reserve No. 2419
Public Purpose: Water
Notified: 25-Jul-1881
File Reference: R2419/PURP003/001

Column 1

Pump Site (relevant interest - Licence 606228)
Pipeline (relevant interest - Licence 606228)

Schedule**Column 2**

Reserve No. 56146
Public Purpose: Generally
Notified: 11-May-1923
File Reference: R56146/PURP340/001

Column 1

Pump Site (relevant interest - Licence 606228)
Pipeline (relevant interest - Licence 606228)

Schedule**Column 2**

Reserve No. 1011268
Public Purpose: Future Public Requirements
Notified: 3-Feb-2006
File Reference: R1011268/PURP351/001

Column 1

Pipeline (relevant interest - Licence 606228)

Schedule**Column 2**

Reserve No. 1011549
Public Purpose: Tourist Facilities And Services, Community Purposes, Environmental Protection, Rural Services, Public Recreation
Notified: 5-May-2006
File Reference: R1011549/PURP004/001

Column 1

Storage Shed (relevant interest - Licence 598579)
Tank (relevant interest - Licence 598579)

Schedule**Column 2**

Reserve No. 753314
Public Purpose: Future Public Requirements
Notified: 29-Jun-2007
File Reference: R753314/PURP001/001

Column 1

Channel (relevant interest - Licence 624240)
Grazing (relevant interest - Licence 624240)

Schedule**Column 2**

Reserve No. 85298
Public Purpose: Preservation Of Native Flora
Notified: 23-Apr-1965
File Reference: R85298/PURP001/001

CROWN LAND MANAGEMENT ACT 2016
NOTICE - CROWN LAND TO BE USED OR OCCUPIED FOR OTHER PURPOSE UNDER S 2.18(2)(b)

Pursuant to section 2.18(2)(b) of the Crown Land Management Act 2016, the Crown land specified in Column 2 of the following Schedule is proposed to be used or occupied under a relevant interest granted for the purpose(s) specified in Column 1 of the following Schedule.

The Hon Melinda Pavey, MP
Minister for Water, Property & Housing

Column 1	Schedule	Column 2
Communication Facilities (relevant interest - Licence 631219) Access (relevant interest - Licence 631219)		Reserve No. 246 Public Purpose: Trigonometrical Purposes, Recreation Notified: 25-Nov-1885 File Reference: R246/PURP006/001

CROWN LAND MANAGEMENT ACT 2016
NOTICE - CROWN LAND TO BE USED OR OCCUPIED FOR OTHER PURPOSE UNDER S 2.18(2)(b)

Pursuant to section 2.18(2)(b) of the Crown Land Management Act 2016, the Crown land specified in Column 2 of the following Schedule is proposed to be used or occupied under a relevant interest granted for the purpose(s) specified in Column 1 of the following Schedule.

The Hon Rob Stokes, MP
Minister for Planning and Public Spaces

Column 1	Schedule
Jetty (relevant interest - Licence 568287)	Column 2
Pontoon (relevant interest - Licence 568287)	Reserve No. 56146
Ramp (Timber) (relevant interest - Licence 568287)	Public Purpose: Generally
	Notified: 11-May-1923
	File Reference: R56146/PURP335/001

CROWN LAND MANAGEMENT ACT 2016
NOTICE - CROWN LAND TO BE USED OR OCCUPIED FOR OTHER PURPOSE UNDER S 2.18(2)(b)

Pursuant to section 2.18(2)(b) of the Crown Land Management Act 2016, the Crown land specified in Column 2 of the following Schedule is proposed to be used or occupied under a relevant interest granted for the purpose(s) specified in Column 1 of the following Schedule.

The Hon Rob Stokes, MP
Minister for Planning and Public Spaces

Column 1	Schedule
Jetty (relevant interest - Licence 568287)	Column 2
Pontoon (relevant interest - Licence 568287)	Reserve No. 1011268
Ramp (Timber) (relevant interest - Licence 568287)	Public Purpose: Future Public Requirements
	Notified: 3-Feb-2006
	File Reference: R1011268/PURP346/001

CROWN LAND MANAGEMENT ACT 2016
REVOCATION OF APPOINTMENT OF CROWN LAND MANAGER

Pursuant to section 3.10 (1) of the *Crown Land Management Act 2016*, the appointment of the person specified in Column 1 of the Schedule hereunder, as Crown land manager of the land, or part(s) of the land, specified opposite thereto in Column 2 of the Schedule, is revoked.

The Hon Melinda Pavey, MP
Minister for Water, Property & Housing

Schedule

Column 1

Crown Land Manager: Black Mountain Recreation Reserve Land
Manager

File Reference: R59347/MGT001/001

Column 2

Reserve No. 59347
Purpose; Public Recreation
Notified: 19-Nov-1926
Parish Exmouth
County Sandon
Area: about 5.40 hectares

CROWN LAND MANAGEMENT ACT 2016
AUTHORISATION OF USE FOR ADDITIONAL PURPOSE UNDER S 2.14

Pursuant to section 2.14 of the Crown Land Management Act 2016, the Crown land specified in Column 2 of the following Schedule is authorised to be used for the additional purpose(s) specified opposite in Column 1 of the Schedule.

The Hon Melinda Pavey, MP
Minister for Water, Property & Housing

Column 1
Government Purposes

Schedule

Column 2
Reserve No. 86003
Public Purpose: Aviation Purposes
Notified: 21-Oct-1966
File Reference: R86003/PURP001/002

NOTIFICATION OF DISPOSAL OF A CROWN ROAD

Section 152B Roads Act 1993

The road hereunder described has been disposed of under section 152B of the *Roads Act 1993*. In accordance with section 152H of that Act, the road comprised therein has ceased to be a Crown road and the rights of passage and access that previously existed in relation to the road are extinguished. Upon disposal, title to the land, comprising the former Crown road, is transferred to freehold.

The Hon Melinda Pavey, MP
Minister for Water, Property & Housing

DESCRIPTION

Parish - Kimo; County - Clarendon

Land District - Gundagai; LGA - Cootamundra-Gundagai Regional

Road Disposed: Lot 2 DP 1259600

File No : 19/09173

CROWN LAND MANAGEMENT ACT 2016
RESERVE OF CROWN LAND

Pursuant to section 2.8 of the *Crown Land Management Act 2016*, the Crown land specified in Column 1 of the following Schedule is reserved for the purpose(s) as specified opposite in Column 2 of the Schedule.

The Hon Melinda Pavey, MP
Minister for Water, Property & Housing

Column 1	Schedule
Land District: Albury Local Government Area: Albury City Locality: Thurgoona	Column 2 Reserve No. 1039672 Purpose: Environmental Purposes
Whole Lots: Lot 21 DP 1189019 Parish Thurgoona County Goulburn	
Area: about 2.04 hectares File Reference: R1039672/NEW/003	
Notes: Does not revoke underlying reserves	

CROWN LAND MANAGEMENT ACT 2016
RESERVE OF CROWN LAND

Pursuant to section 2.8 of the *Crown Land Management Act 2016*, the Crown land specified in Column 1 of the following Schedule is reserved for the purpose(s) as specified opposite in Column 2 of the Schedule.

The Hon Melinda Pavey, MP
Minister for Water, Property & Housing

Column 1	Schedule
Land District: Albury Local Government Area: Albury City Locality: Thurgoona	Column 2 Reserve No. 1039812 Purpose: Environmental Purposes
Whole Lots: Lot 21 DP 1189019 Parish Thurgoona County Goulburn	
Area: about 2.04 hectares File Reference: R1039812/NEW/001	
Notes: Does not revoke underlying reserves	

CROWN LAND MANAGEMENT ACT 2016
APPOINTMENT OF STATUTORY LAND MANAGER BOARD MEMBERS

Pursuant to clause 4(1) of Schedule 5 to the *Crown Land Management Act 2016*, the persons specified in Column 1 of the Schedule hereunder are appointed, for the terms of office specified in that Column, as board members for the statutory land manager specified opposite in Column 2, which has been appointed as Crown land manager of the land referred to in Column 3 of the Schedule. It is a condition of the appointment that the board member must comply with the Department of Planning, Industry & Environment - Crown Lands *Crown reserve code of conduct: For non-council Crown land managers and commons trusts* (as may be amended or replaced from time to time).

The Hon Melinda Pavey, MP
Minister for Water, Property & Housing

<hr/> Schedule <hr/>		
Column 1	Column 2	Column 3
Mr Gregory John Coltman	Bribbaree Recreation Reserve Land Manager	Reserve No. 54721 Purpose: Public Recreation Notified: 22-Jul-1921
Mr Martyn Francis Gosbell		File Reference: SLM/APP413/001
Mr Justin Russell Boyd		
Miss Bianca Anne Campbell		
Mr Stephen John Thomas		
Mr Daniel Zachary Boyd		

For a term commencing 15-Oct-2021 and
expiring 14-Oct-2026

CROWN LAND MANAGEMENT ACT 2016
APPOINTMENT OF STATUTORY LAND MANAGER BOARD MEMBERS

Pursuant to clause 4(1) of Schedule 5 to the *Crown Land Management Act 2016*, the persons specified in Column 1 of the Schedule hereunder are appointed, for the terms of office specified in that Column, as board members for the statutory land manager specified opposite in Column 2, which has been appointed as Crown land manager of the land referred to in Column 3 of the Schedule. It is a condition of the appointment that the board member must comply with the Department of Planning, Industry & Environment - Crown Lands *Crown reserve code of conduct: For non-council Crown land managers and commons trusts* (as may be amended or replaced from time to time).

The Hon Melinda Pavey, MP
Minister for Water, Property & Housing

<hr/> Schedule <hr/>		
Column 1	Column 2	Column 3
Ms Jennifer Gay Delany	Corowa Racecourse And Showground Land Manager	Reserve No. 45694 Purpose: Racecourse Public Recreation Notified: 31-Aug-1910
Mrs Ronnette Frances Williams		File Reference: SLM/APP391/001

For a term commencing from the date of
this notice and expiring 30-Oct-2024

CROWN LAND MANAGEMENT ACT 2016
APPOINTMENT OF STATUTORY LAND MANAGER BOARD MEMBERS

Pursuant to clause 4(1) of Schedule 5 to the *Crown Land Management Act 2016*, the persons specified in Column 1 of the Schedule hereunder are appointed, for the terms of office specified in that Column, as board members for the statutory land manager specified opposite in Column 2, which has been appointed as Crown land manager of the land referred to in Column 3 of the Schedule. It is a condition of the appointment that the board member must comply with the Department of Planning, Industry & Environment - Crown Lands *Crown reserve code of conduct: For non-council Crown land managers and commons trusts* (as may be amended or replaced from time to time).

The Hon Melinda Pavey, MP
Minister for Water, Property & Housing

<hr/> Schedule <hr/>		
Column 1	Column 2	Column 3
Mr John Michael Lacy	Finley Lake Land Manager	Reserve No. 88291 Purpose: Public Recreation Notified: 2-Jul-1971
Mr Craig John Knight		
Mr Bradley John Carlon		Reserve No. 76740 Purpose: Public Recreation Notified: 14-May-1954
Mr Thomas Frederick Binks Sr.		
Mr Robert Neil Ross		
		File Reference: SLM/APP460/001
For a term commencing the date of this notice and expiring 14-Oct-2026		

CROWN LAND MANAGEMENT ACT 2016
APPOINTMENT OF STATUTORY LAND MANAGER BOARD MEMBERS

Pursuant to clause 4(1) of Schedule 5 to the *Crown Land Management Act 2016*, the persons specified in Column 1 of the Schedule hereunder are appointed, for the terms of office specified in that Column, as board members for the statutory land manager specified opposite in Column 2, which has been appointed as Crown land manager of the land referred to in Column 3 of the Schedule. It is a condition of the appointment that the board member must comply with the Department of Planning, Industry & Environment - Crown Lands *Crown reserve code of conduct: For non-council Crown land managers and commons trusts* (as may be amended or replaced from time to time).

The Hon Melinda Pavey, MP
Minister for Water, Property & Housing

<hr/> Schedule <hr/>		
Column 1	Column 2	Column 3
Mrs Susan Jane Unwin	Kingstown Public Hall Land Manager	Reserve No. 1001336 Purpose: Public Recreation Notified: 19-Jun-1998
		Reserve No. 63708 Purpose: Public Hall Notified: 30-Dec-1932
For a term commencing date of this notice and expiring 25-Feb-2026		File Reference: SLM/APP509/001

CROWN LAND MANAGEMENT ACT 2016
APPOINTMENT OF STATUTORY LAND MANAGER BOARD MEMBERS

Pursuant to clause 4(1) of Schedule 5 to the *Crown Land Management Act 2016*, the persons specified in Column 1 of the Schedule hereunder are appointed, for the terms of office specified in that Column, as board members for the statutory land manager specified opposite in Column 2, which has been appointed as Crown land manager of the land referred to in Column 3 of the Schedule. It is a condition of the appointment that the board member must comply with the Department of Planning, Industry & Environment - Crown Lands *Crown reserve code of conduct: For non-council Crown land managers and commons trusts* (as may be amended or replaced from time to time).

The Hon Melinda Pavey, MP
Minister for Water, Property & Housing

<hr/> Schedule <hr/>		
Column 1	Column 2	Column 3
Mr Robert Gregory Yeo	Elong Elong Recreation Reserve (R53112) And Public Hall (R89058)	Reserve No. 89058 Purpose: Public Hall Church Notified: 26-Oct-1973
Mr Garry Arthur Walters	Land Manager	
Christopher Kevin Chown		
Mrs Jennifer Helen Tunks		Reserve No. 53112 Purpose: Public Recreation Notified: 13-Dec-1918
For a term commencing date of this notice and expiring 14-Oct-2026		File Reference: SLM/APP417/001

ROADS ACT 1993

ORDER

Transfer of Crown Road to a Council

In pursuance of the provisions of Section 152I of the *Roads Act 1993*, the Crown road specified in Schedule 1 is transferred to the roads authority specified in Schedule 2 hereunder as from the date of publication of this notice and as from that date the road specified in Schedule 1 ceases to be a Crown road.

The Hon Melinda Pavey, MP
Minister for Water, Property and Housing

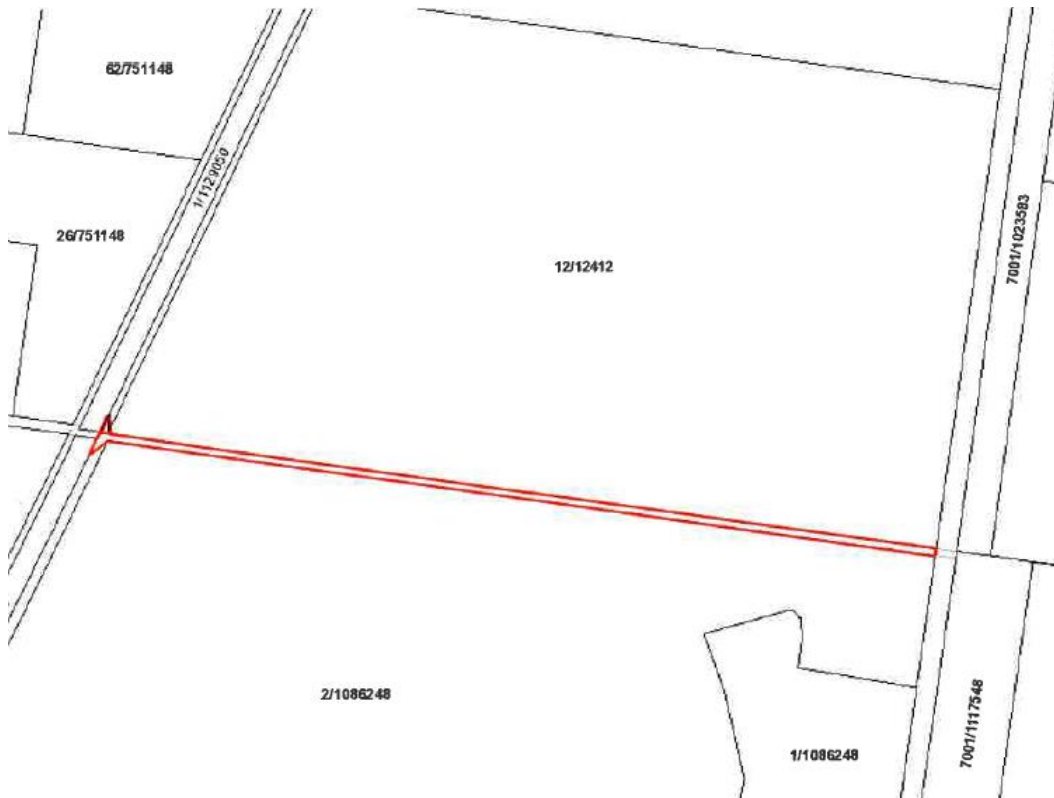
SCHEDULE 1

Parish: Gulpa
County: Cadell
Land District: Deniliquin
LGA: Murray River Council

DESCRIPTION: Crown road south of Lot 12 DP12412 and Lot 1 DP111275 known as Cotswold Road, as shown by red edge on the diagram below.

SCHEDULE 2

Roads Authority: Murray River Council
DPIE Ref: 21/06570



**SYDNEY METROPOLITAN OFFICE
DEPARTMENT OF PLANNING, INDUSTRY AND ENVIRONMENT
Level 4, 4 Parramatta Square, 12 Darcy St, Parramatta NSW 2150
PO Box 2185 Dangar NSW 2309
Phone 1300 886 235**

ROADS ACT, 1993

ORDER

Transfer of a Crown Road to Council

In pursuance of the provisions of Section 152I, Roads Act 1993, the Crown public road specified in Schedule 1 is transferred to the Roads Authority specified in Schedule 2, as from the date of publication of this notice and from that date the road specified in Schedule 1 ceases to be a Crown public road.

**THE HON. ROBERT GORDON STOKES, MP
Minister for Planning and Public Spaces**

SCHEDULE 1

Parish – Couridjah
County – Camden
Land District – Picton
Local Government Area – Wollondilly Shire Council

Crown public road at Thirlmere being part of Ryan Street as shown in the diagram below.



SCHEDULE 2

Roads Authority: Wollondilly Shire Council
Council's Ref: WSC Bulk Crown Road Transfer
Lands File Reference: 16/04630#08

**SYDNEY METROPOLITAN OFFICE
DEPARTMENT OF PLANNING, INDUSTRY AND ENVIRONMENT
Level 4, 4 Parramatta Square, 12 Darcy St, Parramatta NSW 2150
PO Box 2185 Dangar NSW 2309
Phone 1300 886 235**

ROADS ACT, 1993

ORDER

Transfer of a Crown Road to Council

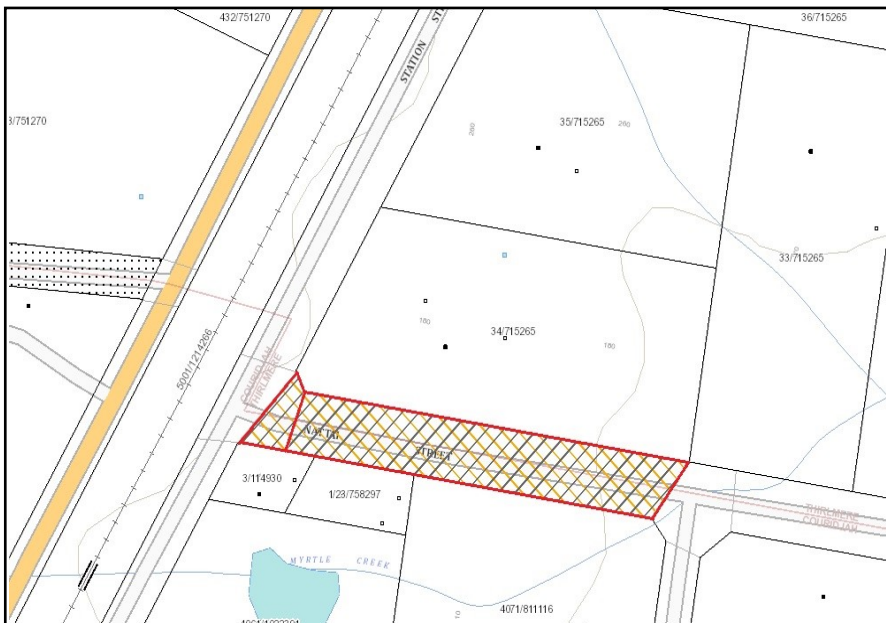
In pursuance of the provisions of Section 152I, Roads Act 1993, the Crown public road specified in Schedule 1 is transferred to the Roads Authority specified in Schedule 2, as from the date of publication of this notice and from that date the road specified in Schedule 1 ceases to be a Crown public road.

**THE HON. ROBERT GORDON STOKES, MP
Minister for Planning and Public Spaces**

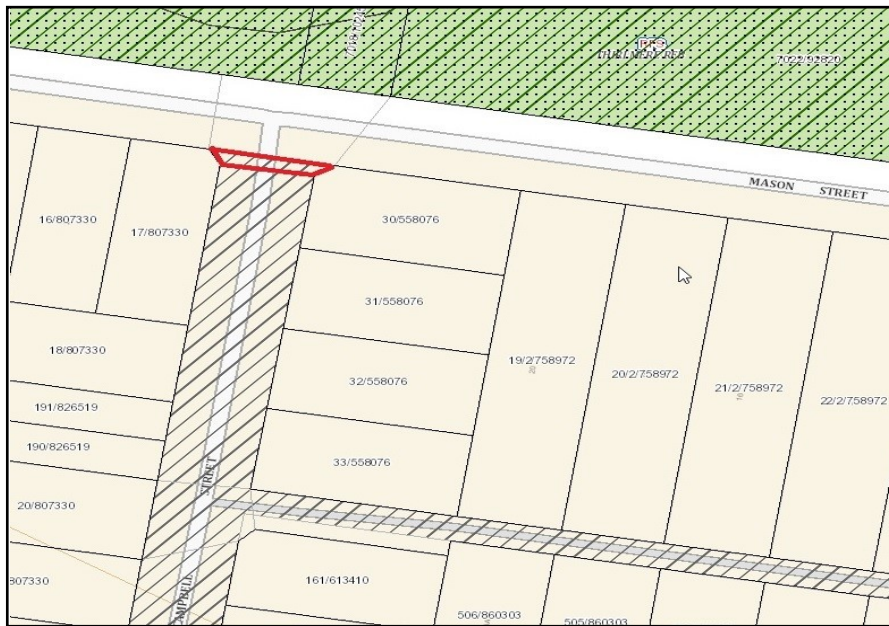
SCHEDULE 1

Parish – Couridjah
County – Camden
Land District – Picton
Local Government Area – Wollondilly Shire Council

Crown public road at Couridjah being part of Nattai Street as shown in the diagram below.



Crown public road at Thirlmere being part of Campbell Street as shown in the diagram below.



SCHEDULE 2

Roads Authority: Wollondilly Shire Council
Council's Ref: WSC Bulk Crown Road Transfer
Lands File Reference: 16/04630#07