



Government Gazette

of the State of

New South Wales

Number 554—Crown Land

Friday, 29 October 2021

The New South Wales Government Gazette is the permanent public record of official NSW Government notices. It also contains local council, non-government and other notices.

Each notice in the Government Gazette has a unique reference number that appears in parentheses at the end of the notice and can be used as a reference for that notice (for example, (n2019-14)).

The Gazette is compiled by the Parliamentary Counsel's Office and published on the NSW legislation website (www.legislation.nsw.gov.au) under the authority of the NSW Government. The website contains a permanent archive of past Gazettes.

To submit a notice for gazettal, see the Gazette page.

CROWN LAND MANAGEMENT ACT 2016
NOTICE - CROWN LAND TO BE USED OR OCCUPIED FOR OTHER PURPOSE UNDER S 2.18(2)(b)

Pursuant to section 2.18(2)(b) of the Crown Land Management Act 2016, the Crown land specified in Column 2 of the following Schedule is proposed to be used or occupied under a relevant interest granted for the purpose(s) specified in Column 1 of the following Schedule.

The Hon Melinda Pavey, MP
Minister for Water, Property & Housing

Column 1

Jetty (relevant interest - Licence 592329)

Schedule

Column 2

Reserve No. 56146
Public Purpose: Generally
Notified: 11-May-1923
File Reference: R56146/PURP351/001

CROWN LAND MANAGEMENT ACT 2016
NOTICE - CROWN LAND TO BE USED OR OCCUPIED FOR OTHER PURPOSE UNDER S 2.18(2)(b)

Pursuant to section 2.18(2)(b) of the Crown Land Management Act 2016, the Crown land specified in Column 2 of the following Schedule is proposed to be used or occupied under a relevant interest granted for the purpose(s) specified in Column 1 of the following Schedule.

The Hon Melinda Pavey, MP
Minister for Water, Property & Housing

Column 1

Jetty (relevant interest - Licence 592329)

Schedule

Column 2

Reserve No. 1011268
Public Purpose: Future Public Requirements
Notified: 3-Feb-2006
File Reference: R1011268/PURP362/001

**CROWN LAND MANAGEMENT ACT 2016
REVOCATION OF RESERVE OF CROWN LAND**

Pursuant to section 2.11 of the *Crown Land Management Act 2016*, the reservation of Crown land specified in Column 1 of the following Schedule is revoked to the extent specified opposite in Column 2 of the Schedule.

The Hon Melinda Pavey, MP
Minister for Water, Property & Housing

Schedule

Column 1

Land District: Walgett North
Local Government Area: Walgett
Locality: Lightning Ridge
Reserve No. 84117
Public Purpose: Racecourse, Public Recreation
Notified: 21-Dec-1962

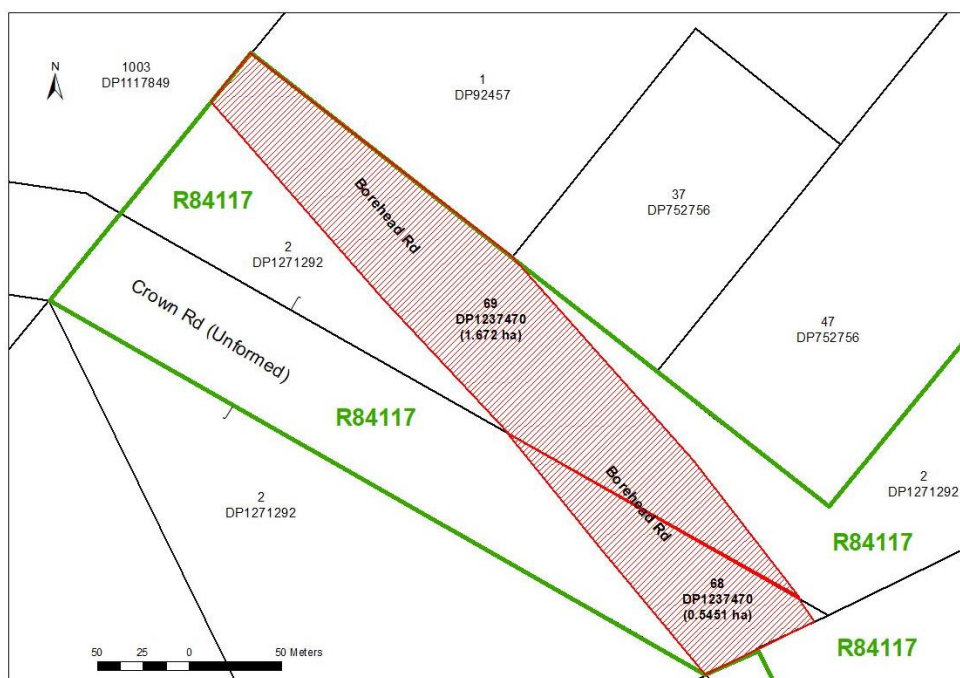
Column 2

The part being
Part Lots: Lot 1000 DP 1117849 Parish County ; and other land
being the area shown by hatching on the diagram below

Area: about 1.92 hectares

File Reference: R84117/REV001/001

Notes: The part of Lot 1000 DP 1117849 now known as Lot 2 DP1271292 and Crown road being revoked as referred to in Column 2 is Lot 68 DP1237470 (0.5451 ha) and Lot 69 DP1237470 (1.672 ha) as shown by the red hatching on the diagram below. This land is currently being used as public road (Borehead Rd))(Legal Roads Network project Plan 69).



CROWN LAND MANAGEMENT ACT 2016
REVOCATION OF RESERVE OF CROWN LAND

Pursuant to section 2.11 of the *Crown Land Management Act 2016*, the reservation of Crown land specified in Column 1 of the following Schedule is revoked to the extent specified opposite in Column 2 of the Schedule.

The Hon Melinda Pavey, MP
Minister for Water, Property & Housing

Schedule

Column 1

Land District: Hay North
Local Government Area: Hay
Locality: Booligal
Reserve No. 37226
Public Purpose: Camping, Travelling Stock
Notified: 13-Feb-1904

Column 2

The part being
Part Lots: Lot 5625 DP 767166 Parish Kingswell County Waljeers
Area: about 22.55 hectares

File Reference: R37226/REV001/001

Notes: The part of Lot 5625 DP767166 being revoked is depicted on the below diagram as Lot 85 DP1243067 (18.31 ha) shown by red hatching. This land is currently being used as public road (Cobb Hwy (H21)(Legal Road Network Plan 78).



**CROWN LAND MANAGEMENT ACT 2016
REVOCATION OF RESERVE OF CROWN LAND**

Pursuant to section 2.11 of the *Crown Land Management Act 2016*, the reservation of Crown land specified in Column 1 of the following Schedule is revoked to the extent specified opposite in Column 2 of the Schedule.

The Hon Melinda Pavey, MP
Minister for Water, Property & Housing

Schedule

Column 1

Land District: Hay North
Local Government Area: Hay
Locality: Booligal
Reserve No. 9459
Public Purpose: Travelling Stock, Camping
Notified: 3-Aug-1889
Part Lots: Lot 7307 DP 1179175 Parish Yarto County Waljeers
File Reference: R9459/REV001/001

Column 2

The part being
Part Lots: Lot 7307 DP 1179175 Parish Yarto County Waljeers
Area: about 3.16 hectares

Notes: The part of Lot 7307 DP1179175 being revoked is Lot 82 DP1243067 (1.844 ha) as referred to in Column 2 and as shown by red hatching on the diagram below. This land is currently being used as public road (Cobb Hwy (H21))(Legal Roads Network project Plan 78).



**CROWN LAND MANAGEMENT ACT 2016
REVOCATION OF RESERVE OF CROWN LAND**

Pursuant to section 2.11 of the *Crown Land Management Act 2016*, the reservation of Crown land specified in Column 1 of the following Schedule is revoked to the extent specified opposite in Column 2 of the Schedule.

The Hon Melinda Pavey, MP
Minister for Water, Property & Housing

Schedule

Column 1

Land District: Hay North
Local Government Area: Hay
Locality: Booligal
Reserve No. 9458
Public Purpose: Camping, Travelling Stock
Notified: 3-Aug-1889

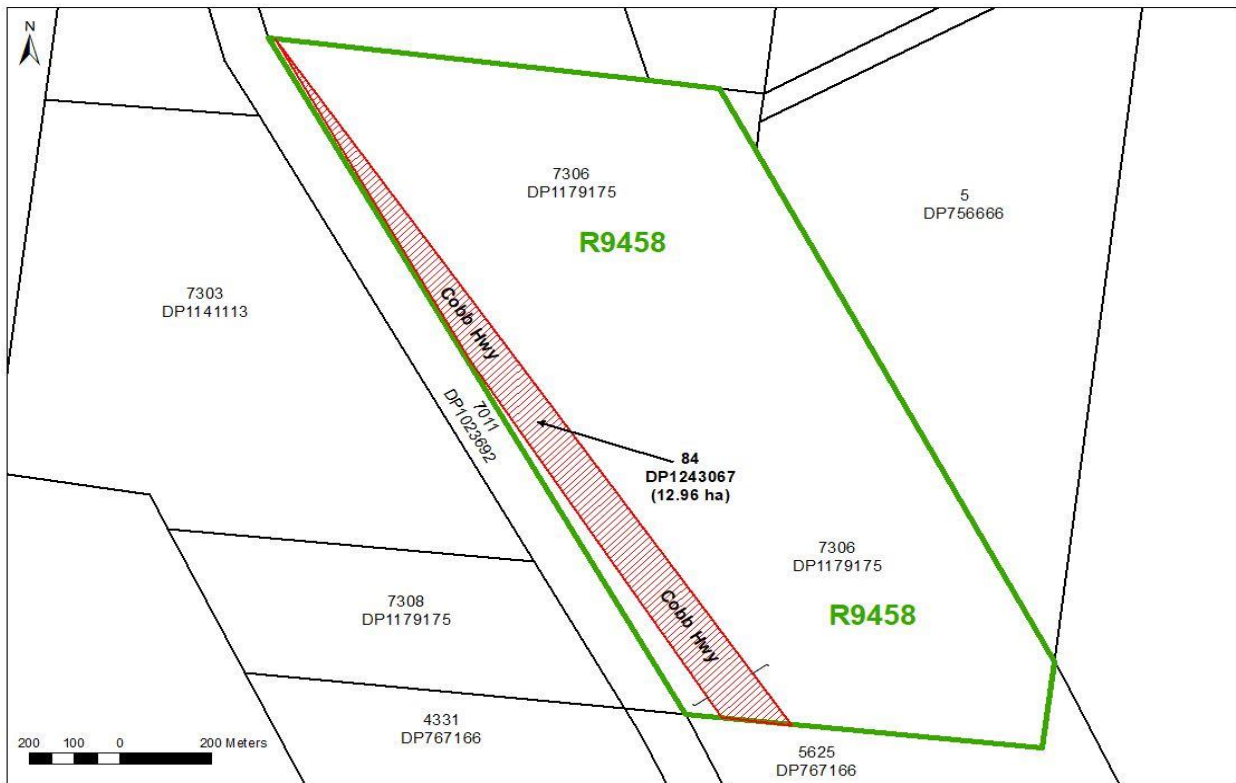
Column 2

The part being
Part Lots: Lot 7306 DP 1179175
Parish Yarto
County Waljeers

Area: about 17.57 hectares

File Reference: R9458/REV001/001

Notes: The part of Lot 7306 DP1179175 being revoked is Lot 84 DP1243067 (12.96 ha) as referred to in Column 2 and as shown by red hatching on the diagram below. This land is currently being used as public road (Cobb Hwy (H21))(Legal Roads Network project Plan 78).



CROWN LAND MANAGEMENT ACT 2016
REVOCATION OF RESERVE OF CROWN LAND

Pursuant to section 2.11 of the *Crown Land Management Act 2016*, the reservation of Crown land specified in Column 1 of the following Schedule is revoked to the extent specified opposite in Column 2 of the Schedule.

The Hon Melinda Pavey, MP
Minister for Water, Property & Housing

Schedule

Column 1

Land District: Hay North
Local Government Area: Hay
Locality: Booligal
Reserve No. 8730
Public Purpose: Travelling Stock, Camping
Notified: 16-Mar-1889

Column 2

The part being
Part Lots: Lot 2 DP 767499 Parish Toms Lake County Waljeers

Area: about 18.87 hectares

File Reference: R8730/REV001/001

Notes: The part of Lot 2 DP767499 being revoked is Lot 90 DP1243067 (13.96 ha) as referred to in Column 2 and as shown by red hatching on the diagram below. This land is currently being used as public road (Cobb Hwy (H21))(Legal Roads Network project Plan 78).



CROWN LAND MANAGEMENT ACT 2016
REVOCATION OF RESERVE OF CROWN LAND

Pursuant to section 2.11 of the *Crown Land Management Act 2016*, the reservation of Crown land specified in Column 1 of the following Schedule is revoked to the extent specified opposite in Column 2 of the Schedule.

The Hon Melinda Pavey, MP
Minister for Water, Property & Housing

Schedule

Column 1

Land District: Hay North, Hillston North
Local Government Area: Carrathool, Hay, Central Darling
Locality: Booligal, Mossgiel, Ivanhoe
Reserve No. 1418
Public Purpose: Travelling Stock
Notified: 30-Sep-1878

File Reference: R1418/REV001/001

Column 2

The part being
Whole Lots:
Lot 4563 DP 767700 Parish Yarto, County Waljeers
Lot 4331 DP 767166 Parish Kingswell, County Waljeers
Lots 7306-7307 DP 1179175 Parish Yarto, County Waljeers
Lot 7011 DP 1023692 Parish Yarto, County Waljeers

Part Lots:
Lot 2 DP 1184517 Parish Clutha, Ideraway, County Franklin
Lot 2294 DP 764193 Parish Ideraway, County Franklin
Lot 102 DP 760479 Parish Kirindi, County Franklin
Lot 3045 DP 765240 Parish Toms Lake, County Waljeers
Lot 4537 DP 767643 Parish Toms Lake, Massie, County Waljeers,
Lot 7300 DP 1141113 Parish Yarto County Waljeers

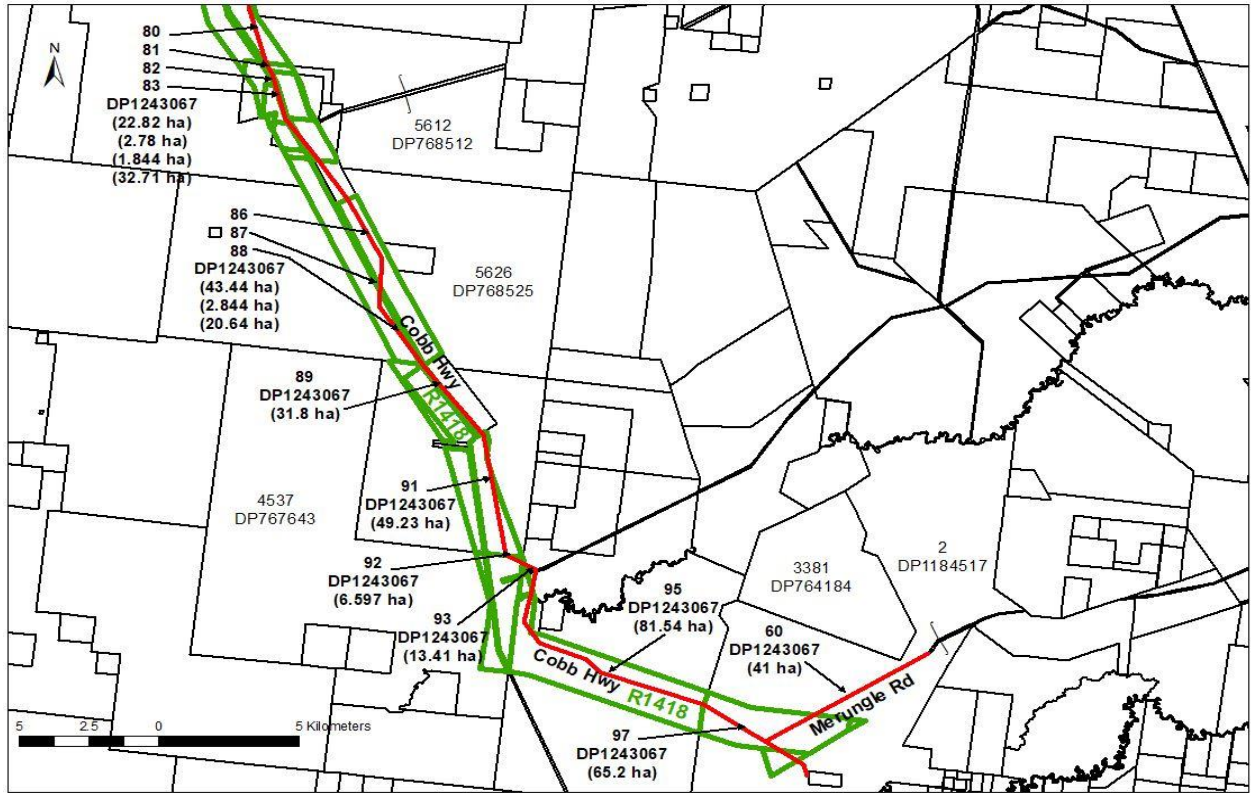
And other land being the area shown by green outline on the diagram below

Area: about 557.96 hectares

Notes:

The part of Lot 2 DP1184517 being revoked is Lot 60 DP1243067 (41ha) & Lot 97 DP1243067 (65.2 ha),
the part of Lot 2294 DP764193 being revoked is Lot 95 DP1243067 (81.54 ha),
the part of 102 DP760479 being revoked is Lot 93 DP1243067 (13.41 ha),
the part of Lot 4537 DP767643 being revoked is Lot 92 DP1243067 (6.597 ha),
the part of Lot 3045 DP765240 being revoked is Lot 91 DP1243067 (49.23 ha),
the part of Crown Rd being revoked is Lot 89 DP1243067 (31.8 ha) & Lot 87 DP1243067 (2.844 ha),
the part of Lot 4331 DP767166 being revoked is Lot 88 DP1243067 (20.64 ha) & Lot 86 DP1243067 (43.44 ha),
the part of Lot 7011 DP1023692 being revoked is Lot 83 DP1243067 (32.71 ha),
the part of Lot 7307 DP1179175 being revoked is Lot 82 DP1243067 (1.844 ha),
the part of Lot 7300 DP1141113 being revoked is Lot 81 DP1243067 (2.78 ha),
the part of Lot 4563 DP767700 being revoked is Lot 80 DP1243067 (22.82 ha),

as referred to in Column 2 and as shown by red line on the diagram below. This land is currently being used as public road (Merungle Rd & Cobb Hwy)(Legal Roads Network project Plan 78).



NOTIFICATION OF DISPOSAL OF A CROWN ROAD

Section 152B Roads Act 1993

The road hereunder described has been disposed of under section 152B of the *Roads Act 1993*. In accordance with section 152H of that Act, the road comprised therein has ceased to be a Crown road and the rights of passage and access that previously existed in relation to the road are extinguished. Upon disposal, title to the land, comprising the former Crown road, is transferred to freehold.

The Hon Melinda Pavey, MP
Minister for Water, Property & Housing

DESCRIPTION

Parish - Macleay; County - Vernon

Land District - Walcha; LGA - Walcha

Road Disposed: Lot 2 DP 1239346

File No : 17/06555

CROWN LAND MANAGEMENT ACT 2016
APPOINTMENT OF STATUTORY LAND MANAGER BOARD MEMBERS

Pursuant to clause 4(1) of Schedule 5 to the *Crown Land Management Act 2016*, the persons specified in Column 1 of the Schedule hereunder are appointed, for the terms of office specified in that Column, as board members for the statutory land manager specified opposite in Column 2, which has been appointed as Crown land manager of the land referred to in Column 3 of the Schedule. It is a condition of the appointment that the board member must comply with the Department of Planning, Industry & Environment - Crown Lands *Crown reserve code of conduct: For non-council Crown land managers and commons trusts* (as may be amended or replaced from time to time).

The Hon Melinda Pavey, MP
Minister for Water, Property & Housing

<hr/> Schedule <hr/>		
Column 1	Column 2	Column 3
Mrs Rosemary Alice Cox	Bribbaree Public Hall Reserve Land Manager	Reserve No. 53068 Purpose: Public Hall Notified: 15-Nov-1918
Ms Joyann Cox		File Reference: SLM/APP434/001
Mr Brian Cox		
Mrs Stephanie Jane Hunter		

For a term commencing the date of this notice and expiring 28-Oct-2026

CROWN LAND MANAGEMENT ACT 2016
APPOINTMENT OF STATUTORY LAND MANAGER BOARD MEMBERS

Pursuant to clause 4(1) of Schedule 5 to the *Crown Land Management Act 2016*, the persons specified in Column 1 of the Schedule hereunder are appointed, for the terms of office specified in that Column, as board members for the statutory land manager specified opposite in Column 2, which has been appointed as Crown land manager of the land referred to in Column 3 of the Schedule. It is a condition of the appointment that the board member must comply with the Department of Planning, Industry & Environment - Crown Lands *Crown reserve code of conduct: For non-council Crown land managers and commons trusts* (as may be amended or replaced from time to time).

The Hon Melinda Pavey, MP
Minister for Water, Property & Housing

<hr/> Schedule <hr/>		
Column 1	Column 2	Column 3
Mr Garry Edward Cook	Bungendore Rodeo And Equestrian Sports And Recreation Ground Land Manager	Reserve No. 91204 Purpose: Public Recreation Notified: 28-Jul-1978
For a term commencing date of this notice and expiring 11-Sep-2024		File Reference: SLM/APP489/001

CROWN LAND MANAGEMENT ACT 2016
NOTICE - CROWN LAND TO BE USED OR OCCUPIED FOR OTHER PURPOSE UNDER S 2.18(2)(b)

Pursuant to section 2.18(2)(b) of the Crown Land Management Act 2016, the Crown land specified in Column 2 of the following Schedule is proposed to be used or occupied under a relevant interest granted for the purpose(s) specified in Column 1 of the following Schedule.

The Hon Melinda Pavey, MP
Minister for Water, Property & Housing

Column 1	Schedule
Communication Facilities (relevant interest - Licence 631515) Access (relevant interest - Licence 631515)	Column 2 Reserve No. 95574 Public Purpose: Public Recreation Notified: 4-Sep-1981 File Reference: R95574/PURP001/001

Column 1	Schedule
Communication Facilities (relevant interest - Licence 631515) Access (relevant interest - Licence 631515)	Column 2 Reserve No. 1012608 Public Purpose: Access And Public Requirements, Rural Services, Tourism Purposes And Environmental And Heritage Conservation Notified: 3-Nov-2006 File Reference: R1012608/PURP002/001

Column 1	Schedule
Communication Facilities (relevant interest - Licence 631540) Access (relevant interest - Licence 631540)	Column 2 Reserve No. 35743 Public Purpose: Trigonometrical Purposes Notified: 28-Feb-1903 File Reference: R35743/PURP001/001

CROWN LAND MANAGEMENT ACT 2016
NOTICE - CROWN LAND TO BE USED OR OCCUPIED FOR OTHER PURPOSE UNDER S 2.18(2)(b)

Pursuant to section 2.18(2)(b) of the Crown Land Management Act 2016, the Crown land specified in Column 2 of the following Schedule is proposed to be used or occupied under a relevant interest granted for the purpose(s) specified in Column 1 of the following Schedule.

The Hon Rob Stokes, MP
Minister for Planning and Public Spaces

Column 1	Schedule
Marina (relevant interest - Licence 607695)	Column 2 Reserve No. 56146 Public Purpose: Generally Notified: 11-May-1923 File Reference: R56146/PURP358/001

Column 1	Schedule
Marina (relevant interest - Licence 607695)	Column 2 Reserve No. 1011268 Public Purpose: Future Public Requirements Notified: 3-Feb-2006 File Reference: R1011268/PURP371/001

Column 1	Schedule
Marina (relevant interest - Licence 607695)	Column 2 Reserve No. 1013008 Public Purpose: Access And Public Requirements, Tourism Purposes And Environmental And Heritage Conservation Notified: 19-Jan-2007 File Reference: R1013008/PURP003/001

CROWN LAND MANAGEMENT ACT 2016
NOTICE - CROWN LAND TO BE USED OR OCCUPIED FOR OTHER PURPOSE UNDER S 2.18(2)(b)

Pursuant to section 2.18(2)(b) of the Crown Land Management Act 2016, the Crown land specified in Column 2 of the following Schedule is proposed to be used or occupied under a relevant interest granted for the purpose(s) specified in Column 1 of the following Schedule.

The Hon Melinda Pavey, MP
Minister for Water, Property & Housing

Column 1	Schedule	Column 2
Jetty (relevant interest - Licence 619385)		Reserve No. 56146 Public Purpose: Generally Notified: 11-May-1923 File Reference: R56146/PURP352/001
Jetty (relevant interest - Licence 619385)		Reserve No. 1011268 Public Purpose: Future Public Requirements Notified: 3-Feb-2006 File Reference: R1011268/PURP363/001
Pump Station (relevant interest - Licence 625580) Pipeline (relevant interest - Licence 625580)		Reserve No. 84334 Public Purpose: Generally Notified: 22-Mar-1963 File Reference: R84334/PURP014/001
Pump Station (relevant interest - Licence 625580) Pipeline (relevant interest - Licence 625580)		Reserve No. 1011268 Public Purpose: Future Public Requirements Notified: 3-Feb-2006 File Reference: R1011268/PURP364/001
Access (relevant interest - Licence 609632) Bridge (relevant interest - Licence 609632)		Reserve No. 65126 Public Purpose: Quarantine Notified: 15-Mar-1935 File Reference: R65126/PURP002/001
Access (relevant interest - Licence 609632) Bridge (relevant interest - Licence 609632)		Reserve No. 56146 Public Purpose: Generally Notified: 11-May-1923 File Reference: R56146/PURP353/001
Access (relevant interest - Licence 609632) Bridge (relevant interest - Licence 609632)		Reserve No. 1011268 Public Purpose: Future Public Requirements Notified: 3-Feb-2006 File Reference: R1011268/PURP365/001

Column 1

Pump Station (relevant interest - Licence 630235)
Sewerage Pipeline (relevant interest - Licence 630235)

Schedule**Column 2**

Dedication No. 630001
Public Purpose: Showground
Notified: 7-Jan-1899
File Reference: R630001/PURP001/001

Column 1

Sewerage Pipeline (relevant interest - Licence 630235)

Schedule**Column 2**

Reserve No. 67891
Public Purpose: Showground, Addition
Notified: 16-Sep-1938
File Reference: R67891/PURP001/001

Column 1

Sewerage Pipeline (relevant interest - Licence 630235)

Schedule**Column 2**

Reserve No. 69350
Public Purpose: Camping, Travelling Stock
Notified: 5-Jul-1940
File Reference: R69350 (1034708)/PURP001/001

Column 1

Sewerage Pipeline (relevant interest - Licence 630235)

Schedule**Column 2**

Reserve No. 1013826
Public Purpose: Future Public Requirements
Notified: 29-Jun-2007
File Reference: R1013826/PURP007/001

Column 1

Pool (relevant interest - Licence 599673)

Schedule**Column 2**

Reserve No. 1011748
Public Purpose: Access And Public Requirements, Rural Services,
Tourism Purposes And Environmental And Heritage Conservation
Notified: 18-Aug-2006
File Reference: R1011748/PURP003/001

Column 1

Pool (relevant interest - Licence 599673)

Schedule**Column 2**

Reserve No. 1011268
Public Purpose: Future Public Requirements
Notified: 3-Feb-2006
File Reference: R1011268/PURP366/001

Column 1

Jetty (relevant interest - Licence 564626)
Pontoon (relevant interest - Licence 564626)
Ramp (relevant interest - Licence 564626)

Schedule**Column 2**

Reserve No. 56146
Public Purpose: Generally
Notified: 11-May-1923
File Reference: R56146/PURP354/001

Column 1

Jetty (relevant interest - Licence 564626)
Pontoon (relevant interest - Licence 564626)
Ramp (relevant interest - Licence 564626)

Schedule**Column 2**

Reserve No. 1011268
Public Purpose: Future Public Requirements
Notified: 3-Feb-2006
File Reference: R1011268/PURP367/001

Column 1

Deck (relevant interest - Licence 599681)
 Retaining Wall (relevant interest - Licence 599681)
 Vegetation Management (relevant interest - Licence 599681)
 Walkway (relevant interest - Licence 599681)

Schedule**Column 2**

Reserve No. 56146
 Public Purpose: Generally
 Notified: 11-May-1923
 File Reference: R56146/PURP355/001

Column 1

Deck (relevant interest - Licence 599681)
 Retaining Wall (relevant interest - Licence 599681)
 Vegetation Management (relevant interest - Licence 599681)
 Walkway (relevant interest - Licence 599681)

Schedule**Column 2**

Reserve No. 1011268
 Public Purpose: Future Public Requirements
 Notified: 3-Feb-2006
 File Reference: R1011268/PURP368/001

Column 1

Deck (relevant interest - Licence 599681)
 Retaining Wall (relevant interest - Licence 599681)
 Vegetation Management (relevant interest - Licence 599681)
 Walkway (relevant interest - Licence 599681)

Schedule**Column 2**

Reserve No. 1011748
 Public Purpose: Access And Public Requirements, Rural Services,
 Tourism Purposes And Environmental And Heritage Conservation
 Notified: 18-Aug-2006
 File Reference: R1011748/PURP004/001

Column 1

Access (relevant interest - Licence 624101)
 Business Purposes (relevant interest - Licence 624101)
 Sporting Facilities (relevant interest - Licence 624101)
 Bitumen Formation (relevant interest - Licence 624101)
 Bridge (relevant interest - Licence 624101)
 Car Park (relevant interest - Licence 624101)
 Commercial Office And Workshop (relevant interest - Licence
 624101)
 Golf Course (relevant interest - Licence 624101)
 Shed (relevant interest - Licence 624101)

Schedule**Column 2**

Reserve No. 77566
 Public Purpose: Public Recreation
 Notified: 22-Apr-1955
 File Reference: R77566/PURP001/001

Column 1

Business Purposes (relevant interest - Licence 624101)
 Sporting Facilities (relevant interest - Licence 624101)
 Bitumen Formation (relevant interest - Licence 624101)
 Bridge (relevant interest - Licence 624101)
 Car Park (relevant interest - Licence 624101)
 Commercial Office And Workshop (relevant interest - Licence
 624101)
 Golf Course (relevant interest - Licence 624101)
 Shed (relevant interest - Licence 624101)

Schedule**Column 2**

Reserve No. 1012189
 Public Purpose: Access And Public Requirements, Tourism Purposes
 And Environmental And Heritage Conservation
 Notified: 18-Aug-2006
 File Reference: R1012189/PURP002/001

Column 1

Access (relevant interest - Licence 624101)
 Business Purposes (relevant interest - Licence 624101)
 Sporting Facilities (relevant interest - Licence 624101)
 Bitumen Formation (relevant interest - Licence 624101)
 Car Park (relevant interest - Licence 624101)
 Commercial Office And Workshop (relevant interest - Licence
 624101)
 Golf Course (relevant interest - Licence 624101)

Schedule**Column 2**

Reserve No. 56146
 Public Purpose: Generally
 Notified: 11-May-1923
 File Reference: R56146/PURP356/001

Column 1

Access (relevant interest - Licence 624101)
Business Purposes (relevant interest - Licence 624101)
Sporting Facilities (relevant interest - Licence 624101)
Bitumen Formation (relevant interest - Licence 624101)
Car Park (relevant interest - Licence 624101)
Commercial Office And Workshop (relevant interest - Licence 624101)
Golf Course (relevant interest - Licence 624101)

Schedule**Column 2**

Reserve No. 1011268
Public Purpose: Future Public Requirements
Notified: 3-Feb-2006
File Reference: R1011268/PURP369/001

Column 1

Environmental Studies (relevant interest - Licence 626905)

Schedule**Column 2**

Reserve No. 11091
Public Purpose: Travelling Stock
Notified: 29-Mar-1890
File Reference: R11091/PURP001/001

Column 1

Pipeline (relevant interest - Licence 588776)

Schedule**Column 2**

Reserve No. 56146
Public Purpose: Generally
Notified: 11-May-1923
File Reference: R56146/PURP357/001

Column 1

Pipeline (relevant interest - Licence 588776)

Schedule**Column 2**

Reserve No. 1011268
Public Purpose: Future Public Requirements
Notified: 3-Feb-2006
File Reference: R1011268/PURP370/001

CROWN LAND MANAGEMENT ACT 2016
NOTICE - CROWN LAND TO BE USED OR OCCUPIED FOR OTHER PURPOSE UNDER S 2.18(2)(b)

Pursuant to section 2.18(2)(b) of the Crown Land Management Act 2016, the Crown land specified in Column 2 of the following Schedule is proposed to be used or occupied under a relevant interest granted for the purpose(s) specified in Column 1 of the following Schedule.

The Hon Rob Stokes, MP
Minister for Planning and Public Spaces

Column 1	Schedule
Concrete Ramp (relevant interest - Licence 628229)	Column 2
Jetty (relevant interest - Licence 628229)	Reserve No. 56146
Reclamation (relevant interest - Licence 628229)	Public Purpose: Generally
	Notified: 11-May-1923
	File Reference: R56146/PURP359/001

CROWN LAND MANAGEMENT ACT 2016
NOTICE - CROWN LAND TO BE USED OR OCCUPIED FOR OTHER PURPOSE UNDER S 2.18(2)(b)

Pursuant to section 2.18(2)(b) of the Crown Land Management Act 2016, the Crown land specified in Column 2 of the following Schedule is proposed to be used or occupied under a relevant interest granted for the purpose(s) specified in Column 1 of the following Schedule.

The Hon Rob Stokes, MP
Minister for Planning and Public Spaces

Column 1	Schedule
Concrete Ramp (relevant interest - Licence 628229)	Column 2
Jetty (relevant interest - Licence 628229)	Reserve No. 1011268
Reclamation (relevant interest - Licence 628229)	Public Purpose: Future Public Requirements
	Notified: 3-Feb-2006
	File Reference: R1011268/PURP372/001

**SYDNEY METROPOLITAN OFFICE
DEPARTMENT OF PLANNING, INDUSTRY AND ENVIRONMENT
Level 4, 4 Parramatta Square, 12 Darcy St, Parramatta NSW 2150
PO Box 2185 Dangar NSW 2309
Phone 1300 886 235**

ROADS ACT, 1993

ORDER

Transfer of a Crown Road to Council

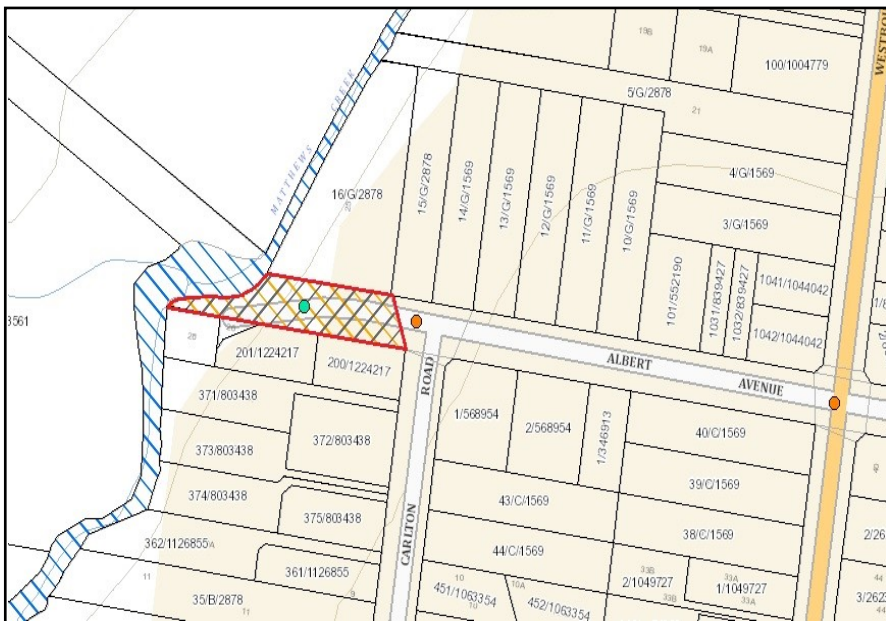
In pursuance of the provisions of Section 152I, Roads Act 1993, the Crown public road specified in Schedule 1 is transferred to the Roads Authority specified in Schedule 2, as from the date of publication of this notice and from that date the road specified in Schedule 1 ceases to be a Crown public road.

**THE HON. ROBERT GORDON STOKES, MP
Minister for Planning and Public Spaces**

SCHEDULE 1

Parish – Couridjah
County – Camden
Land District – Picton
Local Government Area – Wollondilly Shire Council

Crown public road at Thirlmere being part of Albert Avenue as shown in the diagram below.



SCHEDULE 2

Roads Authority: Wollondilly Shire Council
Council's Ref: WSC Bulk Crown Road Transfer
Lands File Reference: 16/04630#09