



# *Government Gazette*

of the State of

New South Wales

**Number 591–Electricity and Water**  
**Friday, 19 November 2021**

---

The New South Wales Government Gazette is the permanent public record of official NSW Government notices. It also contains local council, non-government and other notices.

Each notice in the Government Gazette has a unique reference number that appears in parentheses at the end of the notice and can be used as a reference for that notice (for example, (n2019-14)).

The Gazette is compiled by the Parliamentary Counsel's Office and published on the NSW legislation website ([www.legislation.nsw.gov.au](http://www.legislation.nsw.gov.au)) under the authority of the NSW Government. The website contains a permanent archive of past Gazettes.

To submit a notice for gazettal, see the Gazette page.

**Notification Area *Pejar Dam* Amendment Order 2021**

under the

Dams Safety Act 2015 and the Interpretation Act 1987

I, Chris Salkovic, by delegation under section 13 of the *Dams Safety Act 2015*, make the following Order pursuant to section 48(1) of the *Dams Safety Act 2015* and section 43 of the *Interpretation Act 1987*.

Dated 12 November 2021

Chris Salkovic

CEO Dams Safety NSW

Dams Safety NSW

by delegation

BN21/5857

**Explanatory note**

**The object of this Order is to amend the *Pejar Dam* Notification Area as described in Schedule 1 of this Order.**

## Notification Area *Pejar Dam* Amendment Order 2021

under the

Dams Safety Act 2015 and the Interpretation Act 1987

### 1 Name of Order

This Order is *the Pejar Dam Amendment Order 2021*.

### 2 Commencement

This Order commences on the day it is published in the Gazette.

### 3 Duration

This Order will remain in force until it is revoked.

### 4 Amendment of *Pejar Dam* Notification Area

This Order amends the *Pejar Dam* Notification Area declared by the *Pejar Dam* Order 4 July 2008 as described in Schedule 1.

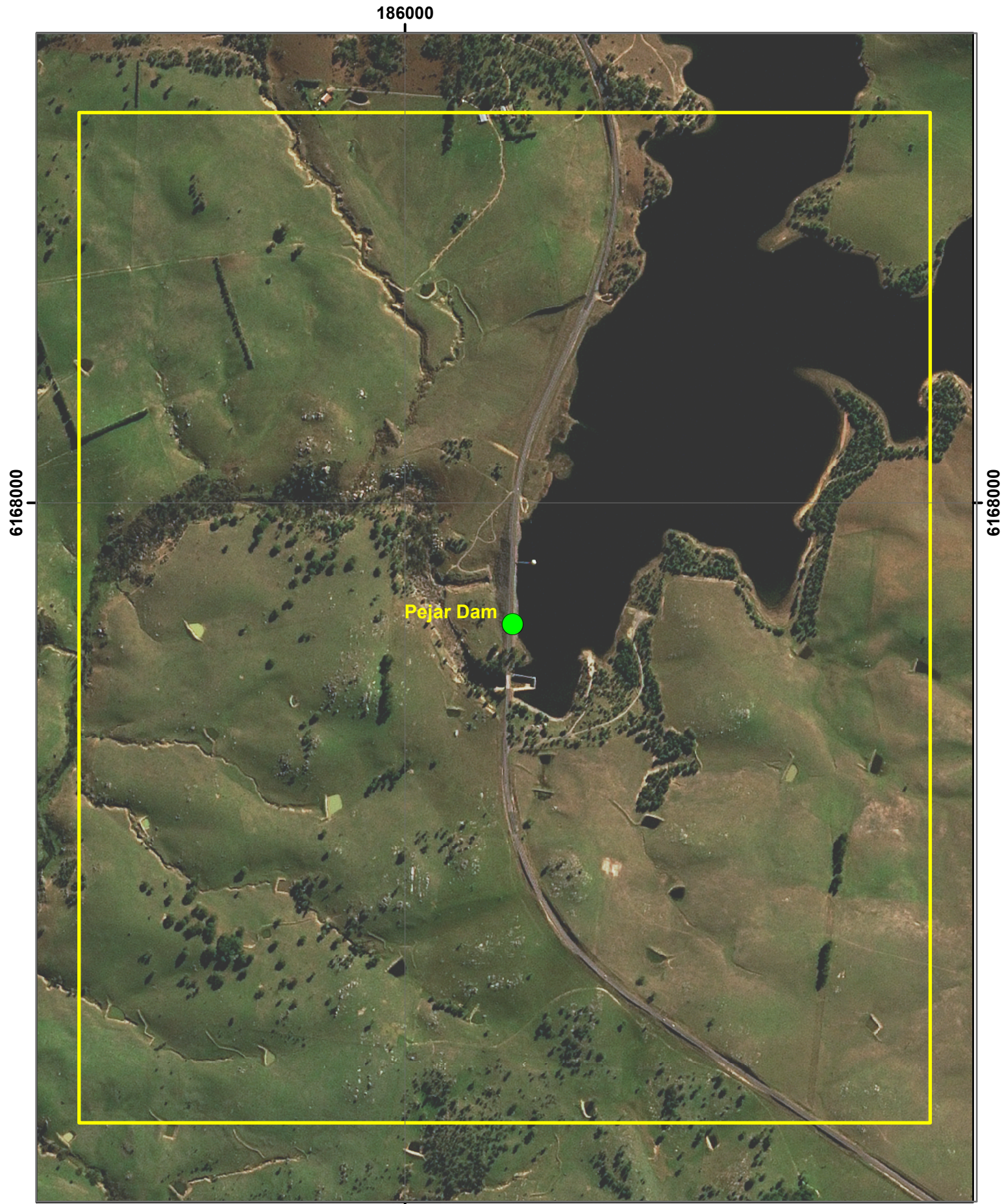
## SCHEDULE 1

The amended *Pejar Dam* Notification Area is the area bounded by straight lines joining the following 4 ordered points on map *Woodhouselee 8828-IV-N*. The ordered points are specified by Map Grid of Australia 1994 co-ordinates in Zone 56.

<i>Point</i>	<i>MGAEast</i>	<i>MGANorth</i>
1	185218	6166513
2	185218	6168936
3	187260	6168936
4	187260	6166513

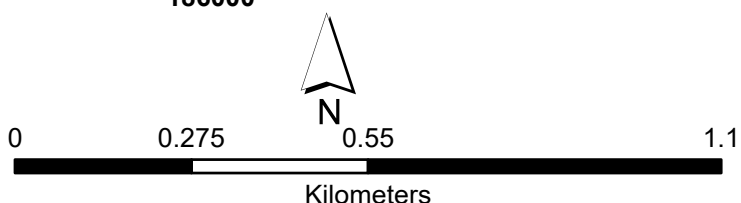
The above data points and *Pejar Dam* Notification Area Map showing the amended *Pejar Dam* Notification Area is available from Dams Safety NSW.

# Pejar Dam Notification Area



Plan No : 509  
NA Label : Pejar Dam  
Dam Name(s): Pejar Dam

Date: 25/10/2021



Datum : GDA 94  
Grid : MGA Zone 56

**Notification Area *Sooley Dam* Amendment Order 2021**

under the

Dams Safety Act 2015 and the Interpretation Act 1987

I, Chris Salkovic, by delegation under section 13 of the *Dams Safety Act 2015*, make the following Order pursuant to section 48(1) of the *Dams Safety Act 2015* and section 43 of the *Interpretation Act 1987*.

Dated 8 November 2021

Chris Salkovic

CEO Dams Safety NSW

Dams Safety NSW

by delegation

BN21/5862

**Explanatory note**

**The object of this Order is to amend the *Sooley Dam* Notification Area as described in Schedule 1 of this Order.**

## Notification Area *Sooley Dam* Amendment Order 2021

under the

Dams Safety Act 2015 and the Interpretation Act 1987

### 1 Name of Order

This Order is *the Sooley Dam Amendment Order 2021*.

### 2 Commencement

This Order commences on the day it is published in the Gazette.

### 3 Duration

This Order will remain in force until it is revoked.

### 4 Amendment of *Sooley Dam* Notification Area

This Order amends the *Sooley Dam* Notification Area declared by the *Sooley Dam* Order 22 August 2008 as described in Schedule 1.

## SCHEDULE 1

The amended *Sooley Dam* Notification Area is the area bounded by straight lines joining the following 4 ordered points on map *Kingsdale 8828-4-S*. The ordered points are specified by Map Grid of Australia 1994 co-ordinates in Zone 55.

<i>Point</i>	<i>MGAEast</i>	<i>MGANorth</i>
1	744059	6153879
2	744059	6155921
3	746250	6155921
4	746250	6153879

The above data points and *Sooley Dam* Notification Area Map showing the amended *Sooley Dam* Notification Area is available from Dams Safety NSW.

# Sooley Dam Notification Area

744000

745000

746000

6156000

6156000

6155000

6155000

6154000

6154000




744000

745000

746000

Plan No: 421  
NA Label: Sooley Dam  
Dam Name(s): Sooley Dam



Datum : GDA 94  
Grid : MGA Zone 55

25/10/2021

Notification areas defined under section 48 of the Dams Safety Act 2015

19 November 2021

**Notification Area *Lake Inverell Dam* Amendment Order 2021**

under the

Dams Safety Act 2015 and the Interpretation Act 1987

I, Chris Salkovic, by delegation under section 13 of the *Dams Safety Act 2015*, make the following Order pursuant to section 48(1) of the *Dams Safety Act 2015* and section 43 of the *Interpretation Act 1987*.

Dated 8 November 2021

Chris Salkovic

CEO Dams Safety NSW

Dams Safety NSW

by delegation

BN21/5905

**Explanatory note**

**The object of this Order is to amend the *Lake Inverell Dam* Notification Area as described in Schedule 1 of this Order.**



## Notification Area *Lake Inverell Dam Amendment Order 2021*

under the

Dams Safety Act 2015 and the Interpretation Act 1987

### 1 Name of Order

This Order is *the Lake Inverell Dam Amendment Order 2021*.

### 2 Commencement

This Order commences on the day it is published in the Gazette.

### 3 Duration

This Order will remain in force until it is revoked.

### 4 Amendment of *Lake Inverell Dam Notification Area*

This Order amends the *Lake Inverell Dam Notification Area* declared by the *Lake Inverell Dam Order 22 August 2008* as described in Schedule 1.

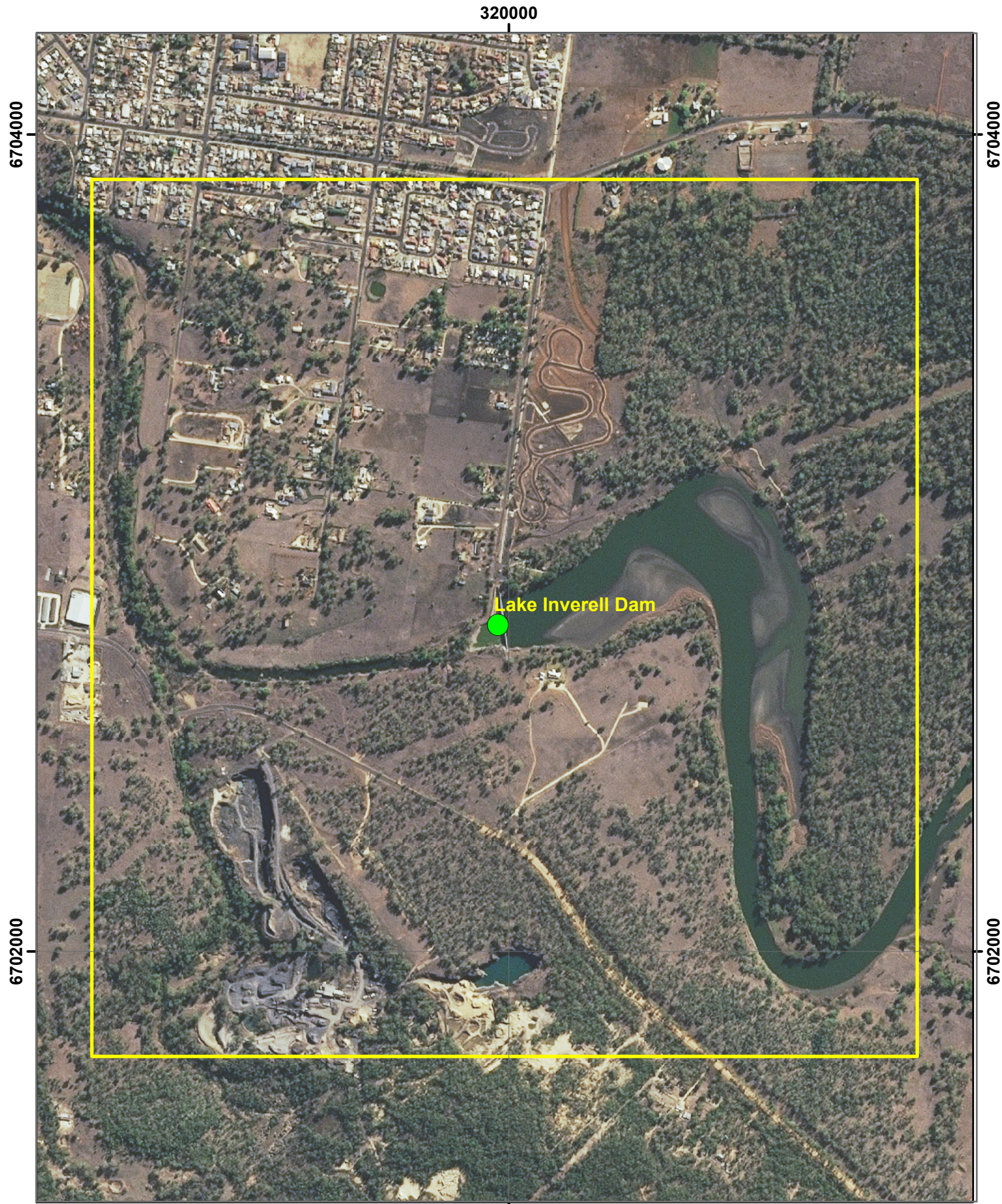
## SCHEDULE 1

The amended *Lake Inverell Dam Notification Area* is the area bounded by straight lines joining the following 4 ordered points on map *Inverell 9138-III-N*. The ordered points are specified by Map Grid of Australia 1994 co-ordinates in Zone 56.

<i>Point</i>	<i>MGAEast</i>	<i>MGANorth</i>
1	318979	6701743
2	318979	6703890
3	321000	6703890
4	321000	6701743

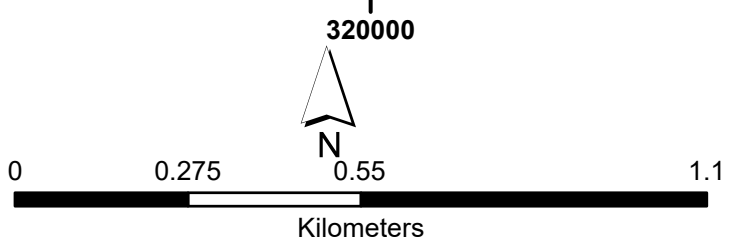
The above data points and *Lake Inverell Dam Notification Area Map* showing the amended *Lake Inverell Dam Notification Area* is available from Dams Safety NSW.

# Lake Inverell Dam Notification Area



Plan No : 426  
NA Label : Lake Inverell Dam  
Dam Name(s): Lake Inverell Dam

Date: 26/10/2021



Datum : GDA 94  
Grid : MGA Zone 56

**Notification Area *Googong Dam* Amendment Order 2021**

under the

Dams Safety Act 2015 and the Interpretation Act 1987

I, Chris Salkovic, by delegation under section 13 of the *Dams Safety Act 2015*, make the following Order pursuant to section 48(1) of the *Dams Safety Act 2015* and section 43 of the *Interpretation Act 1987*.

Dated 12 November 2021

Chris Salkovic

CEO Dams Safety NSW

Dams Safety NSW  
by delegation

BN21/5903

**Explanatory note**

**The object of this Order is to amend the *Googong Dam* Notification Area as described in Schedule 1 of this Order.**

## Notification Area *Googong Dam* Amendment Order 2021

under the

Dams Safety Act 2015 and the Interpretation Act 1987

### 1 Name of Order

This Order is *the Googong Dam Amendment Order 2021*.

### 2 Commencement

This Order commences on the day it is published in the Gazette.

### 3 Duration

This Order will remain in force until it is revoked.

### 4 Amendment of *Googong Dam* Notification Area

This Order amends the *Googong Dam* Notification Area declared by the *Googong Dam* Order 4 July 2008 as described in Schedule 1.

## SCHEDULE 1

The amended *Googong Dam* Notification Area is the area bounded by straight lines joining the following 4 ordered points on map *Captains Flat 876-I-N, Hoskinstown 8727-II-S and Tuggeranong 8727-III-S*. The ordered points are specified by Map Grid of Australia 1994 co-ordinates in Zone 55.

<i>Point</i>	<i>MGAEast</i>	<i>MGANorth</i>
1	704341	6076828
2	704341	6079360
3	706544	6079360
4	706544	6076828

The above data points and *Googong Dam* Notification Area Map showing the amended *Googong Dam* Notification Area is available from Dams Safety NSW.

# Googong Dam Notification Area

705000

706000

6079000

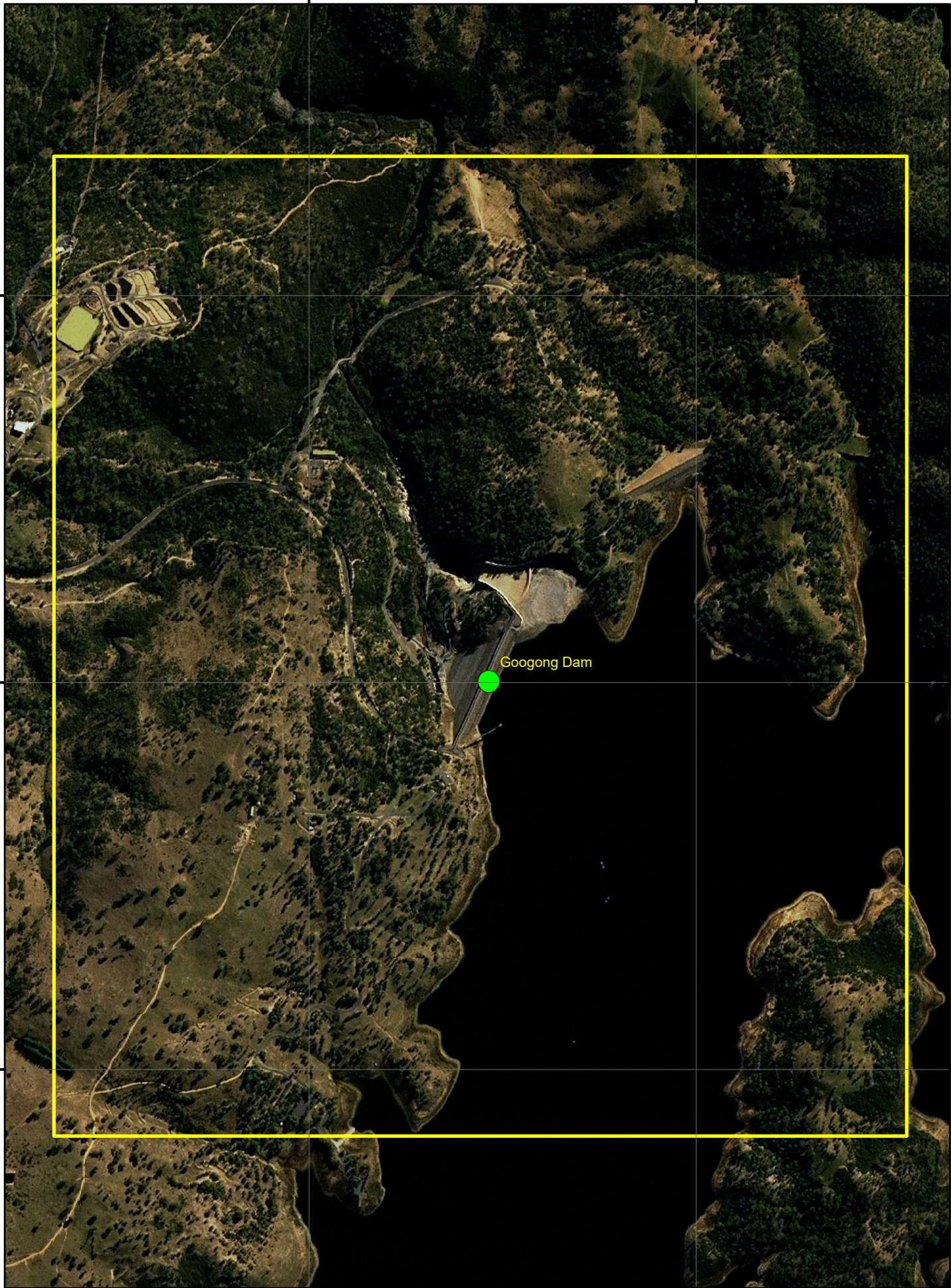
6079000

6078000

6078000

6077000

6077000



Googong Dam



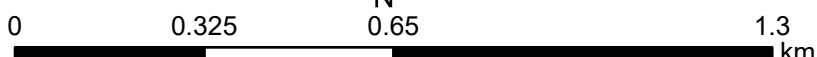
705000

706000



N

Plan No: 425  
NA Label: Googong Dam  
Dam Name(s): Googong Dam



Datum : GDA 94  
Grid : MGA Zone 55

**Notification Area Wallerawang Dam Amendment Order 2021**

under the

Dams Safety Act 2015 and the Interpretation Act 1987

I, Chris Salkovic, by delegation under section 13 of the *Dams Safety Act 2015*, make the following Order pursuant to section 48(1) of the *Dams Safety Act 2015* and section 43 of the *Interpretation Act 1987*.

Dated 12 November 2021

Chris Salkovic

CEO Dams Safety NSW

Dams Safety NSW

by delegation

BN21/5875

**Explanatory note**

**The object of this Order is to amend the Wallerawang Dam Notification Area as described in Schedule 1 of this Order.**

## Notification Area *Wallerawang Dam* Amendment Order 2021

under the

Dams Safety Act 2015 and the Interpretation Act 1987

### 1 Name of Order

This Order is *the Wallerawang Dam Amendment Order 2021*.

### 2 Commencement

This Order commences on the day it is published in the Gazette.

### 3 Duration

This Order will remain in force until it is revoked.

### 4 Amendment of *Wallerawang Dam* Notification Area

This Order amends the *Wallerawang Dam* Notification Area declared by the *Wallerawang Dam* Order 9 August 2019 as described in Schedule 1.

## SCHEDULE 1

The amended *Wallerawang Dam* Notification Area is the area bounded by straight lines joining the following 4 ordered points on map *Lithgow 8931-3-S*. The ordered points are specified by Map Grid of Australia 1994 co-ordinates in Zone 56.

<i>Point</i>	<i>MGAEast</i>	<i>MGANorth</i>
1	227300	6296731
2	227300	6298911
3	229690	6298911
4	229690	6296731

The above data points and *Wallerawang Dam* Notification Area Map showing the amended *Wallerawang Dam* Notification Area is available from Dams Safety NSW.

# Wallerawang Dam Notification Area

228000

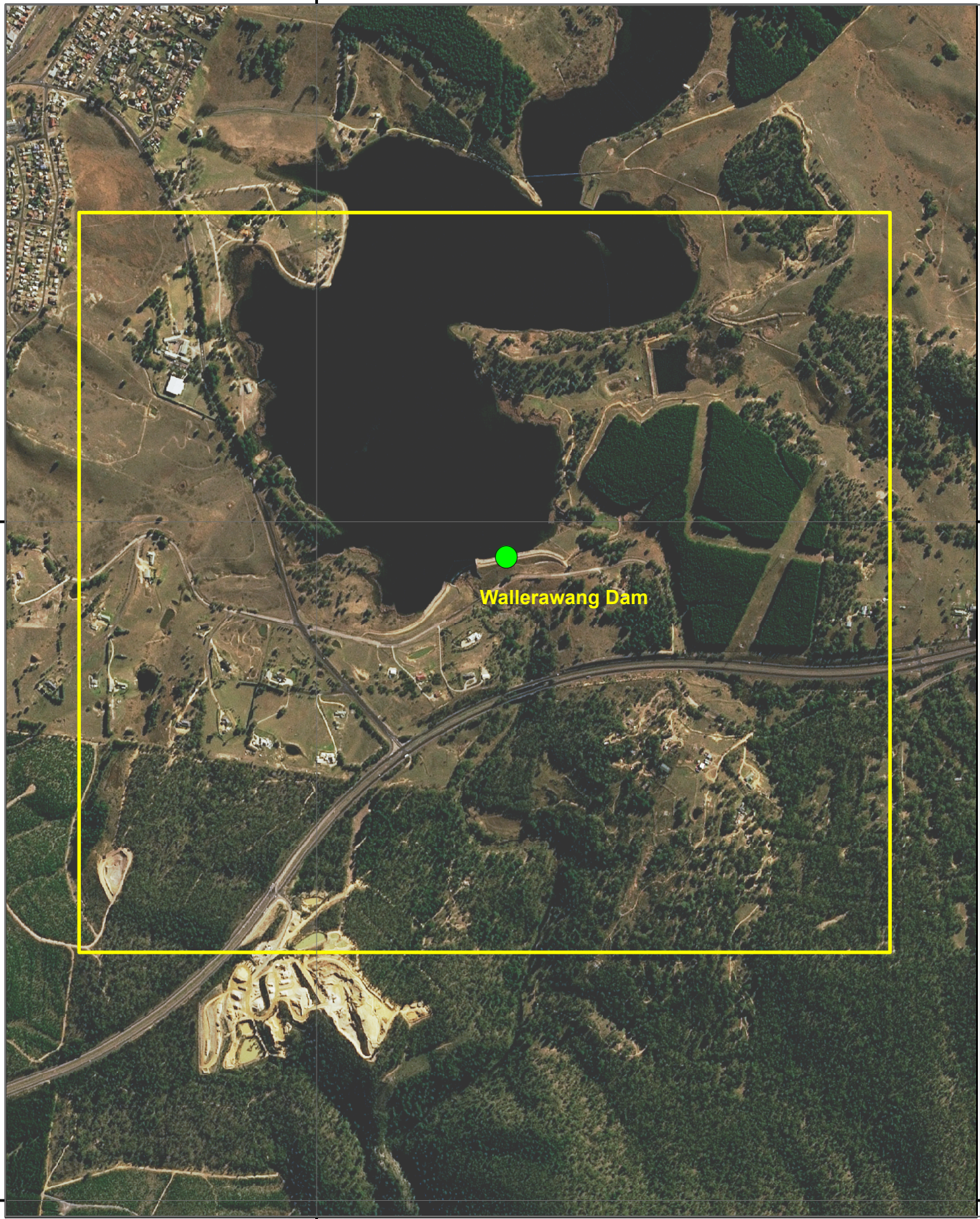
6298000

6298000

6296000

6296000

228000



Wallerawang Dam

Plan No : 510  
NA Label : Wallerawang Dam  
Dam Name(s): Wallerawang Dam

Date: 26/10/2021



0 0.35 0.7 1.4

Kilometers

Datum : GDA 94  
Grid : MGA Zone 56

Notification areas defined under section 48 of the Dams Safety Act 2015

19 November 2021



**Notification Area *Chichester Dam* Amendment Order 2021**

under the

Dams Safety Act 2015 and the Interpretation Act 1987

I, Chris Salkovic, by delegation under section 13 of the *Dams Safety Act 2015*, make the following Order pursuant to section 48(1) of the *Dams Safety Act 2015* and section 43 of the *Interpretation Act 1987*.

Dated 12 November 2021

Chris Salkovic

CEO Dams Safety NSW

Dams Safety NSW  
by delegation

BN21/5891

**Explanatory note**

**The object of this Order is to amend the *Chichester Dam* Notification Area as described in Schedule 1 of this Order.**

## Notification Area *Chichester Dam* Amendment Order 2021

under the

Dams Safety Act 2015 and the Interpretation Act 1987

### 1 Name of Order

This Order is *the Chichester Dam Amendment Order 2021*.

### 2 Commencement

This Order commences on the day it is published in the Gazette.

### 3 Duration

This Order will remain in force until it is revoked.

### 4 Amendment of *Chichester Dam* Notification Area

This Order amends the *Chichester Dam* Notification Area declared by the *Chichester Dam* Order 4 April 2008 as described in Schedule 1.

## SCHEDULE 1

The amended *Chichester Dam* Notification Area is the area bounded by straight lines joining the following 4 ordered points on map *Chichester 9233-4-S*. The ordered points are specified by Map Grid of Australia 1994 co-ordinates in Zone 56.

<i>Point</i>	<i>MGAEast</i>	<i>MGANorth</i>
1	375509	6431400
2	375509	6433603
3	377590	6433603
4	377590	6431400

The above data points and *Chichester Dam* Notification Area Map showing the amended *Chichester Dam* Notification Area is available from Dams Safety NSW.

# Chichester Dam Notification Area

376000



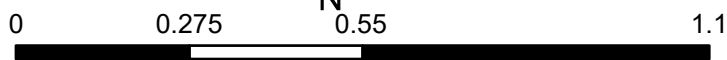
Chichester Dam

6432000

6432000

376000

Plan No : 423  
NA Label : Chichester Dam  
Dam Name(s): Chichester Dam



Datum : GDA 94  
Grid : MGA Zone 56

Date: 26/10/2021

Kilometers

Notification areas defined under section 48 of the Dams Safety Act 2015

19 November 2021