



Government Gazette

of the State of

New South Wales

**Number 603–Electricity and Water
Friday, 26 November 2021**

The New South Wales Government Gazette is the permanent public record of official NSW Government notices. It also contains local council, non-government and other notices.

Each notice in the Government Gazette has a unique reference number that appears in parentheses at the end of the notice and can be used as a reference for that notice (for example, (n2019-14)).

The Gazette is compiled by the Parliamentary Counsel's Office and published on the NSW legislation website (www.legislation.nsw.gov.au) under the authority of the NSW Government. The website contains a permanent archive of past Gazettes.

To submit a notice for gazettal, see the Gazette page.

Notification Area *Geehi Dam* Amendment Order 2021

under the

Dams Safety Act 2015 and the Interpretation Act 1987

I, Chris Salkovic, by delegation under section 13 of the *Dams Safety Act 2015*, make the following Order pursuant to section 48(1) of the *Dams Safety Act 2015* and section 43 of the *Interpretation Act 1987*.

Dated 8 November 2021

Chris Salkovic

CEO Dams Safety NSW

Dams Safety NSW
by delegation

BN21/5990

Explanatory note

The object of this Order is to amend the *Geehi Dam* Notification Area as described in Schedule 1 of this Order.

Notification Area *Geehi Dam* Amendment Order 2021

under the

Dams Safety Act 2015 and the Interpretation Act 1987

1 Name of Order

This Order is *the Geehi Dam Amendment Order 2021*.

2 Commencement

This Order commences on the day it is published in the Gazette.

3 Duration

This Order will remain in force until it is revoked.

4 Amendment of *Geehi Dam* Notification Area

This Order amends the *Geehi Dam* Notification Area declared by the *Geehi Dam* Order 22 August 2008 as described in Schedule 1.

SCHEDULE 1

The amended *Geehi Dam* Notification Area is the area bounded by straight lines joining the following 4 ordered points on map *Kosciusko* 8525. The ordered points are specified by Map Grid of Australia 1994 co-ordinates in Zone 55.

<i>Point</i>	<i>MGAEast</i>	<i>MGANorth</i>
1	617090	5980300
2	617090	5982560
3	619150	5982560
4	619150	5980300

The above data points and *Geehi Dam* Notification Area Map showing the amended *Geehi Dam* Notification Area is available from Dams Safety NSW.

Geehi Dam Notification Area

617000

618000

619000

5982000

5982000

5981000

5981000

5980000

617000

618000


619000



Geehi Dam



N 0.6



Plan No: 433
NA Label: Geehi Dam
Dam Name(s): Geehi Dam

Datum : GDA 94
Grid : MGA Zone 55

29/10/2021

Notification areas defined under section 48 of the Dams Safety Act 2015

26 November 2021

Notification Area *Lithgow No. 2 Dam* Amendment Order 2021

under the

Dams Safety Act 2015 and the Interpretation Act 1987

I, Chris Salkovic, by delegation under section 13 of the *Dams Safety Act 2015*, make the following Order pursuant to section 48(1) of the *Dams Safety Act 2015* and section 43 of the *Interpretation Act 1987*.

Dated 8 November 2021

Chris Salkovic

CEO Dams Safety NSW

Dams Safety NSW
by delegation

BN21/5963

Explanatory note

The object of this Order is to amend the *Lithgow No. 2 Dam* Notification Area as described in Schedule 1 of this Order.

Notification Area *Lithgow No. 2 Dam* Amendment Order 2021

under the

Dams Safety Act 2015 and the Interpretation Act 1987

1 Name of Order

This Order is *the Lithgow No. 2 Dam Amendment Order 2021*.

2 Commencement

This Order commences on the day it is published in the Gazette.

3 Duration

This Order will remain in force until it is revoked.

4 Amendment of *Lithgow No. 2 Dam* Notification Area

This Order amends the *Lithgow No. 2 Dam* Notification Area declared by the *Lithgow No. 2 Dam* Order 23 May 1997 as described in Schedule 1.

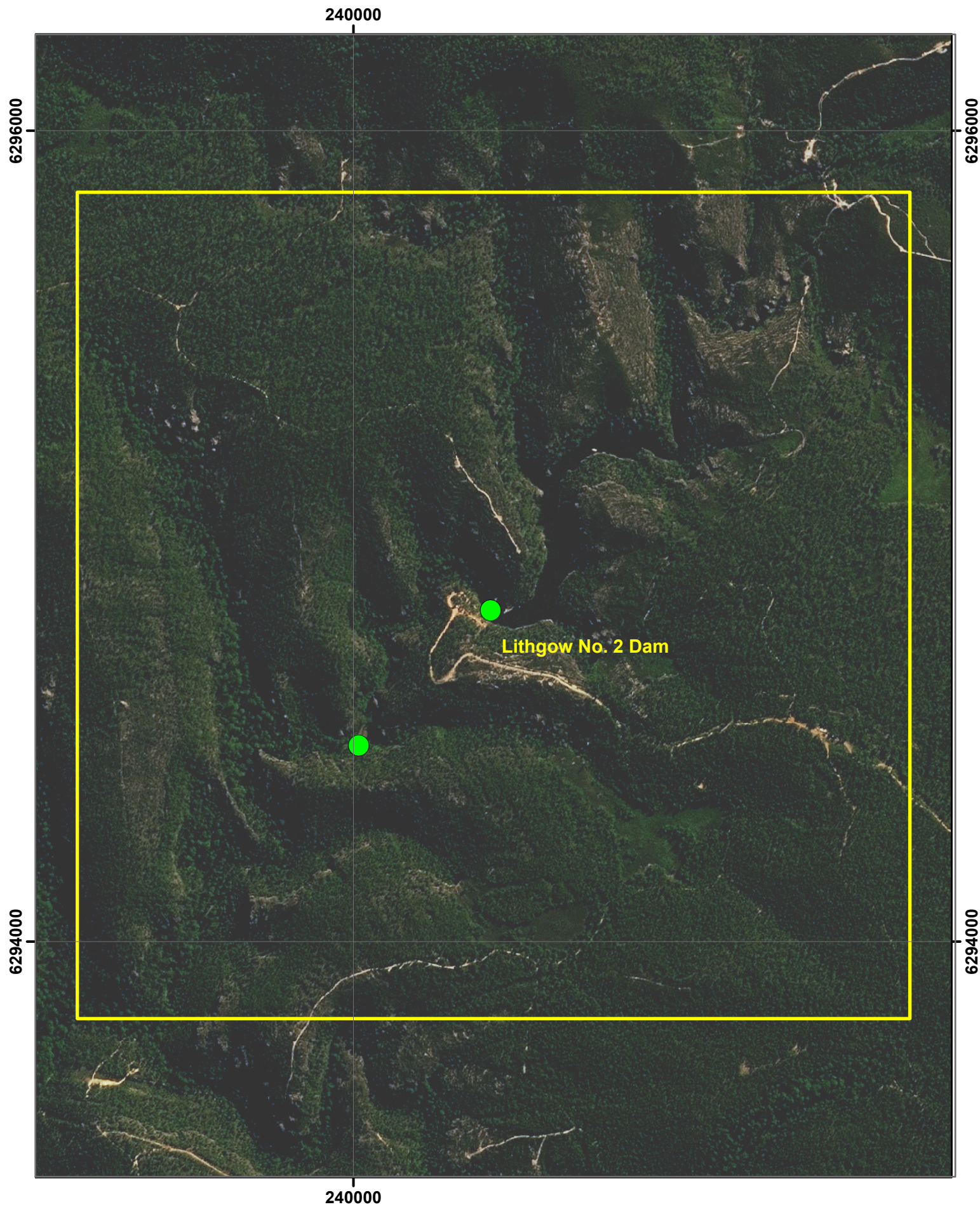
SCHEDULE 1

The amended *Lithgow No. 2 Dam* Notification Area is the area bounded by straight lines joining the following 4 ordered points on map *Lithgow 8931-3-S First Edition 1:25 000*. The ordered points are specified by Map Grid of Australia 1994 co-ordinates in Zone 56.

<i>Point</i>	<i>MGAEast</i>	<i>MGANorth</i>
1	239319	6293810
2	239319	6295848
3	241372	6295848
4	241372	6293810

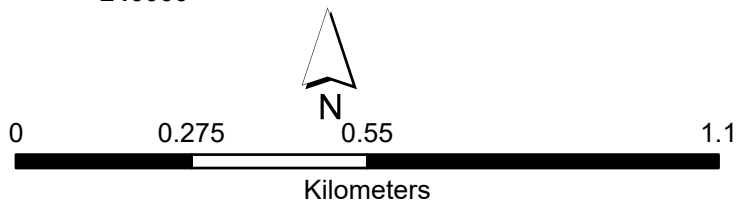
The above data points and *Lithgow No. 2 Dam* Notification Area Map showing the amended *Lithgow No. 2 Dam* Notification Area is available from Dams Safety NSW.

Lithgow No. 2 Dam Notification Area



Plan No : 428
NA Label : Lithgow No. 2 Dam
Dam Name(s): Lithgow No. 2 Dam

Date: 28/10/2021



Datum : GDA 94
Grid : MGA Zone 56

Notification Area *Bootawa Dam* Amendment Order 2021

under the

Dams Safety Act 2015 and the Interpretation Act 1987

I, Chris Salkovic, by delegation under section 13 of the *Dams Safety Act 2015*, make the following Order pursuant to section 48(1) of the *Dams Safety Act 2015* and section 43 of the *Interpretation Act 1987*.

Dated 8 November 2021

Chris Salkovic

CEO Dams Safety NSW

Dams Safety NSW
by delegation

BN21/5972

Explanatory note

The object of this Order is to amend the *Bootawa Dam* Notification Area as described in Schedule 1 of this Order.

Notification Area *Bootawa Dam* Amendment Order 2021

under the

Dams Safety Act 2015 and the Interpretation Act 1987

1 Name of Order

This Order is *the Bootawa Dam Amendment Order 2021*.

2 Commencement

This Order commences on the day it is published in the Gazette.

3 Duration

This Order will remain in force until it is revoked.

4 Amendment of *Bootawa Dam* Notification Area

This Order amends the *Bootawa Dam* Notification Area declared by the *Bootawa Dam* Order 08 April 2011 as described in Schedule 1.

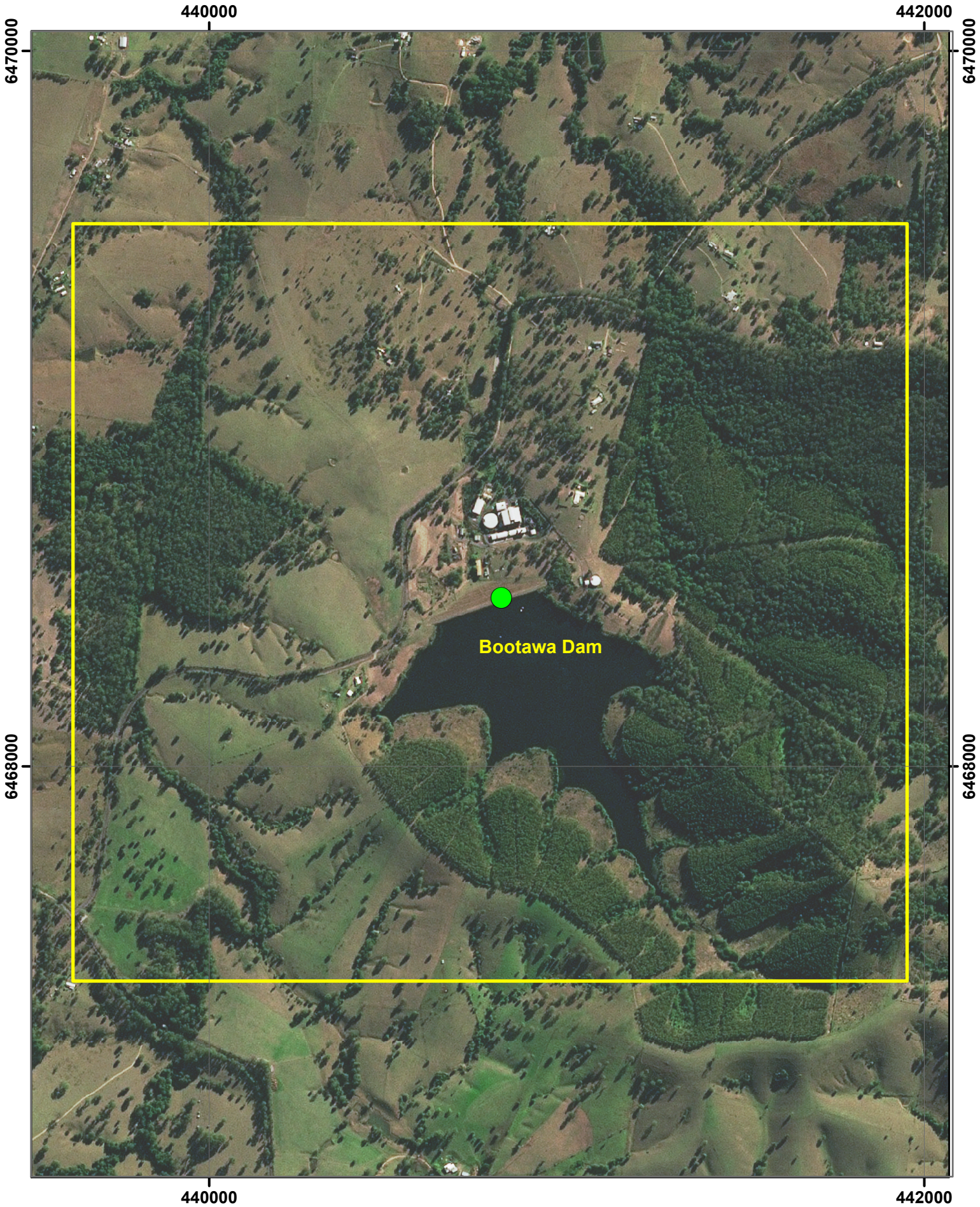
SCHEDULE 1

The amended *Bootawa Dam* Notification Area is the area bounded by straight lines joining the following 4 ordered points on map *TAREE 93342S 1:25000*. The ordered points are specified by Map Grid of Australia 1994 co-ordinates in Zone 56.

<i>Point</i>	<i>MGAEast</i>	<i>MGANorth</i>
1	439619	6467400
2	439619	6469517
3	441952	6469517
4	441952	6467400

The above data points and *Bootawa Dam* Notification Area Map showing the amended *Bootawa Dam* Notification Area is available from Dams Safety NSW.

Bootawa Dam Notification Area



440000

442000

Plan No : 429
NA Label : Bootawa Dam
Dam Name(s): Bootawa Dam



0 0.3 0.6 1.2

Kilometers

Datum : GDA 94
Grid : MGA Zone 56

Date: 28/10/2021

Notification areas defined under section 48 of the Dams Safety Act 2015

26 November 2021

Notification Area *Eucumbene Dam* Amendment Order 2021

under the

Dams Safety Act 2015 and the Interpretation Act 1987

I, Chris Salkovic, by delegation under section 13 of the *Dams Safety Act 2015*, make the following Order pursuant to section 48(1) of the *Dams Safety Act 2015* and section 43 of the *Interpretation Act 1987*.

Dated 8 November 2021

Chris Salkovic

CEO Dams Safety NSW

Dams Safety NSW

by delegation

BN21/5989

Explanatory note

The object of this Order is to amend the *Eucumbene Dam* Notification Area as described in Schedule 1 of this Order.

Notification Area *Eucumbene Dam* Amendment Order 2021

under the

Dams Safety Act 2015 and the Interpretation Act 1987

1 Name of Order

This Order is *the Eucumbene Dam Amendment Order 2021*.

2 Commencement

This Order commences on the day it is published in the Gazette.

3 Duration

This Order will remain in force until it is revoked.

4 Amendment of *Eucumbene Dam* Notification Area

This Order amends the *Eucumbene Dam* Notification Area declared by the *Eucumbene Dam* Order 06 June 2008 as described in Schedule 1.

SCHEDULE 1

The amended *Eucumbene Dam* Notification Area is the area bounded by straight lines joining the following 4 ordered points on map *Berridale 8625* and *Tantangara 8626*. The ordered points are specified by Map Grid of Australia 1994 co-ordinates in Zone 55.

<i>Point</i>	<i>MGAEast</i>	<i>MGANorth</i>
1	644190	5999340
2	644190	6001775
3	646568	6001775
4	646568	5999340

The above data points and *Eucumbene Dam* Notification Area Map showing the amended *Eucumbene Dam* Notification Area is available from Dams Safety NSW.

Eucumbene Dam Notification Area

644000

645000

646000

6002000

6002000

6001000

6001000

6000000

6000000

5999000

5999000

644000

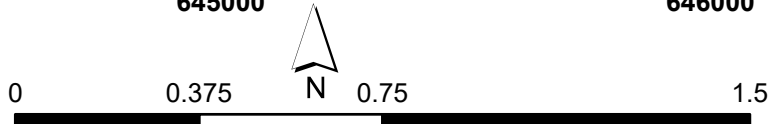
645000

646000



Eucumbene Dam

Plan No: 432
NA Label: Eucumbene Dam
Dam Name(s): Eucumbene Dam



Datum : GDA 94
Grid : MGA Zone 55

29/10/2021

Notification areas defined under section 48 of the Dams Safety Act 2015

26 November 2021