



Government Gazette

of the State of

New South Wales

Number 630–Environment

Friday, 10 December 2021

The New South Wales Government Gazette is the permanent public record of official NSW Government notices. It also contains local council, non-government and other notices.

Each notice in the Government Gazette has a unique reference number that appears in parentheses at the end of the notice and can be used as a reference for that notice (for example, (n2019-14)).

The Gazette is compiled by the Parliamentary Counsel's Office and published on the NSW legislation website (www.legislation.nsw.gov.au) under the authority of the NSW Government. The website contains a permanent archive of past Gazettes.

To submit a notice for gazettal, see the Gazette page.

NATIONAL PARKS AND WILDLIFE ACT 1974

**REVOCATION OF PART OF THE LAND PROCLAIMED AS
NAGARRIJOON WILDLIFE REFUGE**

I, the Honourable Margaret Beazley AC QC, Governor of the State of New South Wales, with the advice of the Executive Council and in pursuance of the powers vested in me under section 68 of the *National Parks and Wildlife Act 1974*, with the consent of every owner and occupier do, by this my Proclamation revoke part of the land described as **Nagarrijoon Wildlife Refuge** and notified in Government Gazette No 101 of 23 September 1966.

SIGNED and SEALED at Sydney this 15th day of September 2021



MARGARET BEAZLEY

Governor

By Her Excellency's Command



The Hon. Matthew Kean MP
Minister for Energy and Environment

GOD SAVE THE QUEEN!

Description

Land District – Casino

Council – Kyogle

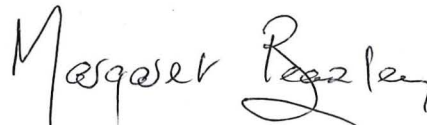
County of Rous, Parish of Ettrick, approximately 39 hectares, being Lot 3 DP 261896,
BCT DOC20/682490

NATIONAL PARKS AND WILDLIFE ACT 1974

**REVOCATION OF PART OF THE LAND PROCLAIMED AS
ARALUEN WILDLIFE REFUGE**

I, the Honourable Margaret Beazley AC QC, Governor of the State of New South Wales, with the advice of the Executive Council and in pursuance of the powers vested in me under section 68 of the *National Parks and Wildlife Act 1974*, with the consent of every owner and occupier do, by this my Proclamation revoke part of the land described as **Araluen Wildlife Refuge** and notified in Government Gazette No 75 of 8 June 1973.

SIGNED and SEALED at Sydney this 15th day of September 2021



MARGARET BEAZLEY
Governor

By Her Excellency's Command



The Hon. Matthew Kean MP
Minister for Energy and Environment

GOD SAVE THE QUEEN!

Description

Land District – Casino

**Councils – Clarence Valley and
Tenterfield**


County of Drake, Parish of Hamilton and Parish of Dunbar, approximately 343 hectares,
being Lot 12 DP 1182812 and Lot 55 DP 752375, BCT DOC20/682490

NATIONAL PARKS AND WILDLIFE ACT 1974

**REVOCATION OF PART OF THE LAND PROCLAIMED AS
WAMBANGALONG WILDLIFE REFUGE**

I, the Honourable Margaret Beazley AC QC, Governor of the State of New South Wales, with the advice of the Executive Council and in pursuance of the powers vested in me under section 68 of the *National Parks and Wildlife Act 1974*, with the consent of every owner and occupier do, by this my Proclamation revoke part of the land described as **Wambangalong Wildlife Refuge** and notified in Government Gazette No 107 of 27 August 1976.

SIGNED and SEALED at Sydney this 15th day of September 2021



MARGARET BEAZLEY
Governor

By Her Excellency's Command



The Hon. Matthew Kean MP
Minister for Energy and Environment

GOD SAVE THE QUEEN!

Description

Land District – Kempsey

Council – Kempsey

County of Dudley, Parish of Yarravel, approximately 17 hectares, being Lot 156 DP
752439, BCT DOC20/682490

NATIONAL PARKS AND WILDLIFE ACT 1974

**REVOCATION OF THE LAND PROCLAIMED AS
WINGARA WILDLIFE REFUGE**

I, the Honourable Margaret Beazley AC QC, Governor of the State of New South Wales, with the advice of the Executive Council and in pursuance of the powers vested in me under section 68 of the *National Parks and Wildlife Act 1974*, with the consent of every owner and occupier do, by this my Proclamation revoke the land described as **Wingara Wildlife Refuge** and notified in Government Gazette No 138 of 11 November 1977.

SIGNED and SEALED at Sydney this 15th day of September 2021



MARGARET BEAZLEY

Governor

By Her Excellency's Command



The Hon. Matthew Kean MP
Minister for Energy and Environment

GOD SAVE THE QUEEN!

Description

Land District – Casino

Council – Richmond Valley

County of Richmond, Parish of Shannon, approximately 810 hectares, being Lots 26, 27, 28, 29, 30, 31, 32, 35, 36, 78, 89, 90, 97, 98 DP 755625, BCT DOC20/682490

NATIONAL PARKS AND WILDLIFE ACT 1974

Goolawah National Park, Goolawah Regional Park and Limeburners Creek National Park Draft Plan of Management on public exhibition

The Goolawah National Park, Goolawah Regional Park and Limeburners Creek National Park Draft Plan of Management is on public exhibition.

The plan may be viewed at www.environment.nsw.gov.au/get-involved/have-your-say or by appointment on (02) 6588 5555 at NPWS Hastings-Macleay Area offices, 247 Old Station Rd, Verges Creek NSW 2440 or 22 Blackbutt Rd, Port Macquarie NSW 2444.

Submissions on the plan must be received by **11 March 2022** via:

- the online survey at www.environment.nsw.gov.au/get-involved/have-your-say
- email to npws.parkplanning@environment.nsw.gov.au
- mail to Manager, NPWS Planning and Assessment, Locked Bag 5022, Parramatta NSW 2124.

See www.environment.nsw.gov.au/help/privacy.htm for information on how we will treat any personal information you provide.

Environmental Planning and Assessment (Levies – City of Sydney) Direction 2021

under the

Environmental Planning and Assessment Act 1979

I, the Minister for Planning and Public Spaces, in pursuance of section 7.17 of the *Environmental Planning and Assessment Act 1979*, give the following Direction.



Minister for Planning and Public Spaces

Dated: 24th November 2021.

1 Name of Direction

This Direction is the *Environmental Planning and Assessment (Levies – City of Sydney) Direction 2021*.

2 When Direction takes effect

This Direction takes effect on the day on which *Sydney Local Environmental Plan 2012 (Amendment No 64)* commences.

3 Consent authorities to whom Direction is given

- (1) This Direction is given to:
 - (a) the Council of the City of Sydney (the **Council**), and
 - (b) any other consent authority determining a development application in relation to land to which this Direction applies.

- (2) To avoid doubt, this Direction also applies to:
 - (a) the Central Sydney Planning Committee (constituted by section 33 of the *City of Sydney Act 1988*) and any local planning panel when exercising, on behalf of the Council, the functions of the Council as a consent authority, and
 - (b) any other officer or employee of the Council to whom the Council delegates its functions as a consent authority.

Note. Section 7.21(1A) of the *Environmental Planning and Assessment Act 1979* provides as follows:

The imposition of a condition by a registered certifier as authorised by a contributions plan is subject to compliance with any directions given under section 7.17(1)(a), (b) or (d) with which a council would be required to comply if issuing the complying development certificate concerned.

4 Central Sydney land to which this Direction applies

This Direction applies to the land identified in Figure 1 in the Central Sydney Development Contributions Plan 2020, as adopted by the Council on 14 December 2020.

5 Maximum percentage levy

A consent authority must not impose, as a condition of development consent to carry out development on land to which this Direction applies, a levy under section 7.12 of the *Environmental Planning and Assessment Act 1979* that exceeds the percentage of the proposed cost of carrying out the development specified in Column 2 of the Table below opposite the relevant proposed cost of carrying out the development listed in Column 1 of the Table:

Column 1	Column 2
Up to and including \$250,000	Nil
More than \$250,000, up to and including \$500,000	1 per cent
More than \$500,000, up to and including \$1 million	2 per cent
More than \$1 million, if the development application is made no later than 30 June 2022	2 per cent
More than \$1 million on or from 1 July 2022, if the development application is made on or after 1 July 2022	3 per cent

6 Maximum percentage levy – modification of consent

- (1) Clause 5 applies in accordance with this clause to a modification of a development consent that imposes a levy if the applicable contributions plan provides for the adjustment of a levy on a modification of development consent.
- (2) For the purpose of applying clause 5, the proposed cost of carrying out the development is the proposed cost of carrying out the development as modified. However, the percentage specified in the Table to clause 5 opposite the proposed cost may be applied only to that part of the cost that represents an increase in the proposed cost of carrying out the development as a result of the modification to the consent.
- (3) A reference to a development application in the Table to clause 5 is to be read as a reference to the application to modify the development consent for the purpose of applying that clause.

7 Interpretation

A reference to the Act in this Direction is a reference to the *Environmental Planning and Assessment Act 1979* and a reference to a development application in this Direction includes a reference to an application for a complying development certificate.

NATIONAL PARKS AND WILDLIFE ACT 1974

NOTICE OF RESERVATION OF A NATIONAL PARK

I, the Honourable Margaret Beazley AC QC, Governor of the State of New South Wales, with the advice of the Executive Council, reserve the land described in the Schedule below under the provisions of Section 30A(1)(a) of the *National Parks and Wildlife Act 1974* and under Section 30A(2) assign the name **Koonaburra National Park**.

Dated this 8th day of December 2021.

MARGARET BEAZLEY
Governor,
By Her Excellency's Command,

MATTHEW KEAN
Minister for Energy and Environment.

Schedule

Land District – Cobar LGA – Cobar

County of Woore, Parishes of Barcham, Carrington, Eurugabah and Kulki, 45,534 hectares, being Lot 4591 DP767755.

Papers NPWS/EF21/1761

NATIONAL PARKS AND WILDLIFE ACT 1974

NOTICE OF RESERVATION OF A STATE CONSERVATION AREA

I, the Honourable Margaret Beazley AC QC, Governor of the State of New South Wales, with the advice of the Executive Council, reserve the land described in the Schedule below under the provisions of Section 30A(1)(c) of the *National Parks and Wildlife Act 1974* and under Section 30A(2) assign the name **Langidoon-Metford State Conservation Area**.

Dated this 8th day of December 2021.

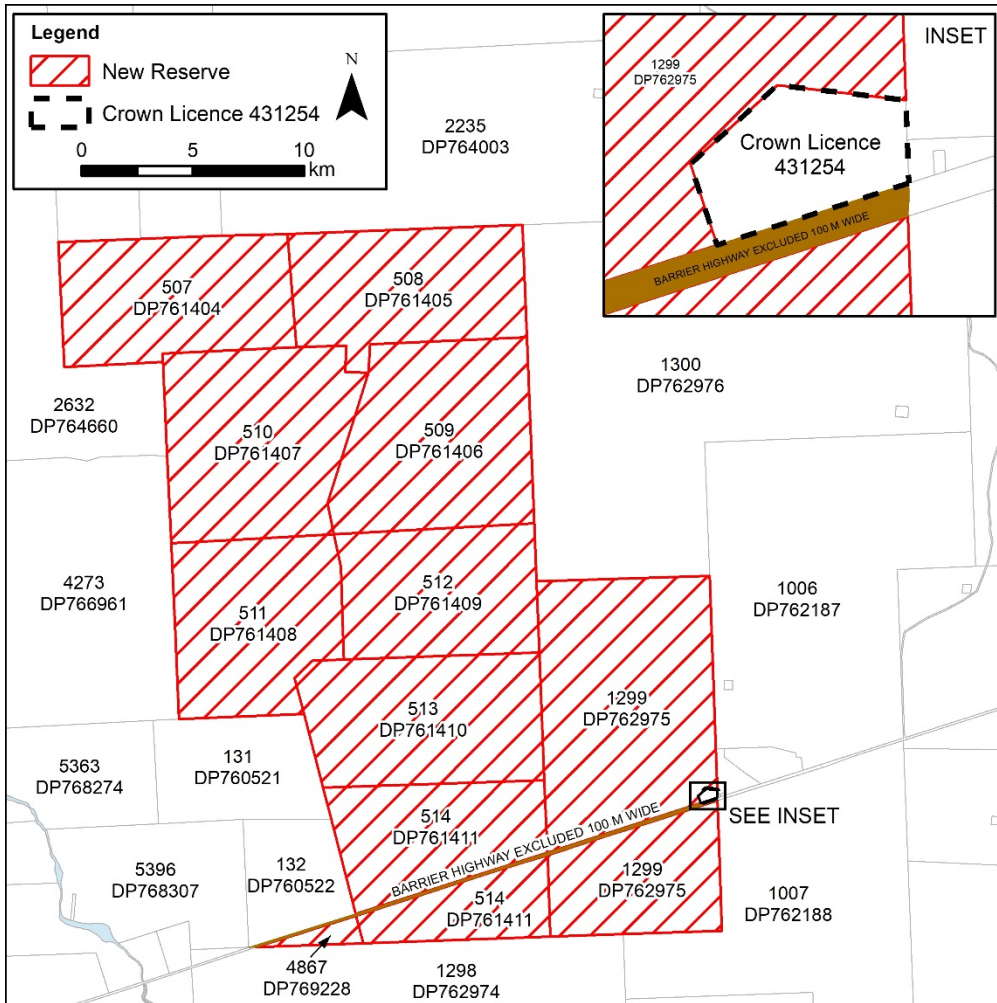
MARGARET BEAZLEY
Governor,
By Her Excellency's Command,

MATTHEW KEAN
Minister for Energy and Environment.

Schedule

Western Division LGA – Unincorporated

Counties of Mootwingee and Tandora, Parishes of Burnayto, Munye, Topar and Wills, about 60,416 hectares, being Lot 507 DP761404, Lot 508 DP761405, Lot 509 DP761406, Lot 510 DP761407, Lot 511 DP761408, Lot 512 DP761409, Lot 513 DP761410, Lot 514 DP761411, Lot 4867 DP769228 and part of Lot 1299 DP762975 as shown by red hatching in the diagram below; exclusive of Crown Licence 431254 and the Barrier Highway 100 m wide.



Note: This reservation is restricted to a depth of 100 metres below the surface.
 This reservation revokes part T.S.R. 8779 notified 23 March 1889 within Lot 4867 DP769228, Lot 514 DP761411 and Lot 1299 DP762975.

Papers NPWS/EF20/24033, EF20/33421

NATIONAL PARKS AND WILDLIFE ACT 1974

NOTICE OF RESERVATION OF A NATIONAL PARK

I, the Honourable Margaret Beazley AC QC, Governor of the State of New South Wales, with the advice of the Executive Council, reserve the land described in the Schedule below as part of **Blue Mountains National Park**, under the provisions of Section 30A(1)(a) of the *National Parks and Wildlife Act 1974*.

Dated this 8th day of December 2021.

MARGARET BEAZLEY
Governor,
By Her Excellency's Command,

MATTHEW KEAN
Minister for Energy and Environment.

Schedule

Land District – Penrith LGA – Blue Mountains

County of Cook, Parish of Megalong, 82.53 hectares, being Lot 160 DP751657, Lot 161 DP751657 and Lot 187 DP821310.

Note: The title to Lot 187 DP821310 is restricted to a depth of 15.24 meters from the surface.

Papers NPWS/EF15/12687

DEPARTMENT OF PLANNING, INDUSTRY AND ENVIRONMENT

NATIONAL PARKS AND WILDLIFE ACT 1974

Asset of Intergenerational Significance Order No. 10 2021

Declaration under section 153G of land as an asset of intergenerational significance

I hereby declare the land, containing and immediately surrounding the populations of the species listed in Column two of the Schedule below, located within the land reserved under the National Parks and Wildlife Act 1974 identified in Column one of the Schedule below, as environmental assets of intergenerational significance ('declared land'). The species listed in Column two are the environmental values of the declared land that determined it to be an environmental asset of intergenerational significance.

This constitutes notice of the declaration under section 153G(1) of the *National Parks and Wildlife Act 1974*.

MATTHEW KEAN, MP
Minister for Energy and Environment

Schedule

Column one	Column two	Column three
Land reserved under the <i>National Parks and Wildlife Act 1974</i>	Environmental value (species)	Description
Bango Nature Reserve	Crimson spider orchid (<i>Caladenia concolor</i>)	12 hectares in Bango Nature Reserve. This species is associated with regrowth woodland on granite ridge country and is characterised by five long, spreading petals and sepals around a broad down-curved labellum ('lip'). It has a single leaf up with a flower stem up to 30 centimetres tall and one or two deep purplish-red flowers.
Banyabba Nature Reserve	Banyabba shiny-barked gum (<i>Eucalyptus pachycalyx subsp. Banyabba</i>)	4 hectares in Banyabba Nature Reserve. This species is a species of eucalyptus that grows up to 10 metres tall and sometimes forms mallee-like multiple trunks. It occurs on shallow sandy soils over sandstone.

Benambra National Park	Crimson spider orchid <i>(Caladenia concolor)</i>	55 hectares across three sites in Benambra National Park. This species is associated with regrowth woodland on granite ridge country and is characterised by five long spreading petals and sepals around a broad down-curved labellum ('lip'). It has a single leaf up to 15 centimetres long. The flower stem is up to 30 centimetres tall with one or two deep purplish-red flowers.
Burrinjuck Nature Reserve	Crimson spider orchid <i>(Caladenia concolor)</i>	9 hectares across two sites in Burrinjuck Nature Reserve. This species is associated with regrowth woodland on granite ridge country and is characterised by five long spreading petals and sepals around a broad down-curved labellum ('lip'). It has a single leaf up to 15 centimetres long. The flower stem is up to 30 centimetres tall with one or two deep purplish-red flowers.
Capertee National Park	Regent honeyeater <i>(Anthochaera Phrygia)</i>	718 hectares across three sites in Capertee National Park. The Regent Honeyeater is a distinctive, medium-sized, black and yellow honeyeater with a sturdy, curved bill and a characteristic patch of dark pink or cream-coloured facial-skin around the eye. Its back and lower breast are pale lemon with a black scalloped pattern and its flight and tail feathers are edged with bright yellow.
Coorabakh National Park	Banksia conferta <i>(Banksia conferta)</i>	58 hectares across four sites in Coorabakh National Park. This species is a shrub growing to 4 metres, irregular in shape, with bark roughly tessellated and grey in colour. Branchlets can be hairy to hairless and varying in colour from orange to red or brown.
Wadbilliga National Park	Bog grevillea (<i>Grevillea acanthifolia subsp. Paludosa</i>)	12 hectares in Wadbilliga National Park. This species is a prickly, spreading shrub up to 3 metres high and 5 metres wide. Ridges run along the branchlets and leaves are up to 6 centimetres long and much-divided into many triangular lobes. It has distinctive red to pink toothbrush flower spikes which are up to 5 centimetres long.
Yuraygir State Conservation Area	Banyabba shiny-barked gum <i>(Eucalyptus pachycalyx subsp. Banyabba)</i>	11 hectares in Yuraygir State Conservation Area. This species is a species of eucalyptus that grows up to 10 metres tall and sometimes forms mallee-like multiple trunks. It occurs on shallow sandy soils over sandstone.

DEPARTMENT OF PLANNING, INDUSTRY AND ENVIRONMENT

NATIONAL PARKS AND WILDLIFE ACT 1974

Asset of Intergenerational Significance Order No. 9 2021

Declaration under section 153G of land as an asset of intergenerational significance

I hereby declare the land identified in the map specified in Column one, and located within the land reserved under the *National Parks and Wildlife Act 1974* identified in Column three, of the Schedule below as environmental assets of intergenerational significance ('declared land'). The species listed in Column two are the environmental values of the declared land that determined it to be an environmental asset of intergenerational significance.

This constitutes notice of the declaration under section 153G(1) of the *National Parks and Wildlife Act 1974*.

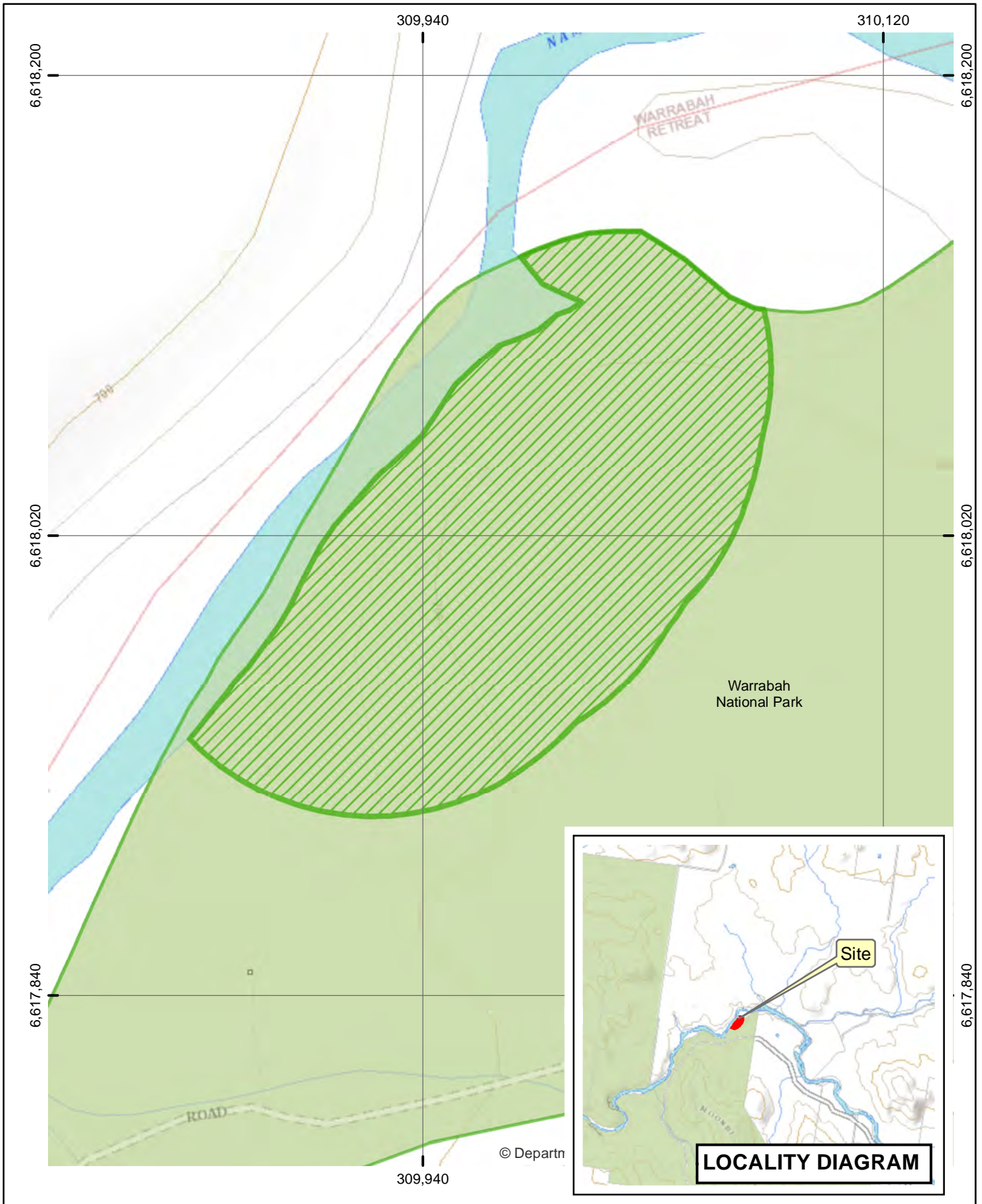
MATTHEW KEAN, MP
Minister for Energy and Environment

Schedule



Column one	Column two	Column three
Map of declared land	Environmental value (species)	Land reserved under <i>National Parks and Wildlife Act 1974</i>
AIS-E0-223	<i>Zieria odorifera</i> subsp. <i>warrabahensis</i> (<i>Zieria odorifera</i> subsp. <i>warrabahensis</i>)	Warrabah National Park
AIS-E0-238	<i>Kydra dampiera</i> (<i>Dampiera fusca</i>)	Coolumbooka Nature Reserve
AIS-E0-239	<i>Kydra dampiera</i> (<i>Dampiera fusca</i>)	Coolumbooka Nature Reserve
AIS-E0-240	<i>Kydra dampiera</i> (<i>Dampiera fusca</i>)	Coolumbooka Nature Reserve
AIS-E0-241	<i>Kydra dampiera</i> (<i>Dampiera fusca</i>)	Coolumbooka Nature Reserve
AIS-E0-242	<i>Kydra dampiera</i> (<i>Dampiera fusca</i>)	Coolumbooka Nature Reserve
AIS-E0-243	<i>Kydra dampiera</i> (<i>Dampiera fusca</i>)	Coolumbooka Nature Reserve
AIS-E0-244	<i>Kydra dampiera</i> (<i>Dampiera fusca</i>)	Deua National Park
AIS-E0-245	<i>Kydra dampiera</i> (<i>Dampiera fusca</i>)	Deua National Park

AIS-E0-246	Kydra dampiera (<i>Dampiera fusca</i>)	Tinderry Nature Reserve
AIS-E0-247	Cocoparra pomaderris (<i>Pomaderris cocoparrana</i>)	Cocoparra National Park
AIS-E0-248	Cocoparra pomaderris (<i>Pomaderris cocoparrana</i>)	Cocoparra National Park
AIS-E0-249	Austral pipewort (<i>Eriocaulon australasicum</i>)	Pilliga CCA Zone 1 National Park
AIS-E0-250	Austral pipewort (<i>Eriocaulon australasicum</i>)	Pilliga CCA Zone 1 National Park
AIS-E0-251	Austral pipewort (<i>Eriocaulon australasicum</i>)	Pilliga CCA Zone 1 National Park
AIS-E0-252	Austral pipewort (<i>Eriocaulon australasicum</i>)	Pilliga CCA Zone 1 National Park
AIS-E0-253	Austral pipewort (<i>Eriocaulon australasicum</i>)	Pilliga CCA Zone 1 National Park
AIS-E0-254	Austral pipewort (<i>Eriocaulon australasicum</i>)	Pilliga CCA Zone 3 State Conservation Area, Pilliga CCA Zone 1 National Park
AIS-E0-255	Austral pipewort (<i>Eriocaulon australasicum</i>)	Pilliga CCA Zone 3 State Conservation Area
AIS-E0-256	Austral pipewort (<i>Eriocaulon australasicum</i>)	Pilliga CCA Zone 3 State Conservation Area
AIS-E0-257	Austral pipewort (<i>Eriocaulon australasicum</i>)	Pilliga CCA Zone 3 State Conservation Area
AIS-E0-258	Kydra dampiera (<i>Dampiera fusca</i>)	Wadbilliga National Park
AIS-E0-259	Kydra dampiera (<i>Dampiera fusca</i>)	Wadbilliga National Park
AIS-E0-260	Kydra dampiera (<i>Dampiera fusca</i>)	Wadbilliga National Park
AIS-E0-261	Kydra dampiera (<i>Dampiera fusca</i>)	Wadbilliga National Park
AIS-E0-262	Kydra dampiera (<i>Dampiera fusca</i>)	Wadbilliga National Park
AIS-E0-263	Binghi homoranthus (<i>Homoranthus binghiensis</i>)	Torrington State Conservation Area
AIS-E0-264	Binghi homoranthus (<i>Homoranthus binghiensis</i>)	Torrington State Conservation Area
AIS-E0-265	Binghi homoranthus (<i>Homoranthus binghiensis</i>)	Torrington State Conservation Area
AIS-E0-266	Binghi homoranthus (<i>Homoranthus binghiensis</i>)	Torrington State Conservation Area

AIS-E0-267	Binghi homoranthus (<i>Homoranthus binghiensis</i>)	Torrington State Conservation Area
AIS-E0-268	Binghi homoranthus (<i>Homoranthus binghiensis</i>)	Torrington State Conservation Area
AIS-E0-269	Guthrie's grevillea (<i>Grevillea guthrieana</i>)	Myall Lakes National Park
AIS-E0-270	Guthrie's grevillea (<i>Grevillea guthrieana</i>)	Oxley Wild Rivers National Park, Carrai National Park
AIS-E0-271	Guthrie's grevillea (<i>Grevillea guthrieana</i>)	Oxley Wild Rivers National Park, Carrai National Park
AIS-E0-272	Zieria odorifera subsp. copelandii (<i>Zieria odorifera subsp. copelandii</i>)	Mount Kaputar National Park
AIS-E0-273	Red-lored whistler (<i>Pachycephala rufogularis</i>)	Nombinnie Nature Reserve, Nombinnie State Conservation Area
AIS-E0-274	Red-lored whistler (<i>Pachycephala rufogularis</i>)	Nombinnie Nature Reserve, Round Hill Nature Reserve
AIS-E0-275	Red-lored whistler (<i>Pachycephala rufogularis</i>)	Nombinnie Nature Reserve, Nombinnie State Conservation Area
AIS-E0-279	Red-lored whistler (<i>Pachycephala rufogularis</i>)	Nombinnie State Conservation Area
AIS-E0-285	Mukarrhippi grasswren (<i>Amytornis striatus striatus</i>)	Yathong Nature Reserve



Legend



-  Declared Land
-  NPWS Estate

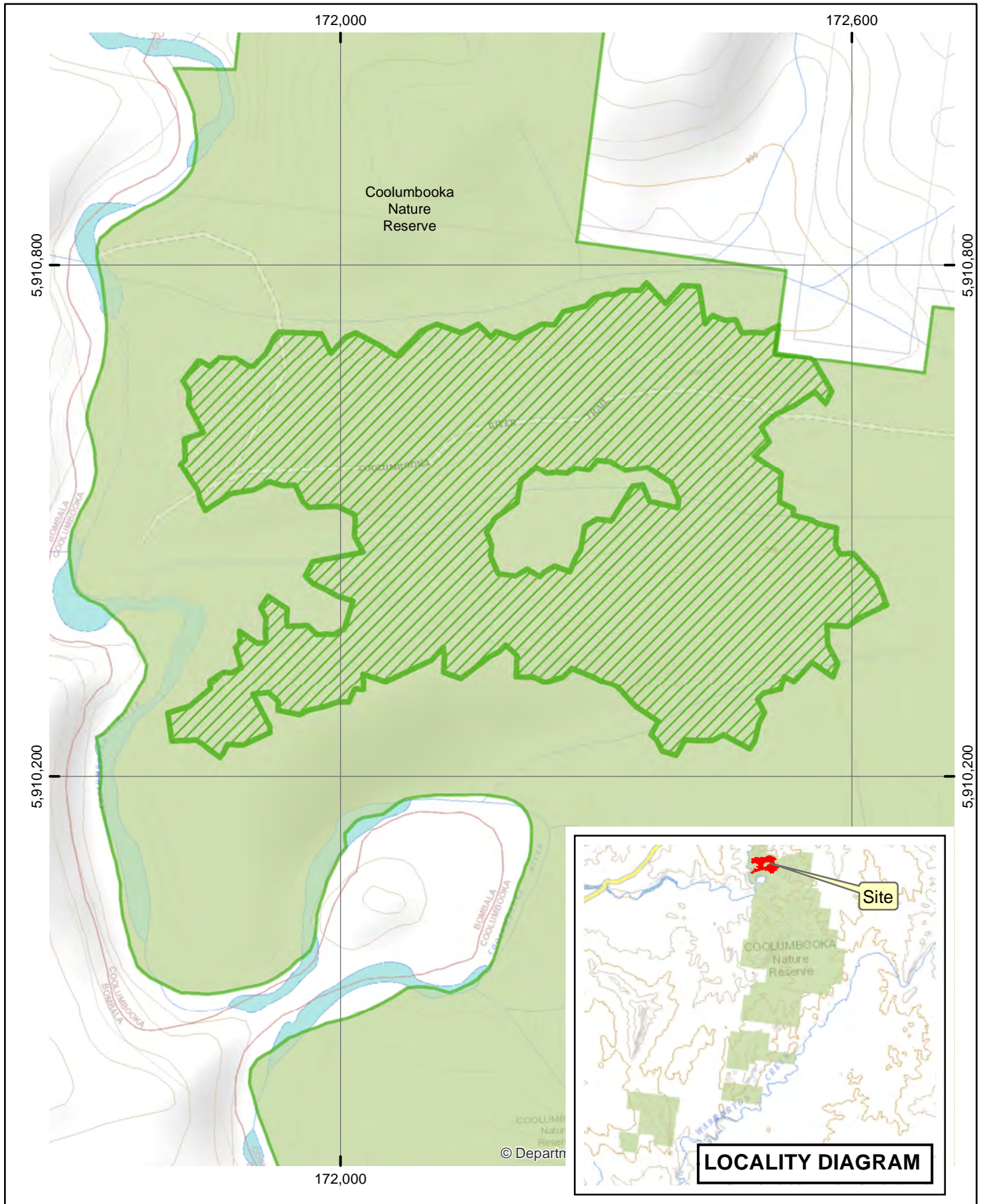
AIS-E0-223
Asset of Intergenerational Significance
Zieria odorifera subsp. warrabahensis
Warrabah National Park

Copyright of Department of Planning Industry and Environment.
 This map is not guaranteed to be free from error or omission. The Department and its employees disclaim liability for any act done on the information in the map and any consequences of such acts or omissions.



N

0 0.03 0.06
 km



Legend




-  Declared Land
-  NPWS Estate

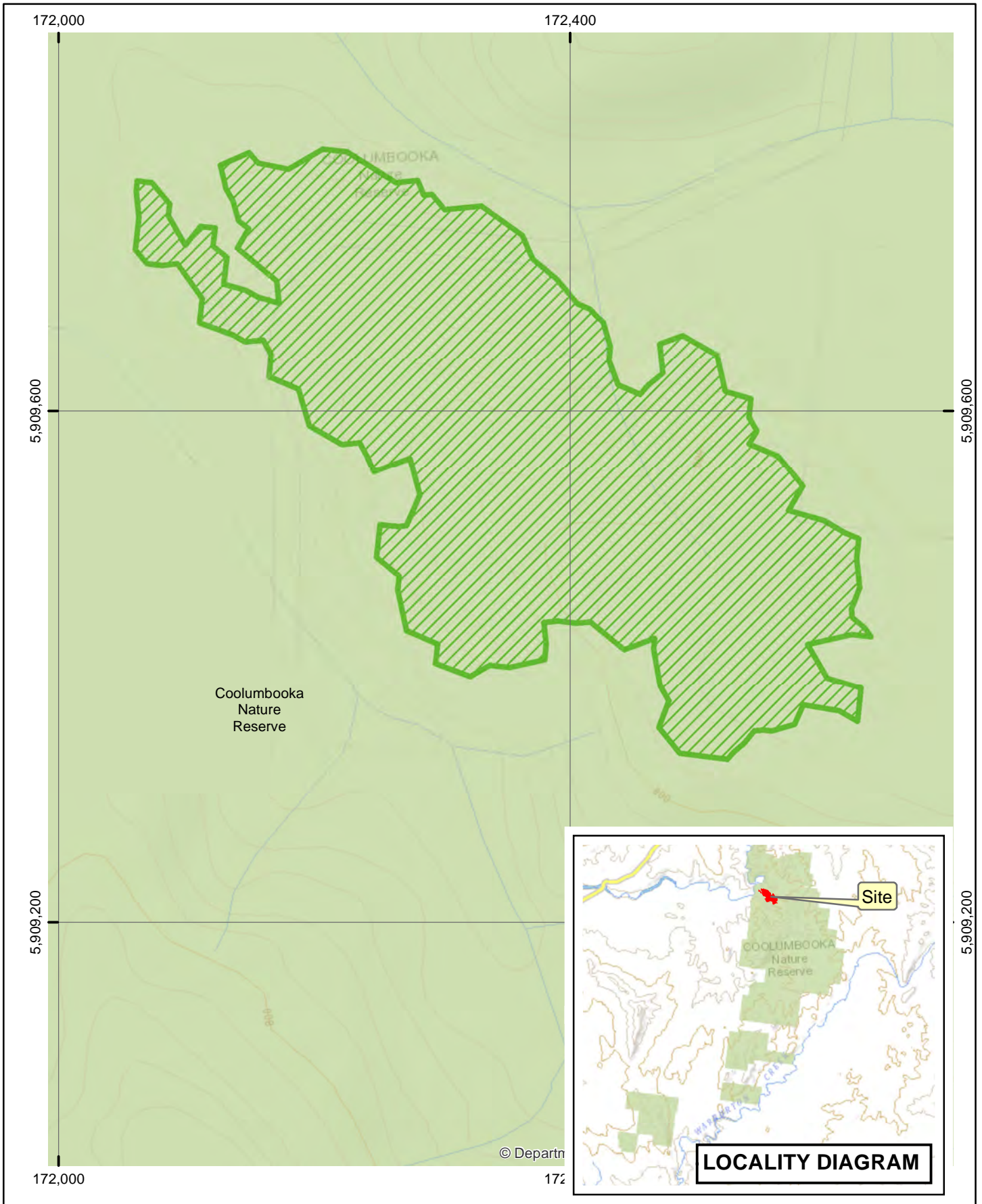
AIS-E0-238
Asset of Intergenerational Significance
Kydra dampiera
(*Dampiera fusca*)
Coolumbooka Nature Reserve

Copyright of Department of Planning Industry and Environment.
 This map is not guaranteed to be free from error or omission. The Department and its employees disclaim liability for any act done on the information in the map and any consequences of such acts or omissions.



N

0 0.065 0.13 0.195 km

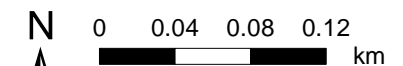


Legend

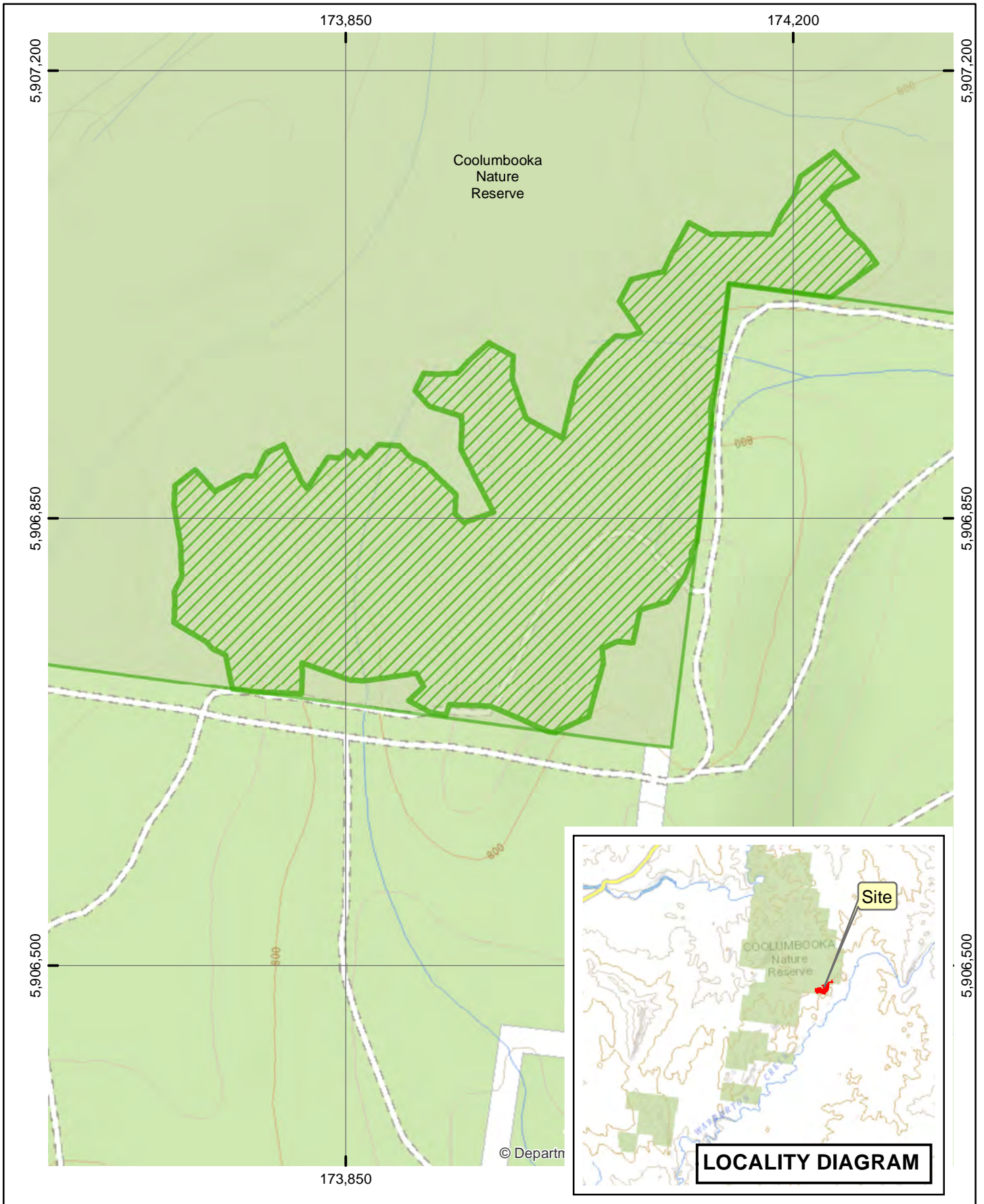
-  Declared Land
-  NPWS Estate

AIS-E0-239
Asset of
Intergenerational Significance
Kydra dampiera
(*Dampiera fusca*)
Coolumbooka Nature Reserve



Copyright of Department of Planning Industry and Environment.
 This map is not guaranteed to be free from error or omission. The Department and its employees disclaim liability for any act done on the information in the map and any consequences of such acts or omissions.



10 December 2021



Legend




-  Declared Land
-  NPWS Estate

AIS-E0-240
 Asset of
Intergenerational Significance
Kydra dampiera
 (*Dampiera fusca*)
 Coolumbooka Nature Reserve

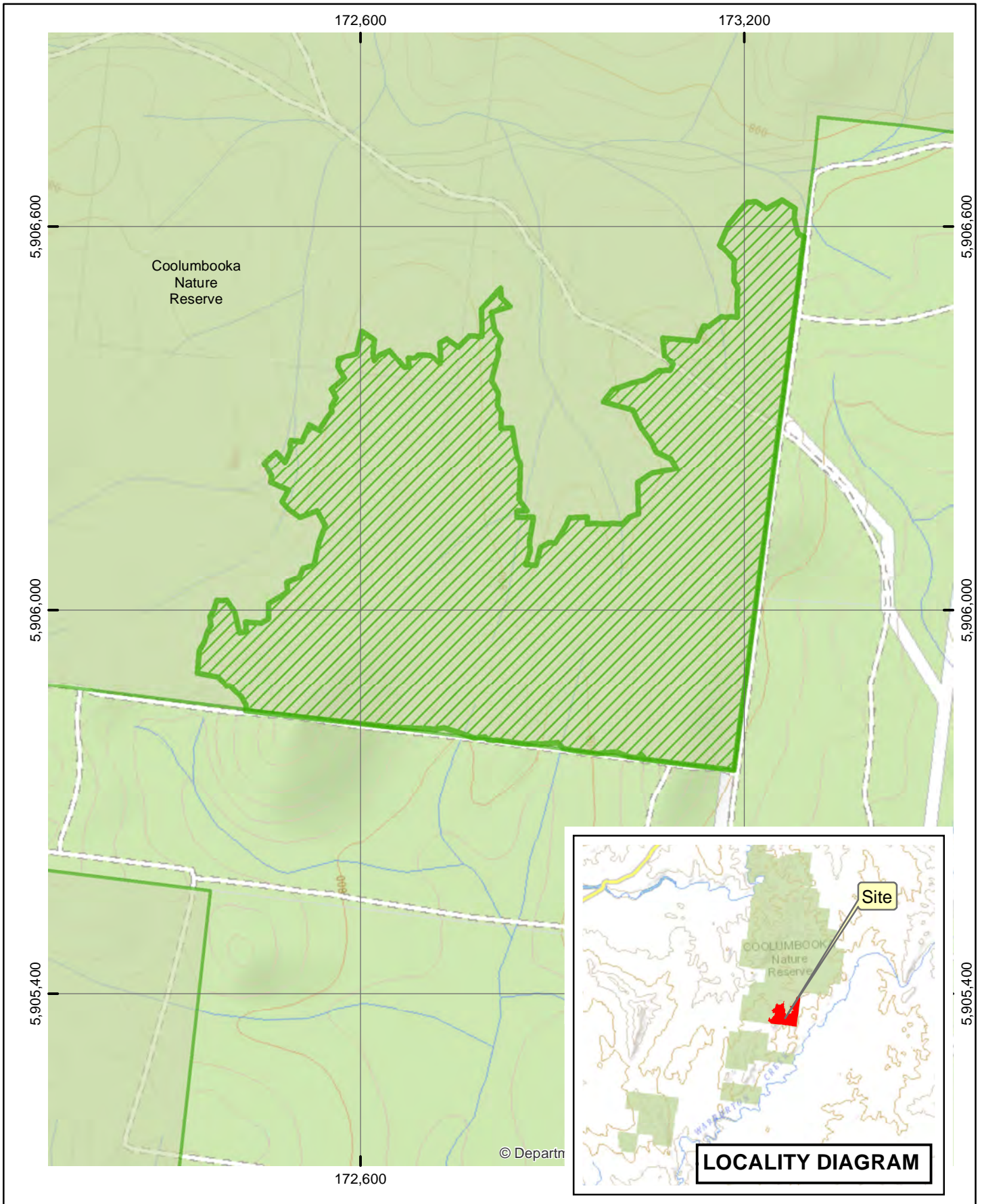
Copyright of Department of Planning Industry and Environment.
 This map is not guaranteed to be free from error or omission. The Department and its employees disclaim liability for any act done on the information in the map and any consequences of such acts or omissions.

N



0 0.04 0.08 0.12 km

LOCALITY DIAGRAM



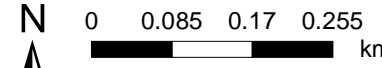
Legend



-  Declared Land
-  NPWS Estate

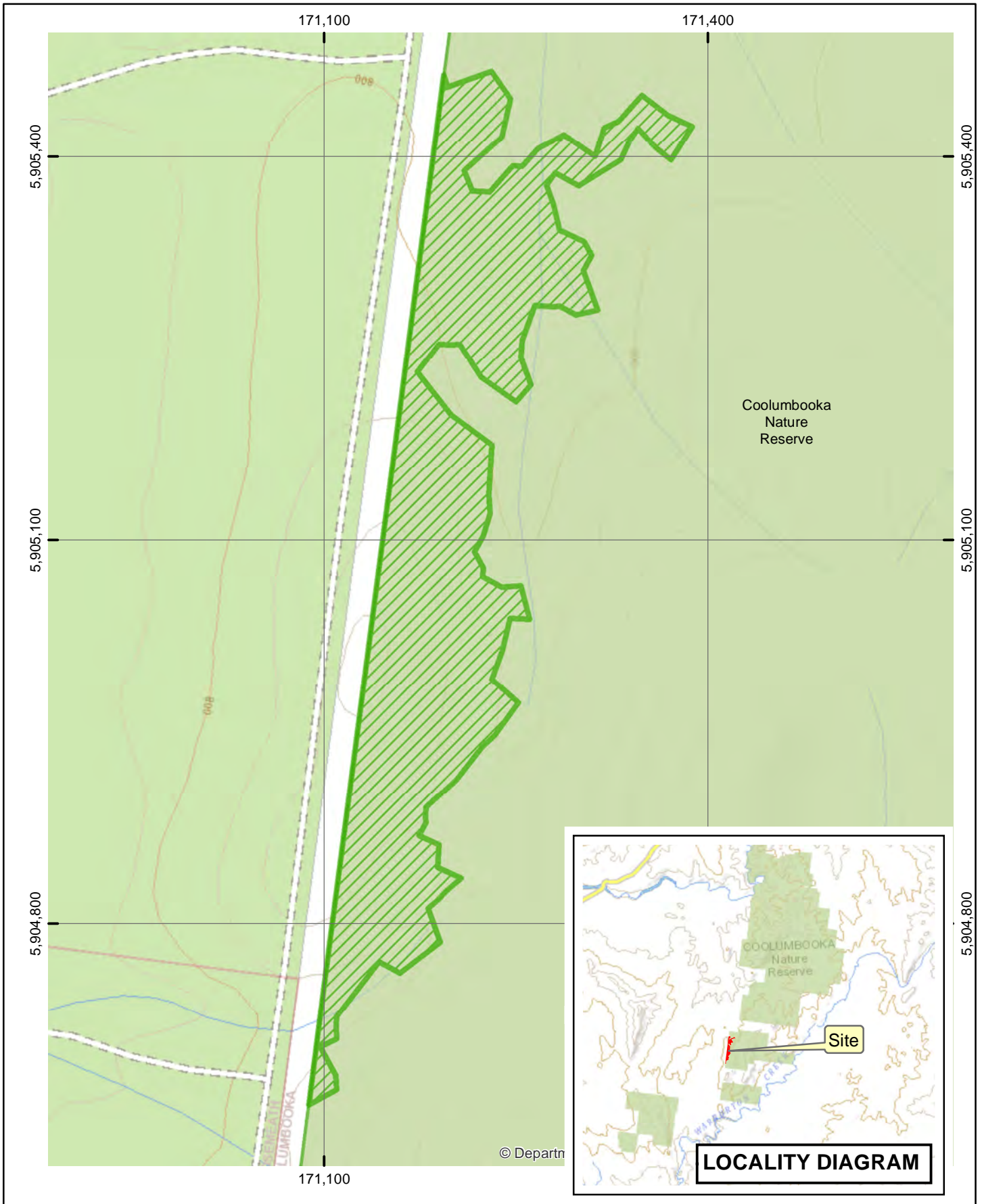
AIS-E0-241
Asset of Intergenerational Significance
Kydra dampiera
(*Dampiera fusca*)
Coolumbooka Nature Reserve

Copyright of Department of Planning Industry and Environment.
 This map is not guaranteed to be free from error or omission. The Department and its employees disclaim liability for any act done on the information in the map and any consequences of such acts or omissions.



N 0 0.085 0.17 0.255 km





Legend




-  Declared Land
-  NPWS Estate

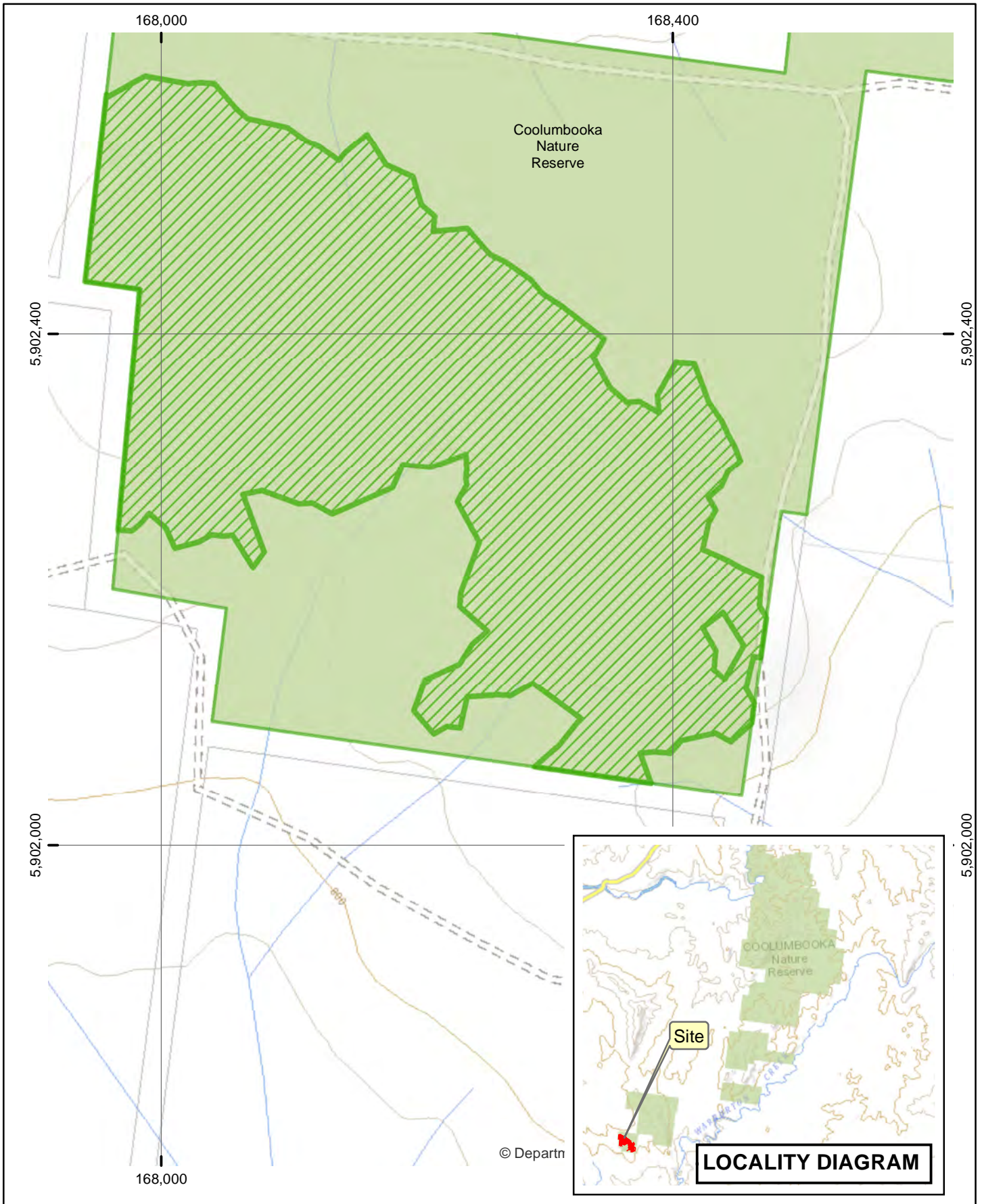
AIS-E0-242
Asset of Intergenerational Significance
Kydra dampiera
(*Dampiera fusca*)
Coolumbooka Nature Reserve

Copyright of Department of Planning Industry and Environment.
 This map is not guaranteed to be free from error or omission. The Department and its employees disclaim liability for any act done on the information in the map and any consequences of such acts or omissions.



N

0 0.04 0.08 0.12 km



Legend

-  Declared Land
-  NPWS Estate

AIS-E0-243
Asset of Intergenerational Significance
Kydra dampiera
(*Dampiera fusca*)
Coolumbooka Nature Reserve

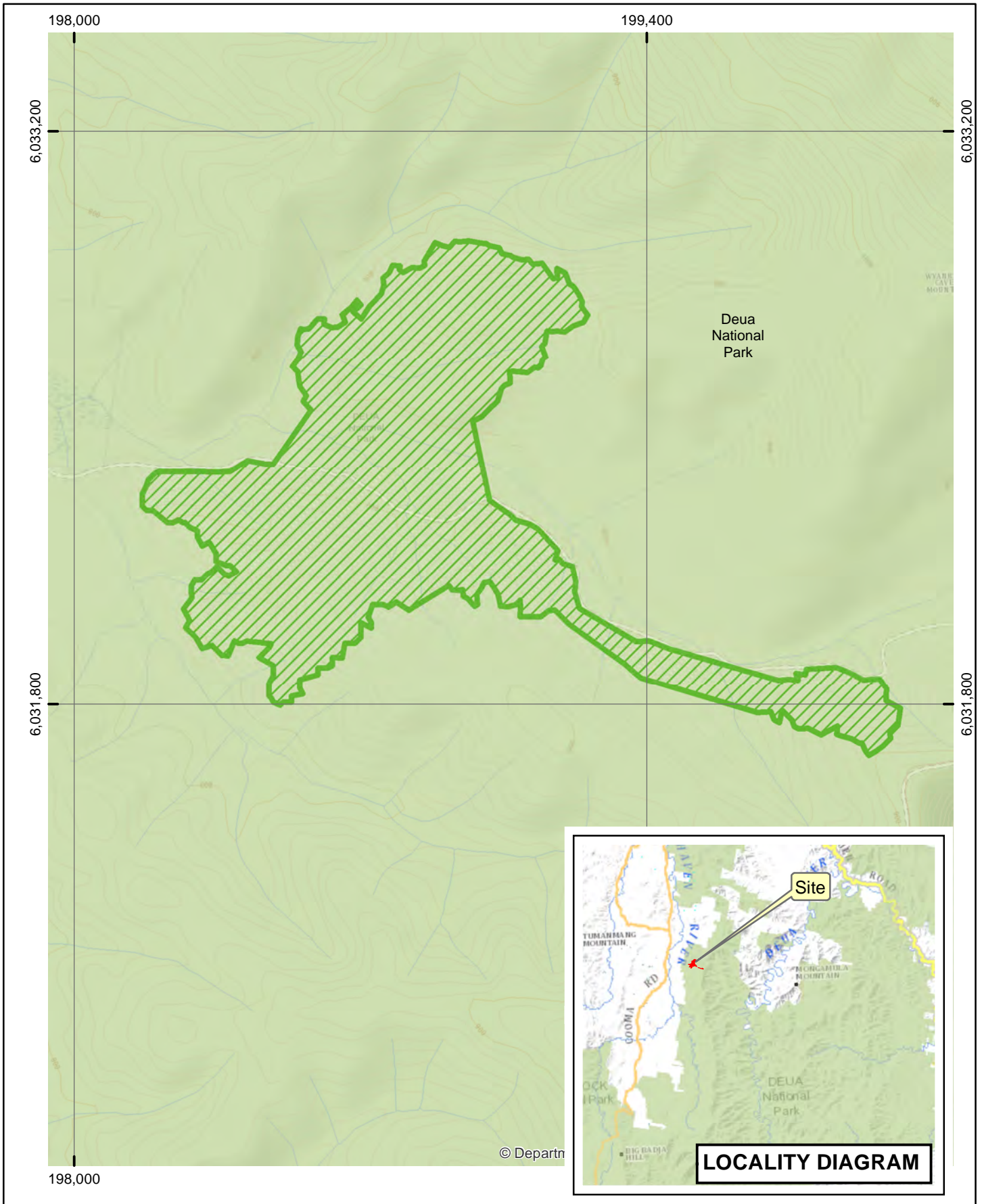
Copyright of Department of Planning Industry and Environment.
 This map is not guaranteed to be free from error or omission. The Department and its employees disclaim liability for any act done on the information in the map and any consequences of such acts or omissions.





0 0.04 0.08 0.12 km



10 December 2021



Legend




-  Declared Land
-  NPWS Estate

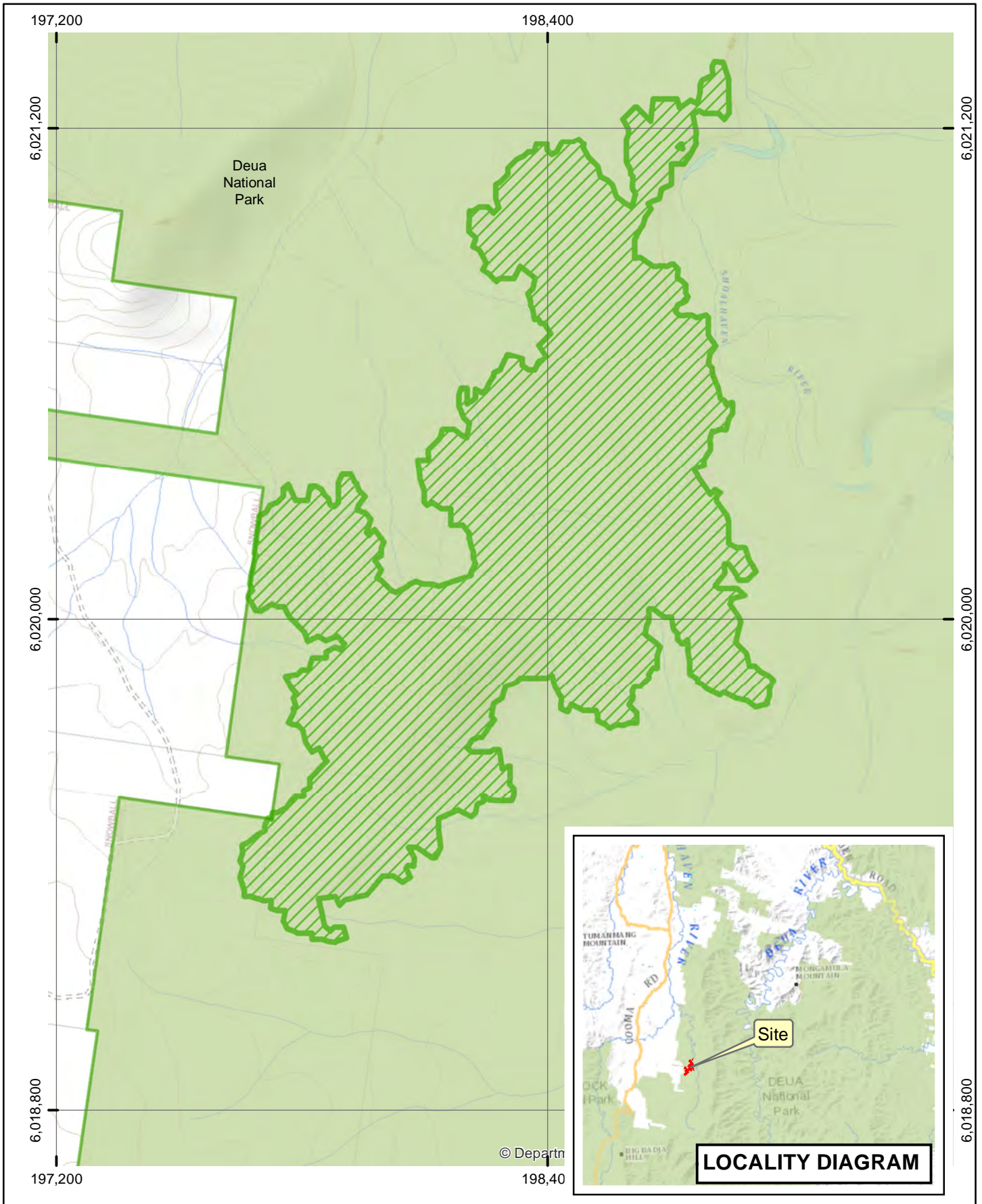
AIS-E0-244
Asset of Intergenerational Significance
Kydra dampiera
(*Dampiera fusca*)
Deua National Park

Copyright of Department of Planning Industry and Environment.
This map is not guaranteed to be free from error or omission. The Department and its employees disclaim liability for any act done on the information in the map and any consequences of such acts or omissions.



N

0 0.1 0.2 0.3 km



Legend



-  Declared Land
-  NPWS Estate

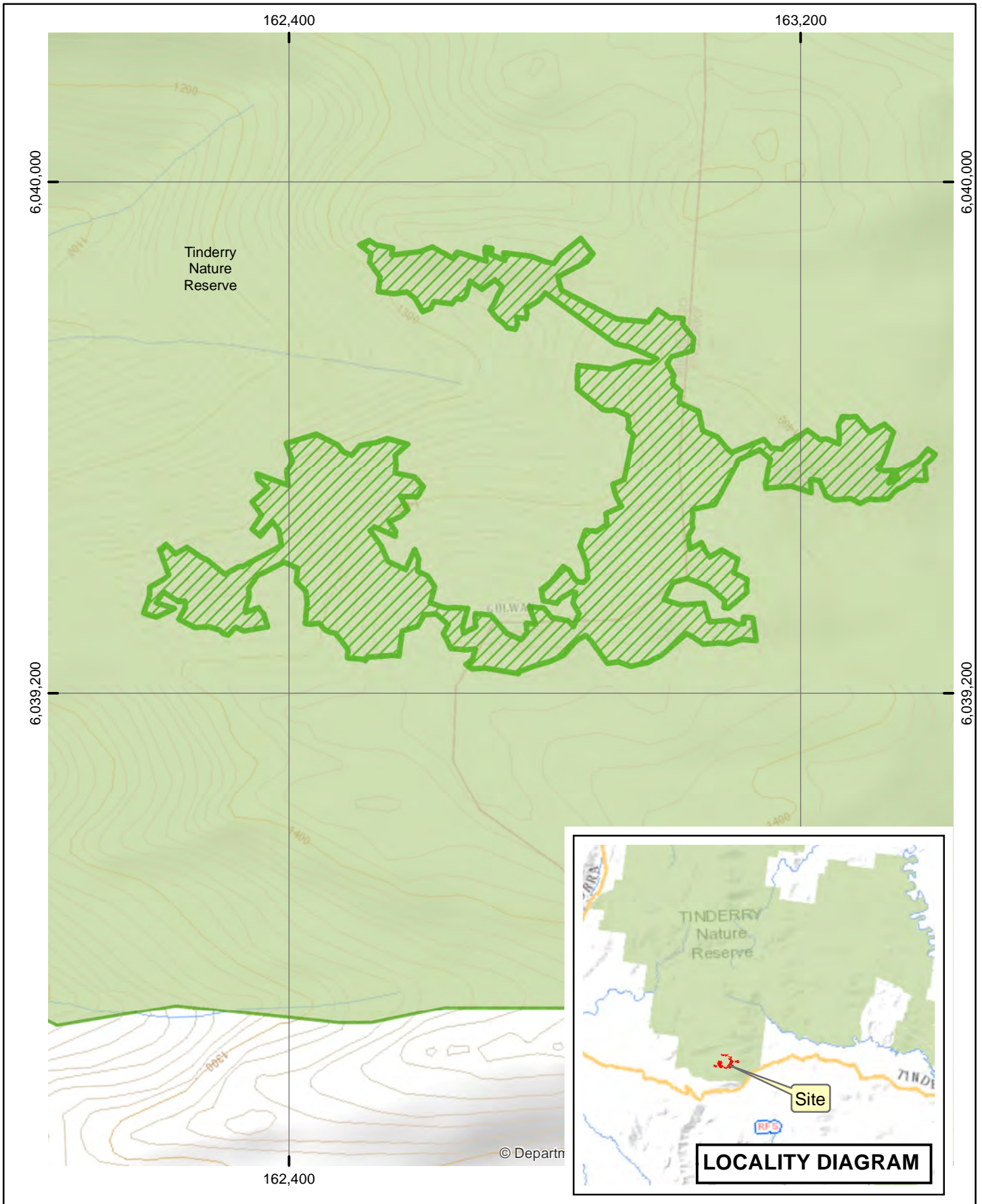
AIS-E0-245
Asset of Intergenerational Significance
Kydra dampiera
(*Dampiera fusca*)
Deua National Park

Copyright of Department of Planning Industry and Environment.
This map is not guaranteed to be free from error or omission. The Department and its employees disclaim liability for any act done on the information in the map and any consequences of such acts or omissions.



N

0 0.1 0.2 0.3 km



Legend




-  Declared Land
-  NPWS Estate

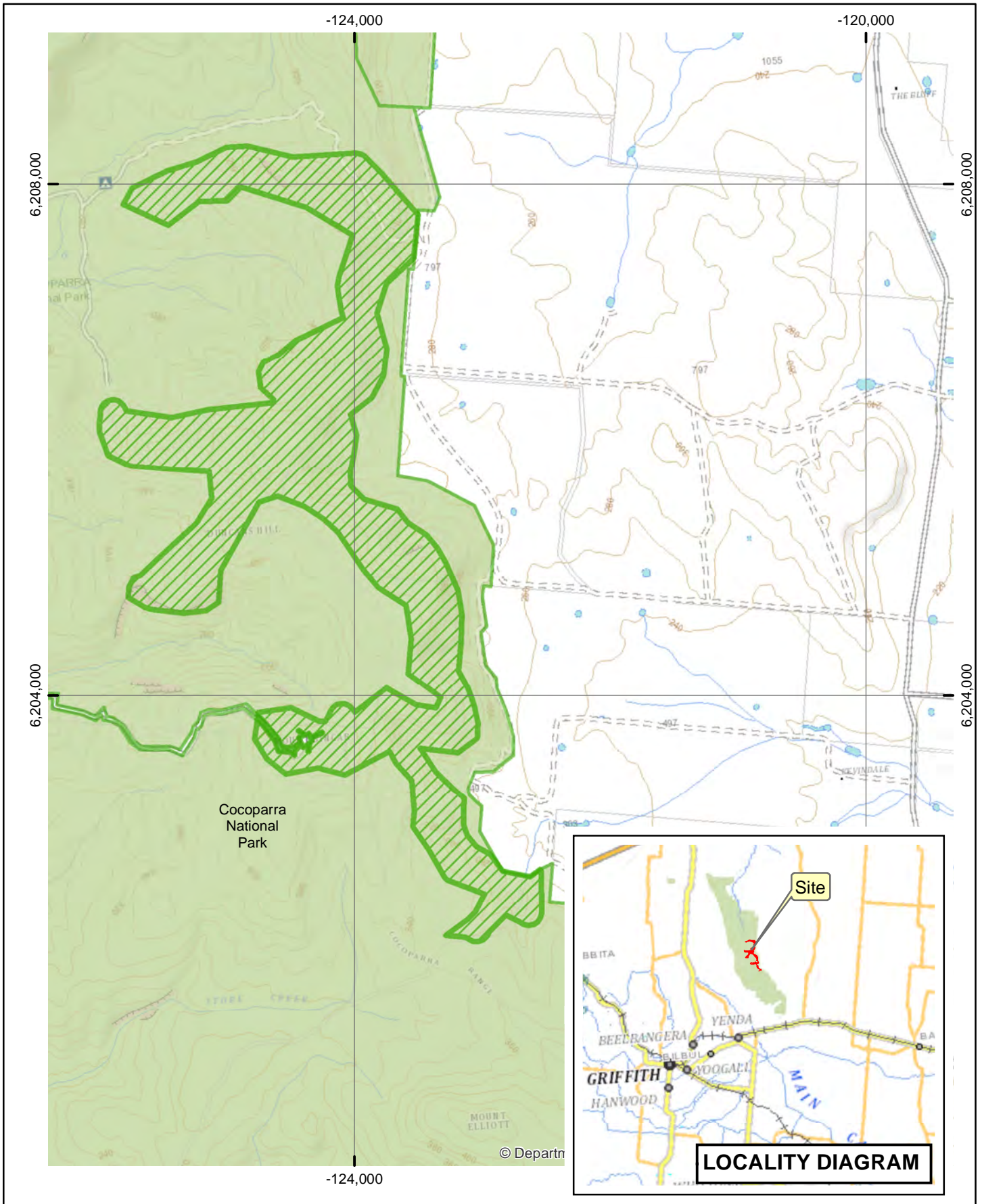
AIS-E0-246
 Asset of
Intergenerational Significance
Kydra dampiera
 (*Dampiera fusca*)
Tinderry Nature Reserve

Copyright of Department of Planning Industry and Environment.
 This map is not guaranteed to be free from error or omission. The Department and its employees disclaim liability for any act done on the information in the map and any consequences of such acts or omissions.



N

0 0.085 0.17 0.255 km







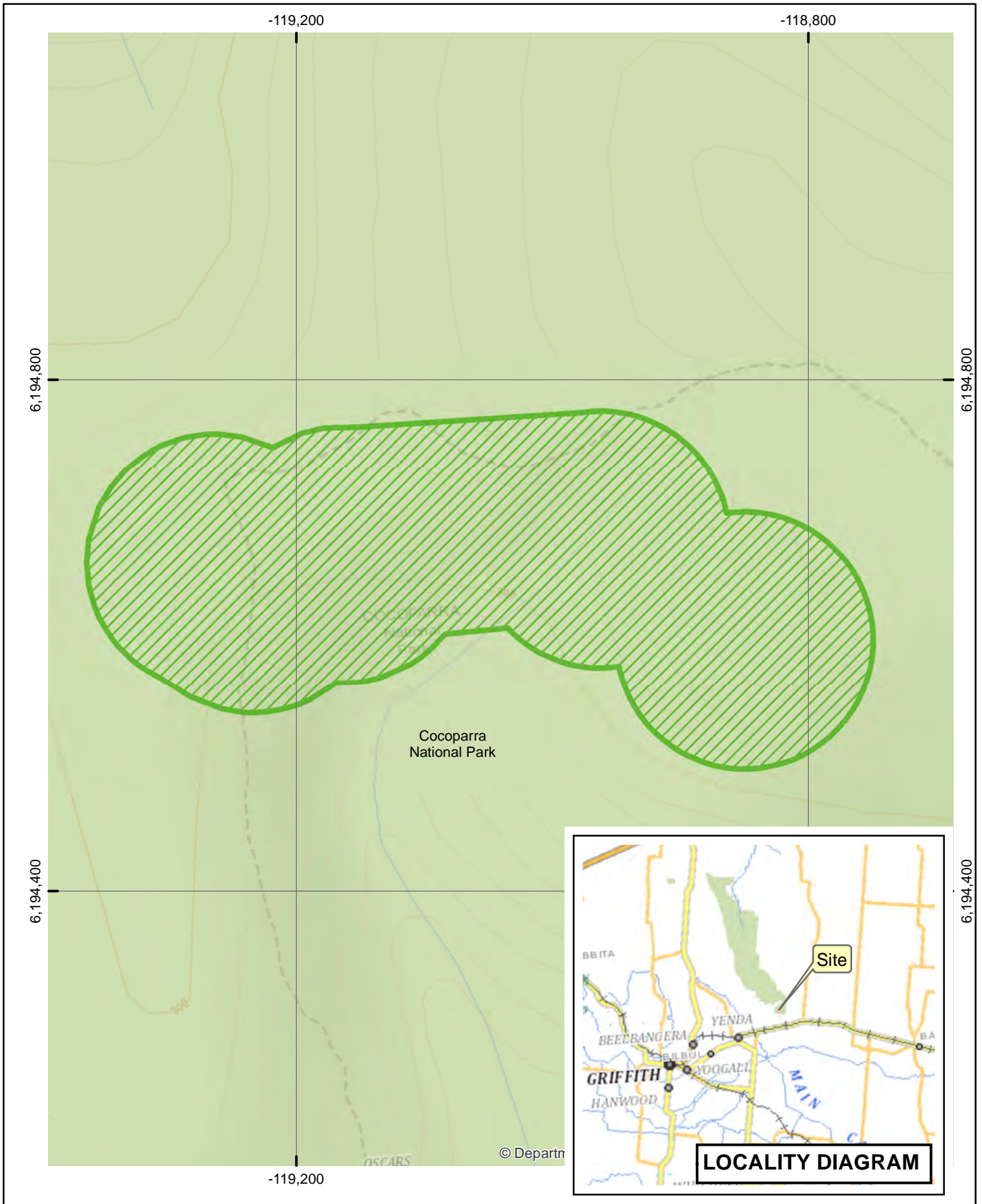
Legend

-  Declared Land
-  NPWS Estate

AIS-E0-247
 Asset of
Intergenerational Significance
Cocoparra pomaderris
(Pomaderris cocoparrana)
Cocoparra National Park

Copyright of Department of Planning Industry and Environment.
 This map is not guaranteed to be free from error or omission. The Department and its employees disclaim liability for any act done on the information in the map and any consequences of such acts or omissions.

N

 0 0.4 0.8 1.2 km






Legend

- Declared Land
- NPWS Estate

AIS-E0-248

Asset of Intergenerational Significance

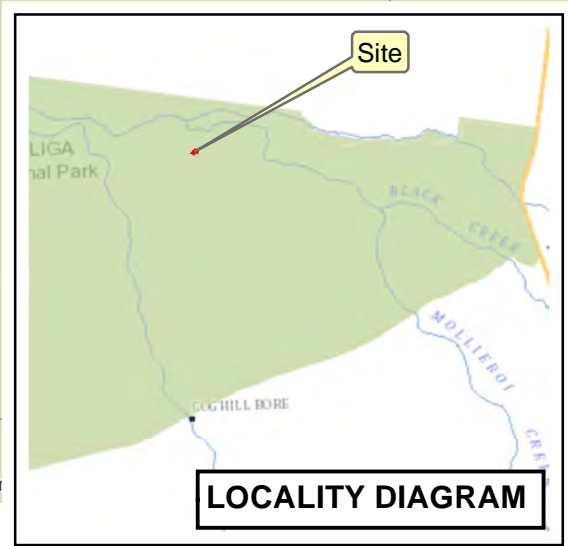
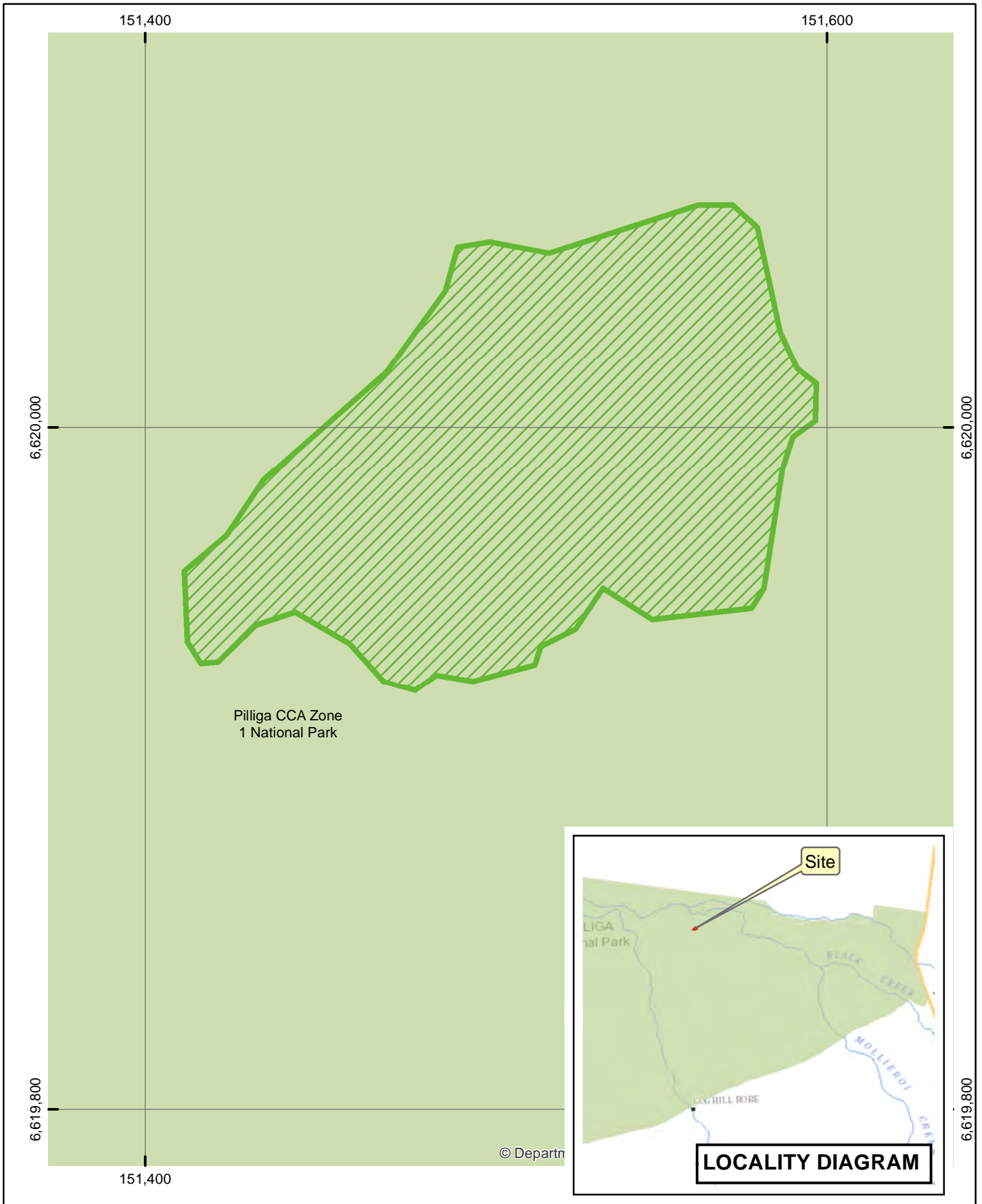
Cocoparra pomaderris
(Pomaderris cocoparrana)

Cocoparra National Park



Copyright of Department of Planning Industry and Environment.
This map is not guaranteed to be free from error or omission. The Department and its employees disclaim liability for any act done on the information in the map and any consequences of such acts or omissions.

N

0 0.065 0.13
km



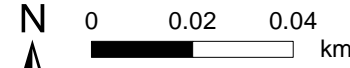
Legend



-  Declared Land
-  NPWS Estate

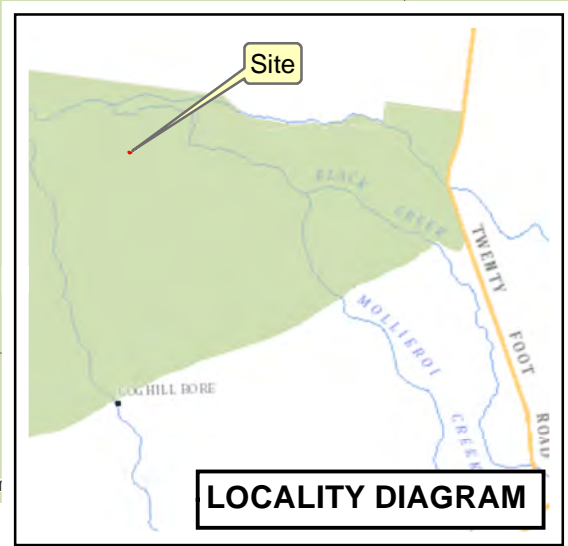
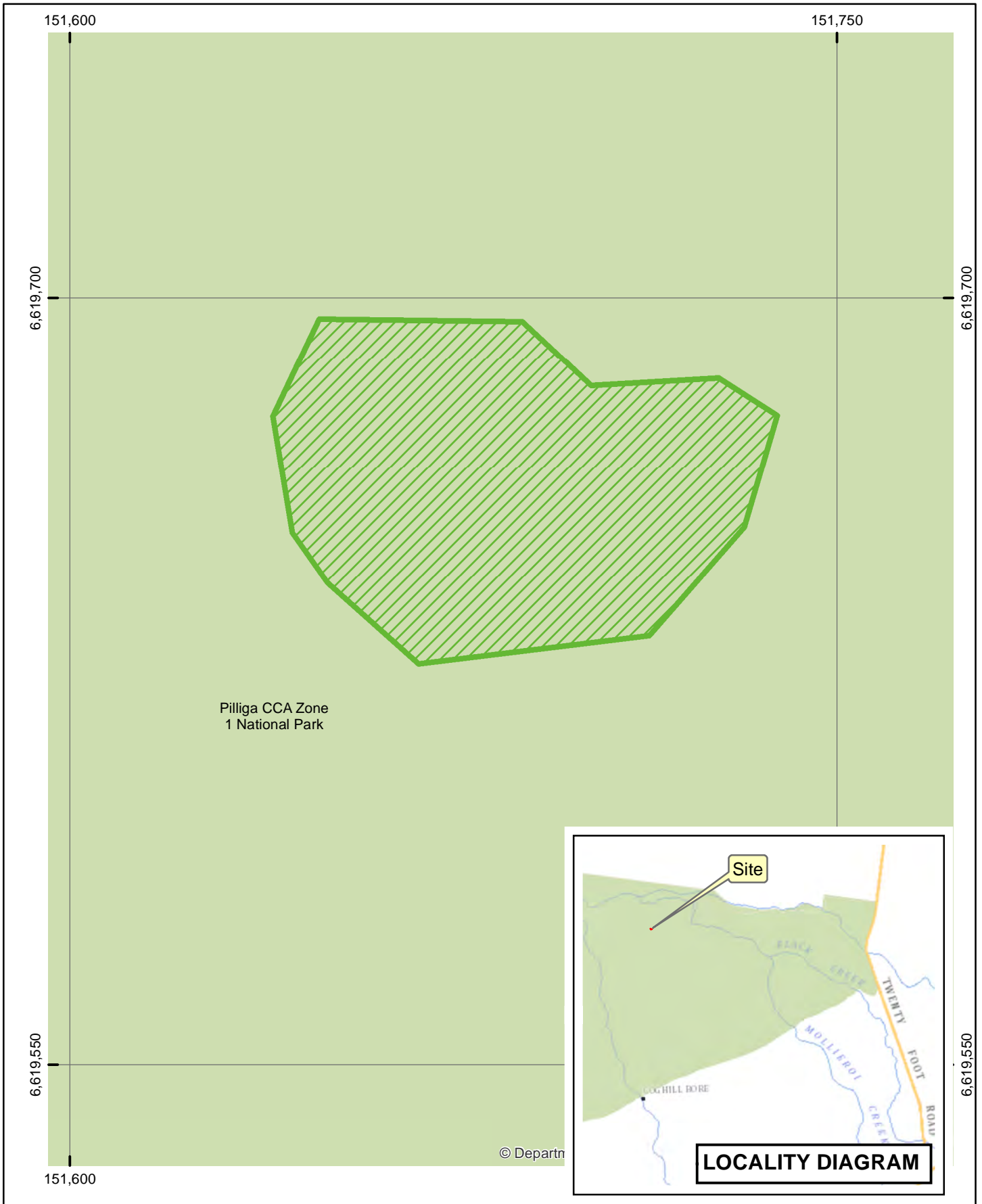
AIS-E0-249
Asset of Intergenerational Significance
Austral pipewort
(Eriocaulon australasicum)
Pilliga CCA Zone 1 National Park

Copyright of Department of Planning Industry and Environment.
 This map is not guaranteed to be free from error or omission. The Department and its employees disclaim liability for any act done on the information in the map and any consequences of such acts or omissions.



N 0 0.02 0.04 km





Legend



-  Declared Land
-  NPWS Estate

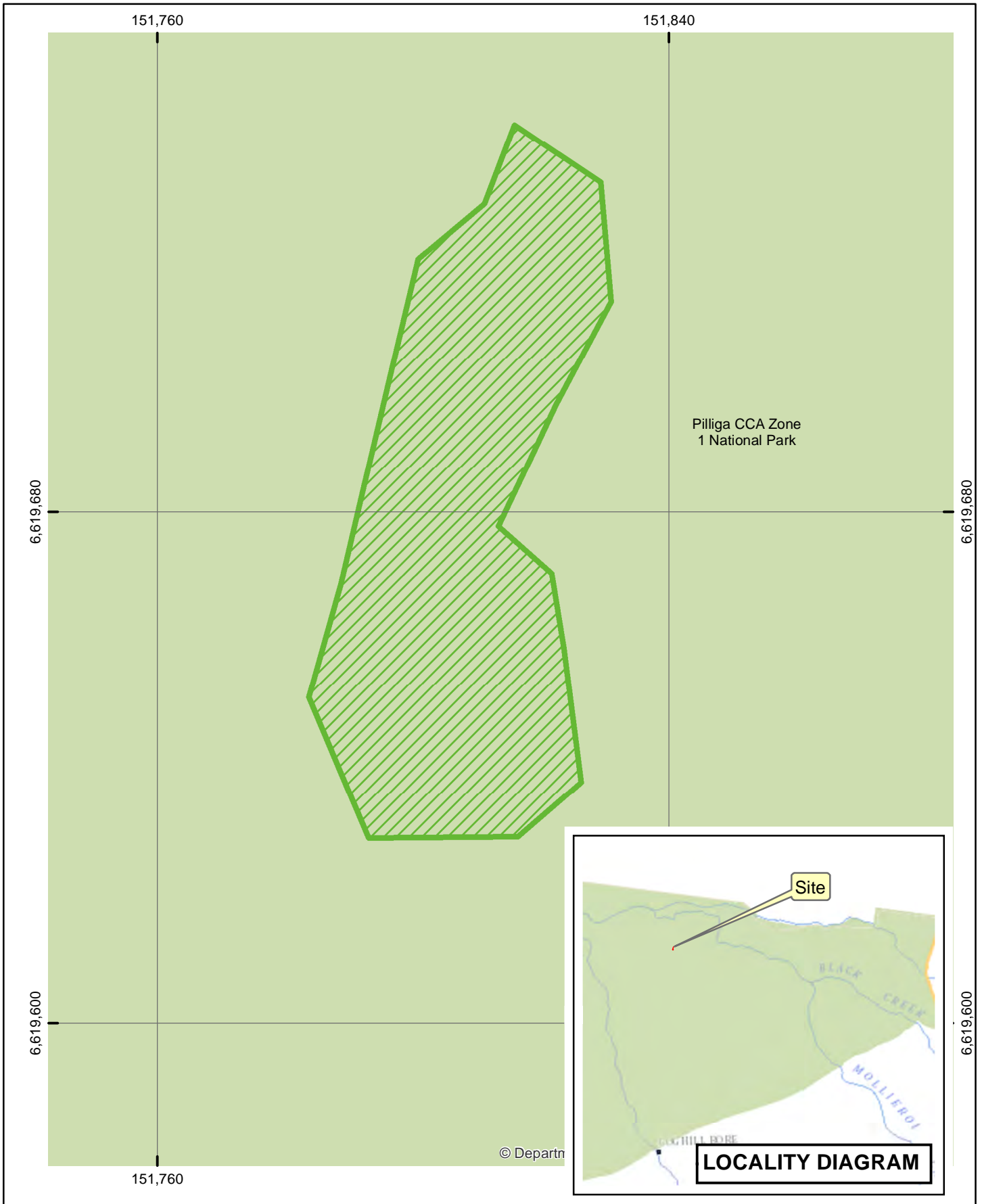
AIS-E0-250
Asset of Intergenerational Significance
Austral pipewort
(Eriocaulon australasicum)
Pilliga CCA Zone 1 National Park

Copyright of Department of Planning Industry and Environment.
 This map is not guaranteed to be free from error or omission. The Department and its employees disclaim liability for any act done on the information in the map and any consequences of such acts or omissions.



N

0 0.01 0.02 0.03 km






Legend

-  Declared Land
-  NPWS Estate

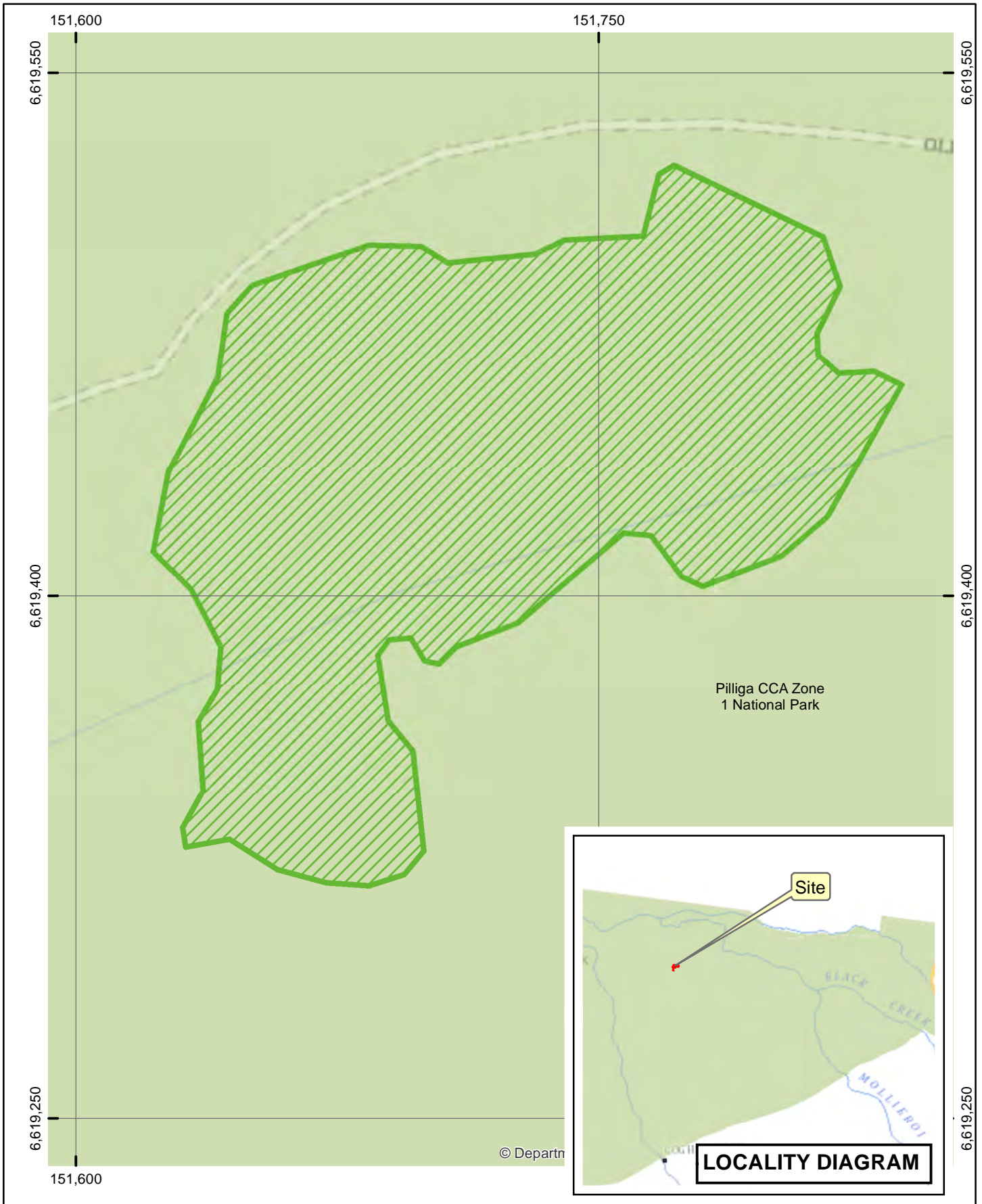
AIS-E0-251
Asset of Intergenerational Significance
Austral pipewort
(Eriocaulon australasicum)
Pilliga CCA Zone 1 National Park

Copyright of Department of Planning Industry and Environment.
 This map is not guaranteed to be free from error or omission. The Department and its employees disclaim liability for any act done on the information in the map and any consequences of such acts or omissions.



N 0 0.01 0.02 km

10 December 2021



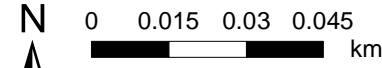
Legend



-  Declared Land
-  NPWS Estate

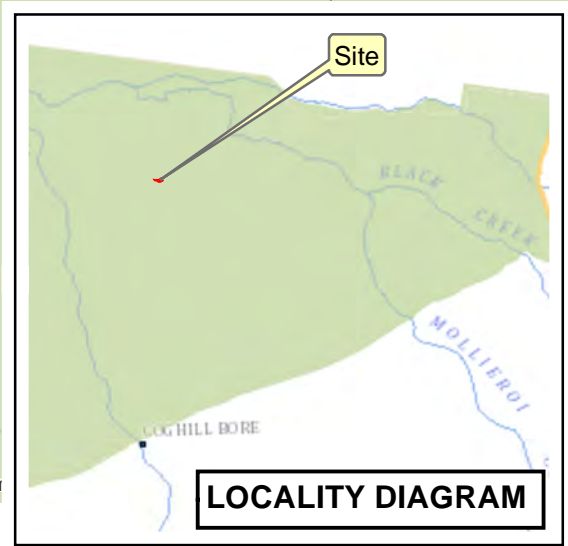
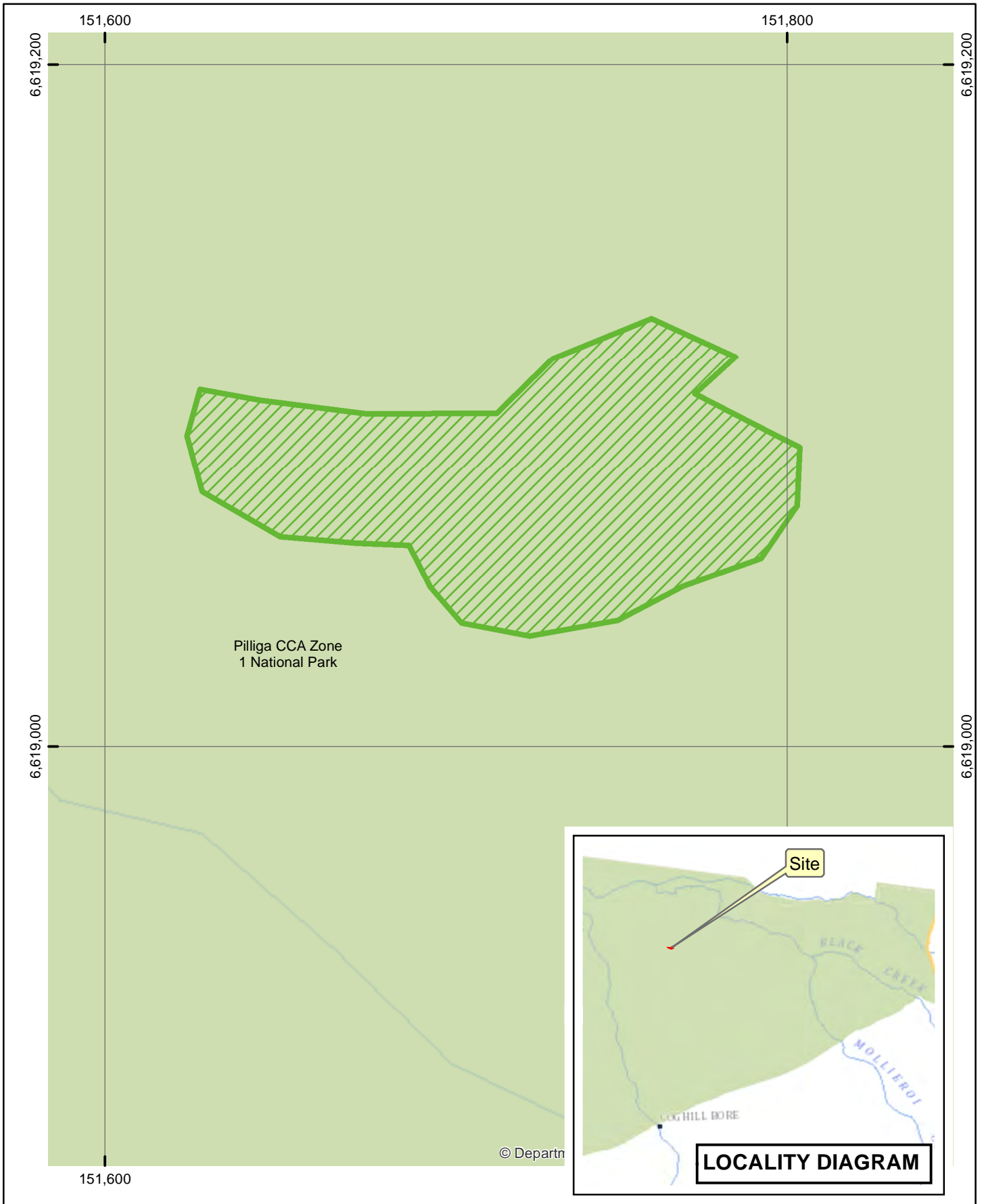
AIS-E0-252
Asset of Intergenerational Significance
Austral pipewort
(Eriocaulon australasicum)
Pilliga CCA Zone 1 National Park

Copyright of Department of Planning Industry and Environment.
This map is not guaranteed to be free from error or omission. The Department and its employees disclaim liability for any act done on the information in the map and any consequences of such acts or omissions.

N 0 0.015 0.03 0.045 km





Legend

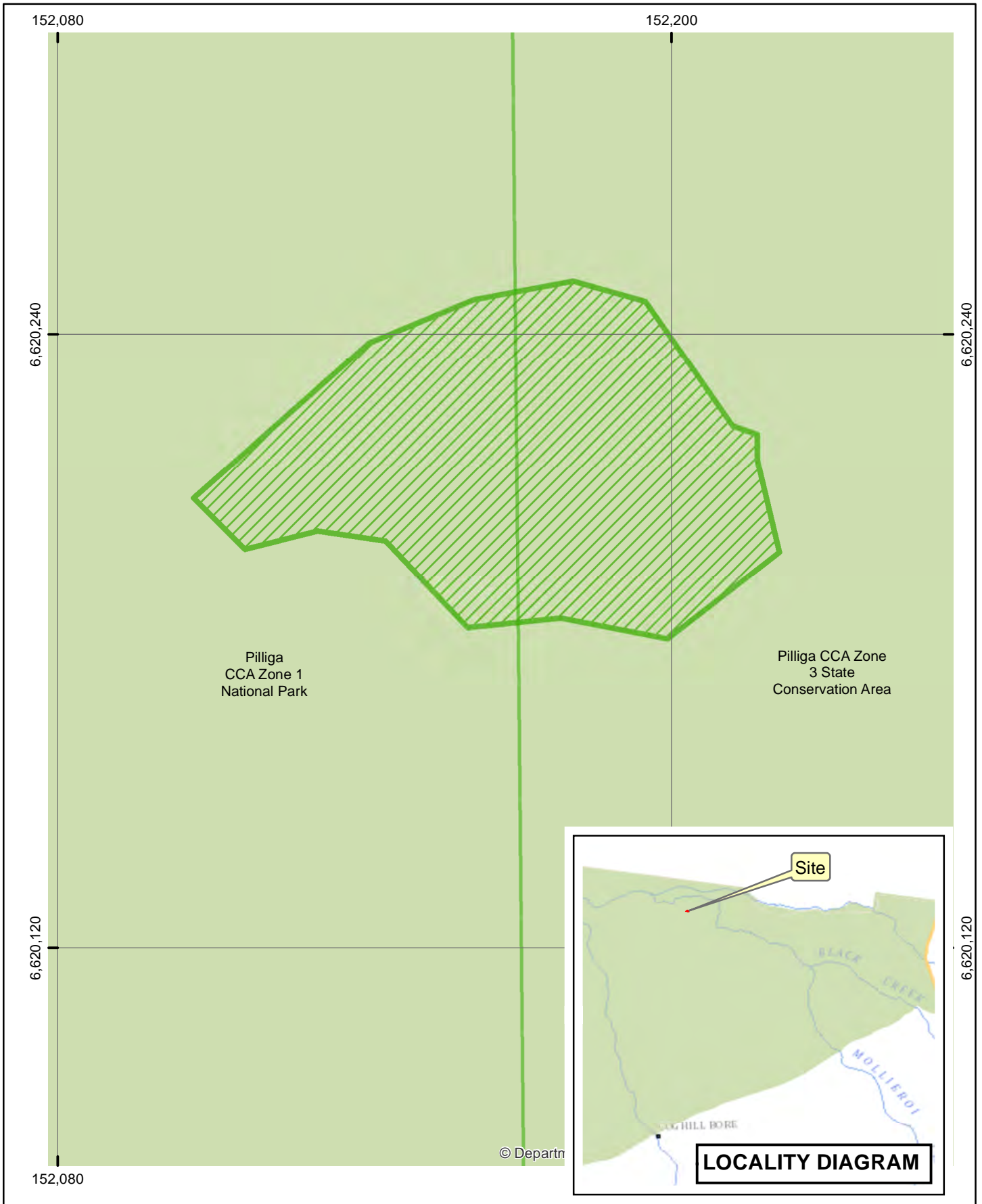
- Declared Land
- NPWS Estate

AIS-E0-253
Asset of Intergenerational Significance
Austral pipewort
(Eriocaulon australasicum)
Pilliga CCA Zone 1 National Park



Copyright of Department of Planning Industry and Environment.
 This map is not guaranteed to be free from error or omission. The Department and its employees disclaim liability for any act done on the information in the map and any consequences of such acts or omissions.

N

0 0.02 0.04
 km



Legend

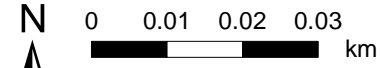
-  Declared Land
-  NPWS Estate



AIS-E0-254
 Asset of
 Intergenerational Significance
 Austral pipewort
(Eriocaulon australasicum)
 Pilliga CCA Zone 1 National Park and
 Pilliga CCA Zone 3 State Conservation Area

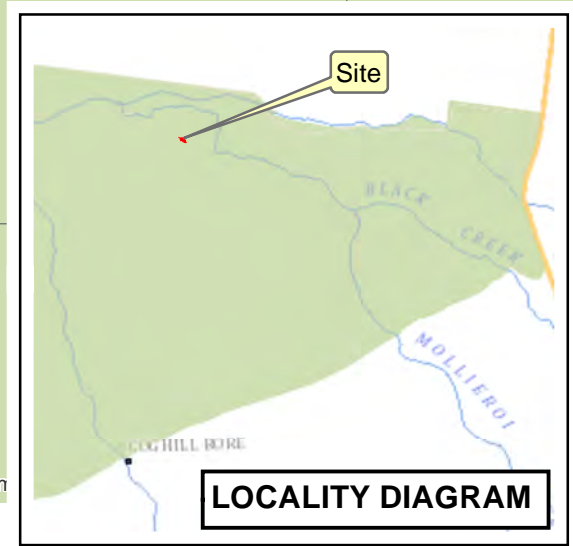
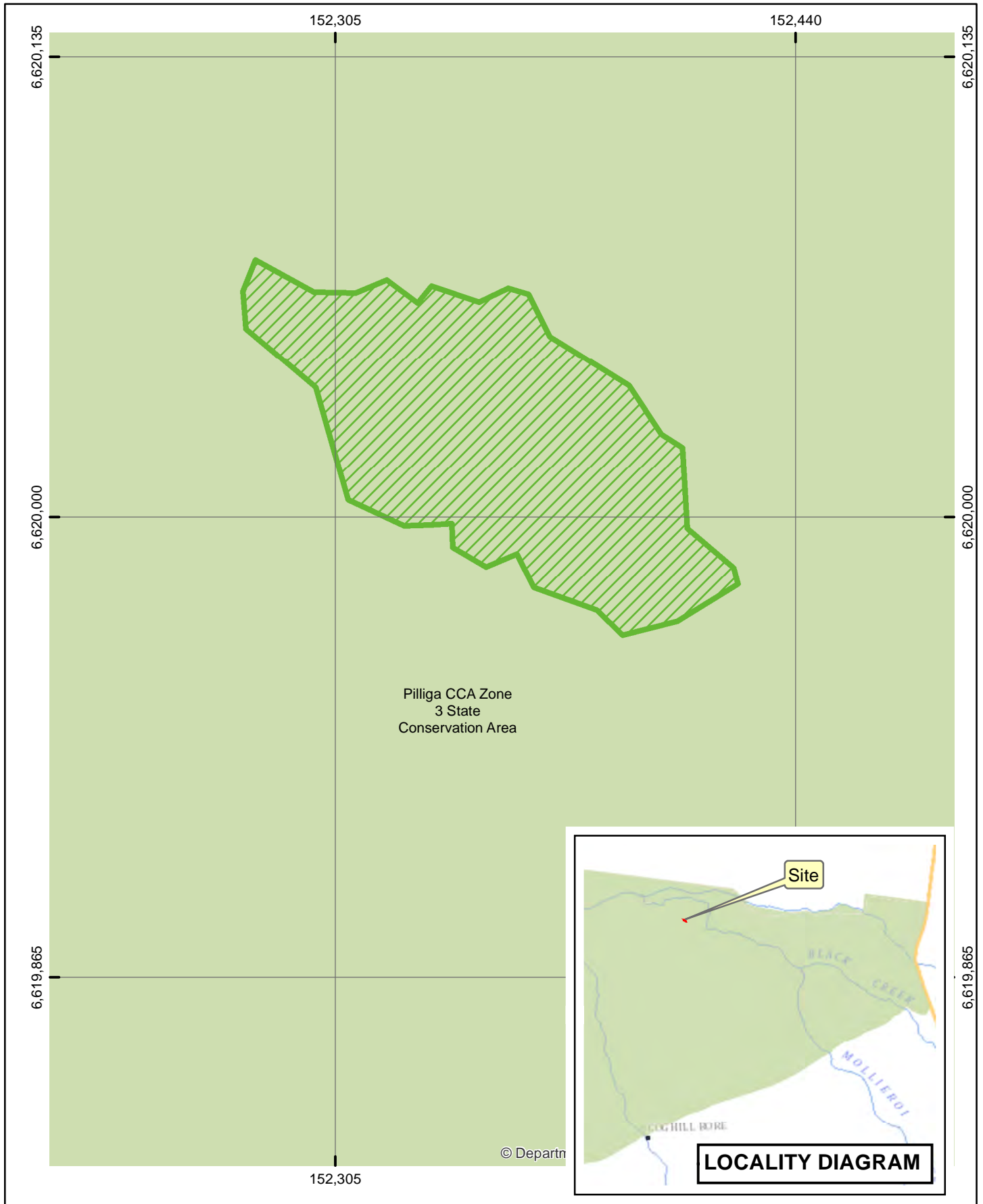
Copyright of Department of Planning Industry and Environment.
 This map is not guaranteed to be free from error or omission. The Department and its employees disclaim liability for any act done on the information in the map and any consequences of such acts or omissions.

N



0 0.01 0.02 0.03 km







Legend

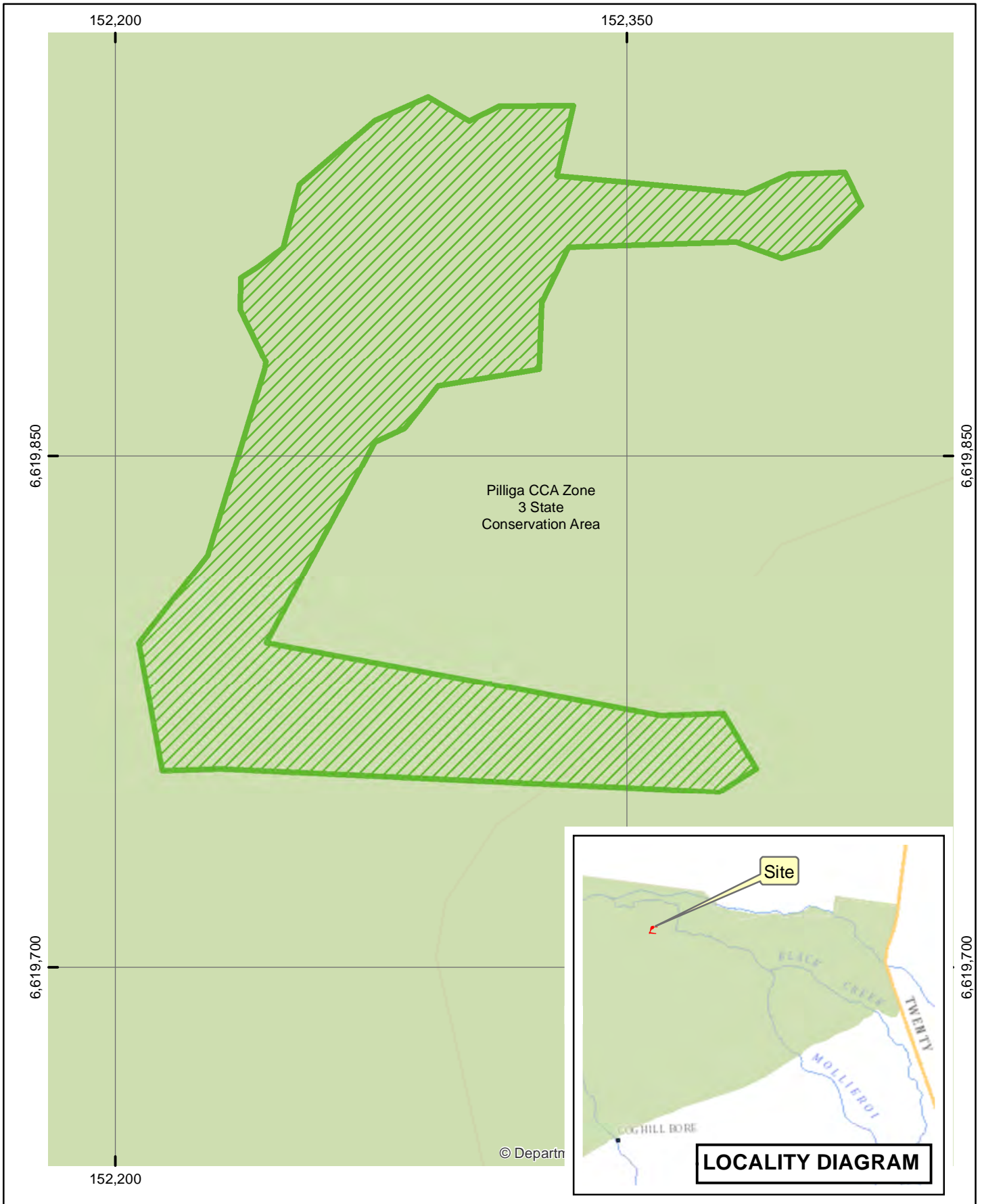
-  Declared Land
-  NPWS Estate

AIS-E0-255
Asset of Intergenerational Significance
Austral pipewort
(Eriocaulon australasicum)
Pilliga CCA Zone 3
State Conservation Area



Copyright of Department of Planning Industry and Environment.
 This map is not guaranteed to be free from error or omission. The Department and its employees disclaim liability for any act done on the information in the map and any consequences of such acts or omissions.

N
 0 0.02 0.04
 km



Legend



-  Declared Land
-  NPWS Estate

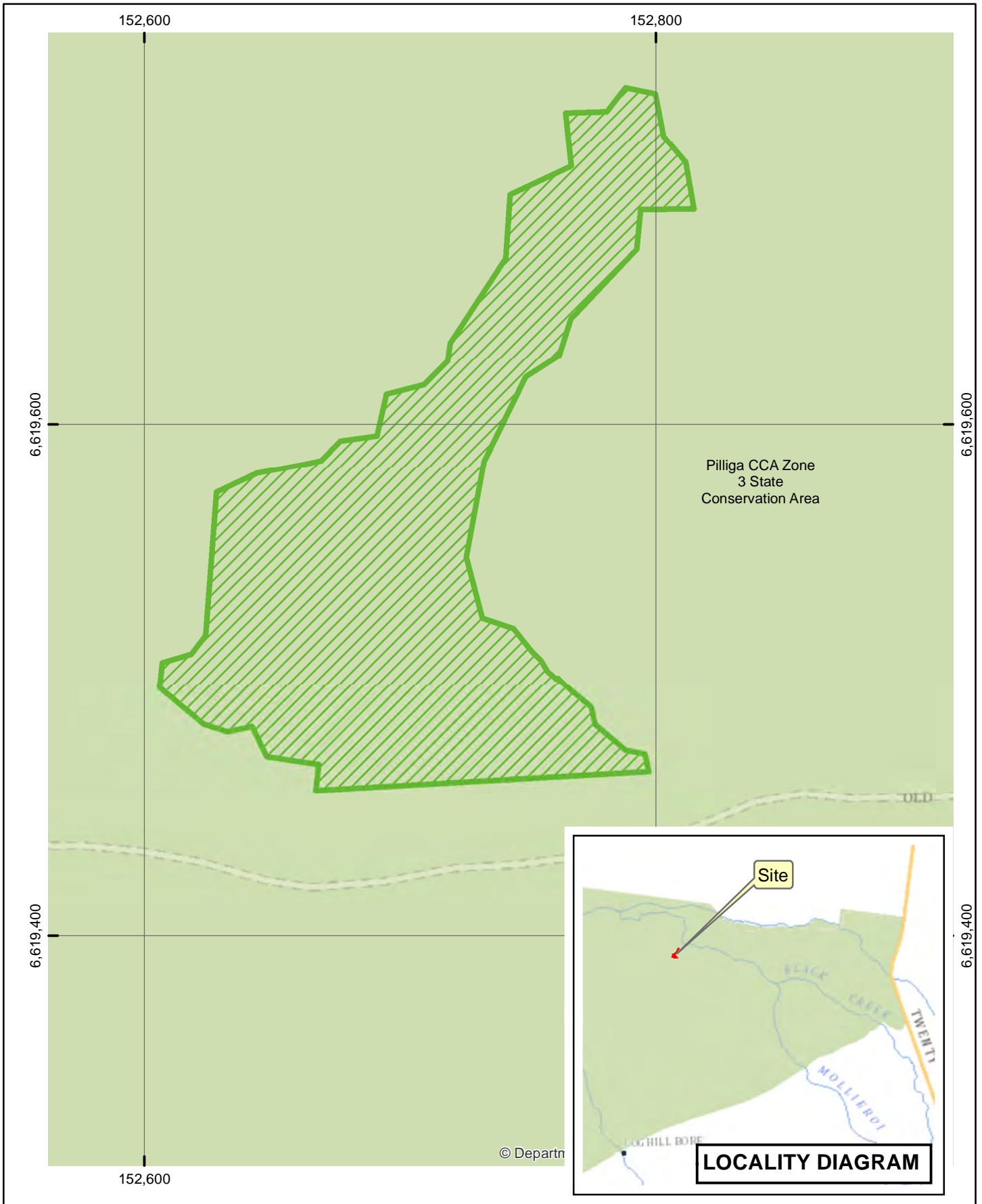
AIS-E0-256
Asset of Intergenerational Significance
Austral pipewort
(Eriocaulon australasicum)
Pilliga CCA Zone 3
State Conservation Area

Copyright of Department of Planning Industry and Environment.
 This map is not guaranteed to be free from error or omission. The Department and its employees disclaim liability for any act done on the information in the map and any consequences of such acts or omissions.



N

0 0.02 0.04
 km



Legend





-  Declared Land
-  NPWS Estate

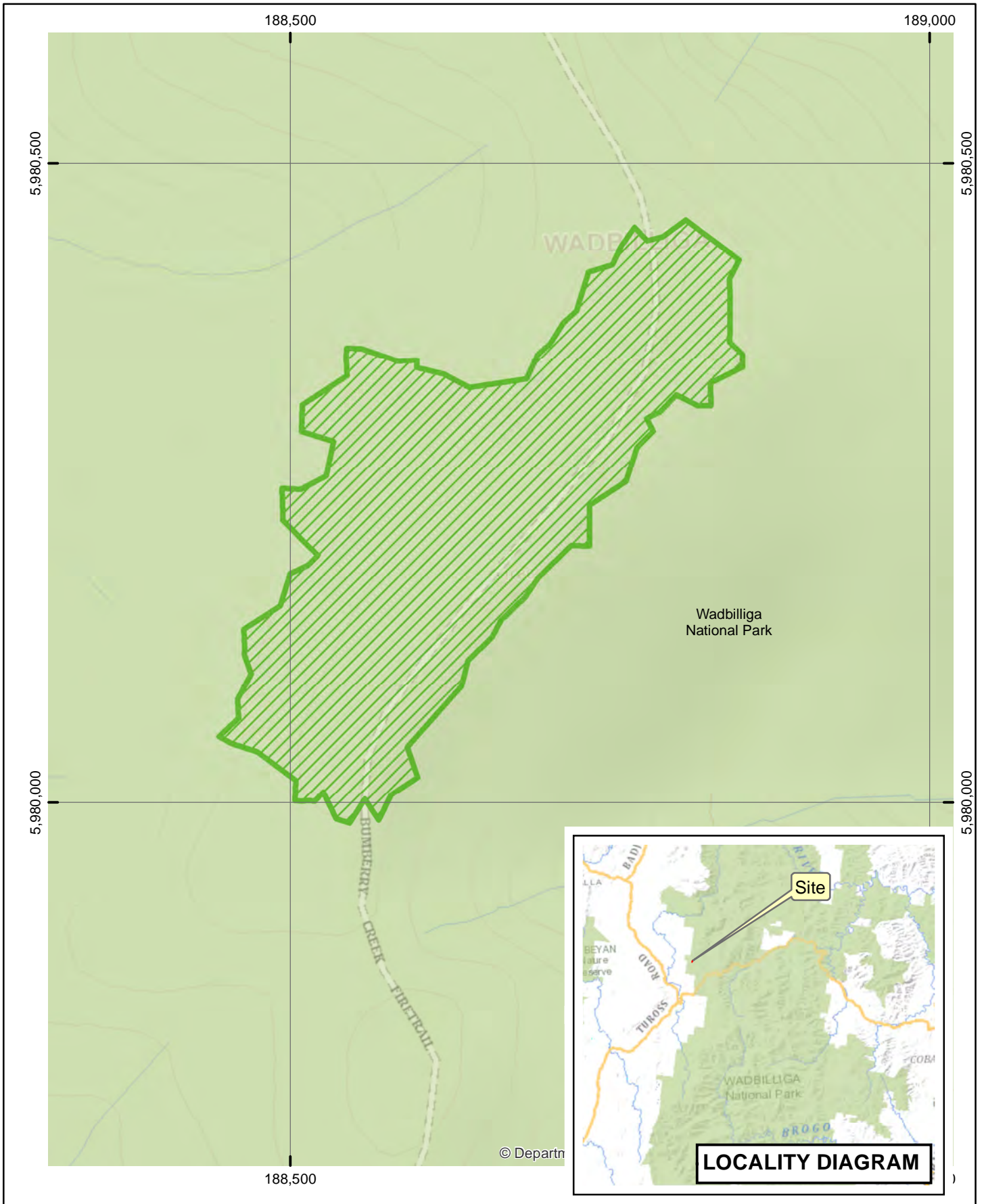
AIS-E0-257
Asset of Intergenerational Significance
Austral pipewort
(Eriocaulon australasicum)
Pilliga CCA Zone 3
State Conservation Area

Copyright of Department of Planning Industry and Environment.
This map is not guaranteed to be free from error or omission. The Department and its employees disclaim liability for any act done on the information in the map and any consequences of such acts or omissions.



N

0 0.02 0.04 0.06 km



Legend



-  Declared Land
-  NPWS Estate



AIS-E0-258
Asset of Intergenerational Significance
Kydra dampiera
(*Dampiera fusca*)
Wadbilliga National Park

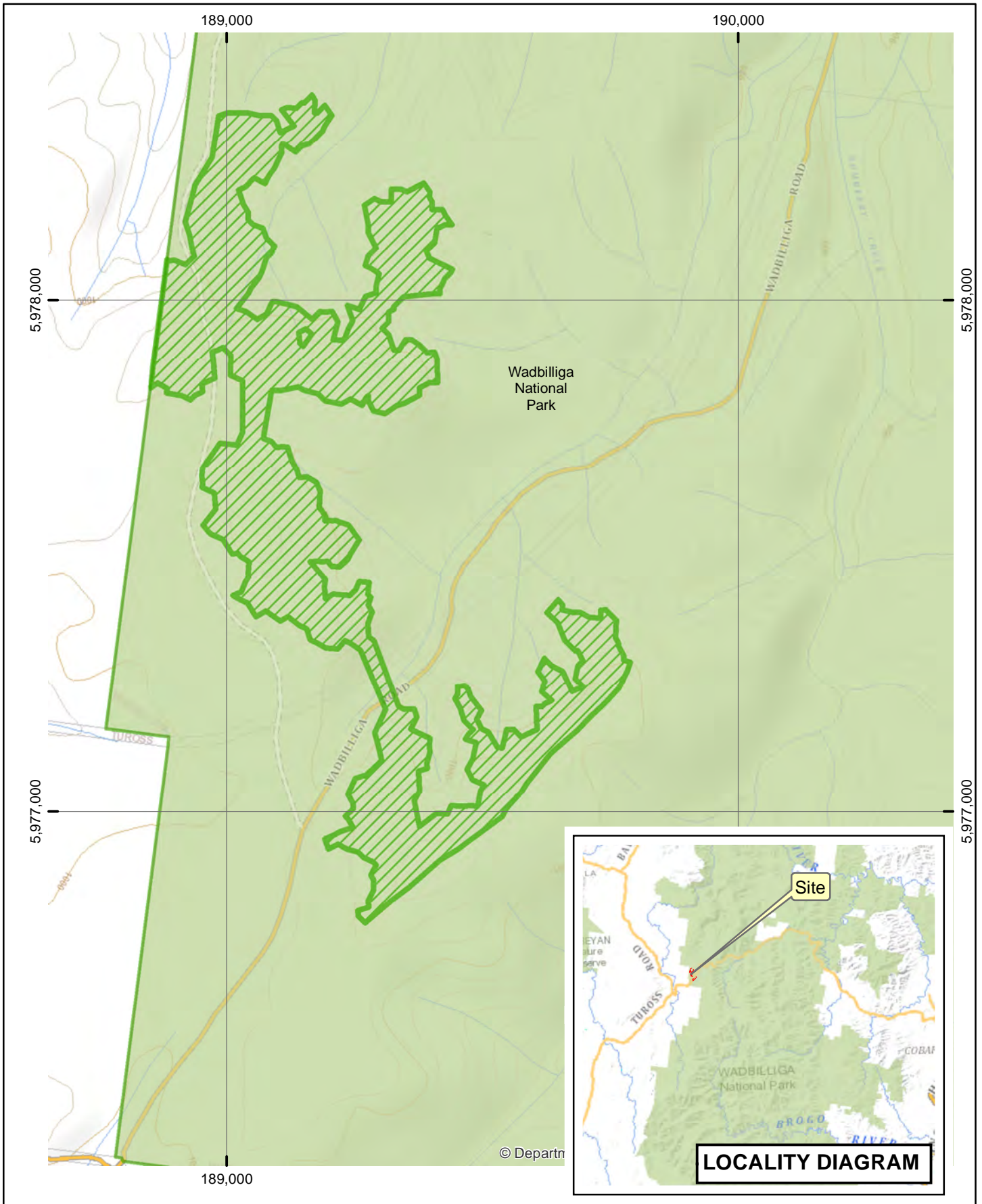
Copyright of Department of Planning Industry and Environment.
 This map is not guaranteed to be free from error or omission. The Department and its employees disclaim liability for any act done on the information in the map and any consequences of such acts or omissions.

N



0 0.04 0.08 0.12 km

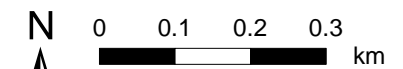


Legend

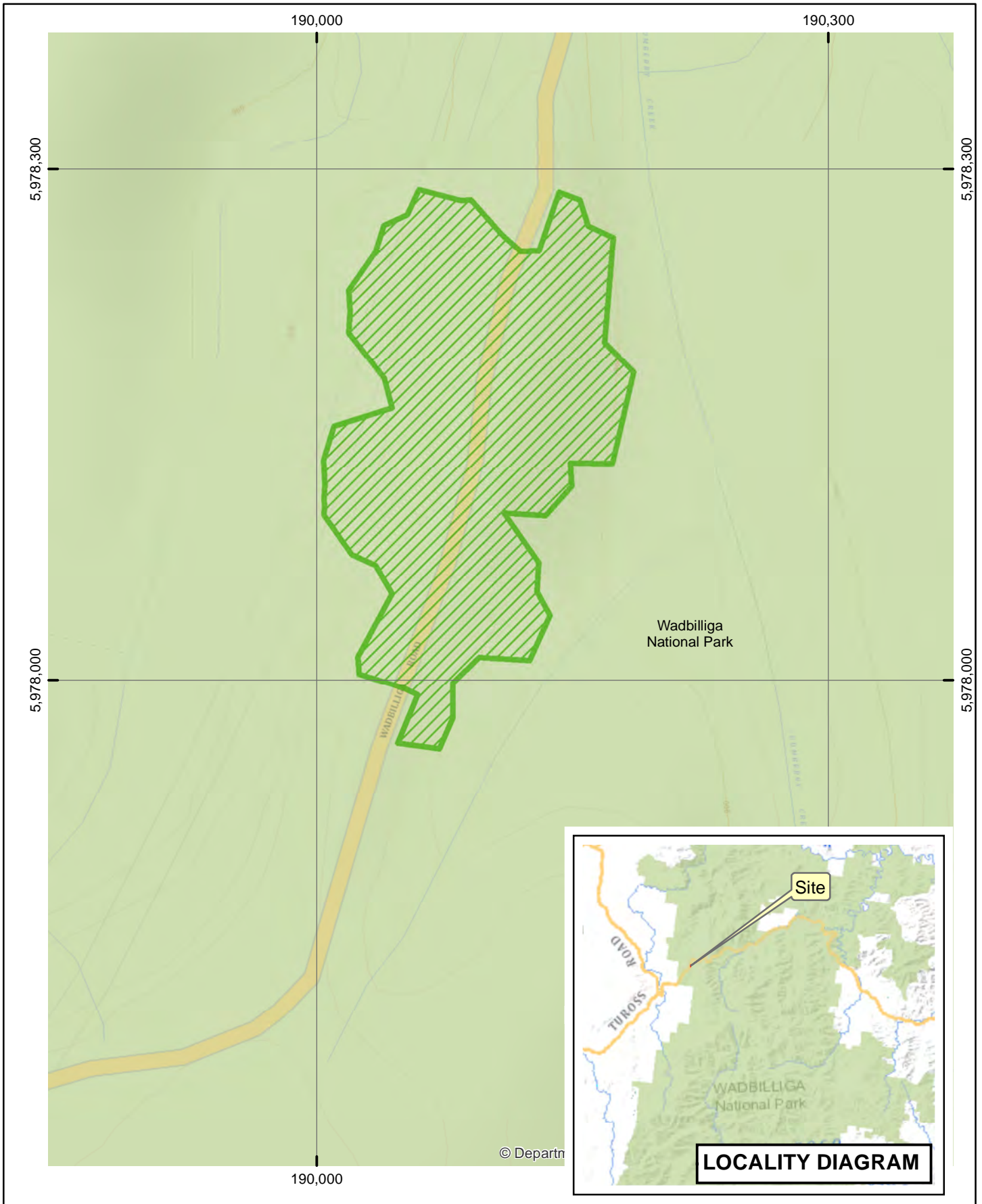
-  Declared Land
-  NPWS Estate

AIS-E0-259
Asset of
Intergenerational Significance
Kydra dampiera
(*Dampiera fusca*)
Wadbilliga National Park



Copyright of Department of Planning Industry and Environment.
 This map is not guaranteed to be free from error or omission. The Department and its employees disclaim liability for any act done on the information in the map and any consequences of such acts or omissions.



10 December 2021

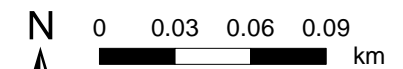


Legend

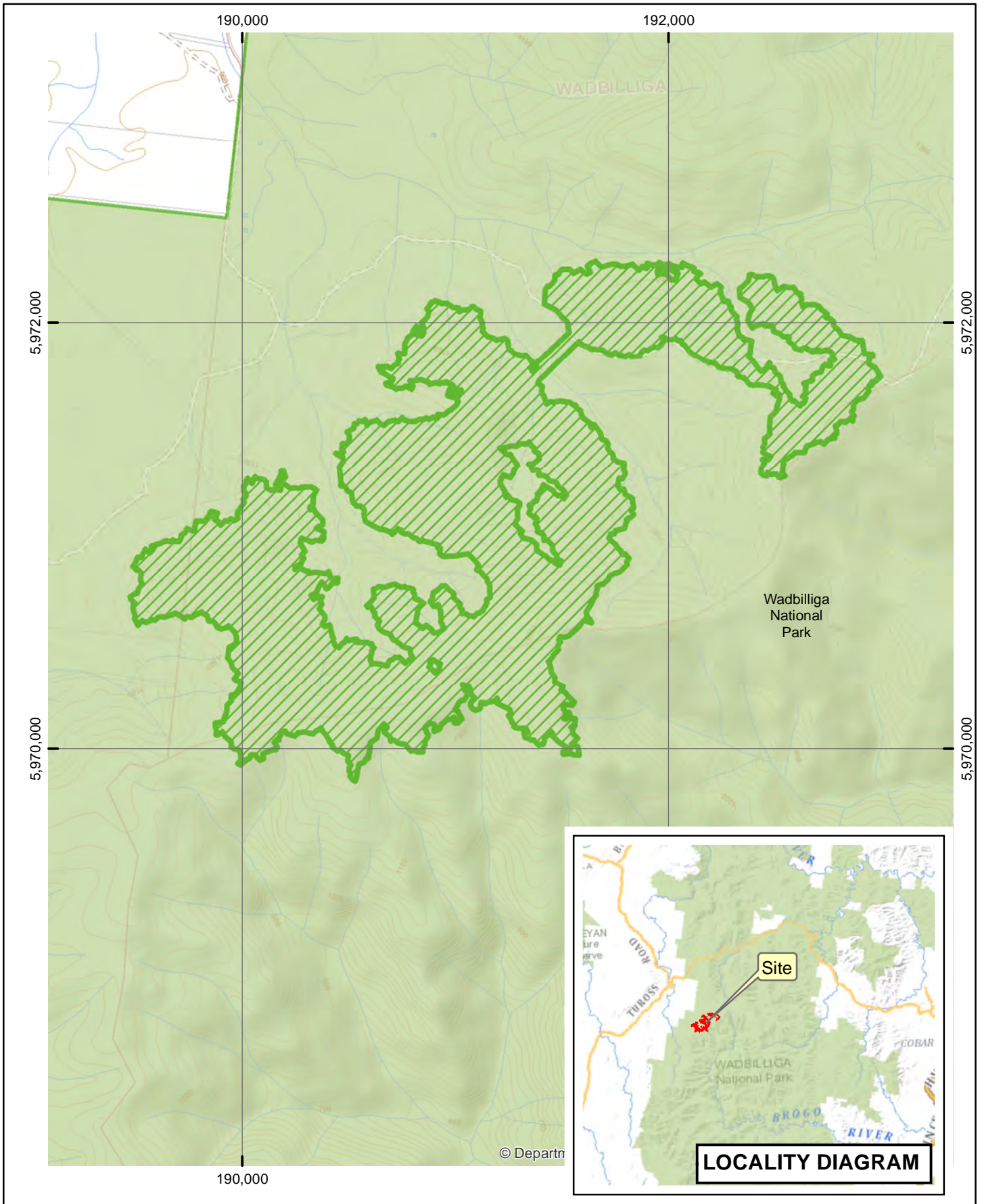
-  Declared Land
-  NPWS Estate

AIS-E0-260
Asset of Intergenerational Significance
Kydra dampiera
(*Dampiera fusca*)
Wadbilliga National Park



Copyright of Department of Planning Industry and Environment.
 This map is not guaranteed to be free from error or omission. The Department and its employees disclaim liability for any act done on the information in the map and any consequences of such acts or omissions.



10 December 2021



Legend





-  Declared Land
-  NPWS Estate

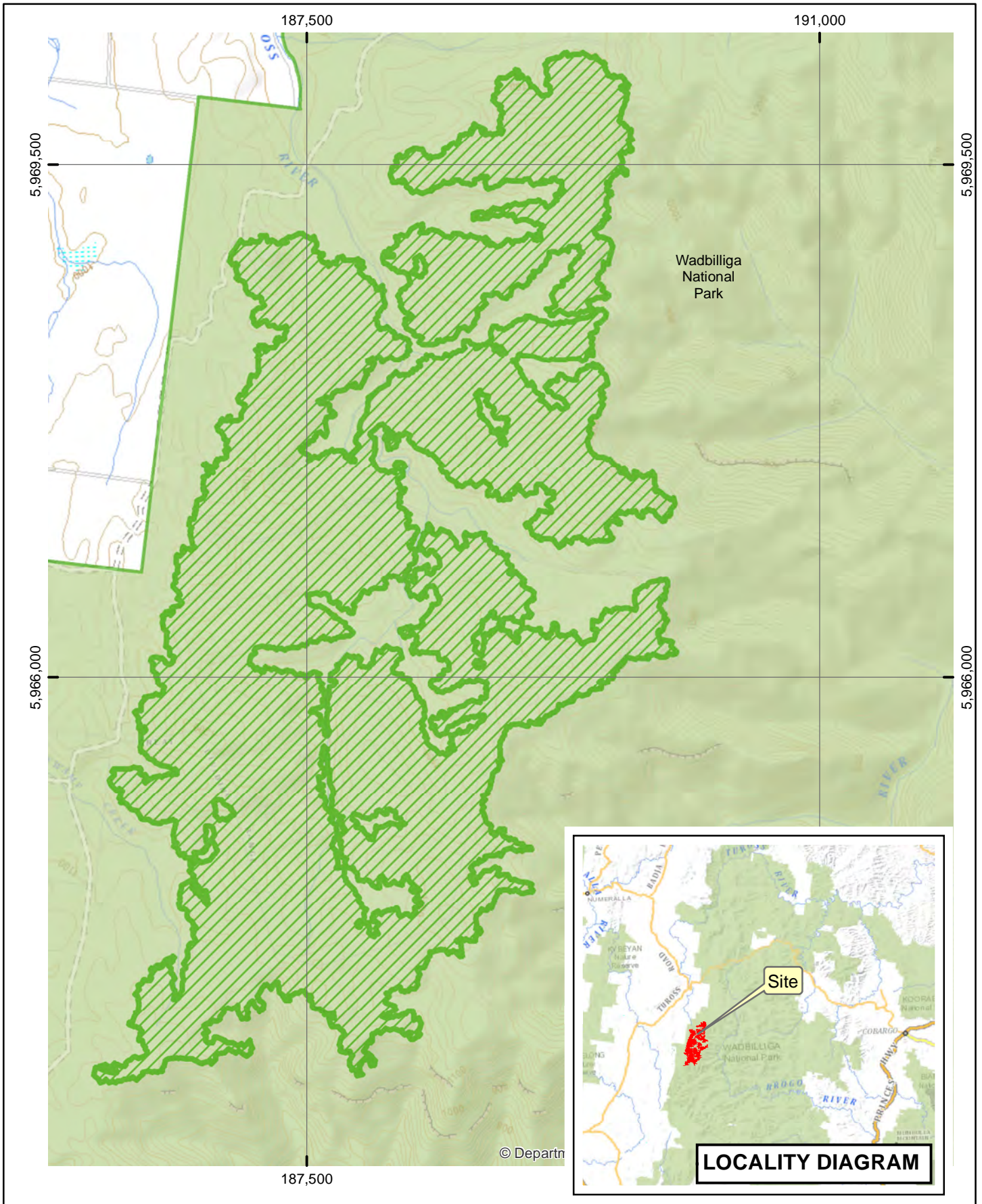
AIS-E0-261
Asset of
Intergenerational Significance
Kydra dampiera
(*Dampiera fusca*)
Wadbilliga National Park

Copyright of Department of Planning Industry and Environment.
 This map is not guaranteed to be free from error or omission. The Department and its employees disclaim liability for any act done on the information in the map and any consequences of such acts or omissions.



N

0 0.25 0.5 0.75 km




Legend

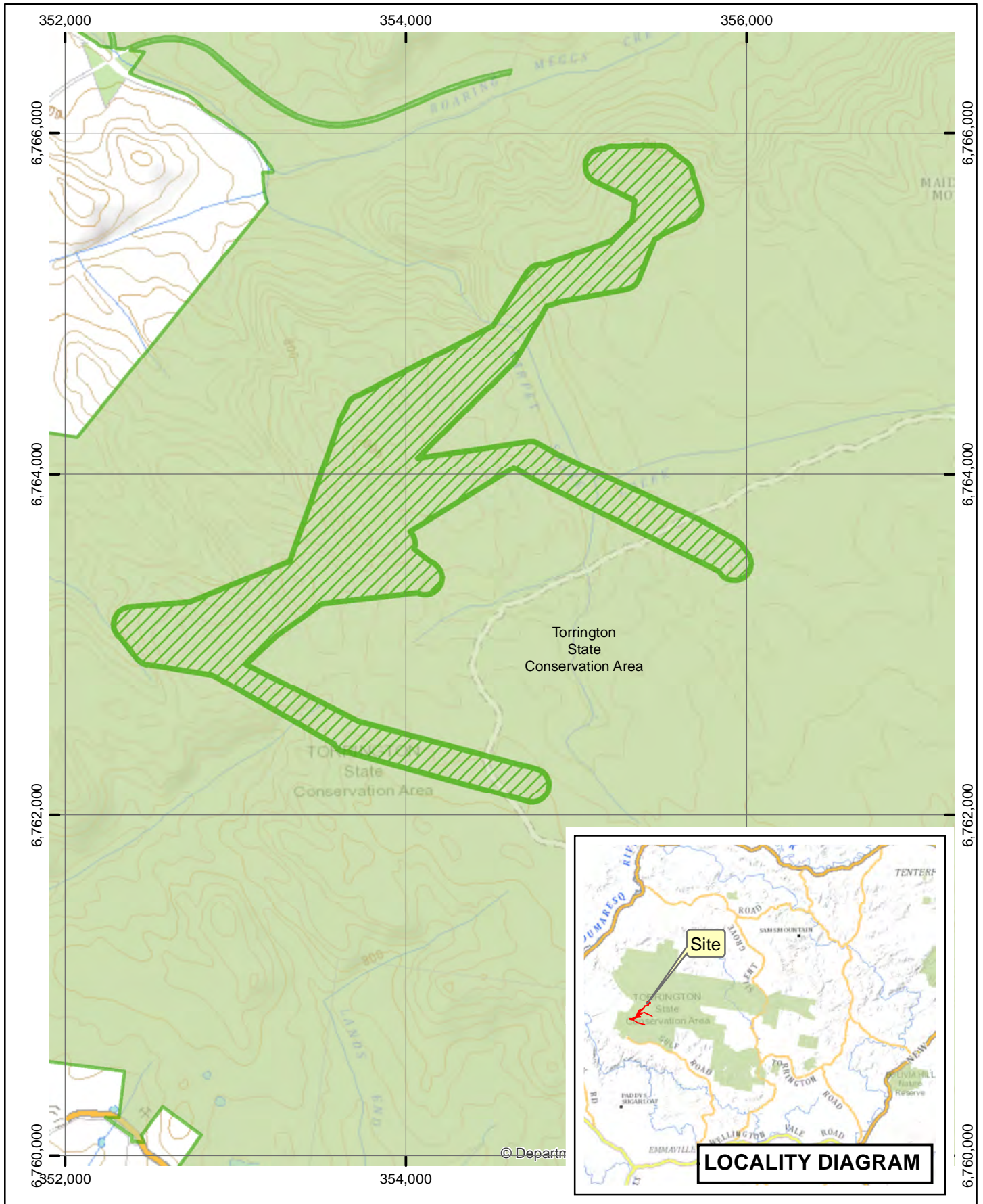
-  Declared Land
-  NPWS Estate

AIS-E0-262
Asset of
Intergenerational Significance
Kydra dampiera
(*Dampiera fusca*)
Wadbilliga National Park



Copyright of Department of Planning Industry and Environment.
 This map is not guaranteed to be free from error or omission. The Department and its employees disclaim liability for any act done on the information in the map and any consequences of such acts or omissions.



10 December 2021



Legend




-  Declared Land
-  NPWS Estate

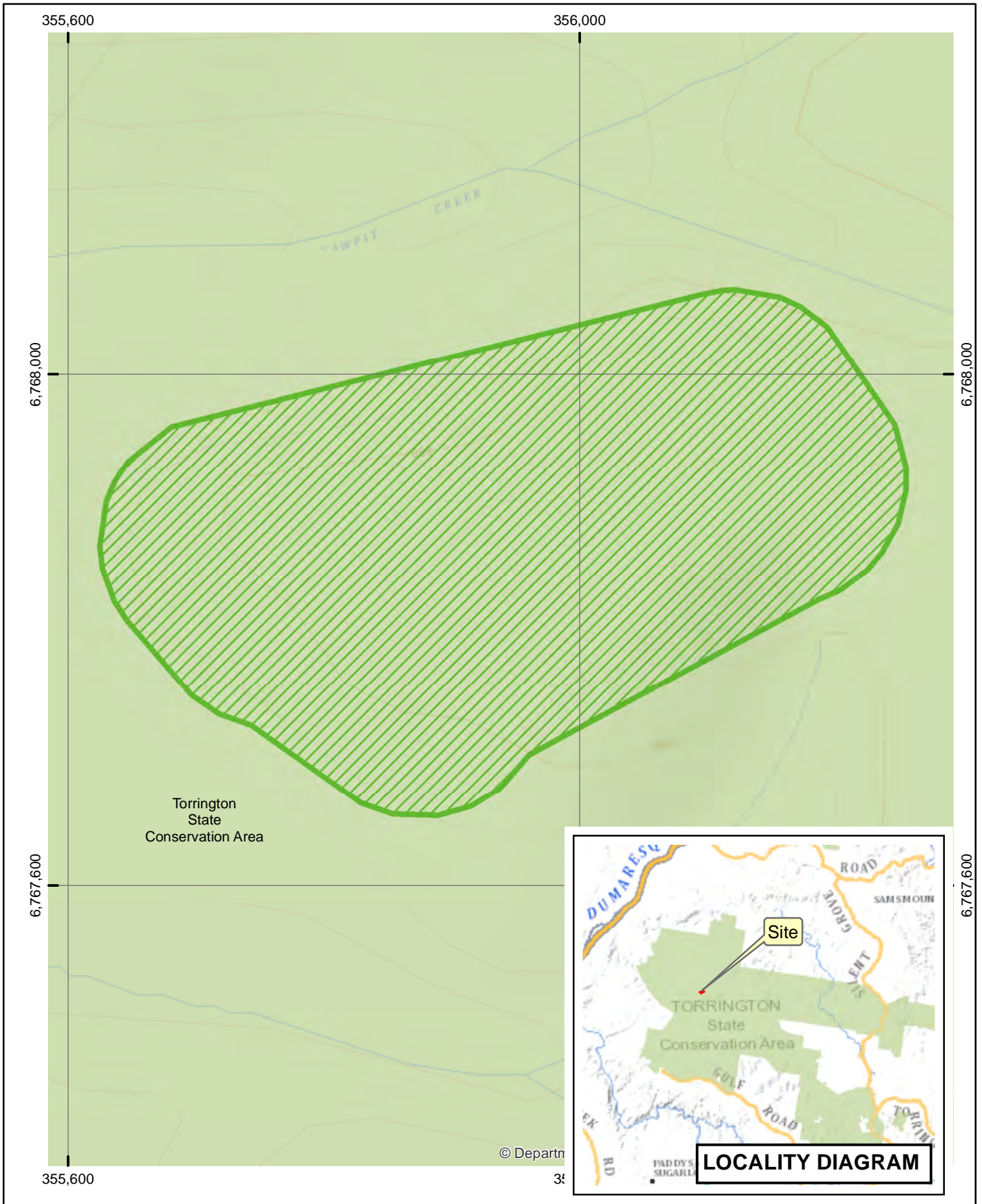
AIS-E0-263
Asset of
Intergenerational Significance
Binghi homoranthus
(Homoranthus binghiensis)
Torrington State Conservation Area

Copyright of Department of Planning Industry and Environment.
 This map is not guaranteed to be free from error or omission. The Department and its employees disclaim liability for any act done on the information in the map and any consequences of such acts or omissions.



N

0 0.3 0.6 0.9 km



Legend




-  Declared Land
-  NPWS Estate

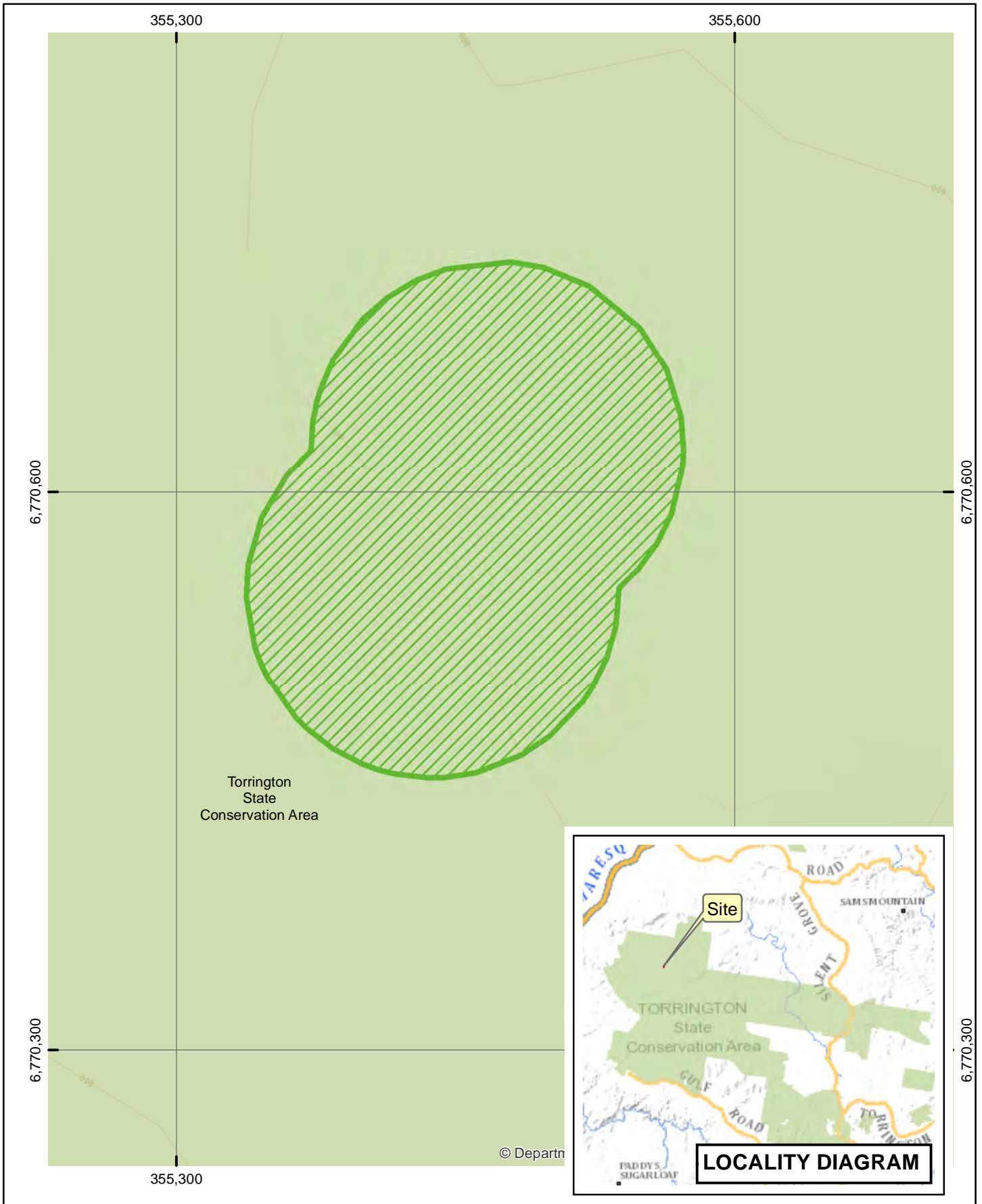
AIS-E0-264
Asset of Intergenerational Significance
Binghi homoranthus
(Homoranthus binghiensis)
Torrington State Conservation Area

Copyright of Department of Planning Industry and Environment.
 This map is not guaranteed to be free from error or omission. The Department and its employees disclaim liability for any act done on the information in the map and any consequences of such acts or omissions.



N

0 0.04 0.08 0.12 km



Legend



-  Declared Land
-  NPWS Estate

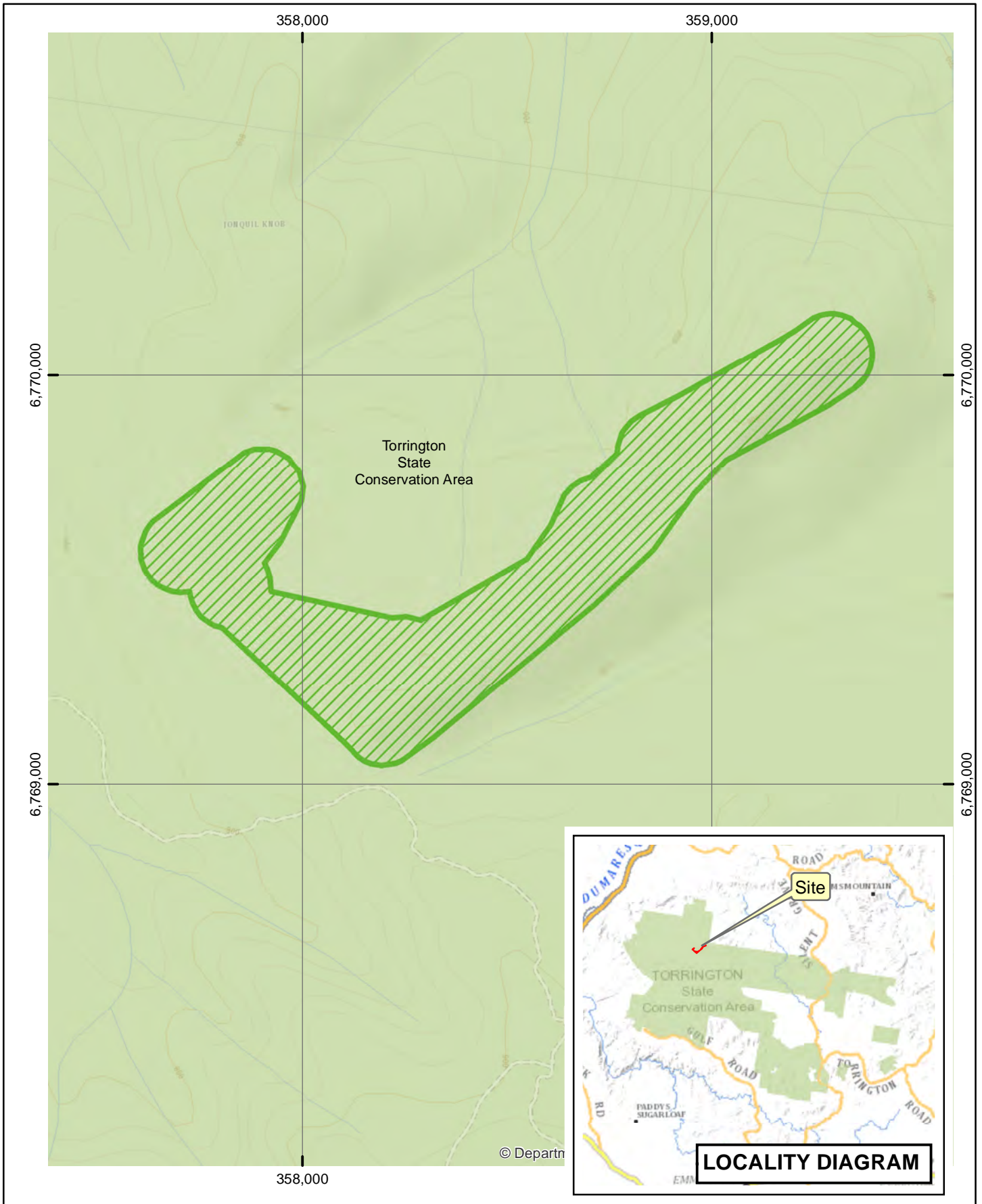
AIS-E0-265
Asset of Intergenerational Significance
Binghi homoranthus
(Homoranthus binghiensis)
Torrington State Conservation Area

Copyright of Department of Planning Industry and Environment.
 This map is not guaranteed to be free from error or omission. The Department and its employees disclaim liability for any act done on the information in the map and any consequences of such acts or omissions.



N

0 0.04 0.08
 km



Legend




-  Declared Land
-  NPWS Estate

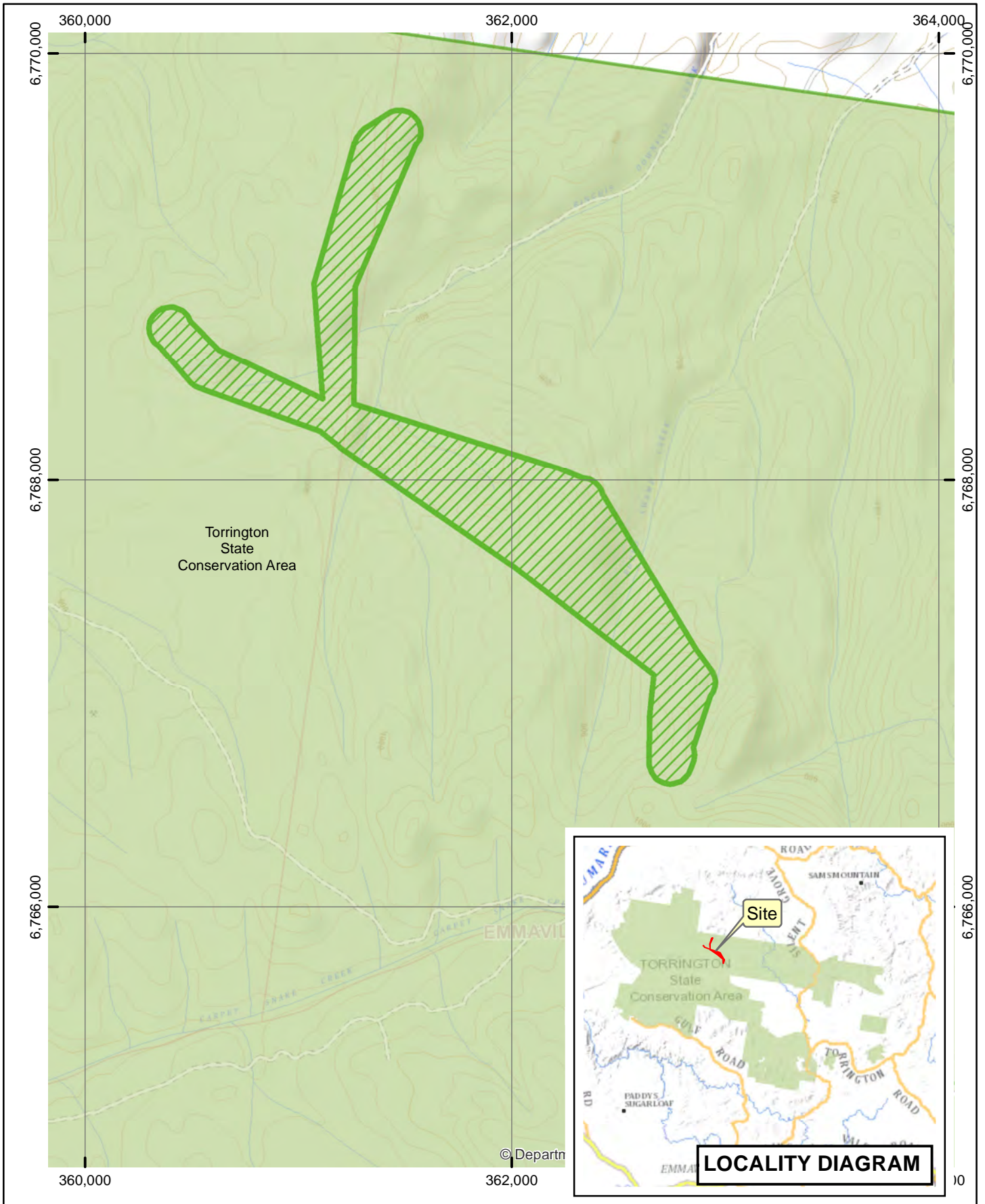
AIS-E0-266
Asset of Intergenerational Significance
Binghi homoranthus
(Homoranthus binghiensis)
Torrington State Conservation Area

Copyright of Department of Planning Industry and Environment.
 This map is not guaranteed to be free from error or omission. The Department and its employees disclaim liability for any act done on the information in the map and any consequences of such acts or omissions.



N

0 0.1 0.2 0.3 km



Legend

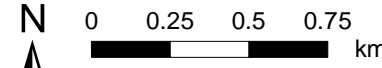
-  Declared Land
-  NPWS Estate



AIS-E0-267
Asset of Intergenerational Significance
Binghi homoranthus
(Homoranthus binghiensis)
Torrington State Conservation Area

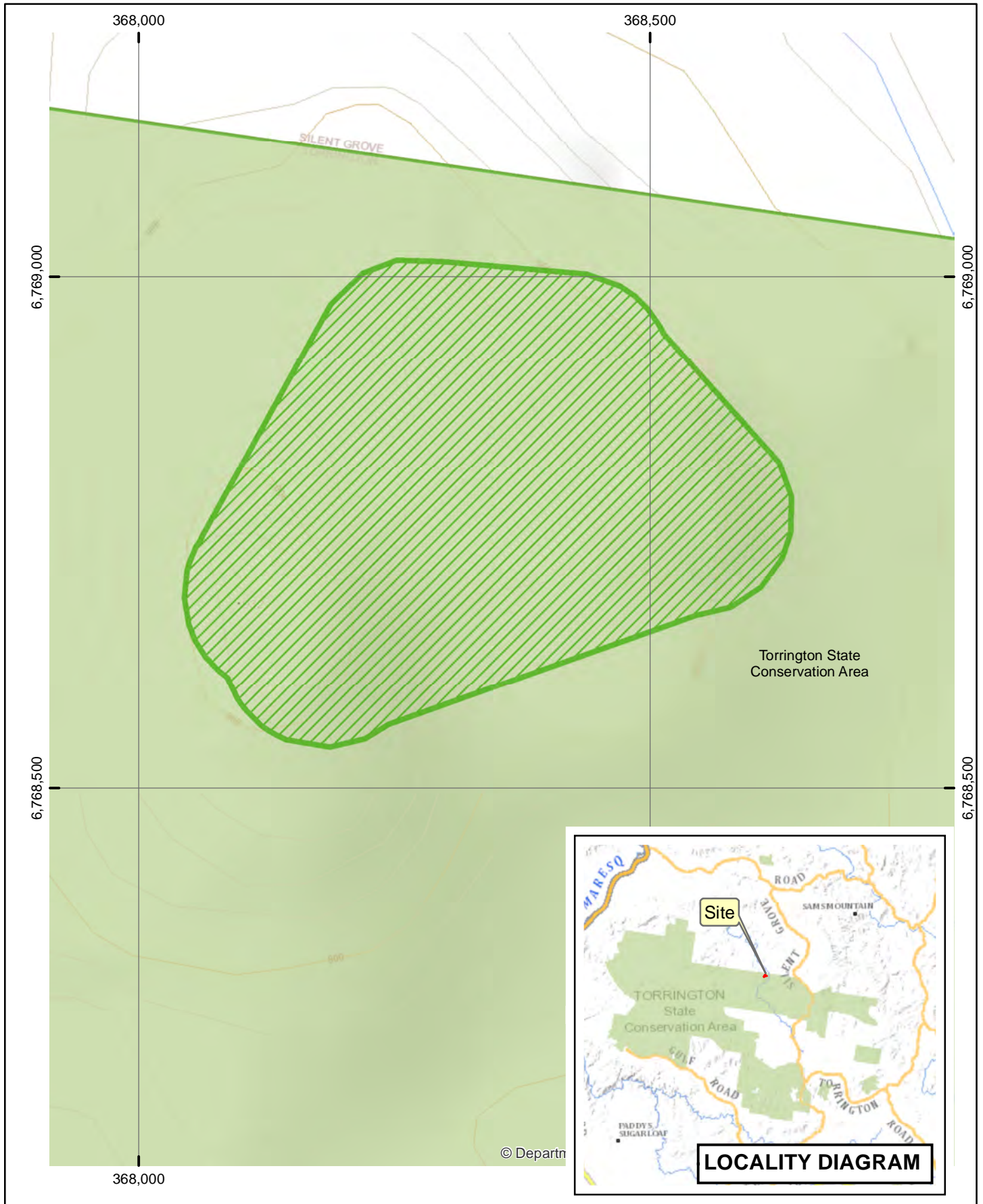
Copyright of Department of Planning Industry and Environment.
 This map is not guaranteed to be free from error or omission. The Department and its employees disclaim liability for any act done on the information in the map and any consequences of such acts or omissions.

N



0 0.25 0.5 0.75 km



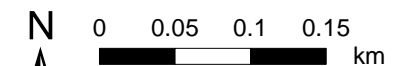


Legend

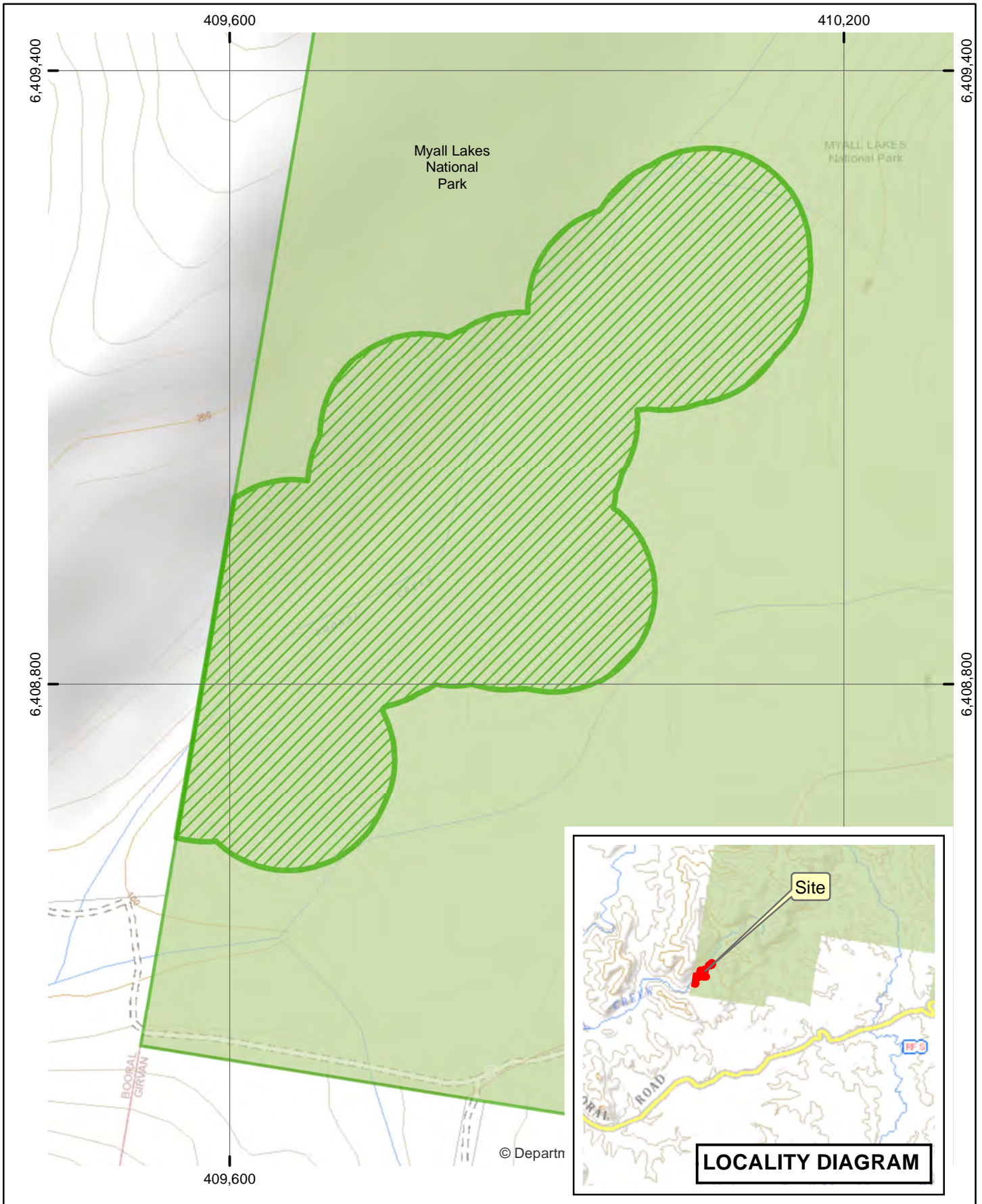
-  Declared Land
-  NPWS Estate

AIS-E0-268
Asset of
Intergenerational Significance
Binghi homoranthus
(Homoranthus binghiensis)
Torrington State Conservation Area



Copyright of Department of Planning Industry and Environment.
 This map is not guaranteed to be free from error or omission. The Department and its employees disclaim liability for any act done on the information in the map and any consequences of such acts or omissions.



10 December 2021



Legend

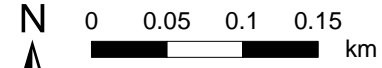
-  Declared Land
-  NPWS Estate



AIS-E0-269
Asset of
Intergenerational Significance
Guthrie's grevillea
(*Grevillea guthrieana*)
Myall Lakes National Park

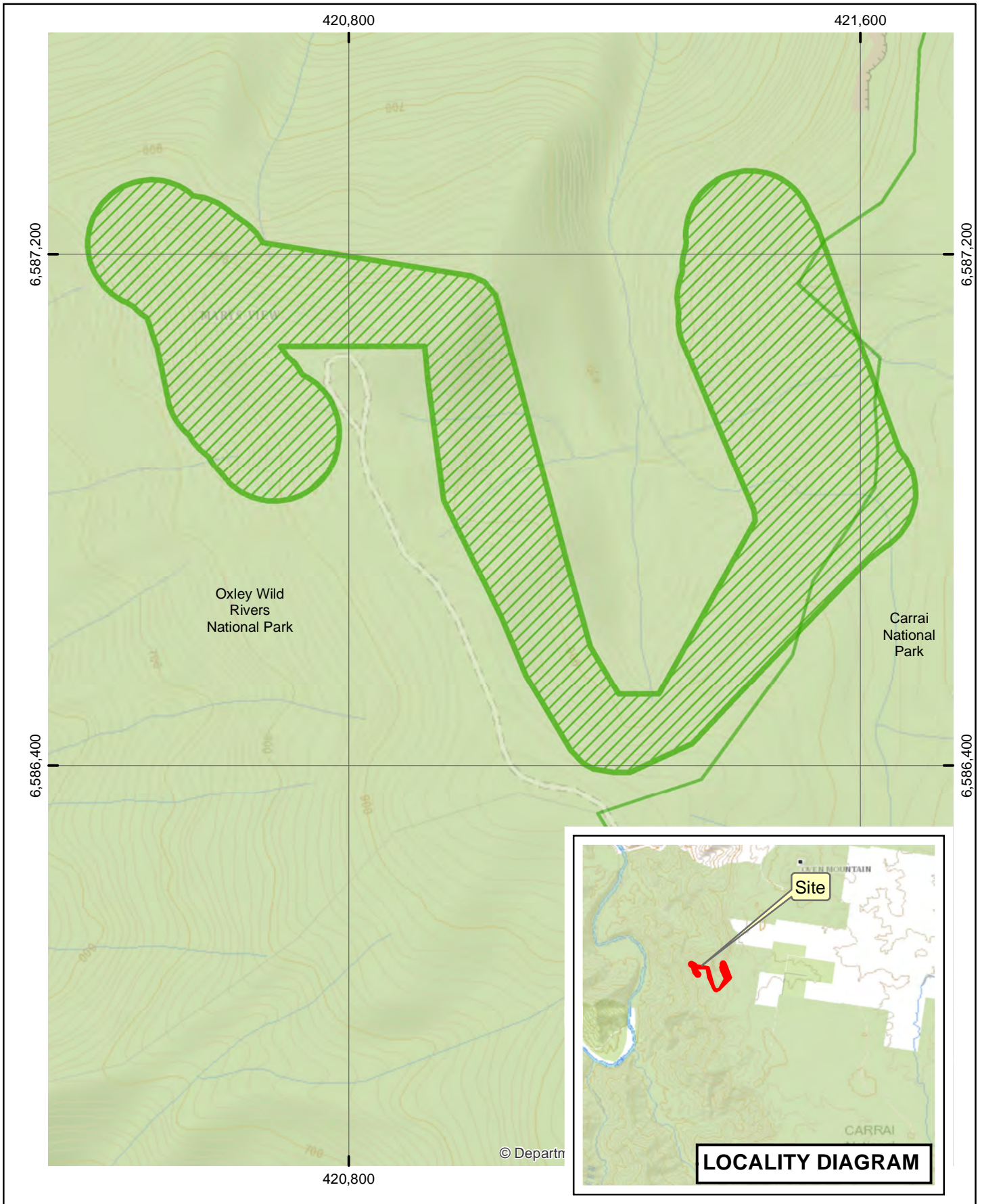
Copyright of Department of Planning Industry and Environment.
 This map is not guaranteed to be free from error or omission. The Department and its employees disclaim liability for any act done on the information in the map and any consequences of such acts or omissions.

N



0 0.05 0.1 0.15 km





Legend



-  Declared Land
-  NPWS Estate

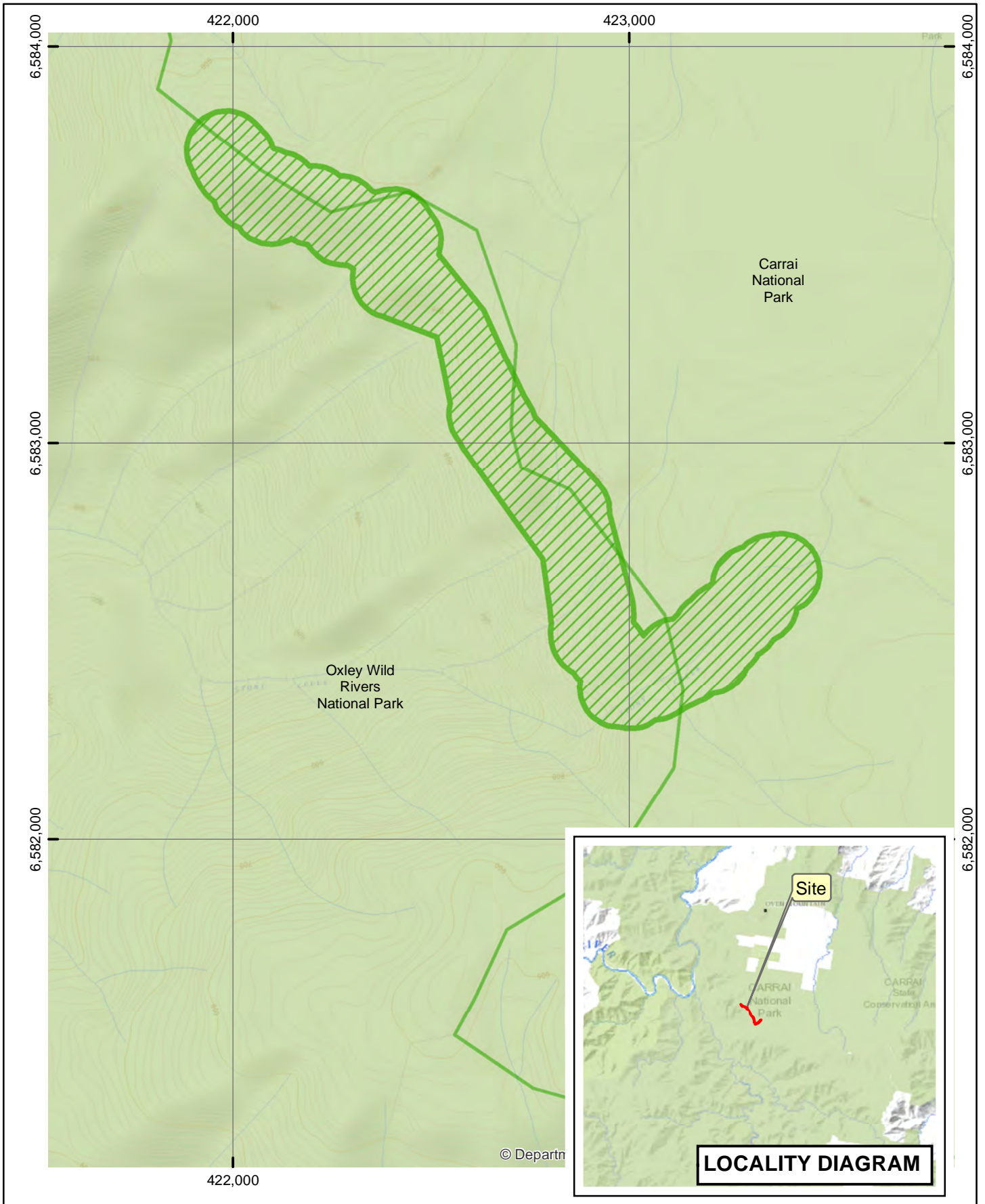
AIS-E0-270
Asset of Intergenerational Significance
Guthrie's grevillea
(Grevillea guthrieana)
Carrai National Park and
Oxley Wild Rivers National Park

Copyright of Department of Planning Industry and Environment.
 This map is not guaranteed to be free from error or omission. The Department and its employees disclaim liability for any act done on the information in the map and any consequences of such acts or omissions.



N

0 0.1 0.2 km



Legend

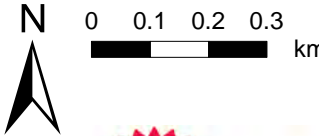
-  Declared Land
-  NPWS Estate



AIS-E0-271
Asset of Intergenerational Significance
Guthrie's grevillea
(*Grevillea guthrieana*)
Carrai National Park and
Oxley Wild Rivers National Park

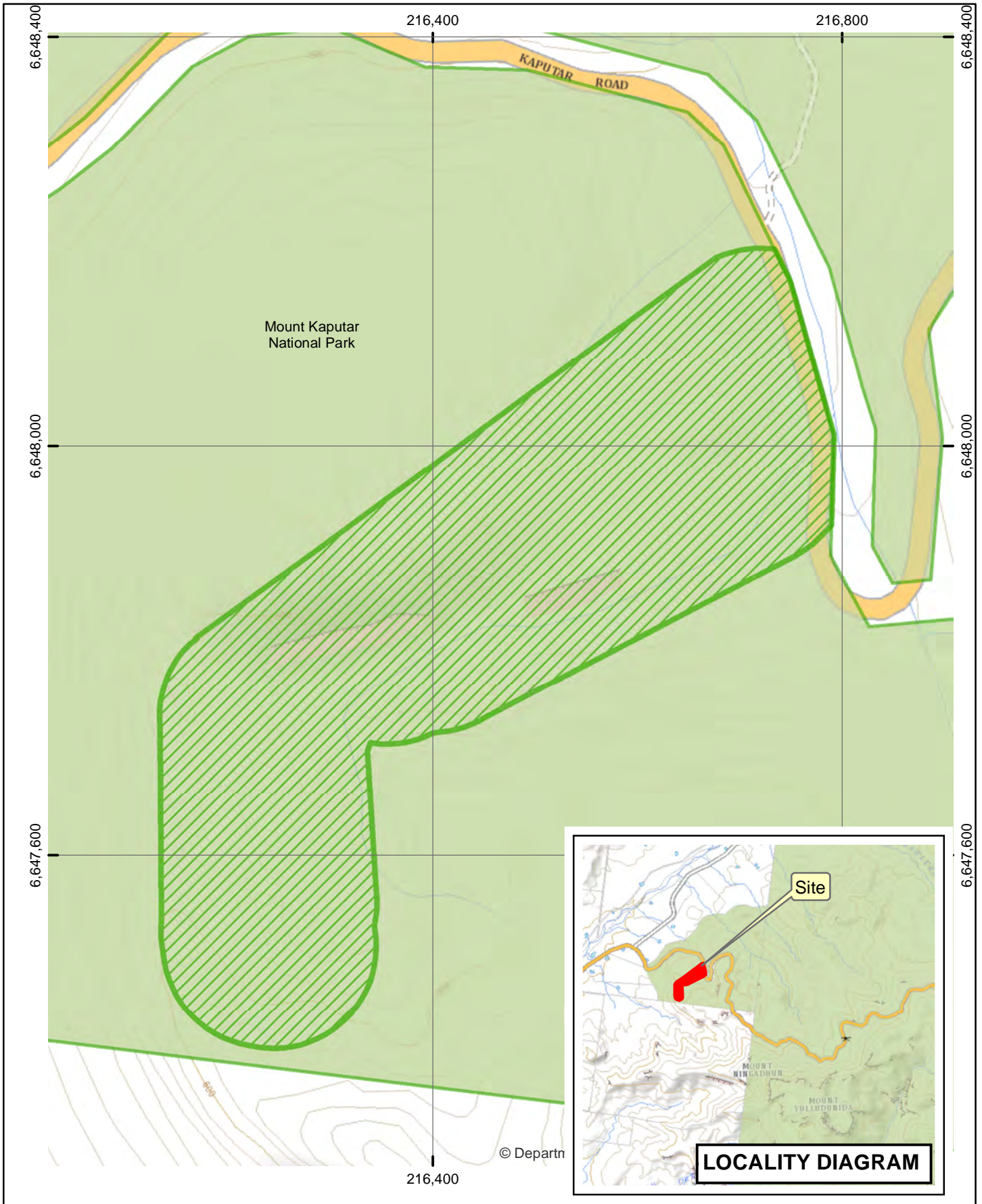
Copyright of Department of Planning Industry and Environment.
 This map is not guaranteed to be free from error or omission. The Department and its employees disclaim liability for any act done on the information in the map and any consequences of such acts or omissions.

N



0 0.1 0.2 0.3 km






Legend

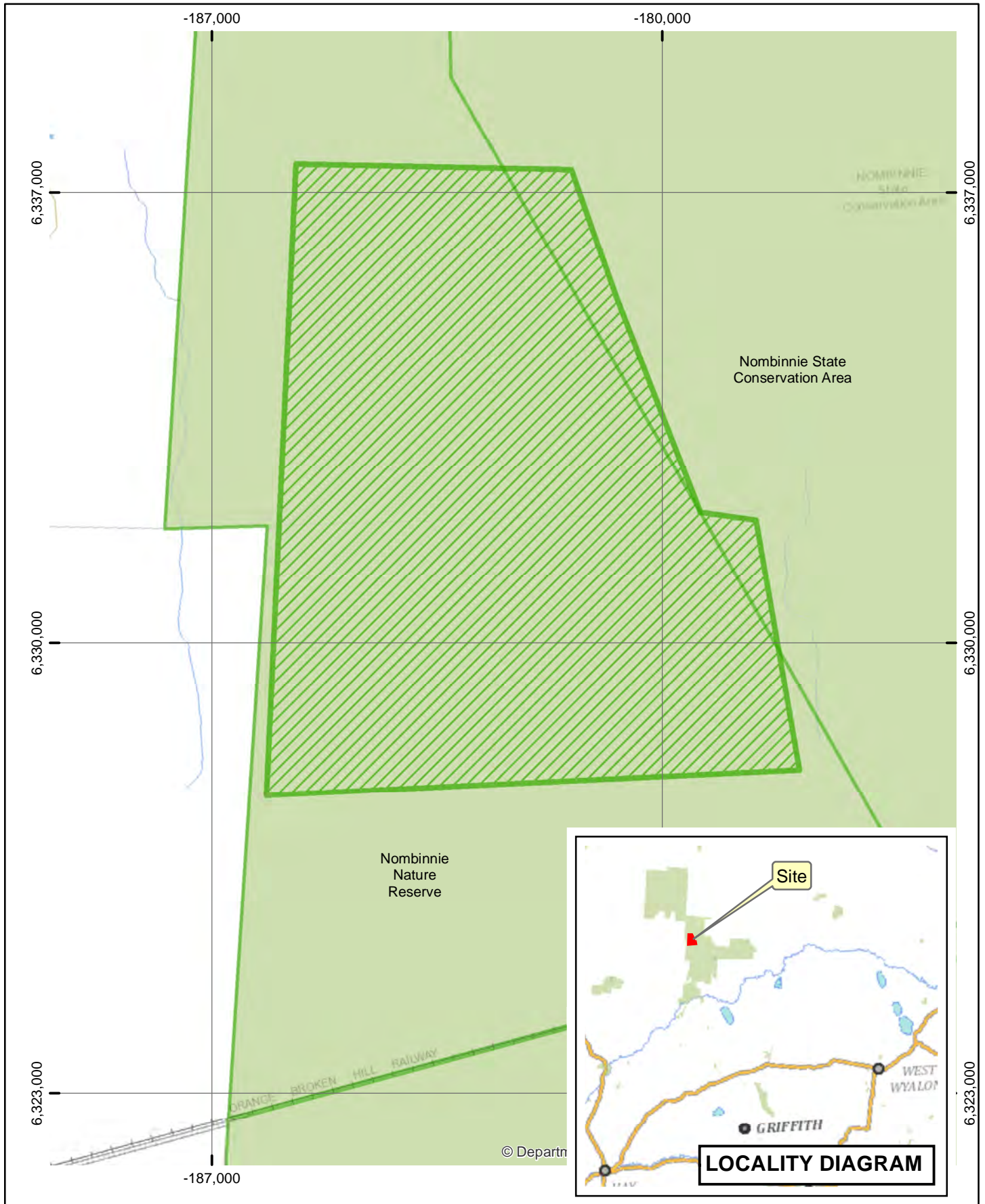
-  Declared Land
-  NPWS Estate

AIS-E0-272
Asset of
Intergenerational Significance
Zieria odorifera subsp. copelandii
Mount Kaputar National Park



Copyright of Department of Planning Industry and Environment.
 This map is not guaranteed to be free from error or omission. The Department and its employees disclaim liability for any act done on the information in the map and any consequences of such acts or omissions.



10 December 2021



Legend



-  Declared Land
-  NPWS Estate

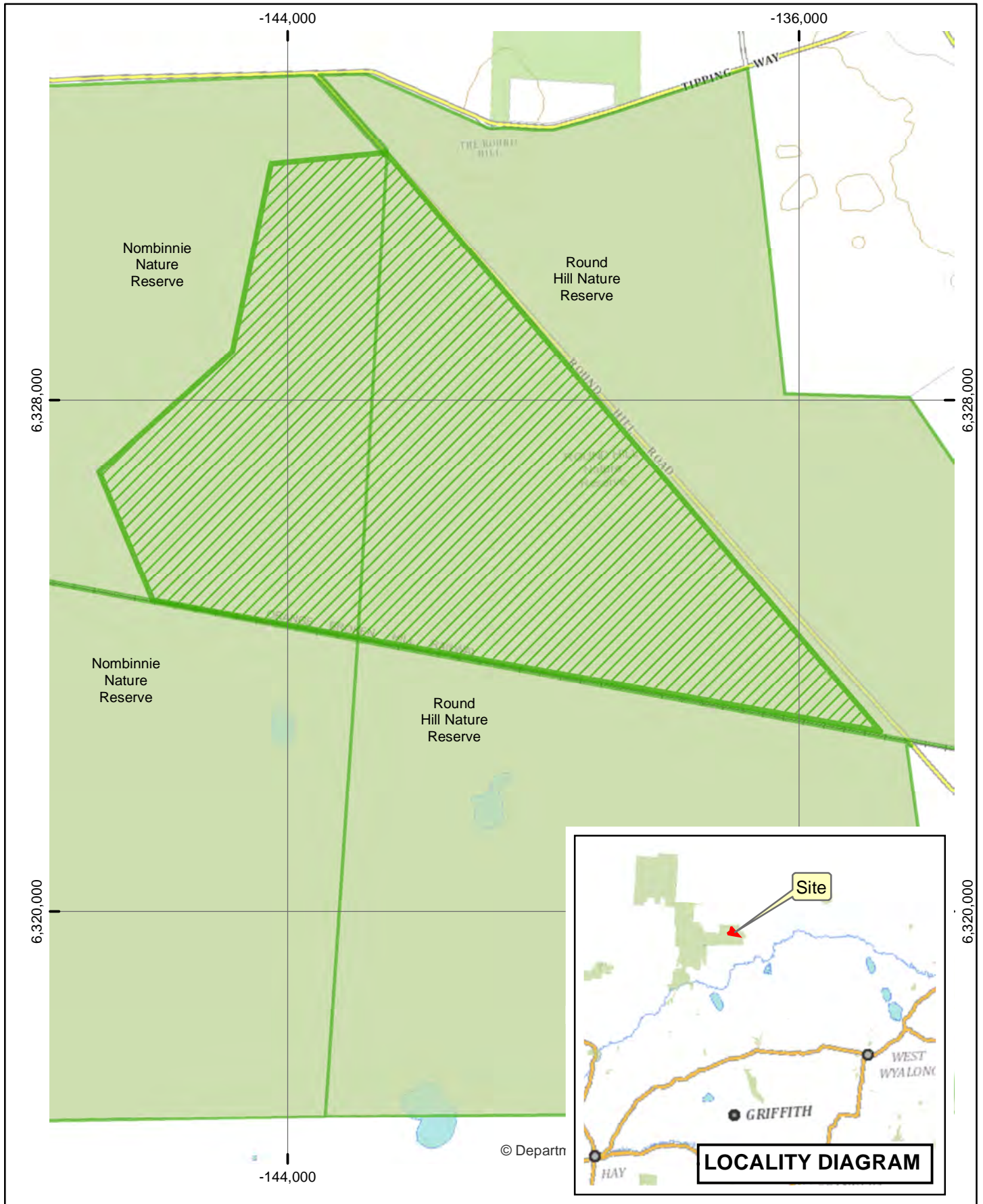
AIS-E0-273
Asset of Intergenerational Significance
Red-lored whistler
(Pachycephala rufogularis)
Nombinnie Nature Reserve and
Nombinnie State Conservation Area

Copyright of Department of Planning Industry and Environment.
 This map is not guaranteed to be free from error or omission. The Department and its employees disclaim liability for any act done on the information in the map and any consequences of such acts or omissions.



N

0 0.85 1.7 2.55 km



Legend



-  Declared Land
-  NPWS Estate

AIS-E0-274
Asset of Intergenerational Significance
Red-lored whistler
(Pachycephala rufogularis)
Nombinnie Nature Reserve and
Round Hill Nature Reserve

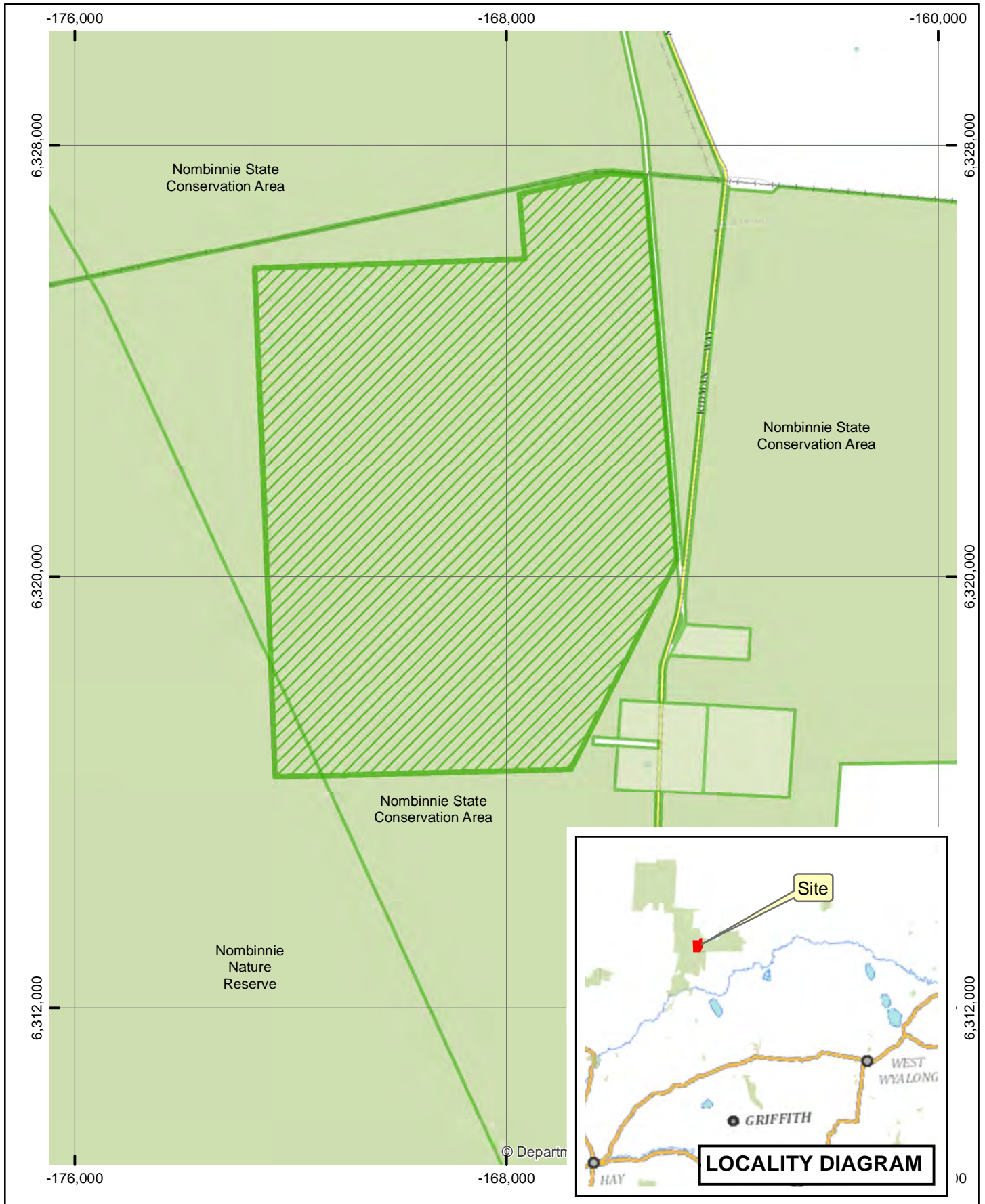
Copyright of Department of Planning Industry and Environment.
 This map is not guaranteed to be free from error or omission. The Department and its employees disclaim liability for any act done on the information in the map and any consequences of such acts or omissions.

N



0 0.85 1.7 2.55 km

10 December 2021



Legend



-  Declared Land
-  NPWS Estate

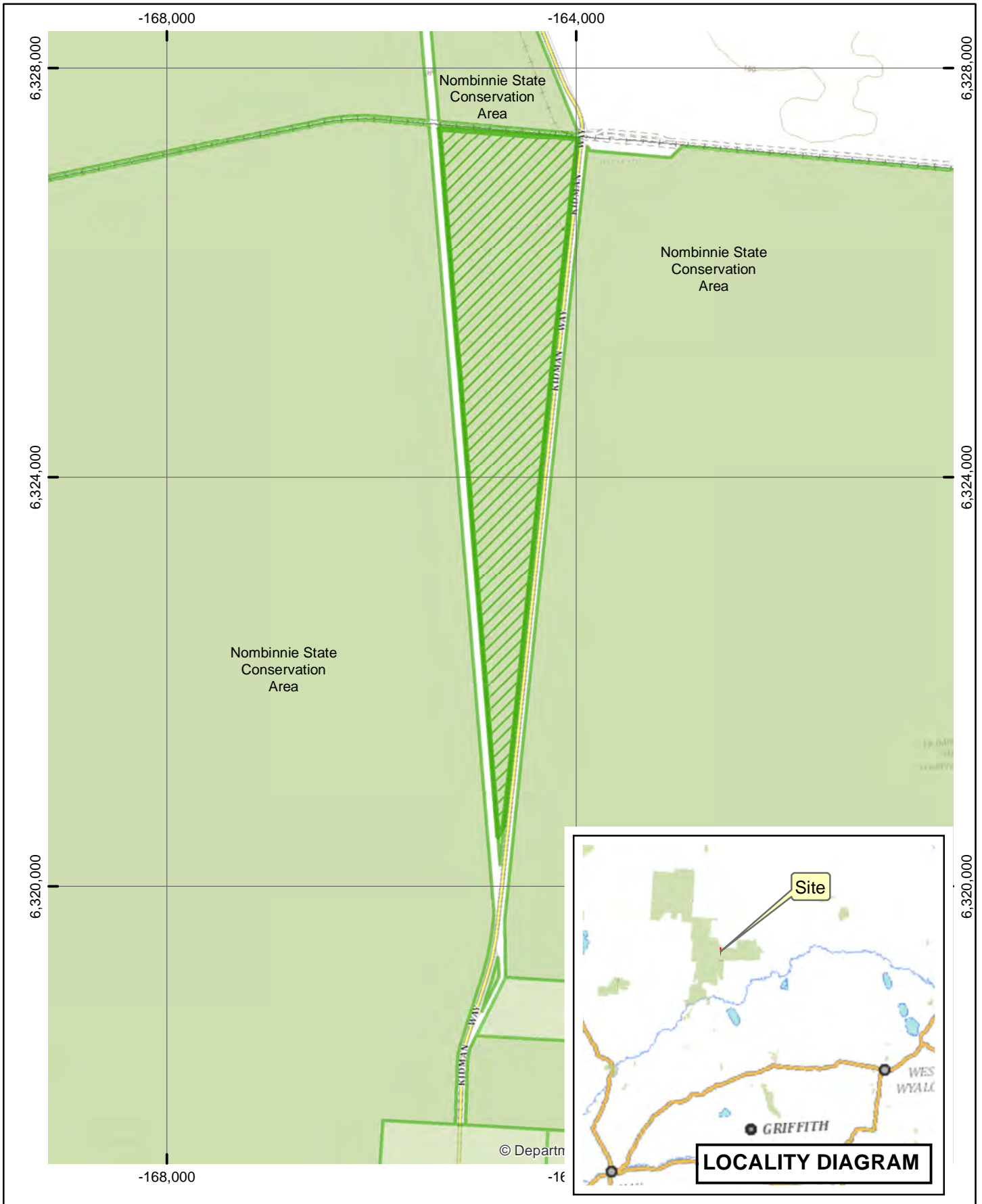
AIS-E0-275
Asset of Intergenerational Significance
Red-lored whistler
(Pachycephala rufogularis)
Nombinnie Nature Reserve and
Nombinnie State Conservation Area

Copyright of Department of Planning Industry and Environment.
This map is not guaranteed to be free from error or omission. The Department and its employees disclaim liability for any act done on the information in the map and any consequences of such acts or omissions.



N

0 1 2 3 km



Legend

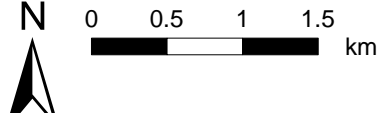
-  Declared Land
-  NPWS Estate


AIS-E0-279
Asset of Intergenerational Significance
Red-lored whistler
(Pachycephala rufogularis)
Nombinnie State Conservation Area


Copyright of Department of Planning Industry and Environment.
 This map is not guaranteed to be free from error or omission. The Department and its employees disclaim liability for any act done on the information in the map and any consequences of such acts or omissions.

N

0 0.5 1 1.5 km






NSW
 GOVERNMENT





Legend

-  Declared Land
-  NPWS Estate

AIS-E0-285
Asset of Intergenerational Significance
Mukarrhippi grasswren
(*Amytornis striatus striatus*)
Yathong Nature Reserve

Copyright of Department of Planning Industry and Environment.
 This map is not guaranteed to be free from error or omission. The Department and its employees disclaim liability for any act done on the information in the map and any consequences of such acts or omissions.

N

0 0.095 0.19
 km

