



Government Gazette

of the State of

New South Wales

**Number 67–Electricity and Water
Friday, 25 February 2022**

The New South Wales Government Gazette is the permanent public record of official NSW Government notices. It also contains local council, non-government and other notices.

Each notice in the Government Gazette has a unique reference number that appears in parentheses at the end of the notice and can be used as a reference for that notice (for example, (n2019-14)).

The Gazette is compiled by the Parliamentary Counsel's Office and published on the NSW legislation website (www.legislation.nsw.gov.au) under the authority of the NSW Government. The website contains a permanent archive of past Gazettes.

To submit a notice for gazettal, see the Gazette page.

Notification Area *Yass Dam* Amendment Order 2022

under the

Dams Safety Act 2015 and the Interpretation Act 1987

I, Chris Salkovic, by delegation under section 13 of the *Dams Safety Act 2015*, make the following Order pursuant to section 48(1) of the *Dams Safety Act 2015* and section 43 of the *Interpretation Act 1987*.

Dated 17 February 2022

Chris Salkovic

CEO Dams Safety NSW

Dams Safety NSW
by delegation

BN22/577

Explanatory note

The object of this Order is to amend the *Yass Dam* Notification Area as described in Schedule 1 of this Order.

Notification Area (*Yass Dam*) Amendment Order 2022

under the

Dams Safety Act 2015 and the Interpretation Act 1987

1 Name of Order

This Order is *the Yass Dam Amendment Order 2022*.

2 Commencement

This Order commences on the day it is published in the Gazette.

3 Duration

This Order will remain in force until it is revoked.

4 Amendment of *Yass Dam* Notification Area

This Order amends the *Yass Dam* Notification Area declared by the *Yass Dam* Order 22 August 2008 as described in Schedule 1.

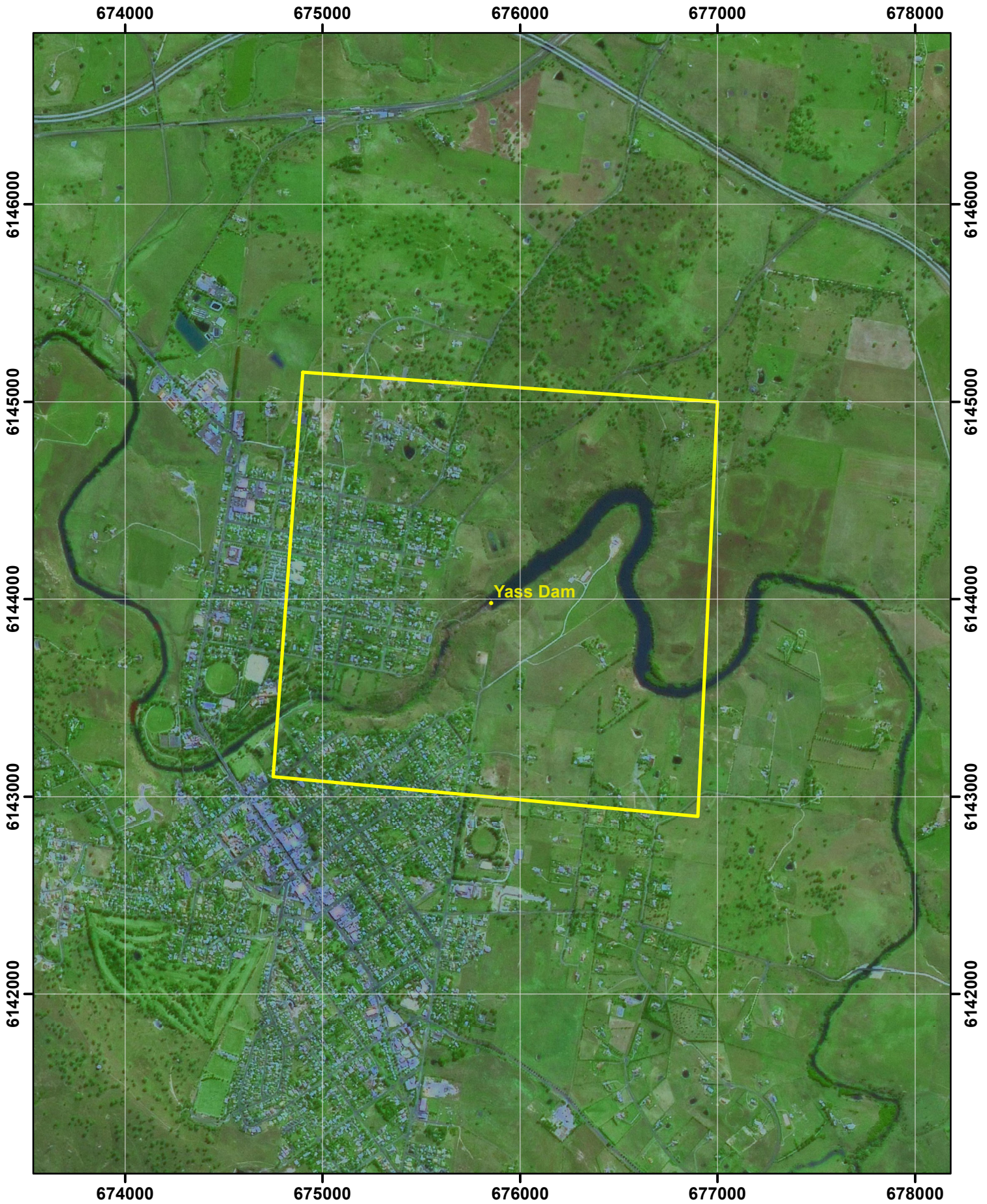
SCHEDULE 1

The amended *Yass Dam* Notification Area is the area bounded by straight lines joining the following 4 ordered points on map *Yass 8628-II & III*. The ordered points are specified by Map Grid of Australia 1994 co-ordinates in Zone 55.

<i>Point</i>	<i>MGAEast</i>	<i>MGANorth</i>
1	674900	6145150
2	677000	6145000
3	676900	6142900
4	674750	6143100

The above data points and *Yass Dam* Notification Area Map showing the amended *Yass Dam* Notification Area is available from Dams Safety NSW.

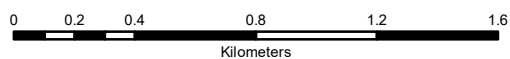
Yass dam notification area



Plan No : 532
NA Label : Yass
Dam Name : Yass dam



Datum : GDA 94
Grid : MGA Zone 55



Date : 03/06/2021

Notification Area *Bundanoon Dam* Amendment Order 2022

under the

Dams Safety Act 2015 and the Interpretation Act 1987

I, Chris Salkovic, by delegation under section 13 of the *Dams Safety Act 2015*, make the following Order pursuant to section 48(1) of the *Dams Safety Act 2015* and section 43 of the *Interpretation Act 1987*.

Dated 17 February 2022

Chris Salkovic

CEO Dams Safety NSW

Dams Safety NSW
by delegation

BN22/574

Explanatory note

The object of this Order is to amend the *Bundanoon Dam* Notification Area as described in Schedule 1 of this Order.

Notification Area (*Bundanoon Dam*) Amendment Order 2022

under the

Dams Safety Act 2015 and the Interpretation Act 1987

1 Name of Order

This Order is *the Bundanoon Dam Amendment Order 2022*.

2 Commencement

This Order commences on the day it is published in the Gazette.

3 Duration

This Order will remain in force until it is revoked.

4 Amendment of *Bundanoon Dam* Notification Area

This Order amends the *Bundanoon Dam* Notification Area declared by the *Bundanoon Dam* Order 04 July 1997 as described in Schedule 1.

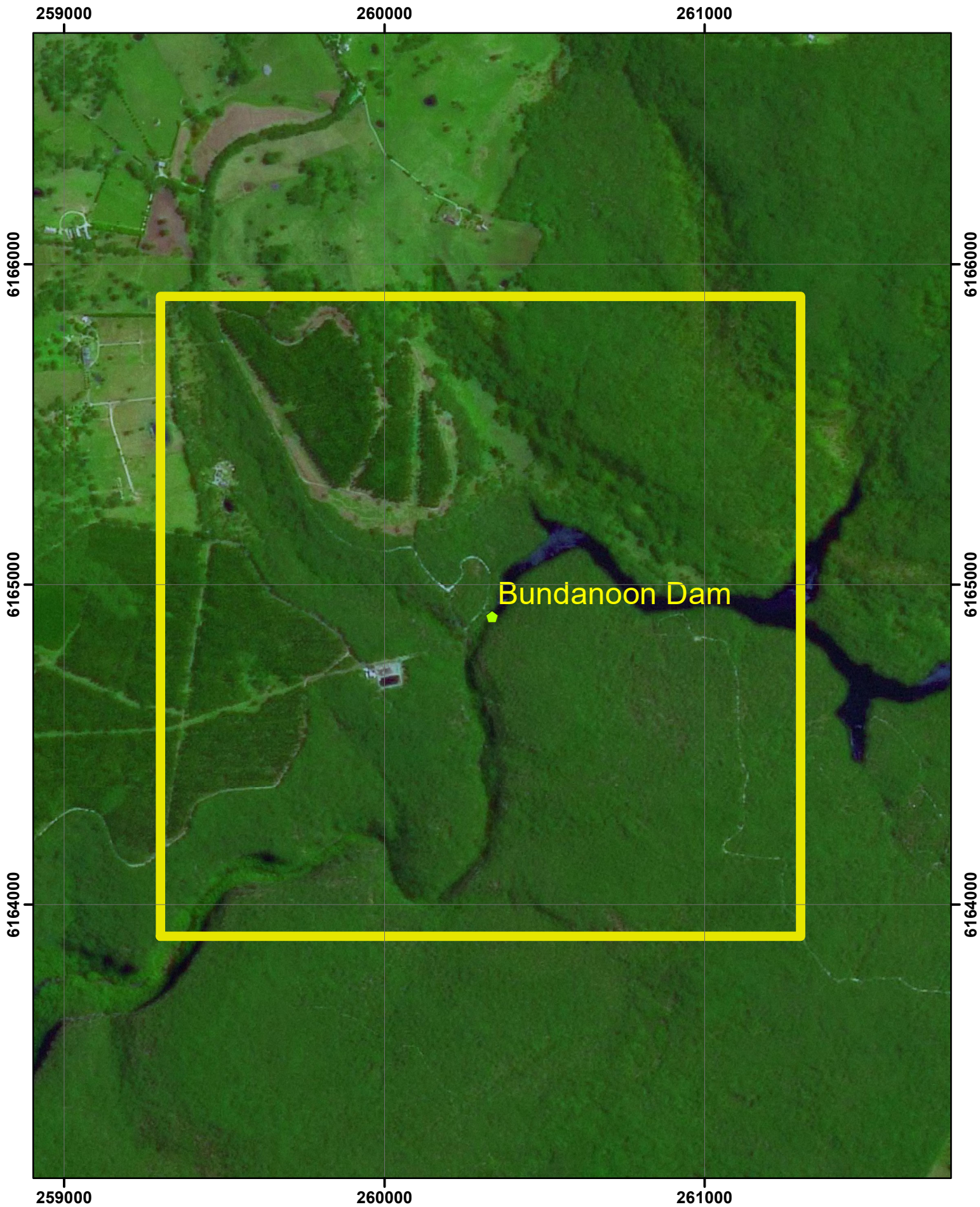
SCHEDULE 1

The amended *Bundanoon Dam* Notification Area is the area bounded by straight lines joining the following 4 ordered points on map *Bundanoon 8928-I-S Second Edition 1:25 000* and *Moss Vale 8928-I-N Second Edition 1:25 000*. The ordered points are specified by Map Grid of Australia 1994 co-ordinates in Zone 56.

<i>Point</i>	<i>MGAEast</i>	<i>MGANorth</i>
1	259300	6163900
2	259300	6165900
3	261300	6165900
4	261300	6163900

The above data points and *Bundanoon Dam* Notification Area Map showing the amended *Bundanoon Dam* Notification Area is available from Dams Safety NSW.

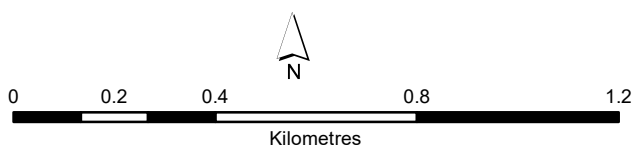
Bundanoon dam notification area



Bundanoon Dam

Plan No : 529
NA Label : Bundanoon
Dam Name : Bundanoon dam

Date : 03/06/2021



Datum : GDA 94
Grid : MGA Zone 56

Notification Area *Blowering Dam* Amendment Order 2022

under the

Dams Safety Act 2015 and the Interpretation Act 1987

I, Chris Salkovic, by delegation under section 13 of the *Dams Safety Act 2015*, make the following Order pursuant to section 48(1) of the *Dams Safety Act 2015* and section 43 of the *Interpretation Act 1987*.

Dated 17 February 2022

Chris Salkovic

CEO Dams Safety NSW

Dams Safety NSW

by delegation

BN22/557

Explanatory note

The object of this Order is to amend the *Blowering Dam* Notification Area as described in Schedule 1 of this Order.

Notification Area (*Blowering Dam*) Amendment Order 2022

under the

Dams Safety Act 2015 and the Interpretation Act 1987

1 Name of Order

This Order is *the Blowering Dam Amendment Order 2022*.

2 Commencement

This Order commences on the day it is published in the Gazette.

3 Duration

This Order will remain in force until it is revoked.

4 Amendment of *Blowering Dam* Notification Area

This Order amends the *Blowering Dam* Notification Area declared by the *Blowering Dam* Order 22 August 2008 as described in Schedule 1.

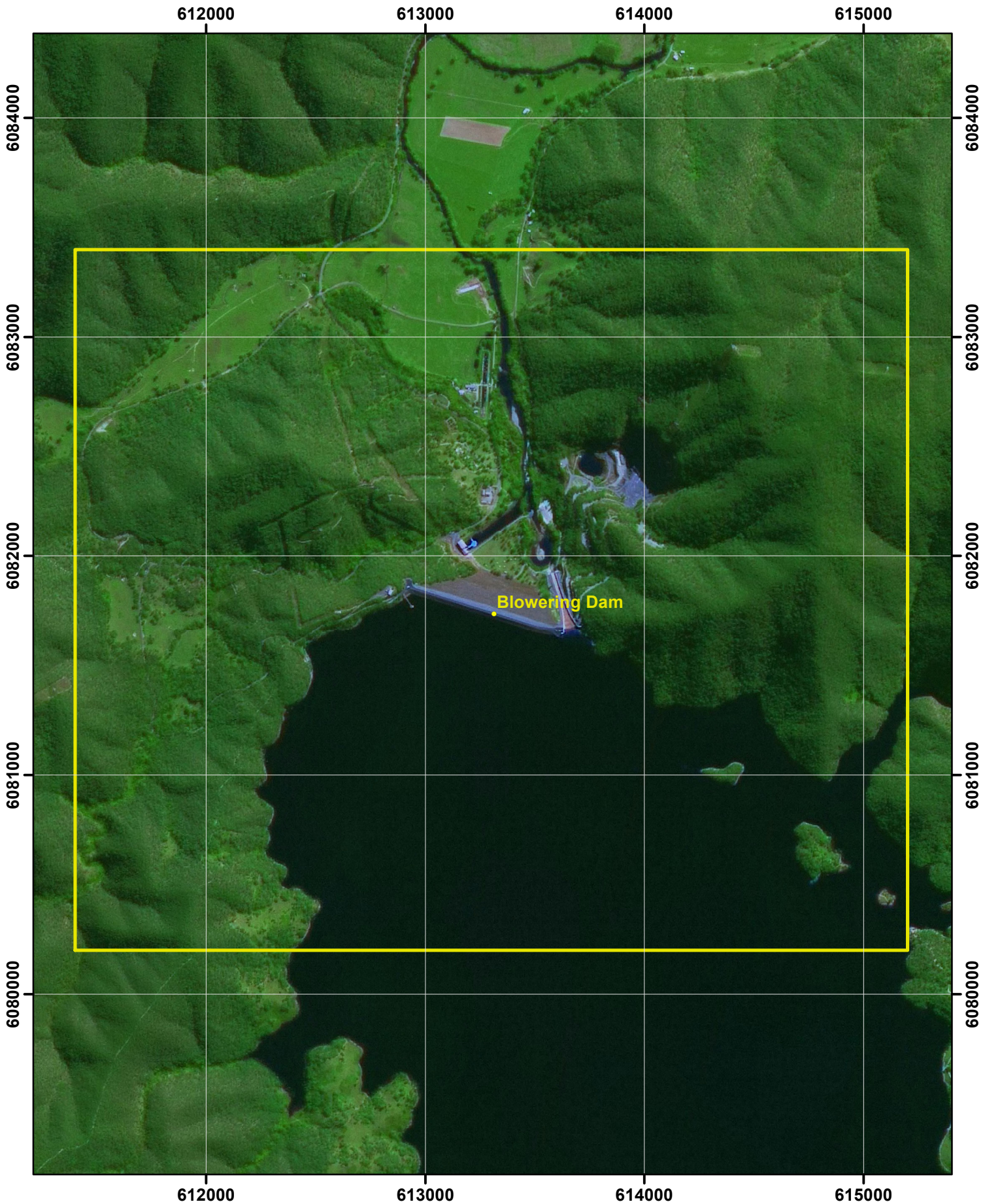
SCHEDULE 1

The amended *Blowering Dam* Notification Area is the area bounded by straight lines joining the following 4 ordered points on map *Ravine 8526-2-N, Talbingo 8526-1-S, Tumut 8527 and Yarrangobilly 8526*. The ordered points are specified by Map Grid of Australia 1994 co-ordinates in Zone 55.

<i>Point</i>	<i>MGAEast</i>	<i>MGANorth</i>
1	611400	6080200
2	611400	6083400
3	615200	6083400
4	615200	6080200

The above data points and *Blowering Dam* Notification Area Map showing the amended *Blowering Dam* Notification Area is available from Dams Safety NSW.

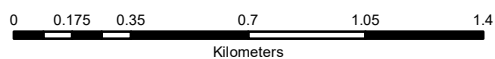
Blowering dam notification area



Plan No : 547
NA Label : Blowering
Dam Name : Blowering dam



Datum : GDA 94
Grid : MGA Zone 55



Date : 03/06/2021

Notification Area *Tallong Railway Dam* Amendment Order 2022

under the

Dams Safety Act 2015 and the Interpretation Act 1987

I, Chris Salkovic, by delegation under section 13 of the *Dams Safety Act 2015*, make the following Order pursuant to section 48(1) of the *Dams Safety Act 2015* and section 43 of the *Interpretation Act 1987*.

Dated 17 February 2022

Chris Salkovic

CEO Dams Safety NSW

Dams Safety NSW
by delegation

BN22/530

Explanatory note

The object of this Order is to amend the *Tallong Railway Dam* Notification Area as described in Schedule 1 of this Order.

Notification Area (*Tallong Railway Dam*) Amendment Order 2022

under the

Dams Safety Act 2015 and the Interpretation Act 1987

1 Name of Order

This Order is *the Tallong Railway Dam Amendment Order 2022*.

2 Commencement

This Order commences on the day it is published in the Gazette.

3 Duration

This Order will remain in force until it is revoked.

4 Amendment of *Tallong Railway Dam* Notification Area

This Order amends the *Tallong Railway Dam* Notification Area declared by the *Tallong Railway Dam* Order 23 May 1997 as described in Schedule 1.

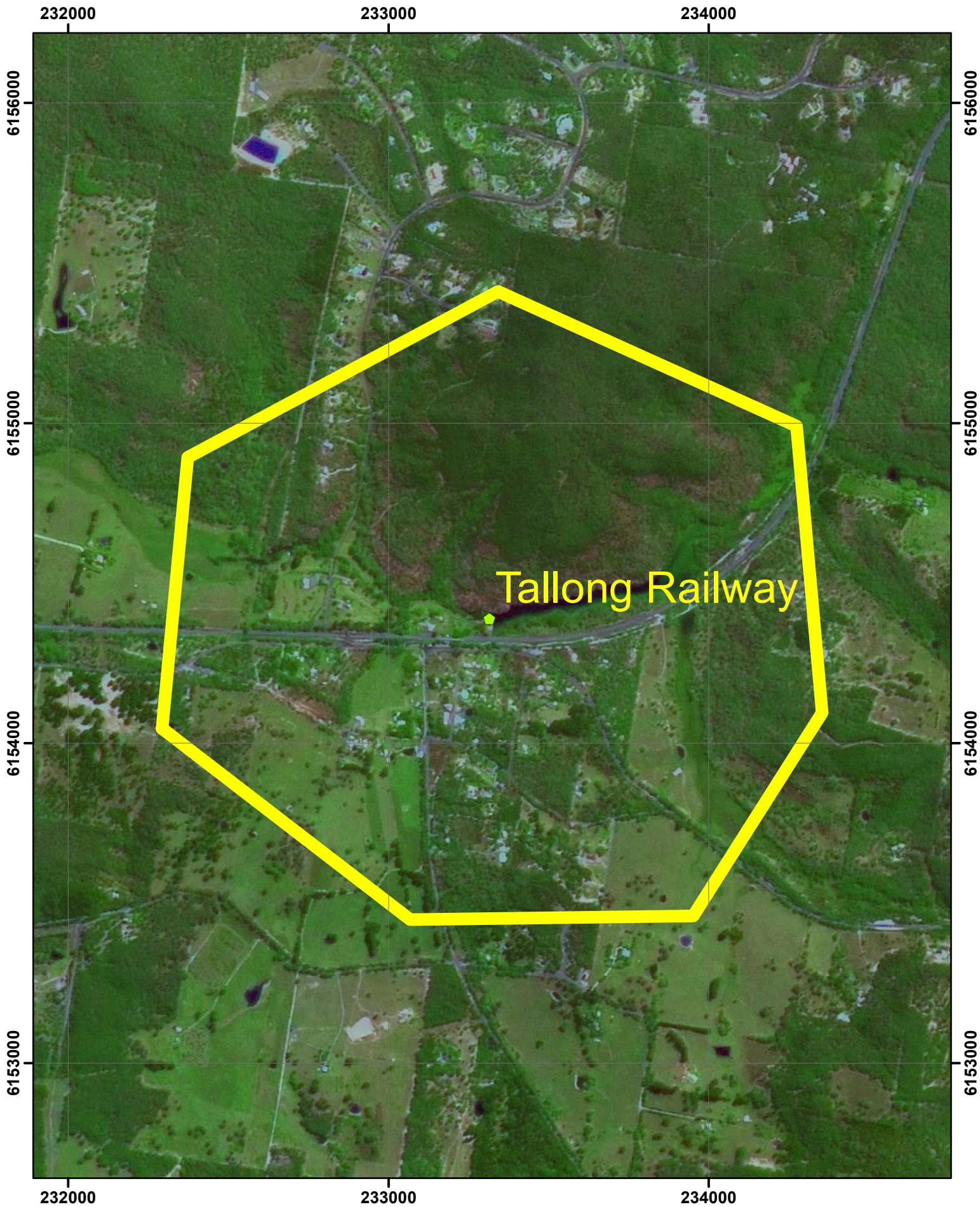
SCHEDULE 1

The amended *Tallong Railway Dam* Notification Area is the area bounded by straight lines joining the following 7 ordered points on map *Wingello 8928-4-S Second Edition 1:25 000*. The ordered points are specified by Map Grid of Australia 1994 co-ordinates in Zone 56.

<i>Point</i>	<i>MGAEast</i>	<i>MGANorth</i>
1	232293	6154046
2	232373	6154893
3	233342	6155411
4	234275	6154990
5	234354	6154094
6	233952	6153460
7	233068	6153448

The above data points and *Tallong Railway Dam* Notification Area Map showing the amended *Tallong Railway Dam* Notification Area is available from Dams Safety NSW.

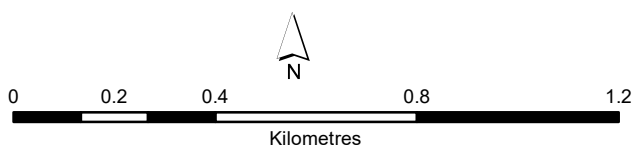
Tallong Railway notification area



Plan No : 553
NA Label : Tallong Railway
Dam Name : Tallong Railway

Datum : GDA 94
Grid : MGA Zone 56

Date : 03/06/2021



Notification Area *Lake Ettamogah Winter Storage* Amendment Order 2022

under the

Dams Safety Act 2015 and the Interpretation Act 1987

I, Chris Salkovic, by delegation under section 13 of the *Dams Safety Act 2015*, make the following Order pursuant to section 48(1) of the *Dams Safety Act 2015* and section 43 of the *Interpretation Act 1987*.

Dated 17 February 2022

Chris Salkovic

CEO Dams Safety NSW

Dams Safety NSW

by delegation

BN22/545

Explanatory note

The object of this Order is to amend the *Lake Ettamogah Winter Storage Notification Area* as described in Schedule 1 of this Order.

Notification Area (*Lake Ettamogah Winter Storage*) Amendment Order 2022

under the

Dams Safety Act 2015 and the Interpretation Act 1987

1 Name of Order

This Order is *the Lake Ettamogah Winter Storage Amendment Order 2022*.

2 Commencement

This Order commences on the day it is published in the Gazette.

3 Duration

This Order will remain in force until it is revoked.

4 Amendment of *Lake Ettamogah Winter Storage* Notification Area

This Order amends the *Lake Ettamogah Winter Storage* Notification Area declared by the *Lake Ettamogah Winter Storage* Order 04 July 2008 as described in Schedule 1.

SCHEDULE 1

The amended *Lake Ettamogah Winter Storage* Notification Area is the area bounded by straight lines joining the following 4 ordered points on map *Mullengandra* 8326-3-S. The ordered points are specified by Map Grid of Australia 1994 co-ordinates in Zone 55.

<i>Point</i>	<i>MGAEast</i>	<i>MGANorth</i>
1	500200	6015280
2	500200	6017500
3	503030	6017500
4	503030	6015280

The above data points and *Lake Ettamogah Winter Storage* Notification Area Map showing the amended *Lake Ettamogah Winter Storage* Notification Area is available from Dams Safety NSW.

Lake Ettamogah Winter Storage Notification Area

501000

502000

503000

6018000

6018000

6017000

6017000

6016000

6016000

6015000

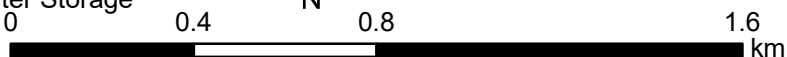
6015000

501000

502000

503000

Lake Ettamogah Winter Storage



Datum : GDA 94
Grid : MGA Zone 55

Plan No: 445
NA Label: Lake Ettamogah Winter Storage
Dam Name(s): Lake Ettamogah Winter Storage

07/02/2022

Notification Area *Kentucky Creek Dam* Amendment Order 2022

under the

Dams Safety Act 2015 and the Interpretation Act 1987

I, Chris Salkovic, by delegation under section 13 of the *Dams Safety Act 2015*, make the following Order pursuant to section 48(1) of the *Dams Safety Act 2015* and section 43 of the *Interpretation Act 1987*.

Dated 17 February 2022

Chris Salkovic

CEO Dams Safety NSW

Dams Safety NSW

by delegation

BN22/542

Explanatory note

The object of this Order is to amend the *Kentucky Creek Dam* Notification Area as described in Schedule 1 of this Order.

Notification Area (*Kentucky Creek Dam*) Amendment Order 2022

under the

Dams Safety Act 2015 and the Interpretation Act 1987

1 Name of Order

This Order is *the Kentucky Creek Dam Amendment Order 2022*.

2 Commencement

This Order commences on the day it is published in the Gazette.

3 Duration

This Order will remain in force until it is revoked.

4 Amendment of *Kentucky Creek Dam* Notification Area

This Order amends the *Kentucky Creek Dam* Notification Area declared by the *Kentucky Creek Dam* Order 10 April 2015 as described in Schedule 1.

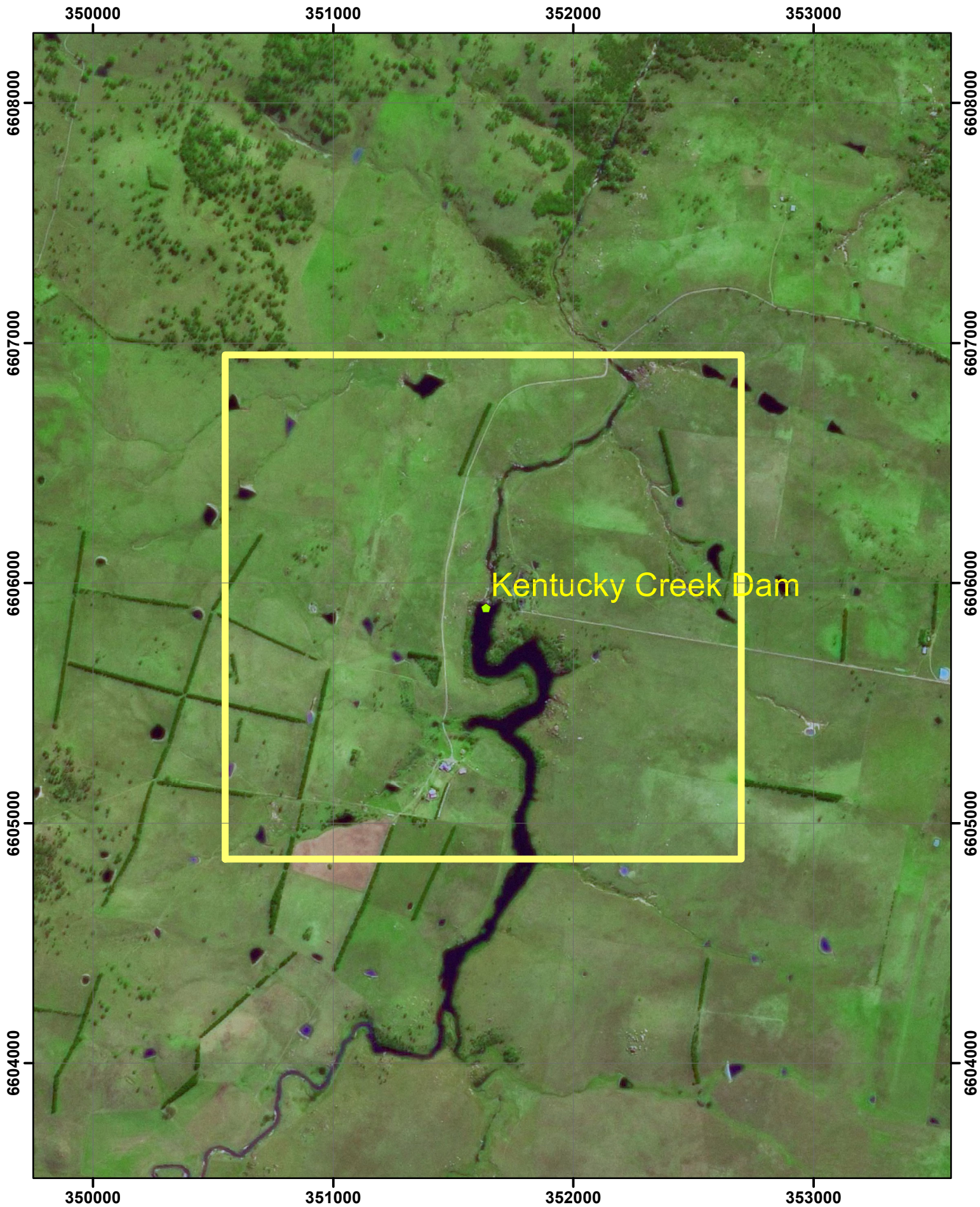
SCHEDULE 1

The amended *Kentucky Creek Dam* Notification Area is the area bounded by straight lines joining the following 4 ordered points on map *URALLA 9136-1-S 1:25000*. The ordered points are specified by Map Grid of Australia 1994 co-ordinates in Zone 56.

<i>Point</i>	<i>MGAEast</i>	<i>MGANorth</i>
1	350550	6604850
2	350550	6606950
3	352700	6606950
4	352700	6604850

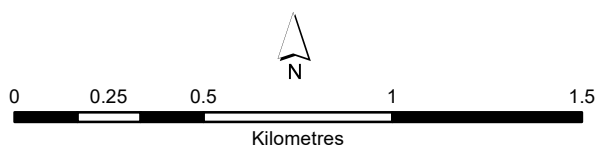
The above data points and *Kentucky Creek Dam* Notification Area Map showing the amended *Kentucky Creek Dam* Notification Area is available from Dams Safety NSW.

Kentucky Creek notification area



Plan No : 528
NA Label : Kentucky Creek
Dam Name : Kentucky Creek dam

Date : 03/06/2021



Datum : GDA 94
Grid : MGA Zone 56

Notification Area *Manly & Warringah Reservoir* Amendment Order 2022

under the

Dams Safety Act 2015 and the Interpretation Act 1987

I, Chris Salkovic, by delegation under section 13 of the *Dams Safety Act 2015*, make the following Order pursuant to section 48(1) of the *Dams Safety Act 2015* and section 43 of the *Interpretation Act 1987*.

Dated 17 February 2022

Chris Salkovic

CEO Dams Safety NSW

Dams Safety NSW
by delegation

BN22/459

Explanatory note

The object of this Order is to amend the *Manly & Warringah Reservoir* Notification Area as described in Schedule 1 of this Order.

Notification Area (*Manly & Warringah Reservoir*) Amendment Order 2022

under the

Dams Safety Act 2015 and the Interpretation Act 1987

1 Name of Order

This Order is *the Manly & Warringah Reservoir Amendment Order 2022*.

2 Commencement

This Order commences on the day it is published in the Gazette.

3 Duration

This Order will remain in force until it is revoked.

4 Amendment of *Manly & Warringah Reservoir* Notification Area

This Order amends the *Manly & Warringah Reservoir* Notification Area declared by the *Manly & Warringah Reservoir* Order 30 June 2000 as described in Schedule 1.

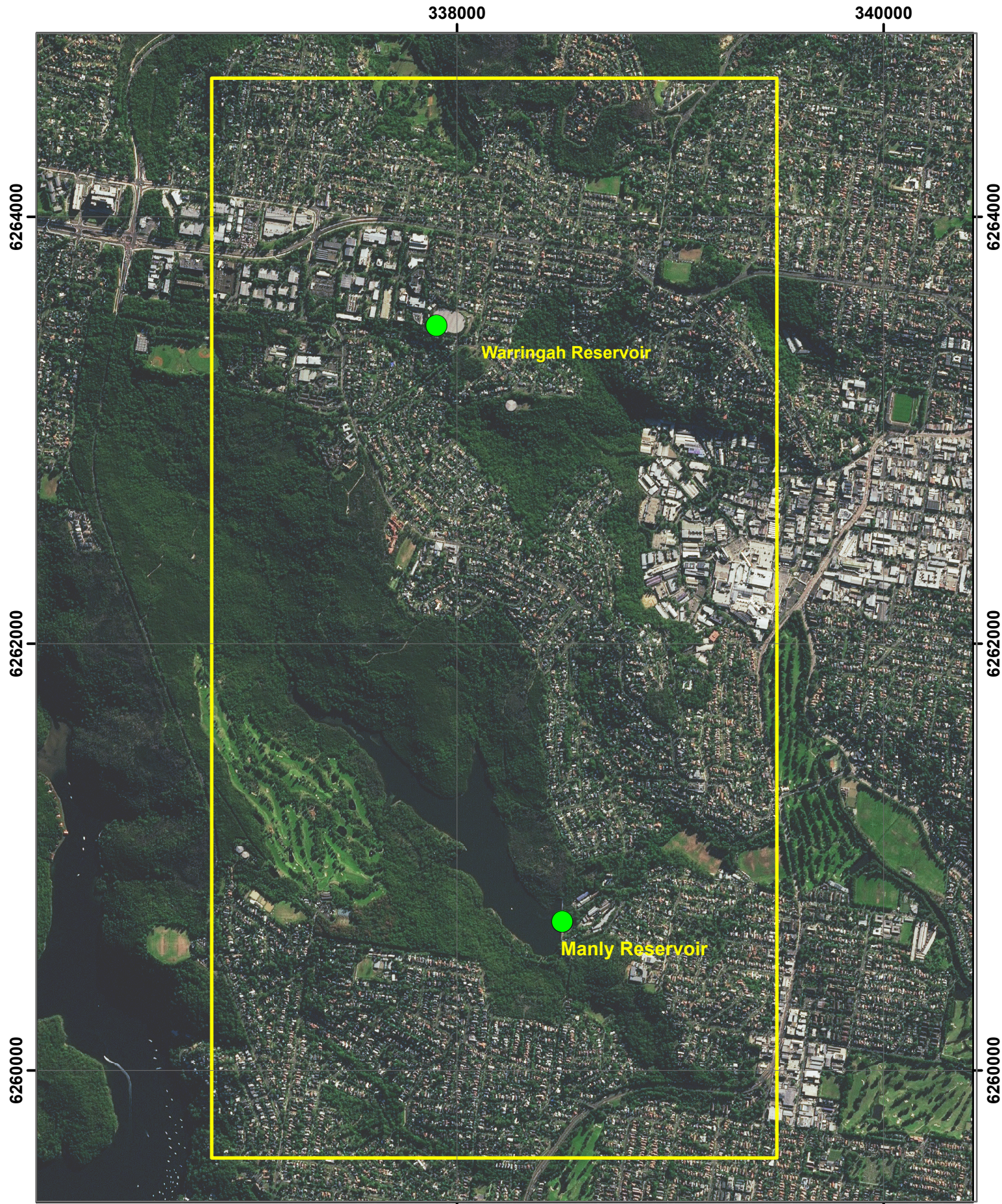
SCHEDULE 1

The amended *Manly & Warringah Reservoir* Notification Area is the area bounded by straight lines joining the following 4 ordered points on map *Hornsby 9130-4-S Second Edition 1:25 000*, *Mona Vale 9130-1-S Second Edition 1:25 000*, *Parramatta River 9130-3-N Second Edition 1:25 000* and *Sydney Heads 9130-2-N Second Edition 1:25 000*. The ordered points are specified by Map Grid of Australia 1994 co-ordinates in Zone 56.

<i>Point</i>	<i>MGAEast</i>	<i>MGANorth</i>
1	336850	6259590
2	336850	6264650
3	339500	6264650
4	339500	6259590

The above data points and *Manly & Warringah Reservoir* Notification Area Map showing the amended *Manly & Warringah Reservoir* Notification Area is available from Dams Safety NSW.

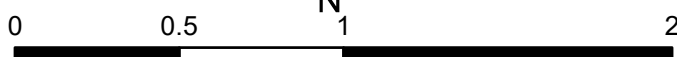
Manly & Warringah Reservoir Notification Area



338000

340000

Plan No : 441
NA Label : Manly & Warringah Reservoir
Dam Name(s): Manly & Warringah Reservoir



Kilometers

Datum : GDA 94
Grid : MGA Zone 56

Date: 04/02/2022

25 February 2022

Notification areas defined under section 48 of the Dams Safety Act 2015