



Government Gazette

of the State of

New South Wales

**Number 96–Electricity and Water
Friday, 11 March 2022**

The New South Wales Government Gazette is the permanent public record of official NSW Government notices. It also contains local council, non-government and other notices.

Each notice in the Government Gazette has a unique reference number that appears in parentheses at the end of the notice and can be used as a reference for that notice (for example, (n2019-14)).

The Gazette is compiled by the Parliamentary Counsel's Office and published on the NSW legislation website (www.legislation.nsw.gov.au) under the authority of the NSW Government. The website contains a permanent archive of past Gazettes.

To submit a notice for gazettal, see the Gazette page.

Notification Area *Tumut Pond Dam* Amendment Order 2022

under the

Dams Safety Act 2015 and the Interpretation Act 1987

I, Chris Salkovic, by delegation under section 13 of the *Dams Safety Act 2015*, make the following Order pursuant to section 48(1) of the *Dams Safety Act 2015* and section 43 of the *Interpretation Act 1987*.

Dated 7 March 2022

Chris Salkovic

CEO Dams Safety NSW

Dams Safety NSW
by delegation

BN22/440

Explanatory note

The object of this Order is to amend the *Tumut Pond Dam* Notification Area as described in Schedule 1 of this Order.

Notification Area (*Tumut Pond Dam*) Amendment Order 2022

under the

Dams Safety Act 2015 and the Interpretation Act 1987

1 Name of Order

This Order is *the Tumut Pond Dam Amendment Order 2022*.

2 Commencement

This Order commences on the day it is published in the Gazette.

3 Duration

This Order will remain in force until it is revoked.

4 Amendment of *Tumut Pond Dam* Notification Area

This Order amends the *Tumut Pond Dam* Notification Area declared by the *Tumut Pond Dam* 22 August 2008 as described in Schedule 1.

SCHEDULE 1

The amended *Tumut Pond Dam* Notification Area is the area bounded by straight lines joining the following 4 ordered points on map *Cabramurra 8526-1-S and Toolong Range 8525-1N*. The ordered points are specified by Map Grid of Australia 1994 co-ordinates in Zone 55.

<i>Point</i>	<i>MGAEast</i>	<i>MGANorth</i>
1	624265	6017950
2	624265	6020165
3	626380	6020165
4	626380	6017950

The above data points and *Tumut Pond Dam* Notification Area Map showing the amended *Tumut Pond Dam* Notification Area is available from Dams Safety NSW.

Tumut Pond Dam Notification Area

625000

626000

6020000

6020000

6019000


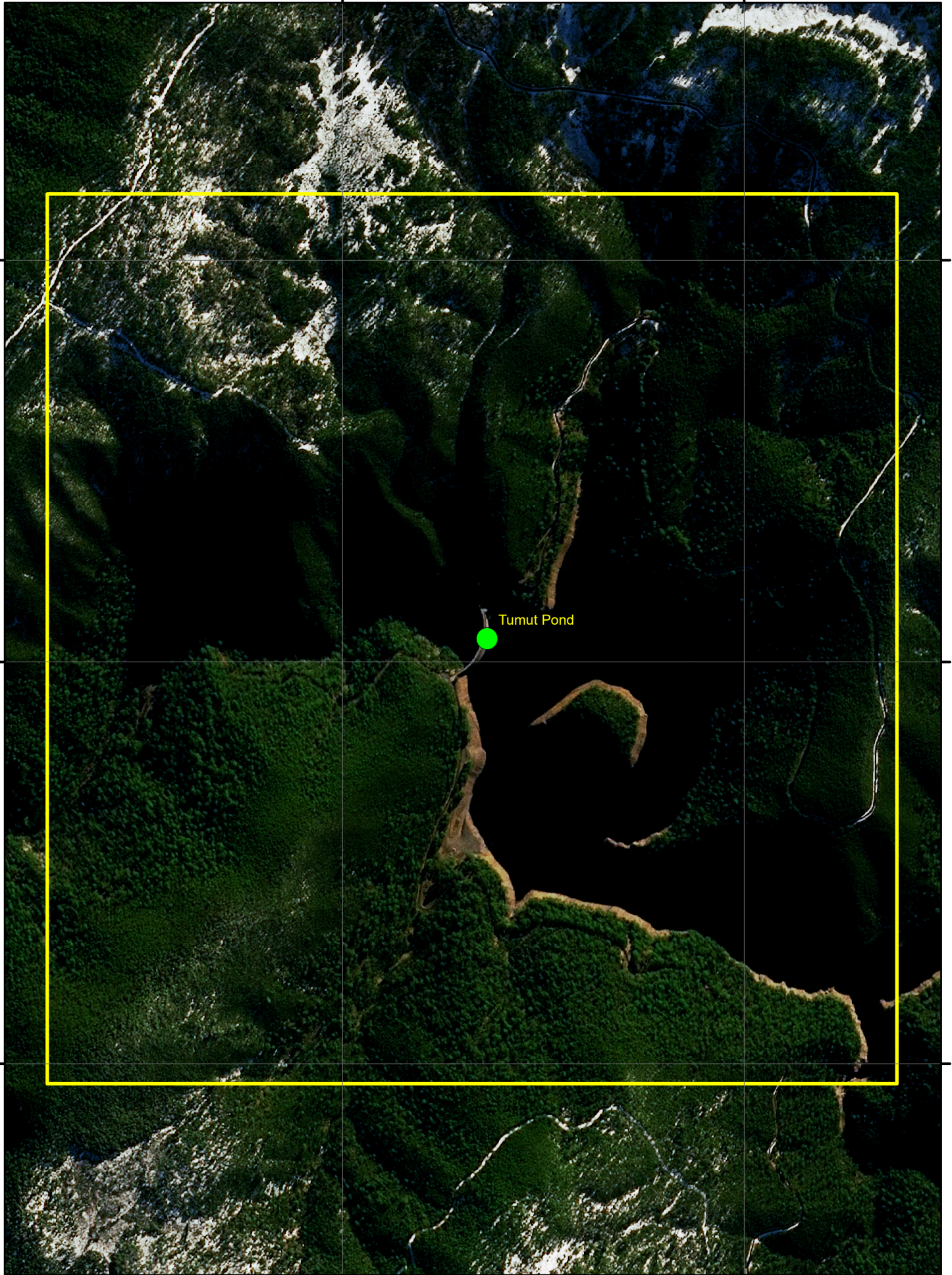
6019000

6018000

6018000

625000

626000



Plan No: 439
NA Label: Tumut Pond Dam
Dam Name(s): Tumut Pond Dam

Datum : GDA 94
Grid : MGA Zone 55

03/02/2022

Notification areas defined under section 48 of the Dams Safety Act 2015

11 March 2022

Notification Area *Talbingo Dam* Amendment Order 2022

under the

Dams Safety Act 2015 and the Interpretation Act 1987

I, Chris Salkovic, by delegation under section 13 of the *Dams Safety Act 2015*, make the following Order pursuant to section 48(1) of the *Dams Safety Act 2015* and section 43 of the *Interpretation Act 1987*.

Dated 7 March 2022

Chris Salkovic

CEO Dams Safety NSW

Dams Safety NSW

by delegation

BN22/570

Explanatory note

The object of this Order is to amend the *Talbingo Dam* Notification Area as described in Schedule 1 of this Order.

Notification Area (*Talbingo Dam*) Amendment Order 2022

under the

Dams Safety Act 2015 and the Interpretation Act 1987

1 Name of Order

This Order is *the Talbingo Dam Amendment Order 2022*.

2 Commencement

This Order commences on the day it is published in the Gazette.

3 Duration

This Order will remain in force until it is revoked.

4 Amendment of *Talbingo Dam* Notification Area

This Order amends the *Talbingo Dam* Notification Area declared by the *Talbingo Dam* Order 22 August 2008 as described in Schedule 1.

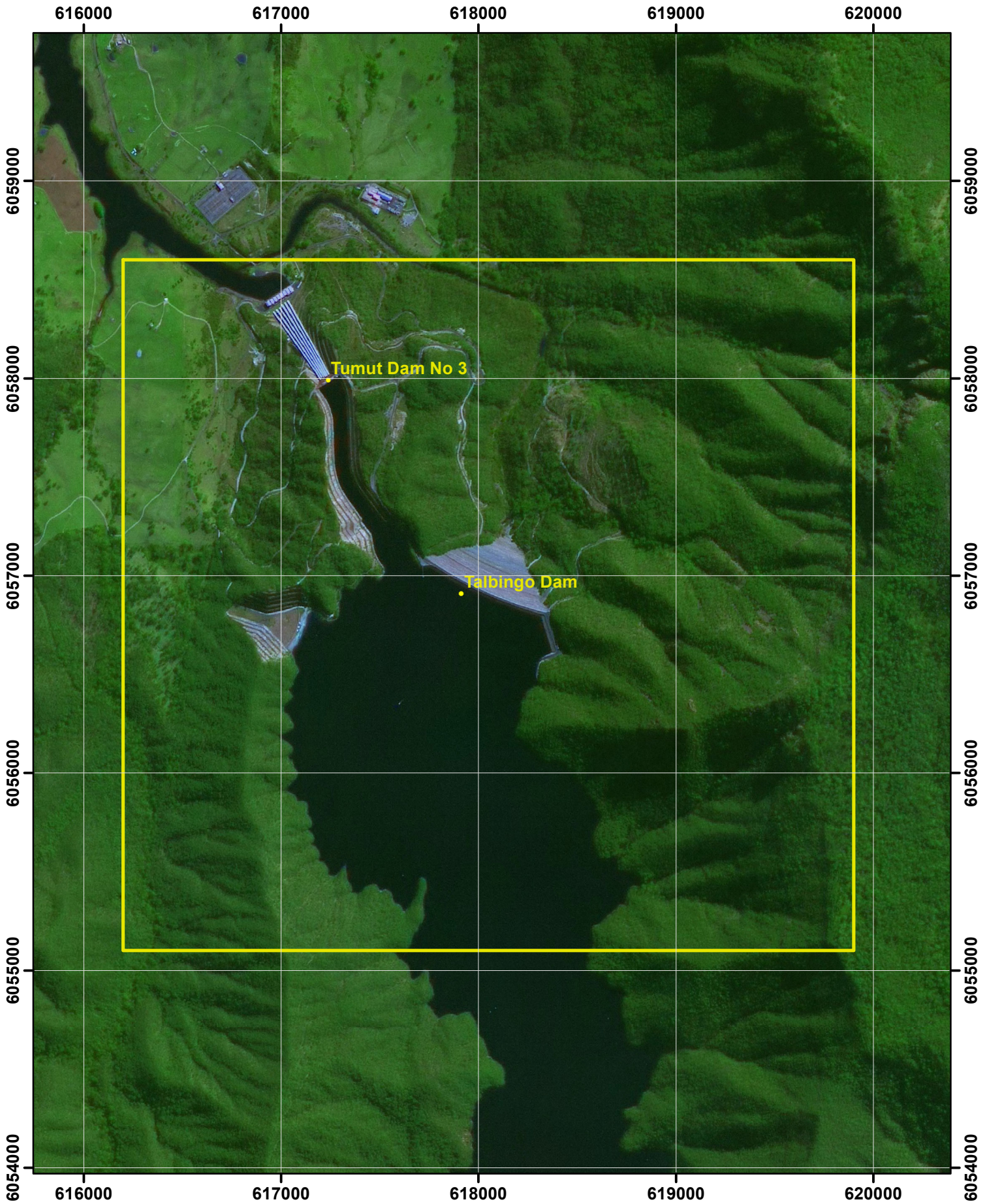
SCHEDULE 1

The amended *Talbingo Dam* Notification Area is the area bounded by straight lines joining the following 4 ordered points on map *Ravine 8526-2-N, Talbingo 8526-1-S, Tumut 8527 and Yarrangobilly 8526*. The ordered points are specified by Map Grid of Australia 1994 co-ordinates in Zone 55.

<i>Point</i>	<i>MGAEast</i>	<i>MGANorth</i>
1	616200	6058600
2	619900	6058600
3	619900	6055100
4	616200	6055100

The above data points and *Talbingo Dam* Notification Area Map showing the amended *Talbingo Dam* Notification Area is available from Dams Safety NSW.

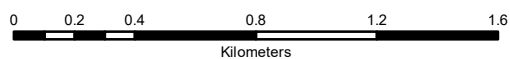
Talbingo dam notification area



Plan No : 550
NA Label : Talbingo
Dam Name : Talbingo dam



Datum : GDA 94
Grid : MGA Zone 55



Date : 03/06/2021

Notification Area *Tumut 3 Dam* Amendment Order 2022

under the

Dams Safety Act 2015 and the Interpretation Act 1987

I, Chris Salkovic, by delegation under section 13 of the *Dams Safety Act 2015*, make the following Order pursuant to section 48(1) of the *Dams Safety Act 2015* and section 43 of the *Interpretation Act 1987*.

Dated 7 March 2022

Chris Salkovic

CEO Dams Safety NSW

Dams Safety NSW
by delegation

BN22/571

Explanatory note

The object of this Order is to amend the *Tumut 3 Dam* Notification Area as described in Schedule 1 of this Order.

Notification Area (*Tumut 3 Dam*) Amendment Order 2022

under the

Dams Safety Act 2015 and the Interpretation Act 1987

1 Name of Order

This Order is *the Tumut 3 Dam Amendment Order 2022*.

2 Commencement

This Order commences on the day it is published in the Gazette.

3 Duration

This Order will remain in force until it is revoked.

4 Amendment of *Tumut 3 Dam* Notification Area

This Order amends the *Tumut 3 Dam* Notification Area declared by the *Tumut 3 Dam* Order 22 August 2008 as described in Schedule 1.

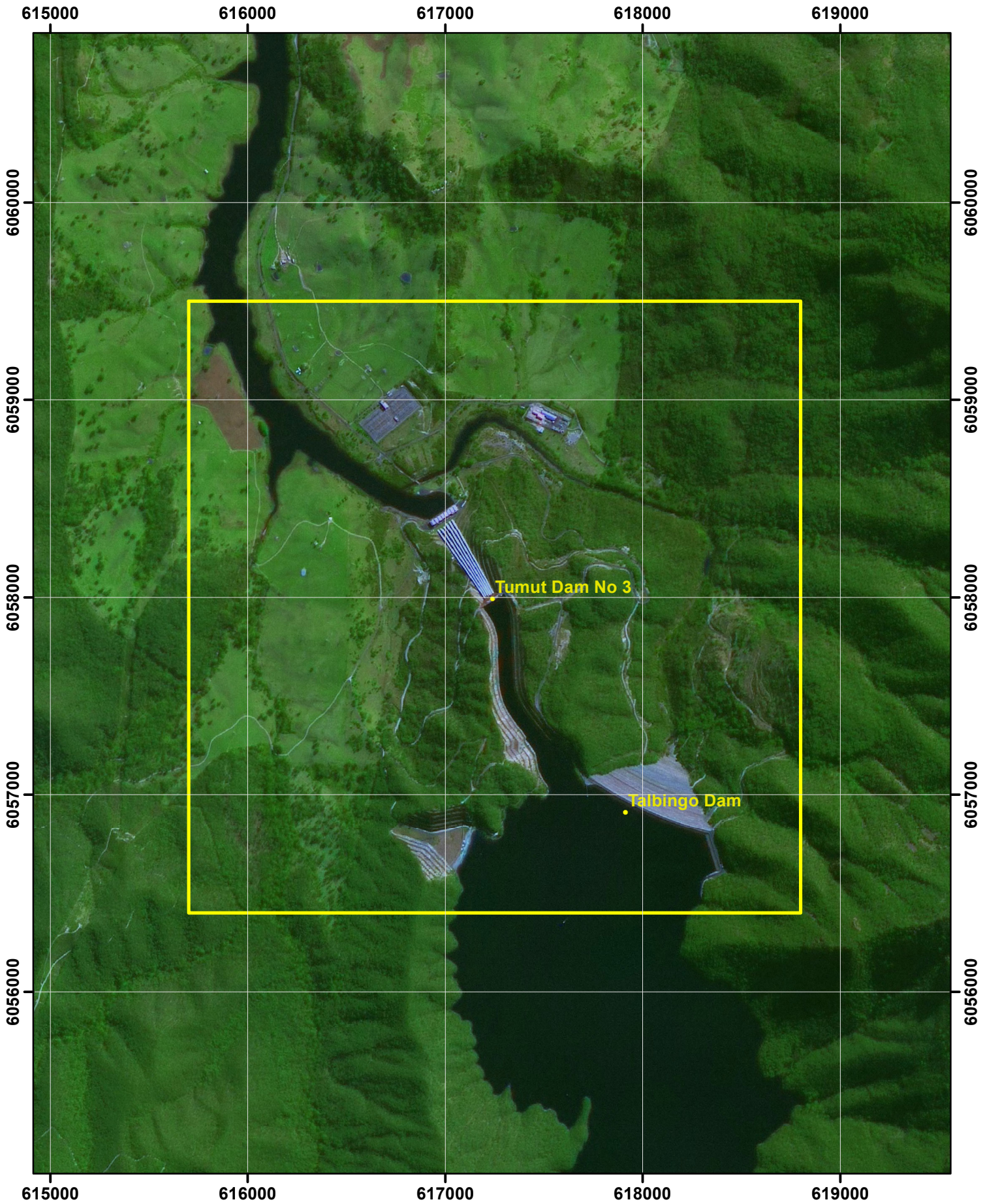
SCHEDULE 1

The amended *Tumut 3 Dam* Notification Area is the area bounded by straight lines joining the following 4 ordered points on map *Ravine 8526-2-N, Talbingo 8526-1-S, Tumut 8527 and Yarrangobilly 8526*. The ordered points are specified by Map Grid of Australia 1994 co-ordinates in Zone 55.

<i>Point</i>	<i>MGAEast</i>	<i>MGANorth</i>
1	615700	6059500
2	618800	6059500
3	618800	6056400
4	615700	6056400

The above data points and *Tumut 3 Dam* Notification Area Map showing the amended *Tumut 3 Dam* Notification Area is available from Dams Safety NSW.

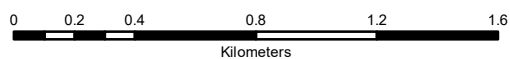
Tumut 3 dam notification area



Plan No : 549
NA Label : Tumut 3
Dam Name : Tumut 3 dam



Datum : GDA 94
Grid : MGA Zone 55



Date : 03/06/2021

Notification Area *Tumut 2 Dam* Amendment Order 2022

under the

Dams Safety Act 2015 and the Interpretation Act 1987

I, Chris Salkovic, by delegation under section 13 of the *Dams Safety Act 2015*, make the following Order pursuant to section 48(1) of the *Dams Safety Act 2015* and section 43 of the *Interpretation Act 1987*.

Dated 7 March 2022

Chris Salkovic

CEO Dams Safety NSW

Dams Safety NSW
by delegation

BN22/442

Explanatory note

The object of this Order is to amend the *Tumut 2 Dam* Notification Area as described in Schedule 1 of this Order.

Notification Area (*Tumut 2 Dam*) Amendment Order 2022

under the

Dams Safety Act 2015 and the Interpretation Act 1987

1 Name of Order

This Order is *the Tumut 2 Dam Amendment Order 2022*.

2 Commencement

This Order commences on the day it is published in the Gazette.

3 Duration

This Order will remain in force until it is revoked.

4 Amendment of *Tumut 2 Dam* Notification Area

This Order amends the *Tumut 2 Dam* Notification Area declared by the *Tumut 2 Dam* 20 May 2016 as described in Schedule 1.

SCHEDULE 1

The amended *Tumut 2 Dam* Notification Area is the area bounded by straight lines joining the following 4 ordered points on map *CABRAMURRA 85262S 1:25000*. The ordered points are specified by Map Grid of Australia 1994 co-ordinates in Zone 55.

<i>Point</i>	<i>MGAEast</i>	<i>MGANorth</i>
1	621800	6022270
2	621800	6024350
3	623900	6024350
4	623900	6022270

The above data points and *Tumut 2 Dam* Notification Area Map showing the amended *Tumut 2 Dam* Notification Area is available from Dams Safety NSW.

Tumut 2 Dam Notification Area

622000

623000

624000

6024000

6024000

6023000

6023000


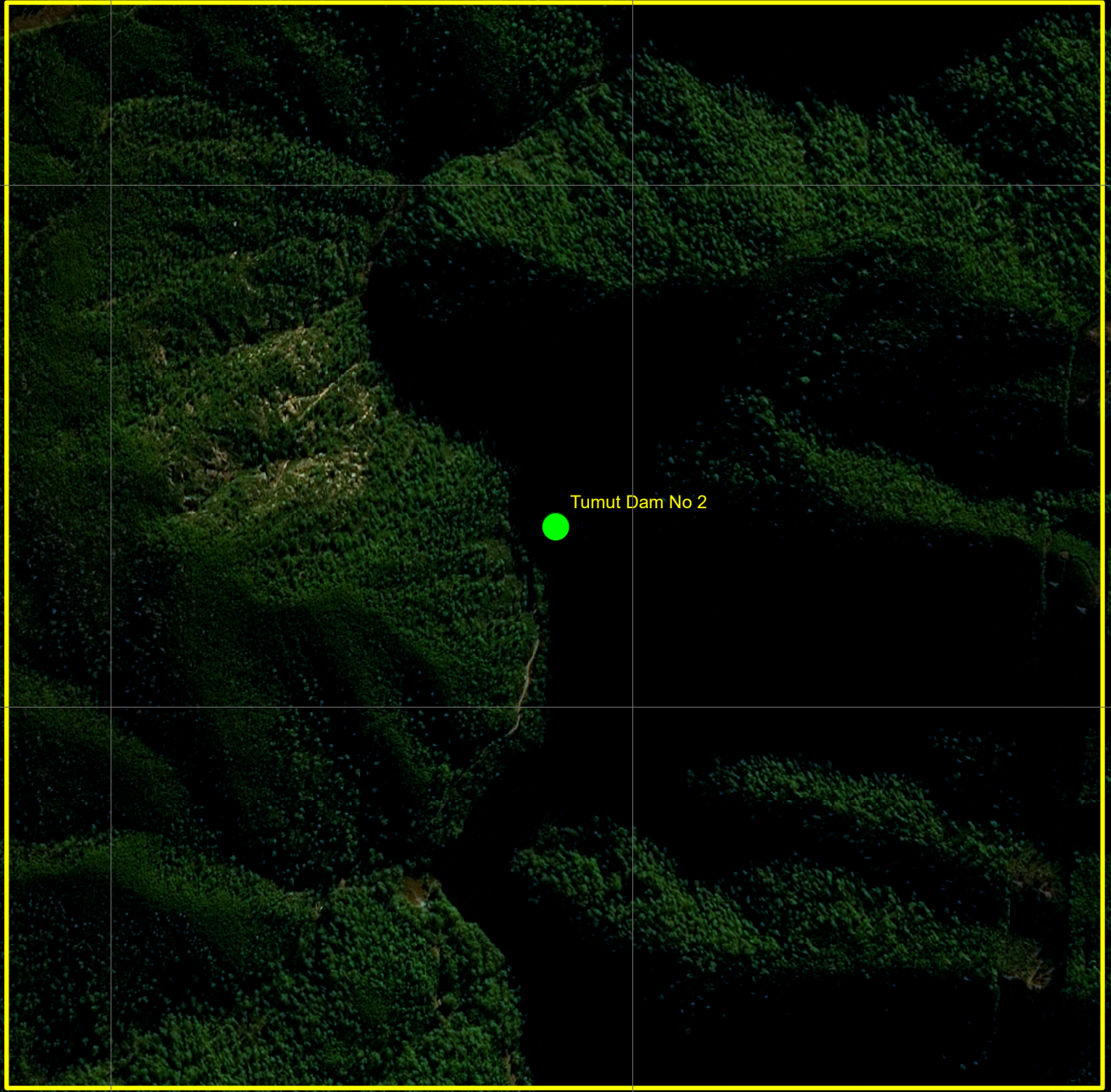
6022000

6022000

622000

623000

624000



Plan No: 440
NA Label: Tumut 2 Dam
Dam Name(s): Tumut 2 Dam

Datum : GDA 94
Grid : MGA Zone 55

03/02/2022

Notification areas defined under section 48 of the Dams Safety Act 2015

11 March 2022

Notification Area Jounama Dam Amendment Order 2022

under the

Dams Safety Act 2015 and the Interpretation Act 1987

I, Chris Salkovic, by delegation under section 13 of the *Dams Safety Act 2015*, make the following Order pursuant to section 48(1) of the *Dams Safety Act 2015* and section 43 of the *Interpretation Act 1987*.

Dated 7 March 2022

Chris Salkovic

CEO Dams Safety NSW

Dams Safety NSW

by delegation

BN22/566

Explanatory note

The object of this Order is to amend the *Jounama Dam Notification Area* as described in Schedule 1 of this Order.

Notification Area (*Jounama Dam*) Amendment Order 2022

under the

Dams Safety Act 2015 and the Interpretation Act 1987

1 Name of Order

This Order is *the Jounama Dam Amendment Order 2022*.

2 Commencement

This Order commences on the day it is published in the Gazette.

3 Duration

This Order will remain in force until it is revoked.

4 Amendment of *Jounama Dam* Notification Area

This Order amends the *Jounama Dam* Notification Area declared by the *Jounama Dam* Order 22 August 2008 as described in Schedule 1.

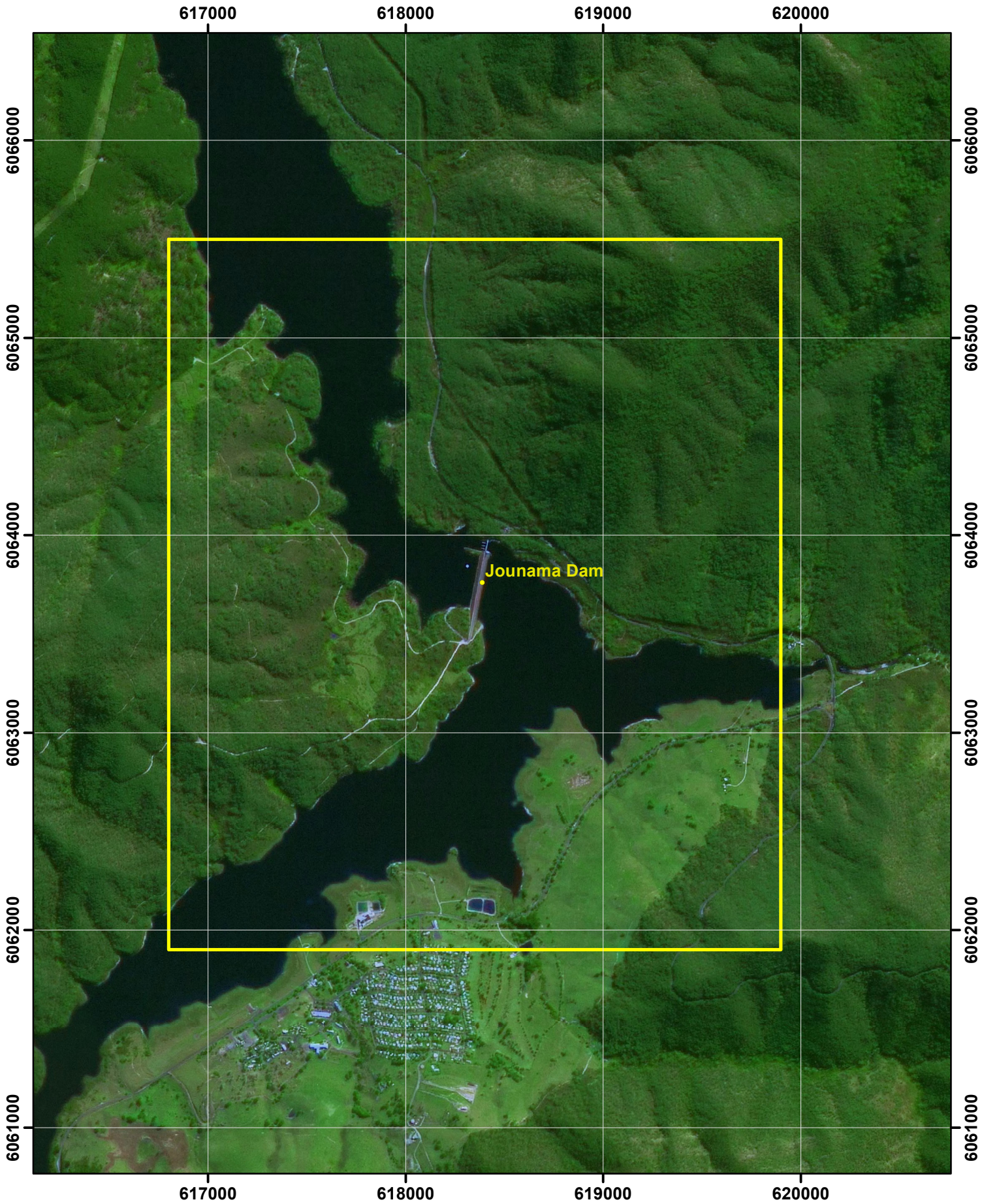
SCHEDULE 1

The amended *Jounama Dam* Notification Area is the area bounded by straight lines joining the following 4 ordered points on map *Ravine 8526-2-N, Talbingo 8526-1-S, Tumut 8527 and Yarrangobilly 8526*. The ordered points are specified by Map Grid of Australia 1994 co-ordinates in Zone 55.

<i>Point</i>	<i>MGAEast</i>	<i>MGANorth</i>
1	616800	6065500
2	619900	6065500
3	619900	6061900
4	616800	6061900

The above data points and *Jounama Dam* Notification Area Map showing the amended *Jounama Dam* Notification Area is available from Dams Safety NSW.

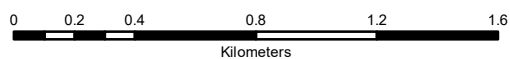
Jounama dam notification area



Plan No : 548
NA Label : Jounama
Dam Name : Jounama dam



Datum : GDA 94
Grid : MGA Zone 55



Date : 03/06/2021

11 March 2022

Notification Area *Thornleigh Reservoir* Amendment Order 2022

under the

Dams Safety Act 2015 and the Interpretation Act 1987

I, Chris Salkovic, by delegation under section 13 of the *Dams Safety Act 2015*, make the following Order pursuant to section 48(1) of the *Dams Safety Act 2015* and section 43 of the *Interpretation Act 1987*.

Dated 9 March 2022

Chris Salkovic

CEO Dams Safety NSW

Dams Safety NSW
by delegation

BN22/482

Explanatory note

The object of this Order is to amend the Thornleigh Reservoir Notification Area as described in Schedule 1 of this Order.

Notification Area (*Thornleigh Reservoir*) Amendment Order 2022

under the

Dams Safety Act 2015 and the Interpretation Act 1987

1 Name of Order

This Order is *the Thornleigh Reservoir Amendment Order 2022*.

2 Commencement

This Order commences on the day it is published in the Gazette.

3 Duration

This Order will remain in force until it is revoked.

4 Amendment of *Thornleigh Reservoir* Notification Area

This Order amends the *Thornleigh Reservoir* Notification Area declared by the *Thornleigh Reservoir* Order 30 June 2000 as described in Schedule 1.

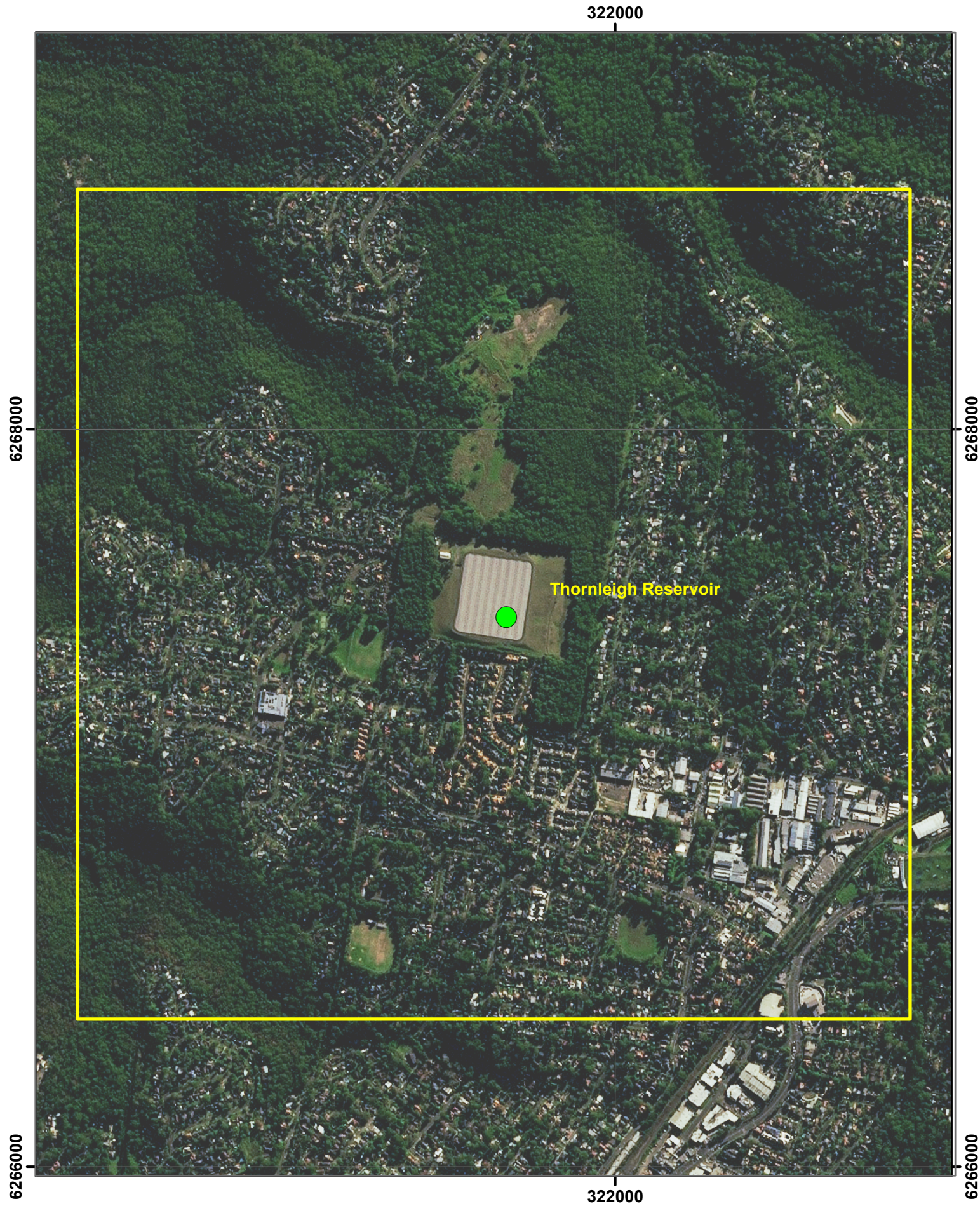
SCHEDULE 1

The amended *Thornleigh Reservoir* Notification Area is the area bounded by straight lines joining the following 4 ordered points on map *Hornsby 9130-4-S Second Edition*. The ordered points are specified by Map Grid of Australia 1994 co-ordinates in Zone 56.

<i>Point</i>	<i>MGAEast</i>	<i>MGANorth</i>
1	320540	6266400
2	320540	6268650
3	322800	6268650
4	322800	6266400

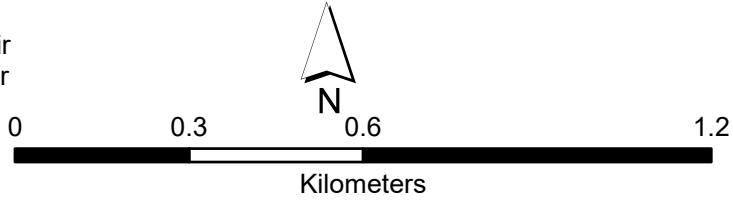
The above data points and *Thornleigh Reservoir* Notification Area Map showing the amended *Thornleigh Reservoir* Notification Area is available from Dams Safety NSW.

Thornleigh Reservoir Notification Area



Plan No : 444
NA Label : Thornleigh Reservoir
Dam Name(s): Thornleigh Reservoir

Date: 04/02/2022



Datum : GDA 94
Grid : MGA Zone 56

Notification Area *Maroubra Reservoir* Amendment Order 2022

under the

Dams Safety Act 2015 and the Interpretation Act 1987

I, Chris Salkovic, by delegation under section 13 of the *Dams Safety Act 2015*, make the following Order pursuant to section 48(1) of the *Dams Safety Act 2015* and section 43 of the *Interpretation Act 1987*.

Dated 9 March 2022

Chris Salkovic

CEO Dams Safety NSW

Dams Safety NSW

by delegation

BN22/470

Explanatory note

The object of this Order is to amend the *Maroubra Reservoir* Notification Area as described in Schedule 1 of this Order.

Notification Area (*Maroubra Reservoir*) Amendment Order 2022

under the

Dams Safety Act 2015 and the Interpretation Act 1987

1 Name of Order

This Order is *the Maroubra Reservoir Amendment Order 2022*.

2 Commencement

This Order commences on the day it is published in the Gazette.

3 Duration

This Order will remain in force until it is revoked.

4 Amendment of *Maroubra Reservoir* Notification Area

This Order amends the *Maroubra Reservoir* Notification Area declared by the *Maroubra Reservoir* Order 15 October 1999 as described in Schedule 1.

SCHEDULE 1

The amended *Maroubra Reservoir* Notification Area is the area bounded by straight lines joining the following 4 ordered points on map *Bondi 9130-2-S Second Edition 1:25 000* and *Botany Bay 9130-3-S Second Edition 1:25 000*. The ordered points are specified by Map Grid of Australia 1994 co-ordinates in Zone 56.

<i>Point</i>	<i>MGAEast</i>	<i>MGANorth</i>
1	337400	6242210
2	337400	6244400
3	339660	6244400
4	339660	6242210

The above data points and *Maroubra Reservoir* Notification Area Map showing the amended *Maroubra Reservoir* Notification Area is available from Dams Safety NSW.


Maroubra Reservoir Notification Area



Plan No : 442
NA Label : Maroubra Reservoir
Dam Name(s): Maroubra Reservoir

Date: 04/02/2022

338000



Datum : GDA 94
Grid : MGA Zone 56

Notification Area *Potts Hill Reservoir 1 & 2* Amendment Order 2022

under the

Dams Safety Act 2015 and the Interpretation Act 1987

I, Chris Salkovic, by delegation under section 13 of the *Dams Safety Act 2015*, make the following Order pursuant to section 48(1) of the *Dams Safety Act 2015* and section 43 of the *Interpretation Act 1987*.

Dated 9 March 2022

Chris Salkovic

CEO Dams Safety NSW

Dams Safety NSW
by delegation

BN22/476

Explanatory note

The object of this Order is to amend the *Potts Hill Reservoir 1 & 2* Notification Area as described in Schedule 1 of this Order.

Notification Area (*Potts Hill Reservoir 1 & 2*) Amendment Order 2022

under the

Dams Safety Act 2015 and the Interpretation Act 1987

1 Name of Order

This Order is *the Potts Hill Reservoir 1 & 2 Amendment Order 2022*.

2 Commencement

This Order commences on the day it is published in the Gazette.

3 Duration

This Order will remain in force until it is revoked.

4 Amendment of *Potts Hill Reservoir 1 & 2* Notification Area

This Order amends the *Potts Hill Reservoir 1 & 2* Notification Area declared by the *Potts Hill Reservoir 1 & 2* Order 30 June 2000 as described in Schedule 1.

SCHEDULE 1

The amended *Potts Hill Reservoir 1 & 2* Notification Area is the area bounded by straight lines joining the following 4 ordered points on map *Botany Bay 9130-3-S Second Edition 1:25 000*. The ordered points are specified by Map Grid of Australia 1994 co-ordinates in Zone 56.

<i>Point</i>	<i>MGAEast</i>	<i>MGANorth</i>
1	316600	6246420
2	316600	6249100
3	319240	6249100
4	319240	6246420

The above data points and *Potts Hill Reservoir 1 & 2* Notification Area Map showing the amended *Potts Hill Reservoir 1 & 2* Notification Area is available from Dams Safety NSW.

Potts Hill Reservoir 1 & 2 Notification Area

318000

6248000

6248000



6246000

6246000

318000

Plan No : 443
NA Label : Potts Hill Reservoir 1 & 2
Dam Name(s): Potts Hill Reservoir 1 & 2



0 0.35 0.7 1.4

Kilometers

Datum : GDA 94
Grid : MGA Zone 56

Date: 04/02/2022

Notification areas defined under section 48 of the Dams Safety Act 2015

11 March 2022